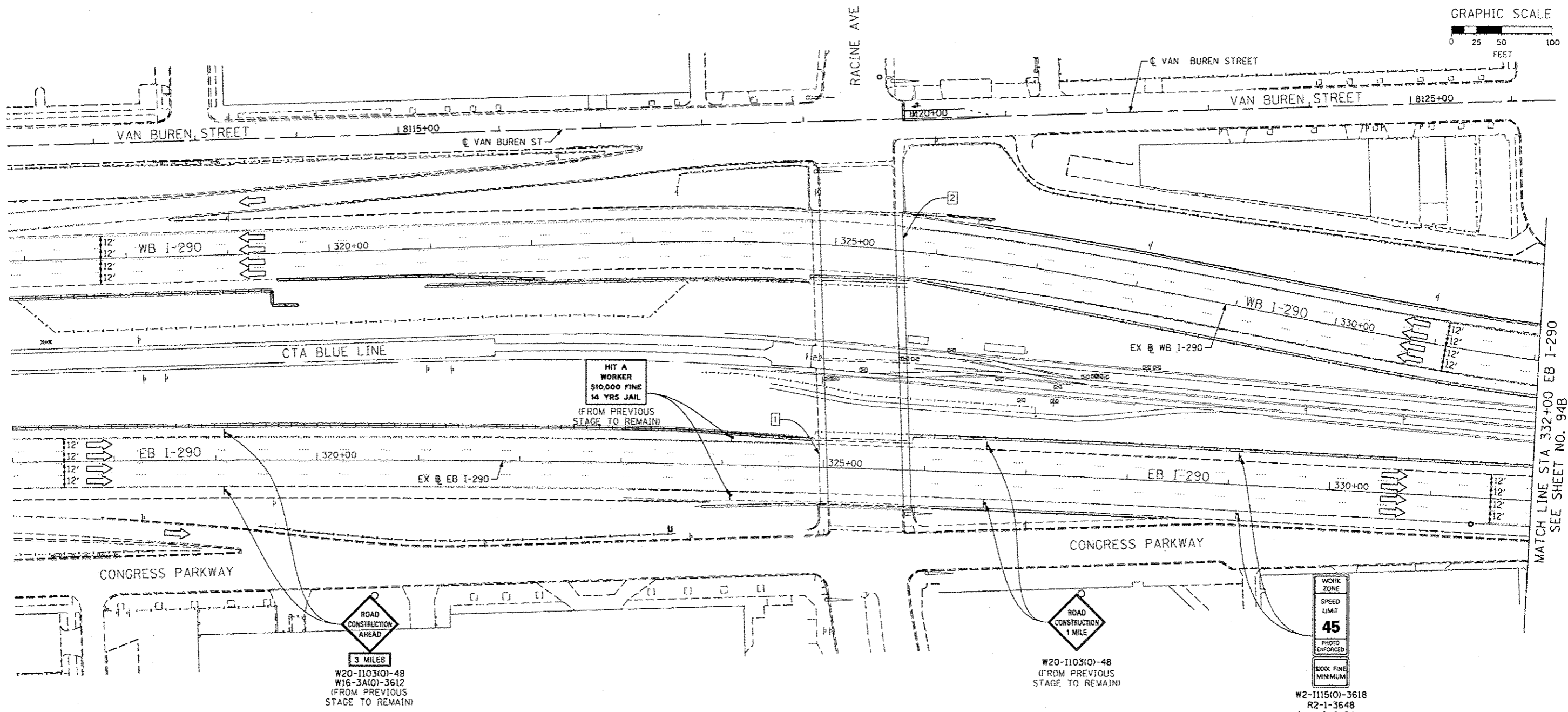
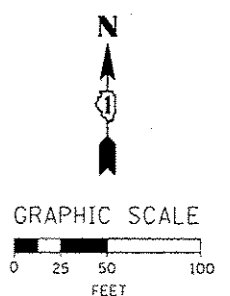


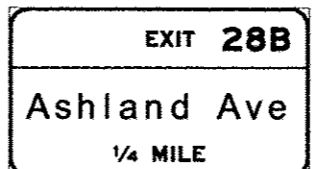
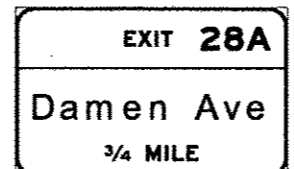
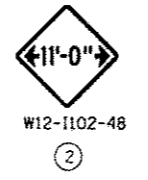
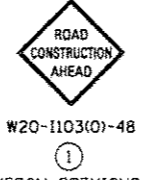
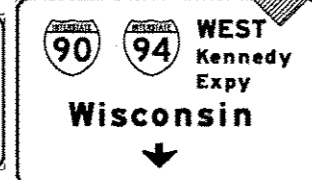

NOTE:
 1. UNLESS NOTED OTHERWISE, ALL STATIONS AND OFFSETS USED ARE TAKEN FROM EXISTING EB AND WB I-290 BASELINES.
 2. FOR LEGEND SEE SHEET NO. \$MOT06



MATCH LINE STA 332+00 EB I-290
SEE SHEET NO. 94B

1 EXISTING OVERHEAD SIGNS TO REMAIN

2 EXISTING OVERHEAD SIGNS TO REMAIN



W20-1103(O)-48
 W16-3A(O)-3612
 (FROM PREVIOUS STAGE TO REMAIN)

W20-1103(O)-48
 (FROM PREVIOUS STAGE TO REMAIN)

WORK ZONE
 SPEED LIMIT
45
 PHOTO ENFORCED
 \$1000 FINE MINIMUM
 W2-1115(O)-3618
 R2-1-3648
 R10-190P-3618
 R2-1106-3618
 (FROM PREVIOUS STAGE TO REMAIN)

FILE PATH = C:\Users\jacob.h2\Projects\Circles\In-process\Mainline\2013-10-15-MOT06\26-Sh-26\Staging2A.dgn

AECOM TranSystems	D:\26-Sh-26\Staging2A-1ML-21.dgn USER NAME = jacob.h2 PLOT SCALE = 1/8" = 50' PLOT DATE = 10/15/2013	DESIGNED - OPS DRAWN - PHP CHECKED - DBM DATE - 9/15/13	REVISED - REVISED - REVISED - REVISED -	10/15/2013 1 (FROM PREVIOUS STAGE TO REMAIN)	STATE OF ILLINOIS DEPARTMENT OF TRANSPORTATION	SUGGESTED STAGES OF CONSTRUCTION AND TRAFFIC CONTROL PLAN MAINLINE STAGING 2A-1 SCALE: 1" = 50' SHEET 1 OF 3 SHEETS STA. TO STA.	F.A.I. RTE. 90/94/290 SECTION 2013-008R COUNTY COOK TOTAL SHEETS 94A CONTRACT NO. 60W26	ILLINOIS FED. AID PROJECT