


**TEMP PAVEMENT MARKINGS AND TRAFFIC CONTROL DEVICES FROM PREVIOUS STAGE TO REMAIN**


- AA TEMP EPOXY PVT MK LINE 4 (SOLID WHITE)
- BB TEMP EPOXY PVT MK LINE 4 (SOLID YELLOW)
- CC TEMP EPOXY PVT MK LINE 8 (SOLID WHITE)
- DD TEMP EPOXY PVT MK LINE 12 (WHITE CHEVRONS) (TYP)
- EE TEMP EPOXY PVT MK LINE 5 (10' DASH 30' SKIP, WHITE)
- FF TYPE II BARRICADE OR DRUMS WITH STEADY BURN MONODIRECTIONAL LIGHT @ 50' C-C (TYP) ON TAPERS AND @ 100' C-C (TYP) ON TANGENTS
- GG TYPE II BARRICADE OR DRUMS WITH STEADY BURN MONODIRECTIONAL LIGHT @ 50' C-C (TYP) ON RAMP TAPERS
- HH TEMP CONC BARRIER
- II IMP ATTN TEMP FRN TL3
- JJ DIRECTIONAL INDICATOR BARRICADE WITH STEADY BURN MONODIRECTIONAL LIGHT @ 50' C-C

**PROPOSED TEMP PAVEMENT MARKINGS AND TRAFFIC CONTROL DEVICES**

- A TEMP EPOXY PVT MK LINE 4 (SOLID WHITE)
- B TEMP EPOXY PVT MK LINE 4 (SOLID YELLOW)
- C TEMP EPOXY PVT MK LINE 8 (SOLID WHITE)
- D TEMP EPOXY PVT MK LINE 12 (WHITE CHEVRONS) (TYP)
- E TEMP EPOXY PVT MK LINE 5 (10' DASH 30' SKIP, WHITE)
- F TYPE II BARRICADE OR DRUMS WITH STEADY BURN MONODIRECTIONAL LIGHT @ 50' C-C (TYP) ON TAPERS AND @ 100' C-C (TYP) ON TANGENTS
- G TYPE II BARRICADE OR DRUMS WITH STEADY BURN MONODIRECTIONAL LIGHT @ 50' C-C (TYP) ON RAMP TAPERS
- H TEMP CONC BARRIER
- I IMP ATTN TEMP FRN TL3
- J DIRECTIONAL INDICATOR BARRICADE WITH STEADY BURN MONODIRECTIONAL LIGHT @ 50' C-C



2 SIGN PANEL - TYPE 3 WITH STRUCTURAL STEEL SIGN SUPPORT - BREAKAWAY AND CONCRETE FOUNDATIONS (SEE GROUND MOUNTED SIGN PANEL PLACEMENT) (FROM PREVIOUS STAGE TO REMAIN)



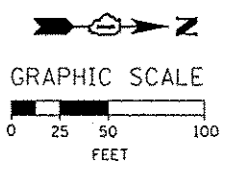
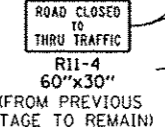
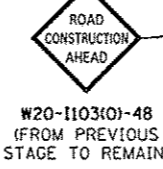
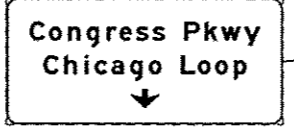
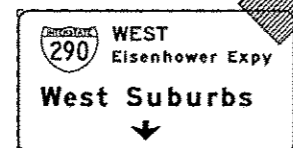
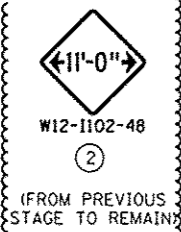
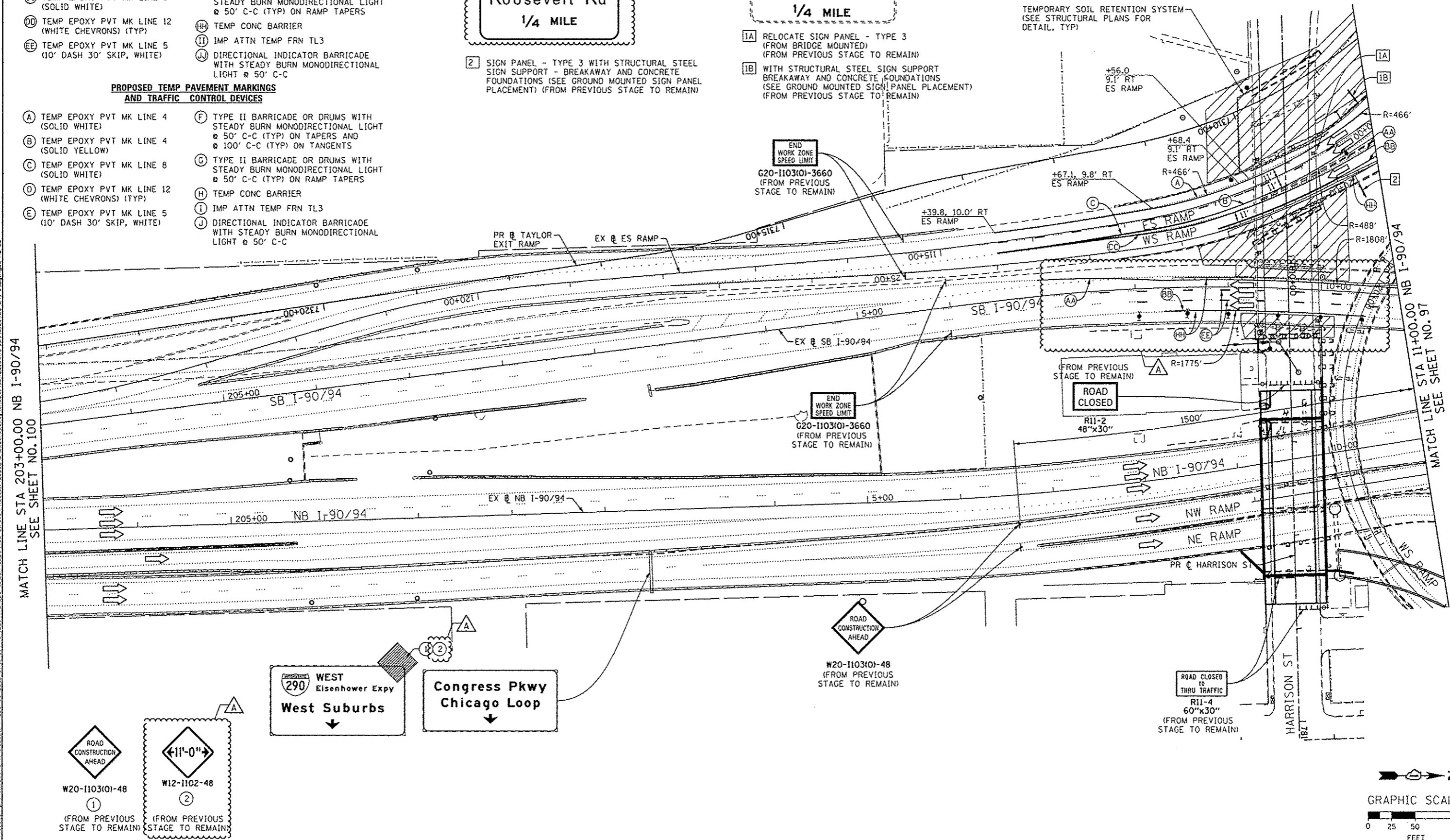
1A RELOCATE SIGN PANEL - TYPE 3 (FROM BRIDGE MOUNTED) (FROM PREVIOUS STAGE TO REMAIN)  
 1B WITH STRUCTURAL STEEL SIGN SUPPORT BREAKAWAY AND CONCRETE FOUNDATIONS (SEE GROUND MOUNTED SIGN PANEL PLACEMENT) (FROM PREVIOUS STAGE TO REMAIN)

- NOTE:**
- UNLESS NOTED OTHERWISE, ALL STATIONS AND OFFSETS USED ARE TAKEN FROM SB I-90/94 BASELINE.
  - FOR LEGEND SEE SHEET NO. 65
  - SEE LAYOUT INFORMATION ON SHEETS 69 & 70

TEMPORARY SOIL RETENTION SYSTEM (SEE STRUCTURAL PLANS FOR DETAIL, TYP)

MATCH LINE STA 203+00.00 NB I-90/94 SEE SHEET NO. 100

MATCH LINE STA 11+00.00 NB I-90/94 SEE SHEET NO. 97



<b>AECOM</b> <i>TransSystems</i>	D168V26-Shr-Staging2B-ML-85	DESIGNED - OPS	REVISED - 10/15/2013	STATE OF ILLINOIS DEPARTMENT OF TRANSPORTATION	SUGGESTED STAGES OF CONSTRUCTION AND TRAFFIC CONTROL PLAN MAINLINE STAGING 2B			F.A.I. RTE. 90/94/290	SECTION 2013-00BR	COUNTY COOK	TOTAL SHEETS 559	SHEET NO. 99	
	USER NAME = PIMSARNO	DRAWN - PHP	REVISED -		SCALE: 1" = 50'    SHEET 5 OF 8 SHEETS    STA.    TO STA.			CONTRACT NO. 60W26					
	PLOT SCALE = 50.0000' / 1"	CHECKED - DBM	REVISED -										
	PLOT DATE = 10/15/2013	DATE - 9/15/13	REVISED -										