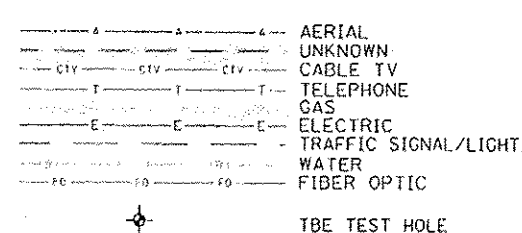
  
 signature  
 9/16/13  
 date  
 license expires 11-30-15

|   |  |
|---|--|
|    | <p>UTILITY OWNERS</p> <p>AT&amp;T = TELEPHONE<br/>         COM-ED = ELECTRIC<br/>         CITY OF CHICAGO = ELECTRIC<br/>         CITY OF CHICAGO WATER = WATER<br/>         IDOT LIGHTING= ELECTRIC<br/>         LEVEL 3 = FIBER OPTIC<br/>         MCI = FIBER OPTIC<br/>         PEOPLE'S ENERGY = GAS</p>  |
| <p>Utility Quality Level "A" : Visually Verified Test Hole<br/>         Utility Quality Level "B" : Designating/non Visually Verified Test Hole<br/>         Utility Quality Level "C" : Research with Survey<br/>         Utility Quality Level "D" : Records Research</p> | <p>NOTE: ALL ELECTRONIC DEPTHS MARKED AS (ED) WERE OBTAINED UTILIZING A SONDE DEVICE. DEPTHS ON THE AT&amp;T DUCT WERE RECORDED FROM AN AT&amp;T CONTRACTOR. DEPTHS ON THE COMED DUCT WERE RECORDED BY A CARDNO CREW. CARDNO CAN NOT VERIFY THE ACCURACY OF THESE DEPTHS AND SHOULD BE USED AS APPROXIMATE AND AS INFORMATION ONLY.</p> <p>UTILITIES SHOWN ON THESE PLANS AS DEPICTED IN THE LEGEND HAVE BEEN INVESTIGATED BY CARDNO IN ACCORDANCE WITH SUE INDUSTRY STANDARDS. ALL OTHER INFORMATION SHOWN HAS BEEN PROVIDED TO CARDNO BY OTHERS. CARDNO SUE FIELD INVESTIGATION WAS PERFORMED 3/14/13 THROUGH 9/13/13. CHANGES TO UTILITIES MAY HAVE BEEN MADE AND THEREFORE MAY RESULT IN VARIANCES FROM THIS PLAN. CONSIDERATION SHOULD BE GIVEN TO UPDATING THIS PLAN IF DEEMED ADVISABLE PRIOR TO FINAL DESIGN AND CONSTRUCTION.</p> |


|          |         |         |            |
|----------|---------|---------|------------|
| DESIGNED | E.G.    | REVISED | 10/15/2013 |
| DRAWN    | SRK     | REVISED |            |
| CHECKED  | KFS     | REVISED |            |
| DATE     | 9/16/13 | REVISED |            |


PRELIMINARY DATA FOR DELIVERY 9/16/2013

ALL UTILITIES SHOWN QUALITY LEVEL "B" UNLESS NOTED OTHERWISE.

STATE OF ILLINOIS  
 DEPARTMENT OF TRANSPORTATION

I-941-901-290 (Circle Interchange)  
 Chicago, Illinois



|   |         |  |                              |           |
|---|---------|--|------------------------------|-----------|
|  <b>Dynasty Group</b><br>Engineers & Surveyors |         | TBE Job No. IL09510531<br>SUE Plan Page: Cover |                              |           |
| F.A. R/E.   | SECTION | COUNTY   | TOTAL SHEETS                 | SHEET NO. |
|   | N/A     | Cook   | 559                          | 156       |
| FED. ROAD DIST. NO.   |         | ILL1015  | 1001 Project No. P-91-259-12 |           |