NOTE:

1. UNLESS NOTED OTHERWISE, ALL STATIONS AND OFFSETS USED ARE TAKEN FROM EXISTING EB AND WB I-290 BASELINES.

2. FOR LEGEND SEE SHEET NO. 65

N

GRAPHIC SCALE

0 25 50 100

FEET

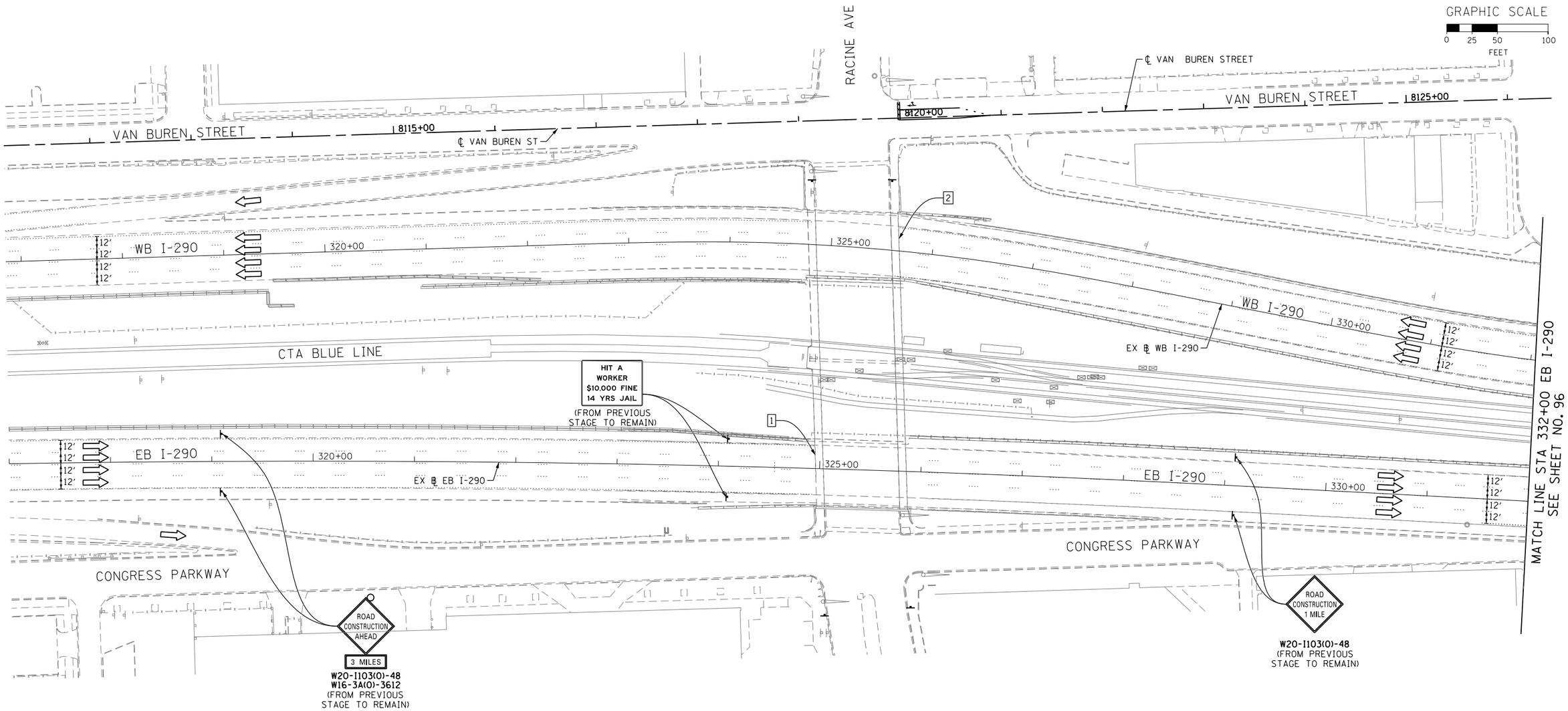

1 EXISTING OVERHEAD SIGNS TO REMAIN

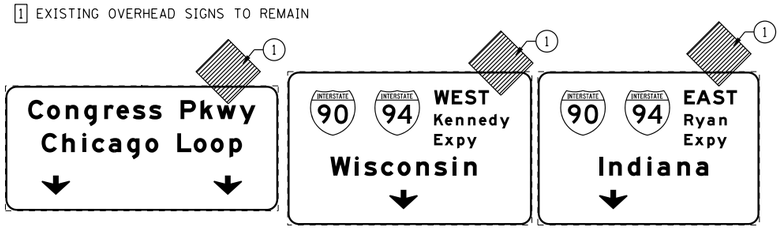

W20-I103(0)-48

1

(FROM PREVIOUS STAGE TO REMAIN)

2 EXISTING OVERHEAD SIGNS TO REMAIN

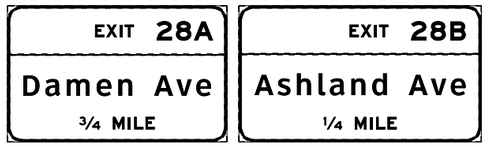

FILE PATH = pw:\\388039-pwint.aecomonline.local:PWAECOM01\Documents\01 Americas\Transportation\60269938 Circle\Phase II.000.CAD\006.Roadway\Sheets\60W26_Contract\D160W26-Sht-Staging2B-ML-01

AECOM . TranSystems

D160W26-Sht-Staging2B-ML-01	DESIGNED - OPS	REVISED -	
USER NAME = pimsarno	DRAWN - PHP	REVISED -	
PLOT SCALE = 50.0000 ' / in.	CHECKED - DBM	REVISED -	
PLOT DATE = 9/15/2013	DATE - 9/15/13	REVISED -	

STATE OF ILLINOIS
DEPARTMENT OF TRANSPORTATION

SUGGESTED STAGES OF CONSTRUCTION AND TRAFFIC CONTROL PLAN
MAINLINE STAGING 2B

SCALE: 1" = 50' | SHEET 1 OF 8 SHEETS | STA. TO STA.

F.A.I. RTE.	SECTION	COUNTY	TOTAL SHEETS	SHEET NO.
90/94/290	2013-008R	COOK	559	95
		CONTRACT NO. 60W26		
		ILLINOIS FED. AID PROJECT		