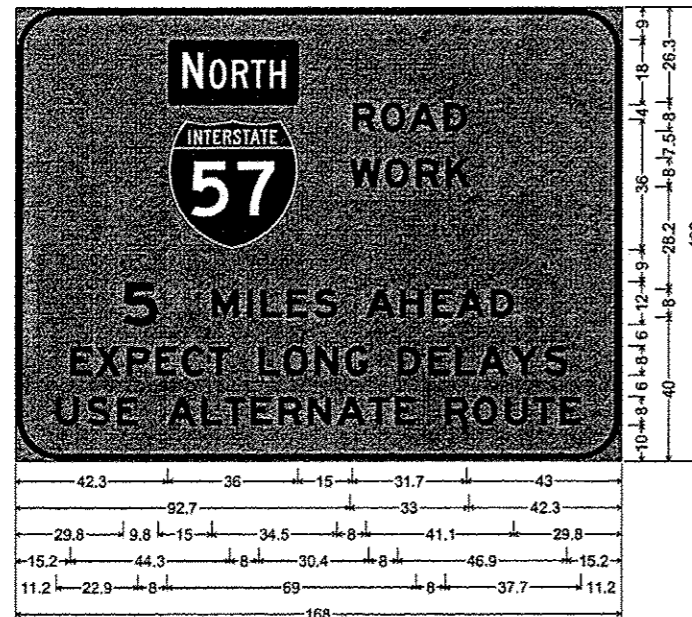


TEMP INFO #A 1

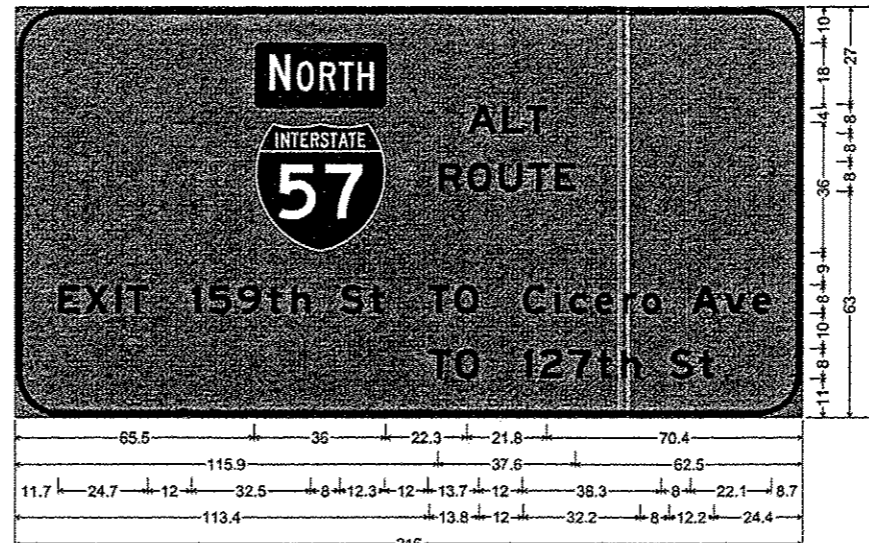


12.0" Radius, 1.5" Border, 0.5" Indent, Black on Orange;
Rounded Rectangle 1.5" Radius Blue;
"ROAD" E Mod 2K; "WORK" E Mod 2K; "5" E Mod 2K;
"MILES AHEAD" E Mod 2K; "EXPECT LONG DELAYS" E Mod 2K;
"USE ALTERNATE ROUTE" E Mod 2K;

Table of distances between letter and object lefts.

42.3	51.0	7.9	7.8	9.5	6.5	43.0												
42.3	50.4	9.6	8.6	8.2	6.6	42.3												
29.8	24.8	9.6	3.9	7.2	7.3	14.5	9.5	8.8	6.8	9.5	6.5	29.8						
15.2	7.1	8.6	7.9	7.3	7.5	13.9	6.9	6.6	8.4	14.5	8.4	7.6	6.4	8.7	9.3	6.5	15.2	
11.2	8.5	8.5	13.9	9.5	6.4	7.4	7.6	8.2	7.9	8.7	7.4	13.9	7.8	8.7	7.9	7.3	6.0	11.2

TEMP INFO #A 2

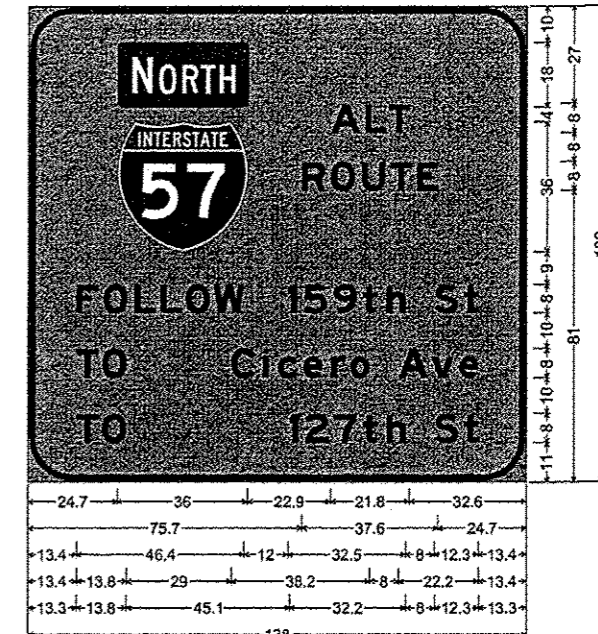


12.0" Radius, 1.5" Border, 0.5" Indent, Black on Orange;
Rounded Rectangle 1.5" Radius Blue;
"ALT" E Mod 2K; "ROUTE" E Mod 2K; "EXIT" E Mod 2K; "159th St" E Mod 2K; "TO" E Mod 2K;
"Cicero Ave" E Mod 2K; "TO" E Mod 2K; "127th St" E Mod 2K;

Table of distances between letter and object lefts.

65.5	58.3	9.5	6.4	5.9	70.4																		
65.5	50.4	7.8	8.6	8.0	7.3	5.9	62.5																
11.7	7.1	8.6	3.0	18.0	4.4	8.1	8.0	6.7	13.3	8.1	16.2	7.0	18.7	8.7	4.1	7.1	7.7	5.2	13.5	9.1	7.7	5.3	8.7
113.4	7.0	18.8	4.4	7.8	8.0	6.7	13.3	8.1	4.1	24.4													

TEMP INFO # B



12.0" Radius, 1.5" Border, 0.5" Indent, Black on Orange;
Rounded Rectangle 1.5" Radius Blue;
"ALT" E Mod 2K; "ROUTE" E Mod 2K; "FOLLOW" E Mod 2K;
"159th St" E Mod 2K; "TO" E Mod 2K; "Cicero Ave" E Mod 2K;
"TO" E Mod 2K; "127th St" E Mod 2K;

Table of distances between letter and object lefts.

24.7	58.9	9.5	6.4	5.9	32.6									
24.7	51.0	7.8	8.6	8.0	7.3	5.9	24.7							
13.4	7.3	8.7	7.2	6.8	7.9	20.5	4.4	8.1	8.0	6.7	13.3	8.1	4.2	13.4
13.4	7.1	35.7	8.7	4.1	7.0	7.8	5.2	13.4	9.1	7.8	5.3	13.4		
13.3	7.1	51.8	4.4	7.8	8.0	6.7	13.3	8.1	4.2	13.3				

** SIGN DIMENSIONS ARE IN INCHES

SIGN ID	WIDTH (FT)	HEIGHT (FT)	AREA (SQ FT)	MOUNTING TYPE	BACKGROUND TYPE/COLOR	LEGEND/BORDER TYPE/COLOR
A1	15.0	10.5	157.5	GROUND MOUNTED	ZZ SHEETING / FLUORESCENT ORANGE-3M 4084	ZZ SHEETING / BLACK
A2	18.0	9.5	171.0	GROUND MOUNTED	ZZ SHEETING / FLUORESCENT ORANGE-3M 4084	ZZ SHEETING / BLACK
B	11.5	11.0	126.5	GROUND MOUNTED	ZZ SHEETING / FLUORESCENT ORANGE-3M 4084	ZZ SHEETING / BLACK



ADDED SHEET 10 /22/ 13 BH

FILE NAME *	USER NAME * hardnestb-	DESIGNED -	REVISED -	STATE OF ILLINOIS DEPARTMENT OF TRANSPORTATION	I-57 OVER CAL-SAG CHANNEL ALTERNATE ROUTE	F.A.I. RTE.	SECTION	COUNTY	TOTAL SHEETS	SHEET NO.
as\pwork\p\dot\hardnestb\0345314\0	34313-ah-1-1-en-dgn	DRAWN -	REVISED -			57	2013-025-I		23	19B
PLOT SCALE * 1/8"=1'-0"		CHECKED -	REVISED -			CONTRACT NO. 60W60				
Default	PLOT DATE * 10/22/2013	DATE -	REVISED -			ILLINOIS FED. AID PROJECT				