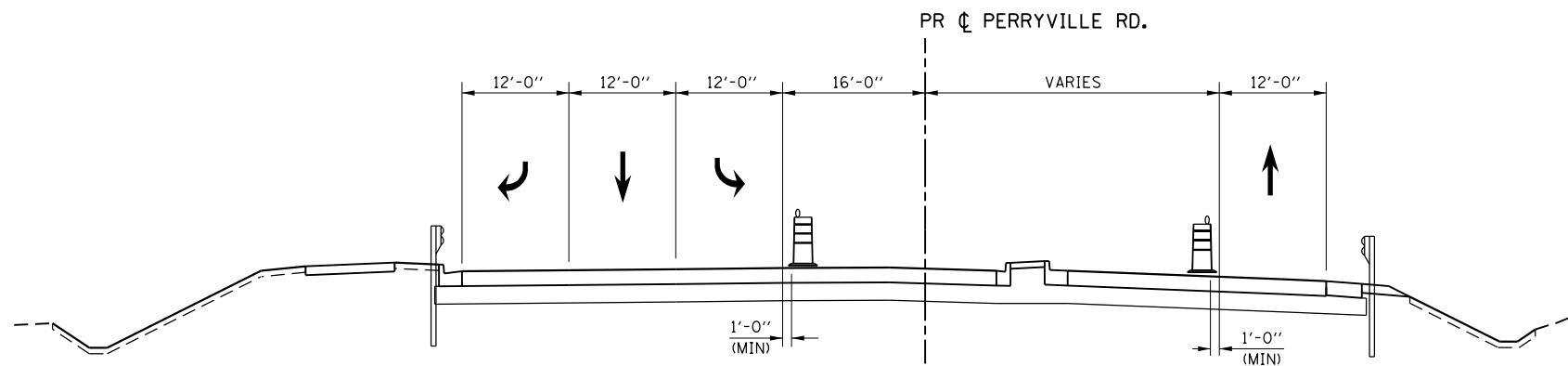





STAGE 3 - TYPICAL SECTION
STA 248+10.00 TO STA 250+42.00



STAGE 3 - TYPICAL SECTION
STA 250+42.00 TO STA 253+50.00

LEGEND

-  TYPE II BARRICADE OR DRUM WITH STEADY BURN BI-DIRECTIONAL LIGHT
-  TEMPORARY CONCRETE BARRIER
-  EX PAVEMENT, EX SHOULDER, OR TEMPORARY PAVEMENT REMOVAL

NOTES:

1. SEE "STAGING PLANS - STAGE 3" FOR LANE CONFIGURATION & TEMPORARY STRIPING.

FILE NAME = Z007935TG-TYP-IL173.01.dgn
 MODEL = Default
 PLOT DRIVER = Vb...IDOT_PDF...1x17.pltcf9



USER NAME = rgoertz	DESIGNED - RG	REVISED -
	DRAWN - TRF	REVISED -
PLOT SCALE = 240.0000' / ft.	CHECKED - CMS	REVISED -
PLOT DATE = 5/3/2013	DATE - APRIL 30, 2013	REVISED -

**STATE OF ILLINOIS
DEPARTMENT OF TRANSPORTATION**

**STAGING TYPICAL SECTIONS - STAGE 3
PERRYVILLE RD**

SCALE: NONE SHEET NO. OF SHEETS STA. TO STA.

F.A.P. RTE.	SECTION	COUNTY	TOTAL SHEETS	SHEET NO.
303	129R	WINNEBAGO	968	312
CONTRACT NO. 64988				
FED. ROAD DIST. NO. 2 ILLINOIS FED. AID PROJECT				