





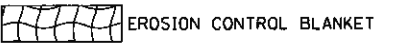
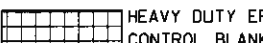
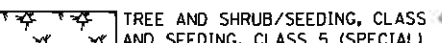
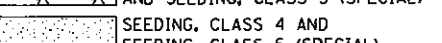
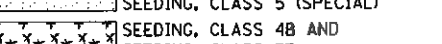
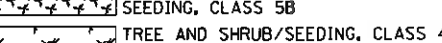





- EROSION CONTROL AND LANDSCAPING LEGEND**
-  DITCH CHECK TEMPORARY
 DITCH CHECK TEMPORARY FOR PRE-STAGE AND/OR STAGE 5
 INLET & PIPE PROTECTION
 IF INLET FILTER
 -  PERIMETER EROSION BARRIER
 STONE RIP RAP
 EROSION CONTROL BLANKET
 HEAVY DUTY EROSION CONTROL BLANKET
 -  TREE AND SHRUB/SEEDING, CLASS 4 AND SEEDING, CLASS 5 (SPECIAL)
 SEEDING, CLASS 4 AND SEEDING, CLASS 5 (SPECIAL)
 SEEDING, CLASS 4B AND SEEDING, CLASS 5B
 TREE AND SHRUB/SEEDING, CLASS 4B AND SEEDING, CLASS 5B
 -  SEEDING CLASS 2A
 SODDING, SALT TOLERANT
 TURF REINFORCEMENT MAT

FILE NAME =	USER NAME = Sca10	DESIGNED - RMH	REVISED -	STATE OF ILLINOIS DEPARTMENT OF TRANSPORTATION	EROSION CONTROL AND LANDSCAPING PLANS IL 173 FROM ALPINE ROAD TO I-90			F.A.P. RTE. 303	SECTION 129R	COUNTY WINNEBAGO	TOTAL SHEETS 968	SHEET NO. 383
THE UPCHURCH GROUP, INC.	PLOT SCALE = 40.0000' / 1" =	DRAWN - SAE	REVISED -		SCALE: 1"=20'	SHEET NO. OF	SHEETS	STA. 1135+00	TO STA. 1141+00	CONTRACT NO. 64988		
	PLOT DATE = 4/23/2013 9:11:28 AM	CHECKED - RLH	REVISED -							ILLINOIS FED. AID PROJECT		