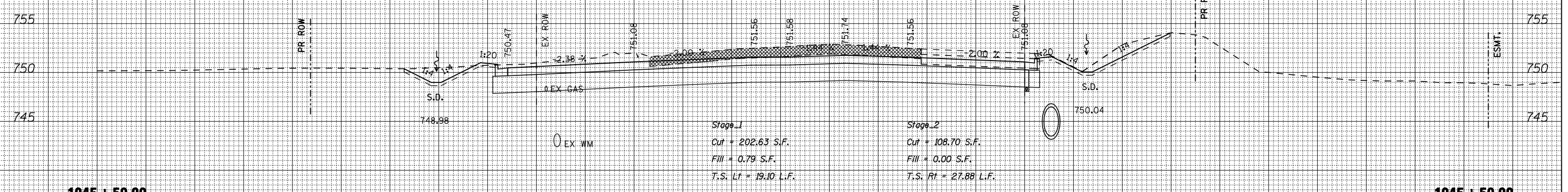
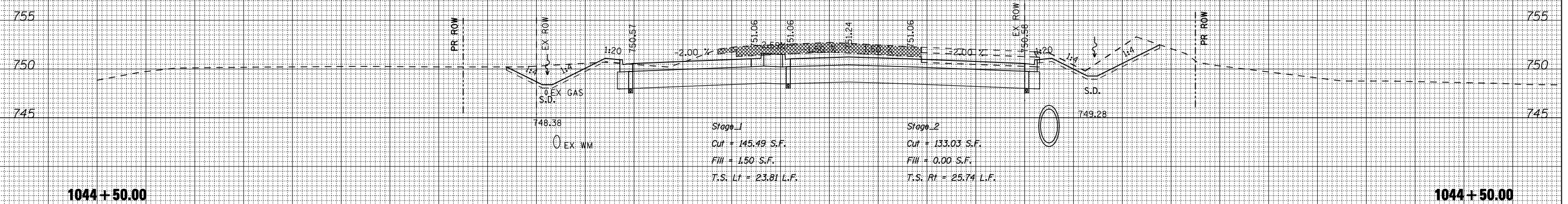
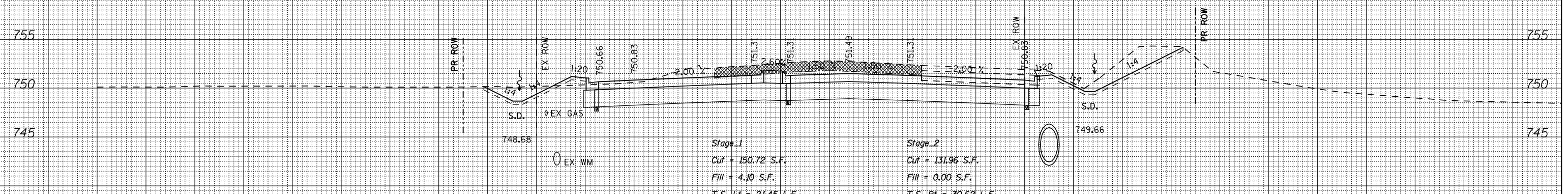


170 160 150 140 130 120 110 100 90 80 70 60 50 40 30 20 10 0 10 20 30 40 50 60 70 80 90 100 110 120 130 140 150

DATE	BY	SURVEYED	PLOTTED	TEMPLATE	AREAS CHECKED
FINL	SURVEY	NOTE BOOK	NO.		



DATE	BY	SURVEYED	PLOTTED	TEMPLATE	AREAS CHECKED
ORIGIAL	SURVEY	NOTE BOOK	NO.		



170 160 150 140 130 120 110 100 90 80 70 60 50 40 30 20 10 0 10 20 30 40 50 60 70 80 90 100 110 120 130 140 150

FILE NAME = ... \CADD SHEETS\Z00793XMSHT.DGN
 USER NAME = Elgin 110
 PLOT SCALE = 20.0000' / IN.
 PLOT DATE = 5/6/2013

DESIGNED - SJF
 DRAWN - SAE
 CHECKED - RMH
 DATE - APRIL 30, 2013

REVISED -
 REVISED -
 REVISED -
 REVISED -

**STATE OF ILLINOIS
 DEPARTMENT OF TRANSPORTATION**

CROSS SECTIONS IL 173

SCALE: SHEET NO. OF SHEETS STA. 1044+50.00 TO STA. 1045+50.00

F.A.P. RTE.	SECTION	COUNTY	TOTAL SHEETS	SHEET NO.
303	129R	WINNEBAGO	968	791
			CONTRACT NO. 64988	

ILLINOIS FED. AID PROJECT

THE UPCHURCH GROUP, INC.