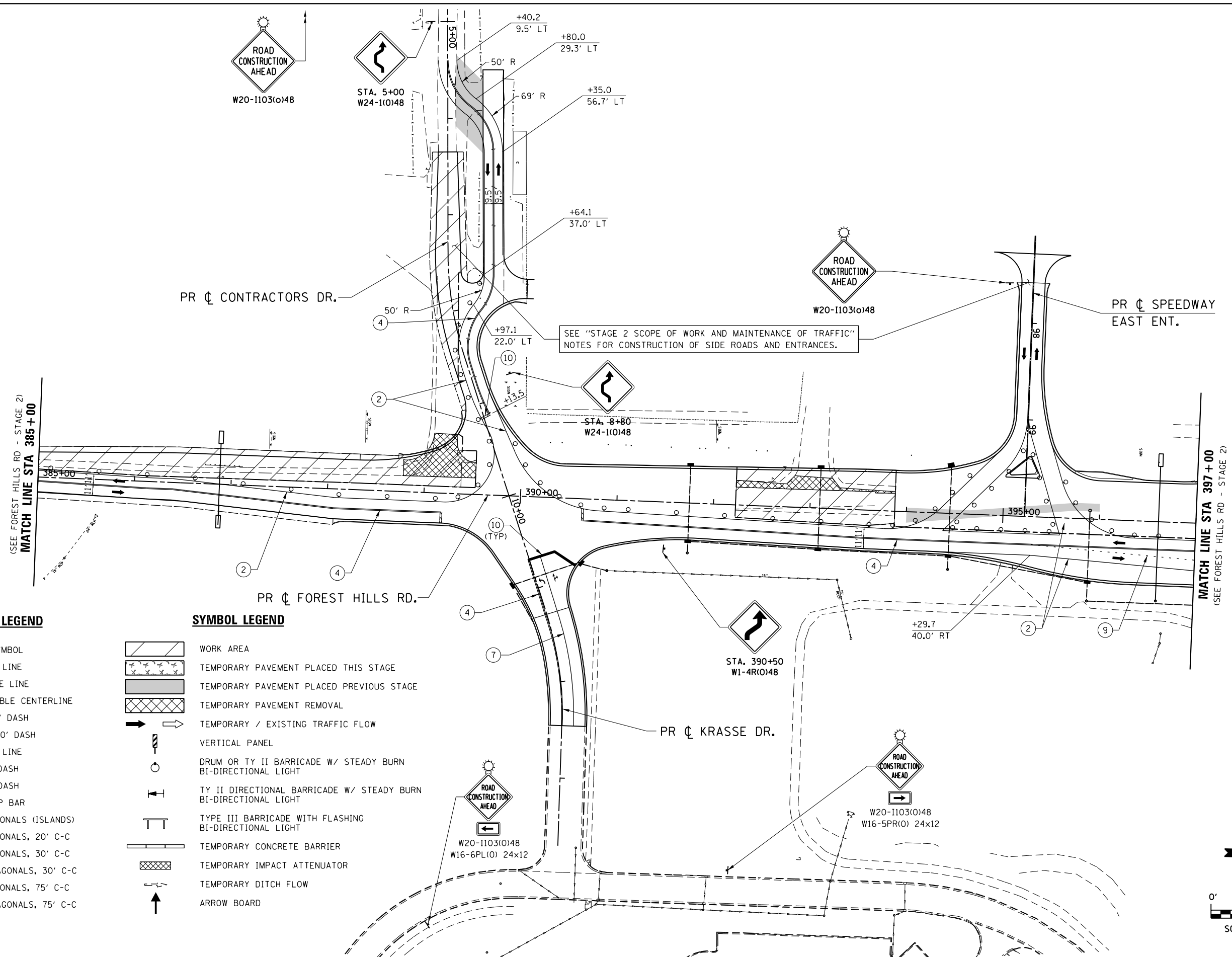


FILE NAME = S:\Projects\2012\JOBS\12-95-510206 Upchurch Loves Park 02 Ph. II\Cad\CADD Sheets\208793510.S2A-Forest_Hills_02.dgn
 MODEL = \$MODEL\$
 PLOT DRIVER = \$PLTDVRS\$



TEMPORARY STRIPING LEGEND

- ① PAVEMENT MARKING SYMBOL
- ② 4" SOLID WHITE EDGE LINE
- ③ 4" SOLID YELLOW EDGE LINE
- ④ 4" SOLID YELLOW DOUBLE CENTERLINE
- ⑤ 4" WHITE 30' SKIP 10' DASH
- ⑥ 4" YELLOW 30' SKIP 10' DASH
- ⑦ 8" SOLID WHITE LANE LINE
- ⑧ 8" WHITE 4' SKIP 2' DASH
- ⑨ 8" WHITE 6' SKIP 2' DASH
- ⑩ 24" SOLID WHITE STOP BAR
- ⑪ 12" SOLID WHITE DIAGONALS (ISLANDS)
- ⑫ 12" SOLID WHITE DIAGONALS, 20' C-C
- ⑬ 12" SOLID WHITE DIAGONALS, 30' C-C
- ⑭ 12" SOLID YELLOW DIAGONALS, 30' C-C
- ⑮ 12" SOLID WHITE DIAGONALS, 75' C-C
- ⑯ 12" SOLID YELLOW DIAGONALS, 75' C-C

SYMBOL LEGEND

- WORK AREA
- TEMPORARY PAVEMENT PLACED THIS STAGE
- TEMPORARY PAVEMENT PLACED PREVIOUS STAGE
- TEMPORARY PAVEMENT REMOVAL
- TEMPORARY / EXISTING TRAFFIC FLOW
- VERTICAL PANEL
- DRUM OR TY II BARRICADE W/ STEADY BURN BI-DIRECTIONAL LIGHT
- TY II DIRECTIONAL BARRICADE W/ STEADY BURN BI-DIRECTIONAL LIGHT
- TYPE III BARRICADE WITH FLASHING BI-DIRECTIONAL LIGHT
- TEMPORARY CONCRETE BARRIER
- TEMPORARY IMPACT ATTENUATOR
- TEMPORARY DITCH FLOW
- ARROW BOARD



USER NAME = rgoertz
 DESIGNED - RG
 DRAWN - TRF
 CHECKED - CMS
 DATE - APRIL 30, 2013

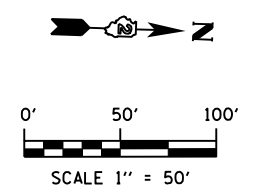
REVISIED -
 REVISIED -
 REVISIED -
 REVISIED -

STATE OF ILLINOIS
 DEPARTMENT OF TRANSPORTATION

STAGING PLAN - STAGE 2A
 FOREST HILLS RD

SCALE: 1" = 50'
 SHEET NO. OF SHEETS STA. 385+00 TO STA. 397+00

F.A.P. RTE.	SECTION	COUNTY	TOTAL SHEETS	SHEET NO.
303	129R	WINNEBAGO	968	301
CONTRACT NO. 64988				
FED. ROAD DIST. NO. 2 ILLINOIS FED. AID PROJECT				

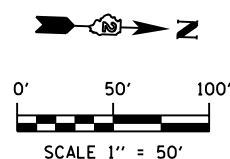
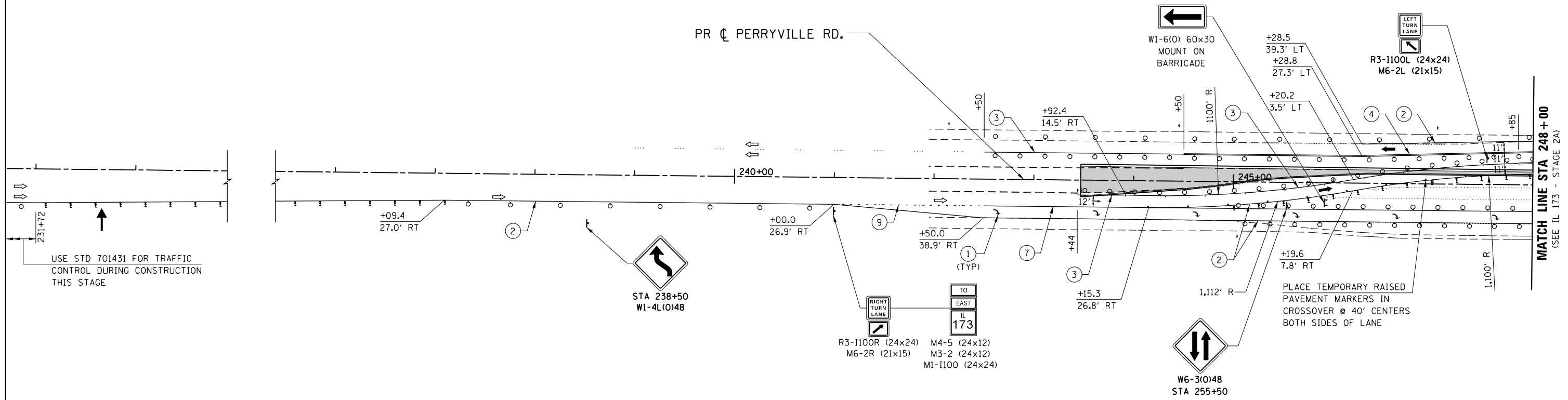


TEMPORARY STRIPING LEGEND

- ① PAVEMENT MARKING SYMBOL
- ② 4" SOLID WHITE EDGE LINE
- ③ 4" SOLID YELLOW EDGE LINE
- ④ 4" SOLID YELLOW DOUBLE CENTERLINE
- ⑤ 4" WHITE 30' SKIP 10' DASH
- ⑥ 4" YELLOW 30' SKIP 10' DASH
- ⑦ 8" SOLID WHITE LANE LINE
- ⑧ 8" WHITE 4' SKIP 2' DASH
- ⑨ 8" WHITE 6' SKIP 2' DASH
- ⑩ 24" SOLID WHITE STOP BAR
- ⑪ 12" SOLID WHITE DIAGONALS (ISLANDS)
- ⑫ 12" SOLID WHITE DIAGONALS, 20' C-C
- ⑬ 12" SOLID WHITE DIAGONALS, 30' C-C
- ⑭ 12" SOLID YELLOW DIAGONALS, 30' C-C
- ⑮ 12" SOLID WHITE DIAGONALS, 75' C-C
- ⑯ 12" SOLID YELLOW DIAGONALS, 75' C-C

SYMBOL LEGEND

- WORK AREA
- TEMPORARY PAVEMENT PLACED THIS STAGE
- TEMPORARY PAVEMENT PLACED PREVIOUS STAGE
- TEMPORARY PAVEMENT REMOVAL
- TEMPORARY / EXISTING TRAFFIC FLOW
- VERTICAL PANEL
- DRUM OR TY II BARRICADE W/ STEADY BURN BI-DIRECTIONAL LIGHT
- TY II DIRECTIONAL BARRICADE W/ STEADY BURN BI-DIRECTIONAL LIGHT
- TYPE III BARRICADE WITH FLASHING BI-DIRECTIONAL LIGHT
- TEMPORARY CONCRETE BARRIER
- TEMPORARY IMPACT ATTENUATOR
- TEMPORARY DITCH FLOW
- ARROW BOARD



FILE NAME = S:\Projects\2012\JOBS\12-95-S10206 Upchurch Loves Park 02 Ph II\Cad\CADD Sheets\208793510.S2A-Perryville.dwg
 MODEL = \$MODEL\$
 PLOT DRIVER = \$PLTDVRS\$



USER NAME = rgoertz	DESIGNED - RG	REVISED -
PLOT SCALE = 100.0000' / in.	DRAWN - TRF	REVISED -
PLOT DATE = 7/26/2013	CHECKED - CMS	REVISED -
	DATE - APRIL 30, 2013	REVISED -

STATE OF ILLINOIS
DEPARTMENT OF TRANSPORTATION

STAGING PLAN - STAGE 2A
PERRYVILLE ROAD

SCALE: SHEET NO. OF SHEETS STA. 238+50 TO STA. 248+00

F.A.P. RTE. 303	SECTION 129R	COUNTY WINNEBAGO	TOTAL SHEETS 968	SHEET NO. 302
CONTRACT NO. 64988				
FED. ROAD DIST. NO. 2 ILLINOIS FED. AID PROJECT				

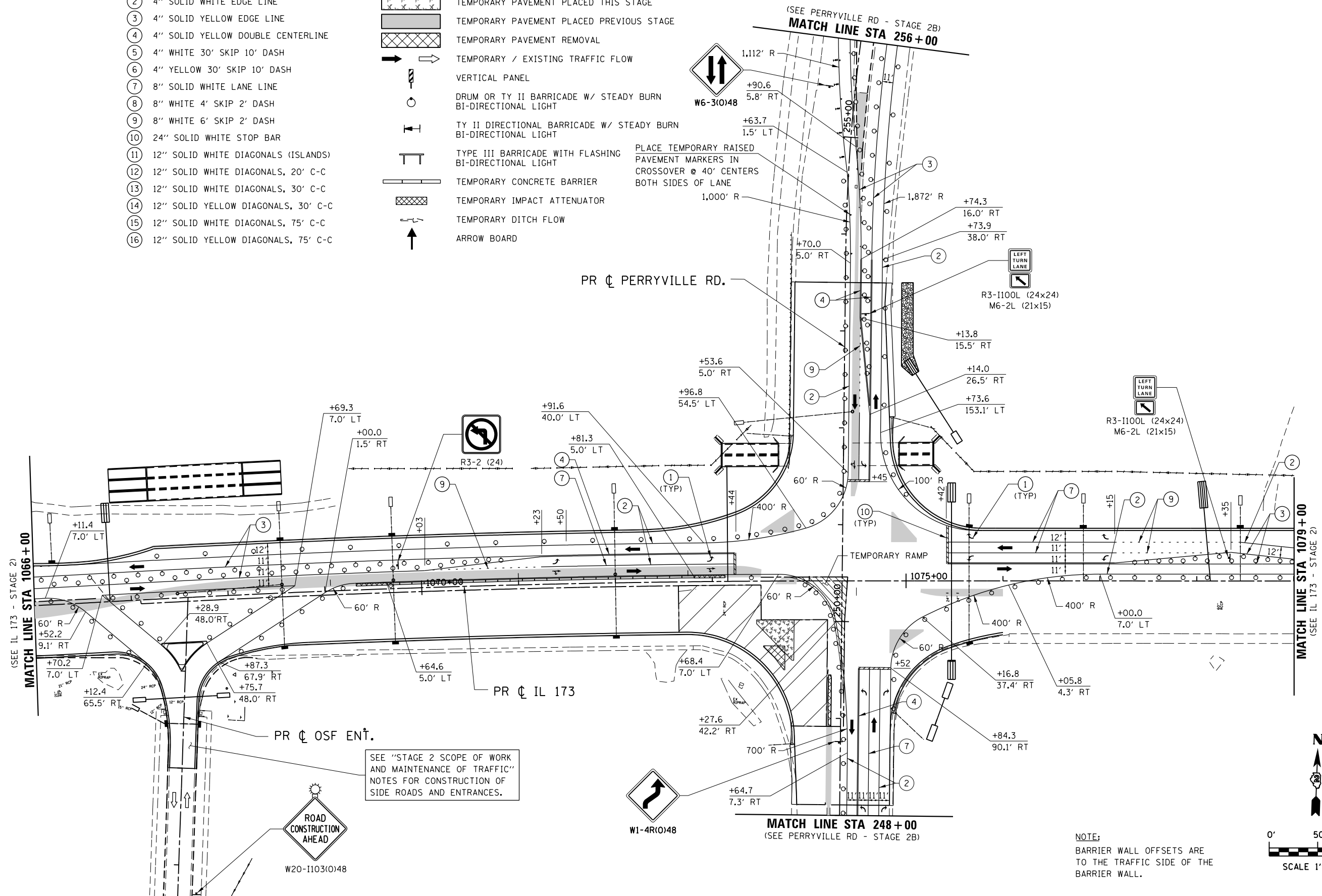
TEMPORARY STRIPING LEGEND

- ① PAVEMENT MARKING SYMBOL
- ② 4" SOLID WHITE EDGE LINE
- ③ 4" SOLID YELLOW EDGE LINE
- ④ 4" SOLID YELLOW DOUBLE CENTERLINE
- ⑤ 4" WHITE 30' SKIP 10' DASH
- ⑥ 4" YELLOW 30' SKIP 10' DASH
- ⑦ 8" SOLID WHITE LANE LINE
- ⑧ 8" WHITE 4' SKIP 2' DASH
- ⑨ 8" WHITE 6' SKIP 2' DASH
- ⑩ 24" SOLID WHITE STOP BAR
- ⑪ 12" SOLID WHITE DIAGONALS (ISLANDS)
- ⑫ 12" SOLID WHITE DIAGONALS, 20' C-C
- ⑬ 12" SOLID WHITE DIAGONALS, 30' C-C
- ⑭ 12" SOLID YELLOW DIAGONALS, 30' C-C
- ⑮ 12" SOLID WHITE DIAGONALS, 75' C-C
- ⑯ 12" SOLID YELLOW DIAGONALS, 75' C-C

SYMBOL LEGEND

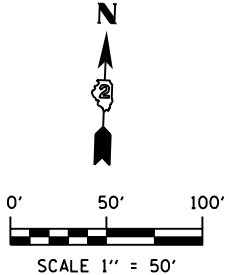
- WORK AREA
- TEMPORARY PAVEMENT PLACED THIS STAGE
- TEMPORARY PAVEMENT PLACED PREVIOUS STAGE
- TEMPORARY PAVEMENT REMOVAL
- TEMPORARY / EXISTING TRAFFIC FLOW
- VERTICAL PANEL
- DRUM OR TY II BARRICADE W/ STEADY BURN BI-DIRECTIONAL LIGHT
- TY II DIRECTIONAL BARRICADE W/ STEADY BURN BI-DIRECTIONAL LIGHT
- TYPE III BARRICADE WITH FLASHING BI-DIRECTIONAL LIGHT
- TEMPORARY CONCRETE BARRIER
- TEMPORARY IMPACT ATTENUATOR
- TEMPORARY DITCH FLOW
- ARROW BOARD

PLACE TEMPORARY RAISED PAVEMENT MARKERS IN CROSSOVER @ 40' CENTERS BOTH SIDES OF LANE



SEE "STAGE 2 SCOPE OF WORK AND MAINTENANCE OF TRAFFIC" NOTES FOR CONSTRUCTION OF SIDE ROADS AND ENTRANCES.

NOTE: BARRIER WALL OFFSETS ARE TO THE TRAFFIC SIDE OF THE BARRIER WALL.



FILE NAME = S:\Projects\2012\JOBS\12-95-S10206 Upchurch Loves Park 02 Ph. II\Cad\CADD Sheets\208793510.S2B-IL173.07.dgn
 MODEL = \$MODEL\$
 PLOT DRIVER = \$PLTDRVS\$



USER NAME = rgoertz	DESIGNED - RG	REVISED -
PLOT SCALE = 100.0000' / in.	DRAWN - TRF	REVISED -
PLOT DATE = 7/26/2013	CHECKED - CMS	REVISED -
	DATE - APRIL 30, 2013	REVISED -

**STATE OF ILLINOIS
DEPARTMENT OF TRANSPORTATION**

STAGING PLAN - STAGE 2B			
IL 173			
SCALE: 1" = 50'	SHEET NO.	OF SHEETS	STA. 1066+00 TO STA. 1079+00

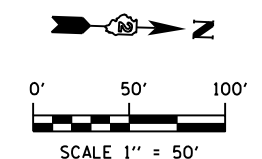
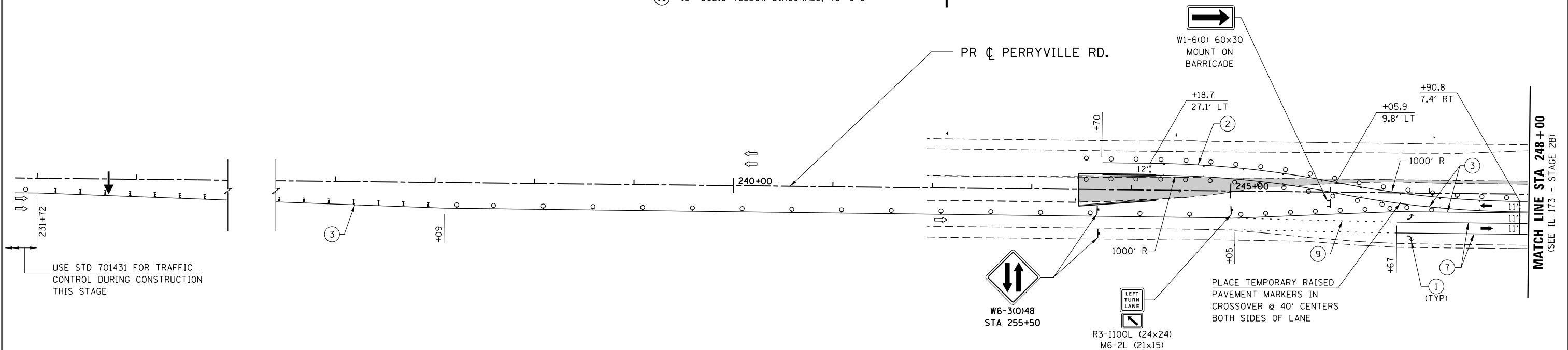
F.A.P. RTE. 303	SECTION 129R	COUNTY WINNEBAGO	TOTAL SHEETS 968	SHEET NO. 303
CONTRACT NO. 64988				
FED. ROAD DIST. NO. 2 ILLINOIS FED. AID PROJECT				

TEMPORARY STRIPING LEGEND

- ① PAVEMENT MARKING SYMBOL
- ② 4" SOLID WHITE EDGE LINE
- ③ 4" SOLID YELLOW EDGE LINE
- ④ 4" SOLID YELLOW DOUBLE CENTERLINE
- ⑤ 4" WHITE 30' SKIP 10' DASH
- ⑥ 4" YELLOW 30' SKIP 10' DASH
- ⑦ 8" SOLID WHITE LANE LINE
- ⑧ 8" WHITE 4' SKIP 2' DASH
- ⑨ 8" WHITE 6' SKIP 2' DASH
- ⑩ 24" SOLID WHITE STOP BAR
- ⑪ 12" SOLID WHITE DIAGONALS (ISLANDS)
- ⑫ 12" SOLID WHITE DIAGONALS, 20' C-C
- ⑬ 12" SOLID WHITE DIAGONALS, 30' C-C
- ⑭ 12" SOLID YELLOW DIAGONALS, 30' C-C
- ⑮ 12" SOLID WHITE DIAGONALS, 75' C-C
- ⑯ 12" SOLID YELLOW DIAGONALS, 75' C-C

SYMBOL LEGEND

- WORK AREA
- TEMPORARY PAVEMENT PLACED THIS STAGE
- TEMPORARY PAVEMENT PLACED PREVIOUS STAGE
- TEMPORARY PAVEMENT REMOVAL
- TEMPORARY / EXISTING TRAFFIC FLOW
- VERTICAL PANEL
- DRUM OR TY II BARRICADE W/ STEADY BURN BI-DIRECTIONAL LIGHT
- TY II DIRECTIONAL BARRICADE W/ STEADY BURN BI-DIRECTIONAL LIGHT
- TYPE III BARRICADE WITH FLASHING BI-DIRECTIONAL LIGHT
- TEMPORARY CONCRETE BARRIER
- TEMPORARY IMPACT ATTENUATOR
- TEMPORARY DITCH FLOW
- ARROW BOARD



FILE NAME = S:\Projects\2012\JOBS\12-95-S10006 Upchurch Loves Park 02 Ph II\Cad\CADD Sheets\208793510.S2B-Perryville.dgn
 MODEL = \$MODEL\$
 PLOT DRIVER = \$PLTDVRS\$



USER NAME = rgoertz	DESIGNED - RG	REVISED -
	DRAWN - TRF	REVISED -
PLOT SCALE = 100.0000' / in.	CHECKED - CMS	REVISED -
PLOT DATE = 7/26/2013	DATE - APRIL 30, 2013	REVISED -

**STATE OF ILLINOIS
 DEPARTMENT OF TRANSPORTATION**

**STAGING PLAN - STAGE 2B
 PERRYVILLE ROAD**














SCALE: 1" = 50' SHEET NO. OF SHEETS STA. 238+50 TO STA. 248+00

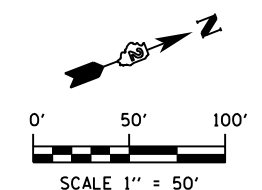
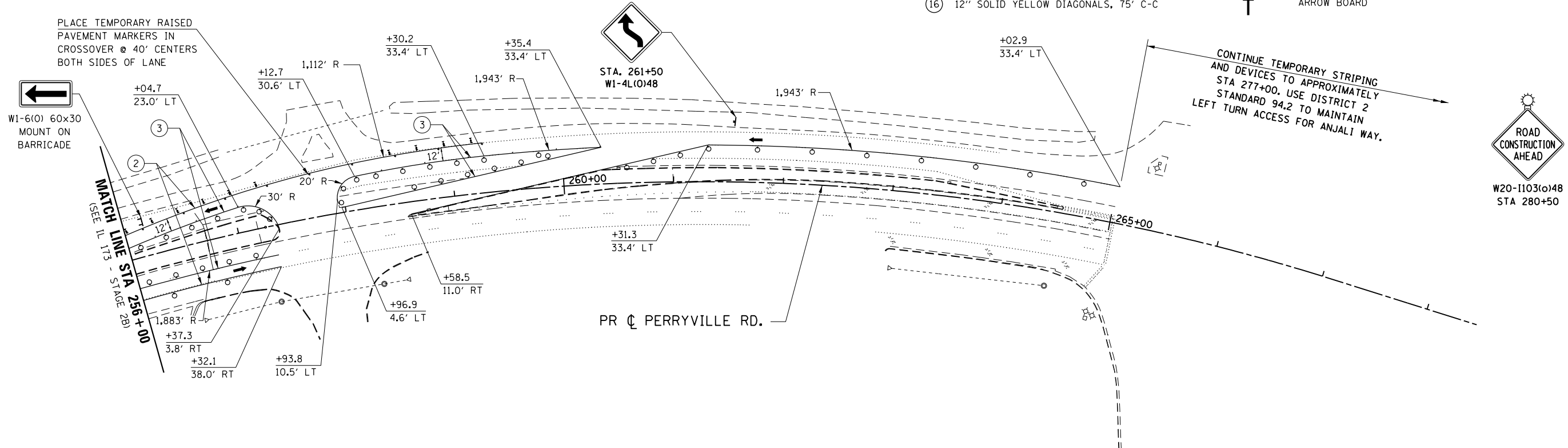
F.A.P. RTE. 303	SECTION 129R	COUNTY WINNEBAGO	TOTAL SHEETS 968	SHEET NO. 304
CONTRACT NO. 64988				
FED. ROAD DIST. NO. 2 ILLINOIS FED. AID PROJECT				

TEMPORARY STRIPING LEGEND

- ① PAVEMENT MARKING SYMBOL
- ② 4" SOLID WHITE EDGE LINE
- ③ 4" SOLID YELLOW EDGE LINE
- ④ 4" SOLID YELLOW DOUBLE CENTERLINE
- ⑤ 4" WHITE 30' SKIP 10' DASH
- ⑥ 4" YELLOW 30' SKIP 10' DASH
- ⑦ 8" SOLID WHITE LANE LINE
- ⑧ 8" WHITE 4' SKIP 2' DASH
- ⑨ 8" WHITE 6' SKIP 2' DASH
- ⑩ 24" SOLID WHITE STOP BAR
- ⑪ 12" SOLID WHITE DIAGONALS (ISLANDS)
- ⑫ 12" SOLID WHITE DIAGONALS, 20' C-C
- ⑬ 12" SOLID WHITE DIAGONALS, 30' C-C
- ⑭ 12" SOLID YELLOW DIAGONALS, 30' C-C
- ⑮ 12" SOLID WHITE DIAGONALS, 75' C-C
- ⑯ 12" SOLID YELLOW DIAGONALS, 75' C-C

SYMBOL LEGEND

-  WORK AREA
-  TEMPORARY PAVEMENT PLACED THIS STAGE
-  TEMPORARY PAVEMENT PLACED PREVIOUS STAGE
-  TEMPORARY PAVEMENT REMOVAL
-  TEMPORARY / EXISTING TRAFFIC FLOW
-  VERTICAL PANEL
-  DRUM OR TY II BARRICADE W/ STEADY BURN BI-DIRECTIONAL LIGHT
-  TY II DIRECTIONAL BARRICADE W/ STEADY BURN BI-DIRECTIONAL LIGHT
-  TYPE III BARRICADE WITH FLASHING BI-DIRECTIONAL LIGHT
-  TEMPORARY CONCRETE BARRIER
-  TEMPORARY IMPACT ATTENUATOR
-  TEMPORARY DITCH FLOW
-  ARROW BOARD



FILE NAME = S:\Projects\2012\JOBS\12-95-S10006 Upchurch Loves Park 02 Ph II\Cad\CADD Sheets\200793510.S2B-Perryville.02.dgn
 MODEL = \$MODEL\$
 PLOT DRIVER = \$PLTDVRS\$



USER NAME = rgoertz	DESIGNED - RG	REVISED -
PLOT SCALE = 100.0000' / in.	DRAWN - TRF	REVISED -
PLOT DATE = 7/26/2013	CHECKED - CMS	REVISED -
	DATE - APRIL 30, 2013	REVISED -

STATE OF ILLINOIS
DEPARTMENT OF TRANSPORTATION

STAGING PLAN - STAGE 2B			
PERRYVILLE ROAD			
SCALE: 1" = 50'	SHEET NO.	OF SHEETS	STA. 256+00 TO STA. 265+00

F.A.P. RTE.	SECTION	COUNTY	TOTAL SHEETS	SHEET NO.
303	129R	WINNEBAGO	968	305
CONTRACT NO. 64988				
FED. ROAD DIST. NO. 2 ILLINOIS FED. AID PROJECT				

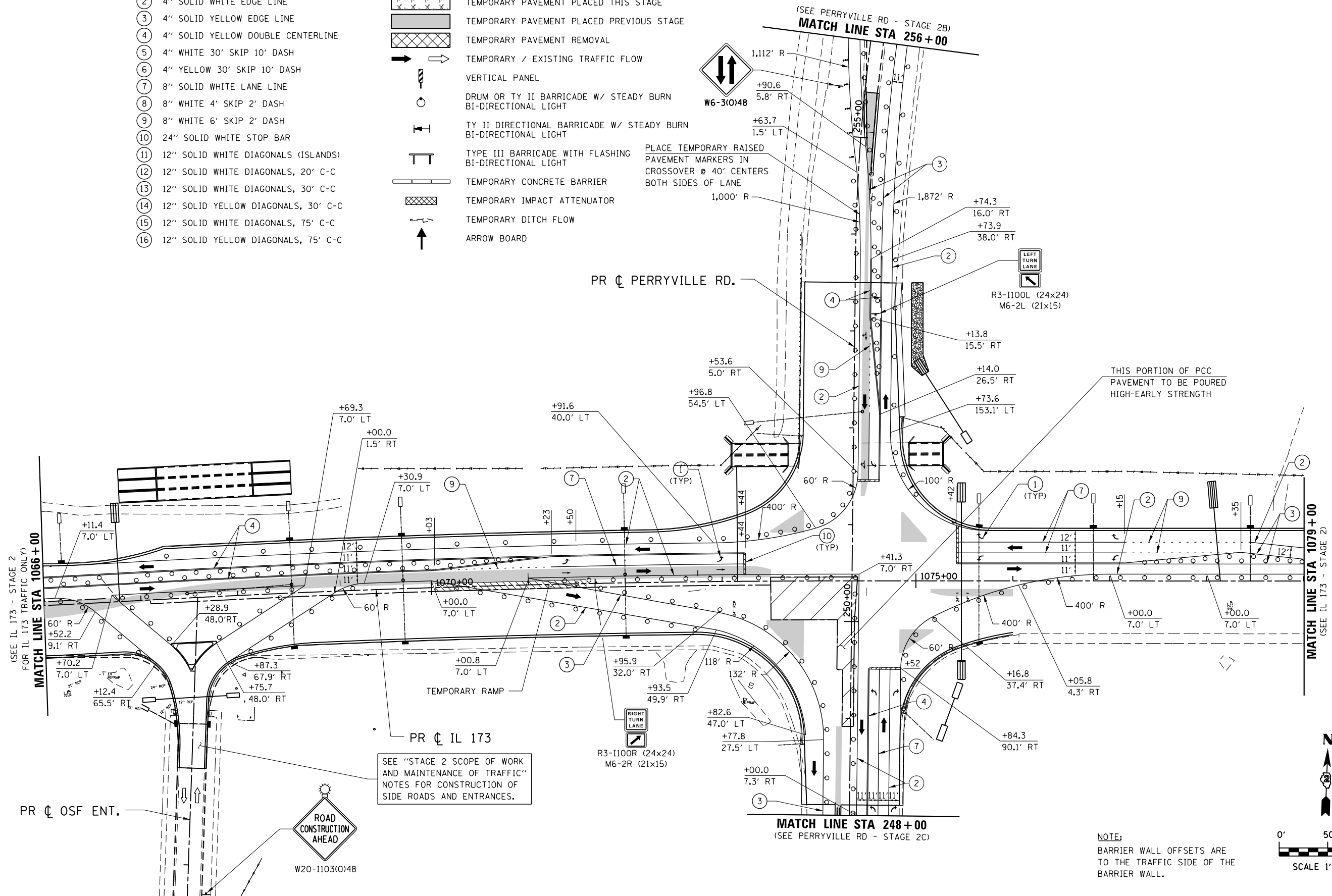
TEMPORARY STRIPING LEGEND

- ① PAVEMENT MARKING SYMBOL
- ② 4" SOLID WHITE EDGE LINE
- ③ 4" SOLID YELLOW EDGE LINE
- ④ 4" SOLID YELLOW DOUBLE CENTERLINE
- ⑤ 4" WHITE 30' SKIP 10' DASH
- ⑥ 4" YELLOW 30' SKIP 10' DASH
- ⑦ 8" SOLID WHITE LANE LINE
- ⑧ 8" WHITE 4' SKIP 2' DASH
- ⑨ 8" WHITE 6' SKIP 2' DASH
- ⑩ 24" SOLID WHITE STOP BAR
- ⑪ 12" SOLID WHITE DIAGONALS (ISLANDS)
- ⑫ 12" SOLID WHITE DIAGONALS, 20' C-C
- ⑬ 12" SOLID WHITE DIAGONALS, 30' C-C
- ⑭ 12" SOLID YELLOW DIAGONALS, 30' C-C
- ⑮ 12" SOLID WHITE DIAGONALS, 75' C-C
- ⑯ 12" SOLID YELLOW DIAGONALS, 75' C-C

SYMBOL LEGEND

- WORK AREA
- TEMPORARY PAVEMENT PLACED THIS STAGE
- TEMPORARY PAVEMENT PLACED PREVIOUS STAGE
- TEMPORARY PAVEMENT REMOVAL
- TEMPORARY / EXISTING TRAFFIC FLOW
- VERTICAL PANEL
- DRUM OR TY II BARRICADE W/ STEADY BURN BI-DIRECTIONAL LIGHT
- TY II DIRECTIONAL BARRICADE W/ STEADY BURN BI-DIRECTIONAL LIGHT
- TYPE III BARRICADE WITH FLASHING BI-DIRECTIONAL LIGHT
- TEMPORARY CONCRETE BARRIER
- TEMPORARY IMPACT ATTENUATOR
- TEMPORARY DITCH FLOW
- ARROW BOARD

PLACE TEMPORARY RAISED PAVEMENT MARKERS IN CROSSOVER @ 40' CENTERS BOTH SIDES OF LANE



SEE "STAGE 2 SCOPE OF WORK AND MAINTENANCE OF TRAFFIC" NOTES FOR CONSTRUCTION OF SIDE ROADS AND ENTRANCES.

NOTE:
BARRIER WALL OFFSETS ARE TO THE TRAFFIC SIDE OF THE BARRIER WALL.

FILE NAME = S:\Projects\2012\JOBS\12-95-S10206 Upchurch Loves Park 02 Ph. II\Cad\CADD Sheets\208793510.S2C-IL173-07.dgn
MODEL = \$MODEL\$
PLOT DRIVER = \$PLTDVRS\$



USER NAME = rgoertz	DESIGNED - RG	REVISED -
PLOT SCALE = 100.0000' / 1"	DRAWN - TRF	REVISED -
PLOT DATE = 7/26/2013	CHECKED - CMS	REVISED -
	DATE - APRIL 30, 2013	REVISED -

STATE OF ILLINOIS
DEPARTMENT OF TRANSPORTATION

STAGING PLAN - STAGE 2C
IL 173














SCALE: 1" = 50'	SHEET NO. OF SHEETS	STA. 1066+00 TO STA. 1079+00
-----------------	---------------------	------------------------------

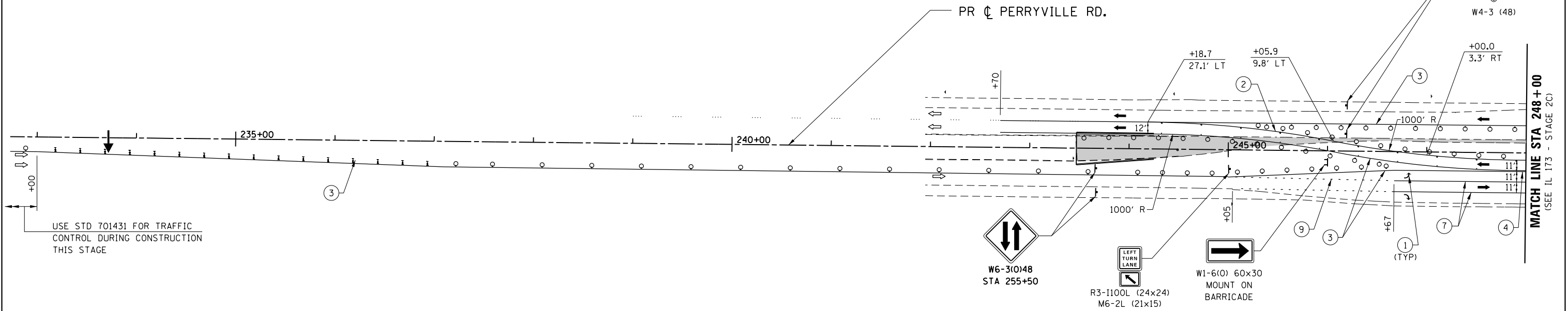
F.A.P. RTE. 303	SECTION 129R	COUNTY WINNEBAGO	TOTAL SHEETS 968	SHEET NO. 306
CONTRACT NO. 64988				
FED. ROAD DIST. NO. 2 ILLINOIS FED. AID PROJECT				

TEMPORARY STRIPING LEGEND

- ① PAVEMENT MARKING SYMBOL
- ② 4" SOLID WHITE EDGE LINE
- ③ 4" SOLID YELLOW EDGE LINE
- ④ 4" SOLID YELLOW DOUBLE CENTERLINE
- ⑤ 4" WHITE 30' SKIP 10' DASH
- ⑥ 4" YELLOW 30' SKIP 10' DASH
- ⑦ 8" SOLID WHITE LANE LINE
- ⑧ 8" WHITE 4' SKIP 2' DASH
- ⑨ 8" WHITE 6' SKIP 2' DASH
- ⑩ 24" SOLID WHITE STOP BAR
- ⑪ 12" SOLID WHITE DIAGONALS (ISLANDS)
- ⑫ 12" SOLID WHITE DIAGONALS, 20' C-C
- ⑬ 12" SOLID WHITE DIAGONALS, 30' C-C
- ⑭ 12" SOLID YELLOW DIAGONALS, 30' C-C
- ⑮ 12" SOLID WHITE DIAGONALS, 75' C-C
- ⑯ 12" SOLID YELLOW DIAGONALS, 75' C-C

SYMBOL LEGEND

-  WORK AREA
-  TEMPORARY PAVEMENT PLACED THIS STAGE
-  TEMPORARY PAVEMENT PLACED PREVIOUS STAGE
-  TEMPORARY PAVEMENT REMOVAL
-  TEMPORARY / EXISTING TRAFFIC FLOW
-  VERTICAL PANEL
-  DRUM OR TY II BARRICADE W/ STEADY BURN BI-DIRECTIONAL LIGHT
-  TY II DIRECTIONAL BARRICADE W/ STEADY BURN BI-DIRECTIONAL LIGHT
-  TYPE III BARRICADE WITH FLASHING BI-DIRECTIONAL LIGHT
-  TEMPORARY CONCRETE BARRIER
-  TEMPORARY IMPACT ATTENUATOR
-  TEMPORARY DITCH FLOW
-  ARROW BOARD



FILE NAME = S:\Projects\2012\JOBS\12-95-S10206 Upchurch Loves Park 02 Ph II\Cad\CADD Sheets\208793510.S2C-Perryville.dwg
 MODEL = \$MODEL\$
 PLOT DRIVER = \$PLTDVRS\$



USER NAME = rgoertz	DESIGNED - RG	REVISED -
DRAWN - TRF	CHECKED - CMS	REVISED -
PLOT SCALE = 100.0000' / in.	DATE - APRIL 30, 2013	REVISED -
PLOT DATE = 7/26/2013		

STATE OF ILLINOIS
DEPARTMENT OF TRANSPORTATION

STAGING PLAN - STAGE 2C
PERRYVILLE ROAD

SCALE: 1" = 50' SHEET NO. OF SHEETS STA. 238+50 TO STA. 248+00

F.A.P. RTE. 303	SECTION 129R	COUNTY WINNEBAGO	TOTAL SHEETS 968	SHEET NO. 307
CONTRACT NO. 64988				
FED. ROAD DIST. NO. 2 ILLINOIS FED. AID PROJECT				





STAGE 3 – SCOPE OF WORK AND MAINTENANCE OF TRAFFIC

THE MAINTENANCE OF TRAFFIC NOTES BELOW DESCRIBES THE WORK TO BE COMPLETED IN STAGE 3. THE STAGING TYPICAL SECTIONS AND STAGING PLANS SHALL BE USED IN CONJUNCTION WITH THESE NOTES. THE SCOPE OF WORK BELOW IS ARRANGED IN THE GENERAL ORDER OF CONSTRUCTION...

- A. THE CONTRACTOR SHALL SET-UP TRAFFIC CONTROL AS DETAILED IN THE STAGING TYPICAL SECTIONS AND STAGING PLANS FOR STAGE 3. THIS WORK WILL INCLUDE NECESSARY ADJUSTMENTS TO TEMPORARY TRAFFIC SIGNAL HEAD LOCATIONS AND TEMPORARY SIGNAL TIMING.
- B. THE CONTRACTOR SHALL MAINTAIN ACCESS TO SIDEROADS AND ENTRANCES AT ALL LOCATIONS DURING STAGE 3 WORK. TRAFFIC CONTROL AT SIDEROADS AND ENTRANCES SHALL BE AS INDICATED IN THE STAGING PLANS.
- C. WHERE RAISED MEDIANS WERE NOT CONSTRUCTED IN PRIOR STAGES IN ORDER TO MAINTAIN TRAFFIC, THE CONTRACTOR SHALL REMOVE THE TEMPORARY PAVEMENT AND COMPLETE CONSTRUCTION. TRAFFIC CONTROL FOR MEDIAN WORK SHALL BE AS DETAILED IN THE STAGING PLANS FOR STAGE 3. TEMPORARY PAVEMENT PLACED IN FUTURE MEDIAN AREAS FROM APPROXIMATELY STA. 1065+45 TO PERRYVILLE ROAD SHALL REMAIN IN PLACE THROUGH STAGE 5. WHEN WORK IS BEING PERFORMED BETWEEN THE EB AND WB LANES OF TRAFFIC, THE CONTRACTOR SHALL KEEP ONE OF THE CLOSED LANES IN EITHER DIRECTION CLEAR OF ALL VEHICLES, MATERIAL, DEBRIS, AND OTHER HAZARDS.
- D. WHERE RAISED ISLANDS WERE NOT CONSTRUCTED IN PRIOR STAGES IN ORDER TO MAINTAIN TRAFFIC, THE CONTRACTOR SHALL REMOVE THE TEMPORARY PAVEMENT AND COMPLETE CONSTRUCTION. TRAFFIC CONTROL FOR ISLAND WORK SHALL BE AS DETAILED IN THE STAGING PLANS FOR STAGE 3A. TEMPORARY PAVEMENT PLACED IN FUTURE ISLAND AREAS AT PERRYVILLE ROAD SHALL REMAIN IN PLACE THROUGH STAGE 5.
- E. MEDIAN DRAINAGE STRUCTURES ALONG IL 173 AND FOREST HILLS ROAD SHALL BE COMPLETED. THE TEMPORARY FRAME AND CLOSED LID PLACED IN MEDIAN AREAS IN STAGE 1 AND STAGE 2 SHALL BE REMOVED AND REPLACED WITH THE PERMANENT TYPE 11 FRAME AND GRATE AT ALL LOCATIONS WHERE THE PROPOSED RAISED MEDIAN IS BEING CONSTRUCTED. TEMPORARY PAVEMENT PLACED IN FUTURE MEDIAN AREAS FROM APPROXIMATELY STA. 1065+45 TO PERRYVILLE ROAD SHALL REMAIN IN PLACE THROUGH STAGE 5. TRAFFIC CONTROL FOR THIS WORK SHALL BE AS DETAILED IN THE STAGING PLANS.
- F. COMPLETE MISCELLANEOUS ITEM OUTSIDE THE BACK OF CURB SUCH AS PCC SIDEWALK, MULTI-USE PATH, RIPRAP, FINE GRADING, ETC. THE TIMING OF THIS WORK SHALL BE SUCH THAT CONSTRUCTION IS ACTIVE ON ONLY ON ONE SIDE OF THE ROAD AT A TIME.
- G. INSTALL PERMANENT TRAFFIC SIGNAL INSTALLATIONS AT THE LOCATIONS BELOW. THE TEMPORARY TRAFFIC SIGNAL INSTALLATION AT PERRYVILLE ROAD SHALL REMAIN IN PLACE THROUGH STAGE 5. MAINTAIN TRAFFIC UTILIZING TC&P STANDARD 701701.
 - G.1. CONTINENTAL DRIVE
 - G.2. KIMBER DRIVE
 - G.3. BURDEN ROAD
 - G.4. FOREST HILLS ROAD
 - G.5. CONTRACTORS DRIVE / KRASS ROAD (OFF OF FOREST HILLS ROAD)
- H. THE CONTRACTOR SHALL PLACE PAVEMENT MARKINGS IN FINAL LOCATIONS AS DETAILED IN THE CONTRACT PAVEMENT MARKING PLANS FROM THE BEGINNING OF THE PROJECT TO APPROXIMATELY STA. 1065+00. TEMPORARY PAVEMENT MARKING HAVE BEEN SHOWN IN THE STAGING PLANS, HOWEVER MUCH OF THE PAVEMENT MARKING MAY BE PLACED IN ITS FINAL LOCATION AS PERMANENT PRIOR TO COMPLETION OF WORK IN STAGE 3. THE CONTRACTOR SHALL PROCEED AS DIRECTED BY THE ENGINEER.
- I. UPON COMPLETION OF STAGE 3 WORK, THE CONTRACTOR SHALL PLACE TEMPORARY PAVEMENT MARKINGS FROM APPROXIMATELY STA. 1065+00 TO THE EAST, IN PREPARATION FOR WINTER SHUT-DOWN, AS DETAILED IN THE STAGING PLANS FOR WINTER SHUT-DOWN 2014.
- J. PERMANENT LANDSCAPING AND TEMPORARY EROSION CONTROL MEASURES SHALL BE COMPLETED.
- K. ONCE STAGE 3 WORK IS COMPLETE, THE CONTRACTOR SHALL PREPARE FOR WINTER SHUT-DOWN. SEE WINTER SHUT-DOWN 2014 STAGING PLANS.

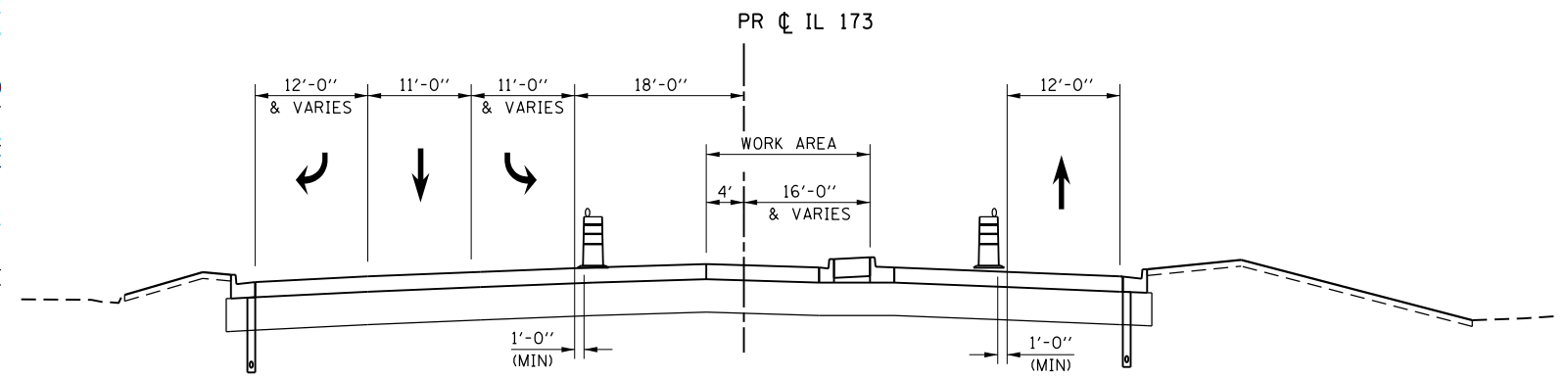
NOTE:
TYPICALS ARE NOT PROVIDED FOR STAGE 3A AS WORK IS LIMITED TO ISLAND CONSTRUCTION. SEE STAGE 3 - SCOPE OF WORK AND MAINTENANCE OF TRAFFIC NOTE "D".

LEGEND

-  VERTICAL PANEL
-  TYPE II BARRICADE OR DRUM WITH STEADY BURN BI-DIRECTIONAL LIGHT
-  TEMPORARY CONCRETE BARRIER
-  EX PAVEMENT, EX SHOULDER, OR TEMPORARY PAVEMENT REMOVAL

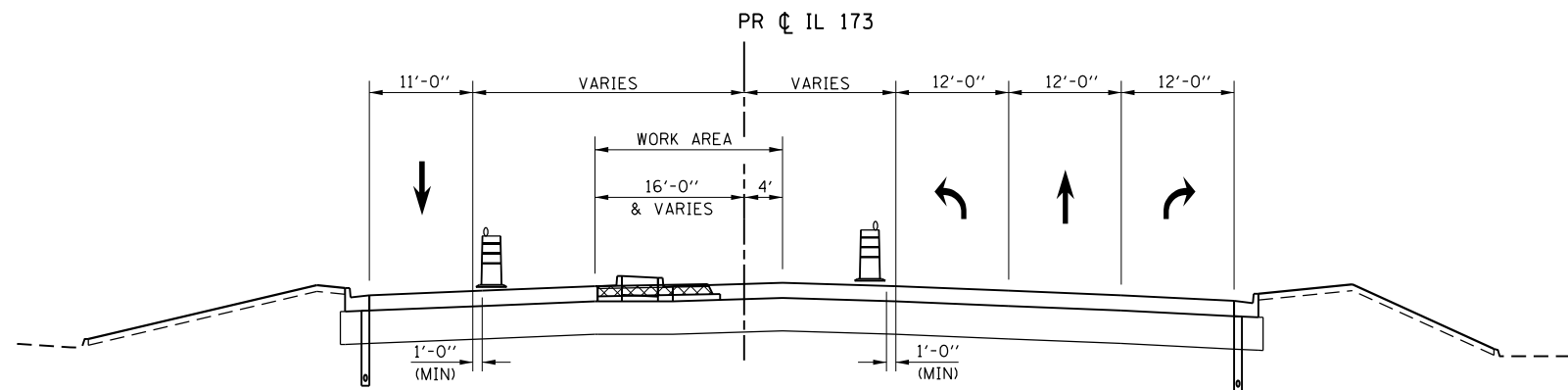
NOTES:

- 1. SEE "STAGING PLANS - STAGE 3" FOR LANE CONFIGURATION & TEMPORARY STRIPING.



STAGE 3 - TYPICAL SECTION

STA 1022+20.19 TO STA 1024+67
STA 1028+54 TO STA 1032+60



STAGE 3 - TYPICAL SECTION

STA 1024+67 TO STA 1028+54
STA 1032+60 TO STA 1035+25

FILE NAME = S:\Projects\2012\JOBS\12-95-510206 Upchurch Loves Park 02 Ph. II\Cad\CADD Sheets\20879351G.TYP-IL173.01.dgn
MODEL = \$MODEL\$
PLOT DRIVER = \$PLTDVRS\$



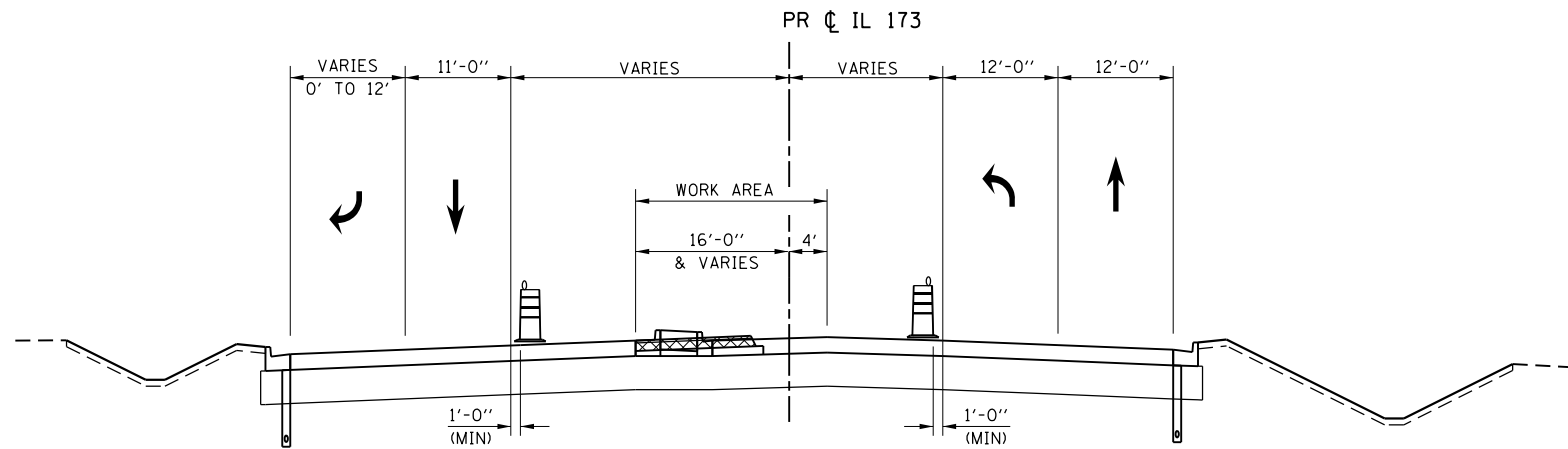
USER NAME = rgoertz	DESIGNED - RG	REVISED -
PLOT SCALE = 20.0000' / in.	DRAWN - TRF	REVISED -
PLOT DATE = 8/8/2013	CHECKED - CMS	REVISED -
	DATE - APRIL 30, 2013	REVISED -

**STATE OF ILLINOIS
DEPARTMENT OF TRANSPORTATION**

**STAGING TYPICAL SECTIONS – STAGE 3
IL 173**

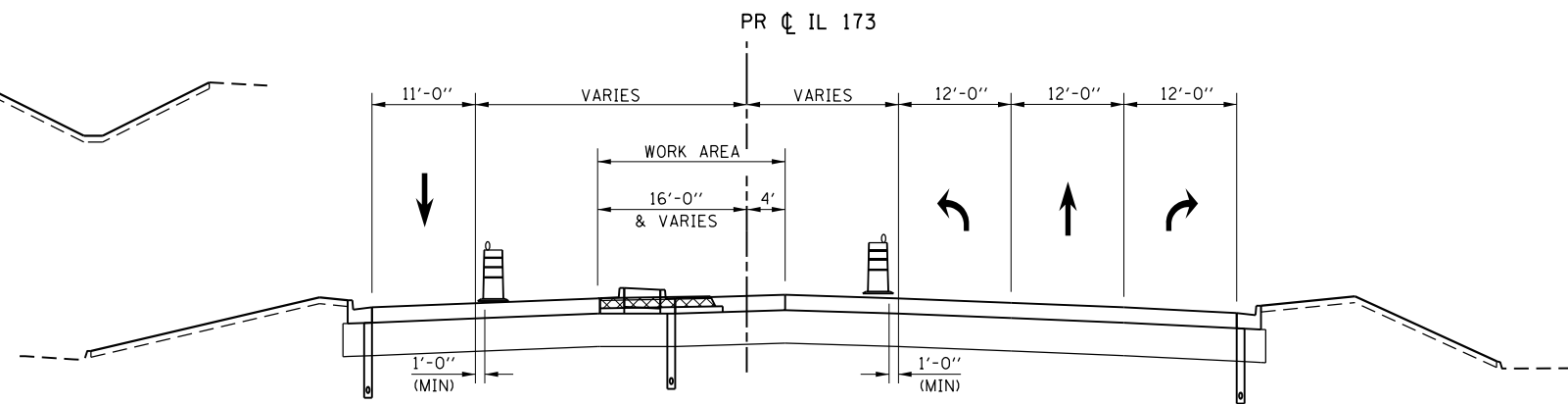
SCALE: NONE SHEET NO. OF SHEETS STA. TO STA.

F.A.P. RTE.	SECTION	COUNTY	TOTAL SHEETS	SHEET NO.
303	129R	WINNEBAGO	968	308
CONTRACT NO. 64988				
FED. ROAD DIST. NO. 2 ILLINOIS FED. AID PROJECT				



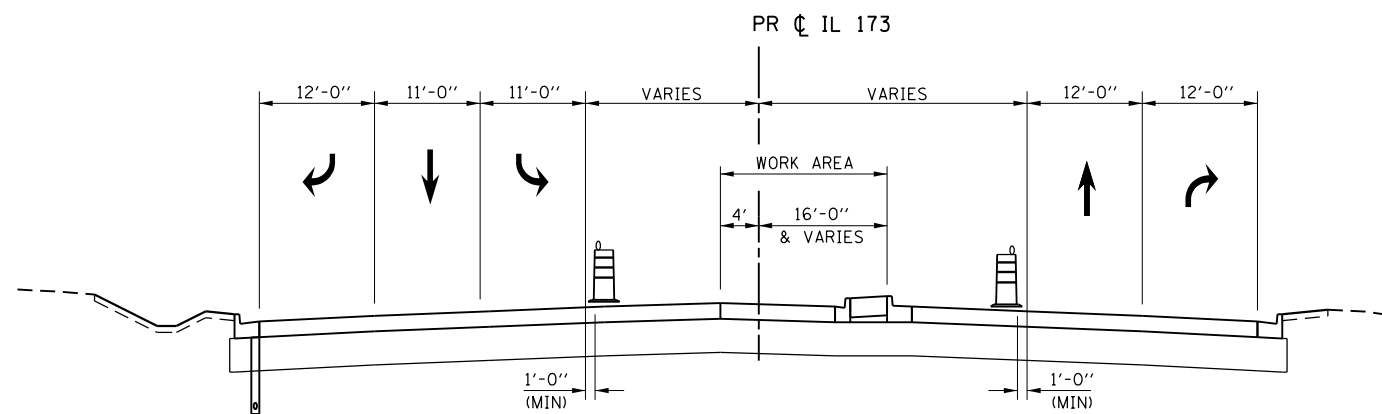
STAGE 3 - TYPICAL SECTION

STA 1035+25 TO STA 1036+79
 STA 1041+50 TO STA 1046+00
 STA 1052+60 TO STA 1059+39



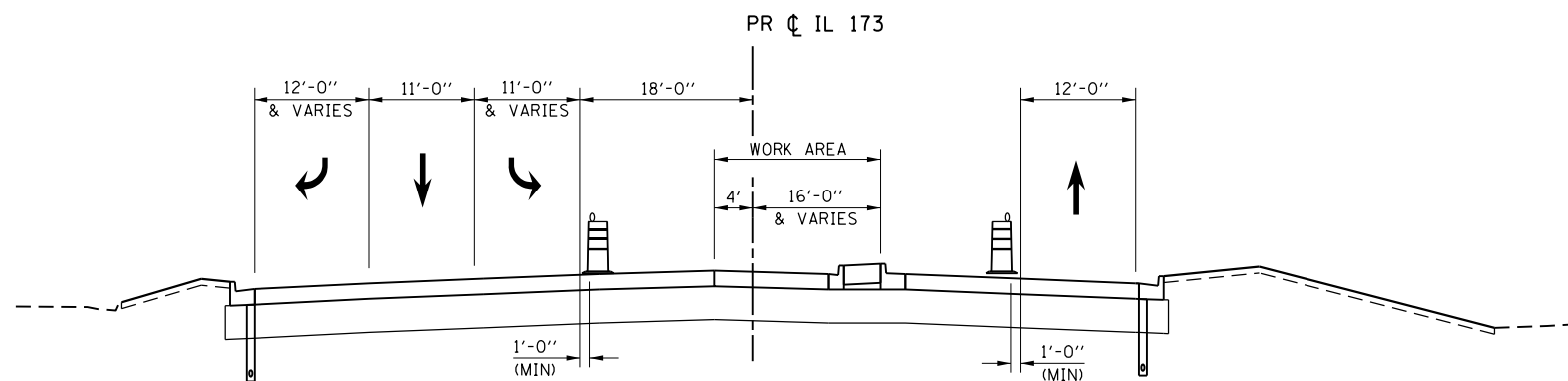
STAGE 3 - TYPICAL SECTION

STA 1066+88 TO STA 1074+34



STAGE 3 - TYPICAL SECTION





STA 1036+79 TO STA 1041+50
 STA 1046+00 TO STA 1052+60



STAGE 3 - TYPICAL SECTION

STA 1059+39 TO STA 1066+88
 STA 1074+34 TO STA 1079+00

LEGEND

-  VERTICAL PANEL
-  TYPE II BARRICADE OR DRUM WITH STEADY BURN BI-DIRECTIONAL LIGHT
-  TEMPORARY CONCRETE BARRIER
-  EX PAVEMENT, EX SHOULDER, OR TEMPORARY PAVEMENT REMOVAL

NOTES:

1. SEE "STAGING PLANS - STAGE 3" FOR LANE CONFIGURATION & TEMPORARY STRIPING.

FILE NAME = Z007935TG-TYP-IL173.01.dgn
 MODEL = Default
 PLOT DRIVER = V8...IDOT...PDF...1x17.pltcf9



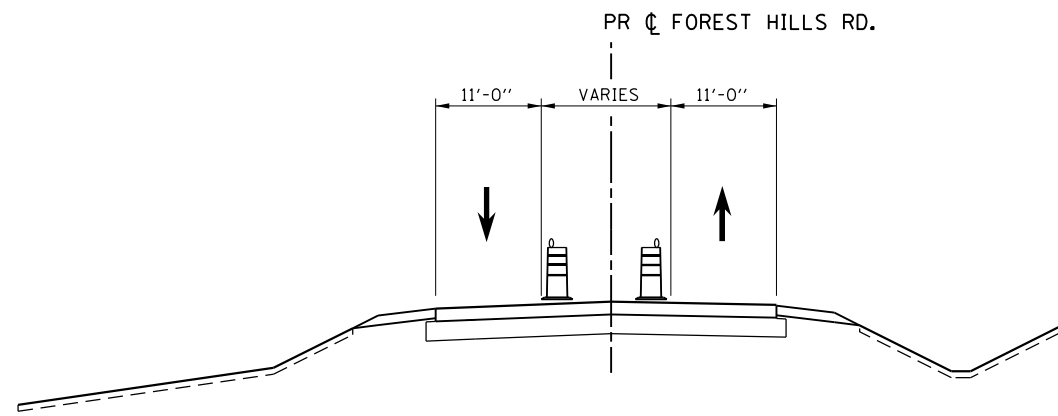
USER NAME = rgoertz	DESIGNED - RG	REVISED -
PLOT SCALE = 240.0000' / ft.	DRAWN - TRF	REVISED -
PLOT DATE = 5/3/2013	CHECKED - CMS	REVISED -
	DATE - APRIL 30, 2013	REVISED -

**STATE OF ILLINOIS
 DEPARTMENT OF TRANSPORTATION**

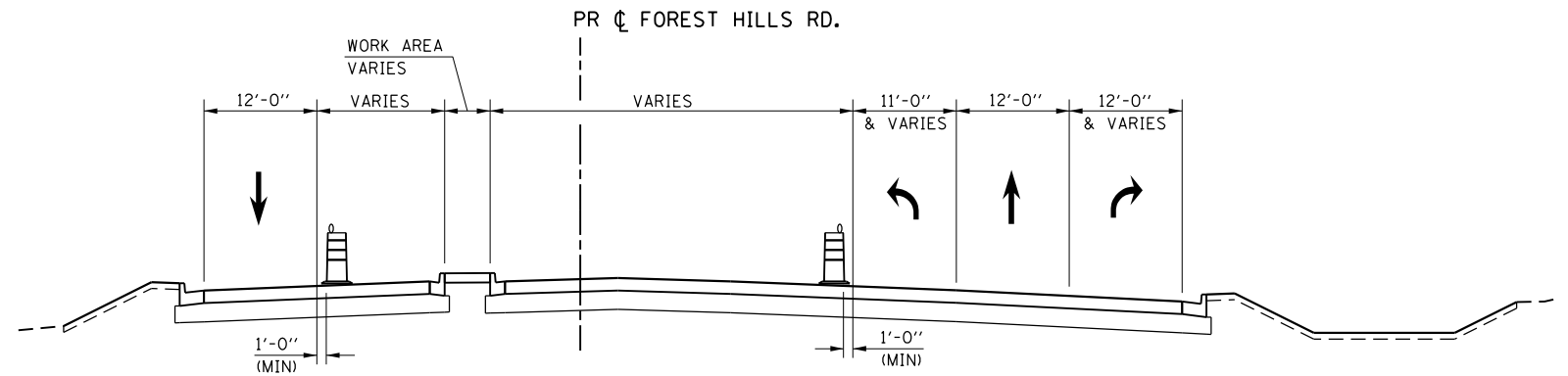
**STAGING TYPICAL SECTIONS - STAGE 3
 IL 173**

SCALE: NONE SHEET NO. OF SHEETS STA. TO STA.

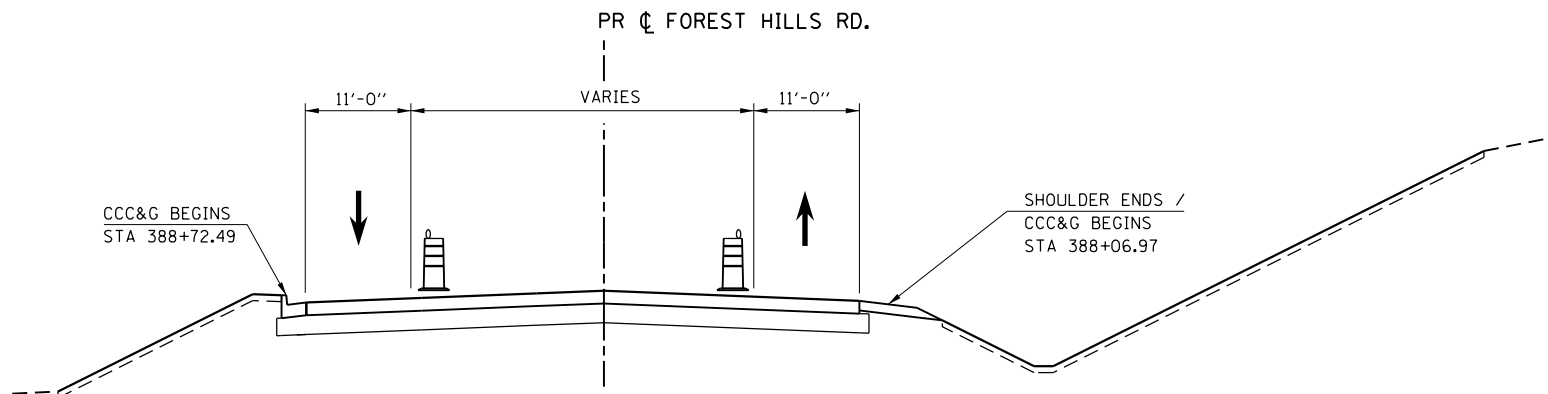
F.A.P. RTE.	SECTION	COUNTY	TOTAL SHEETS	SHEET NO.
303	129R	WINNEBAGO	968	309
CONTRACT NO. 64988				
FED. ROAD DIST. NO. 2 ILLINOIS FED. AID PROJECT				



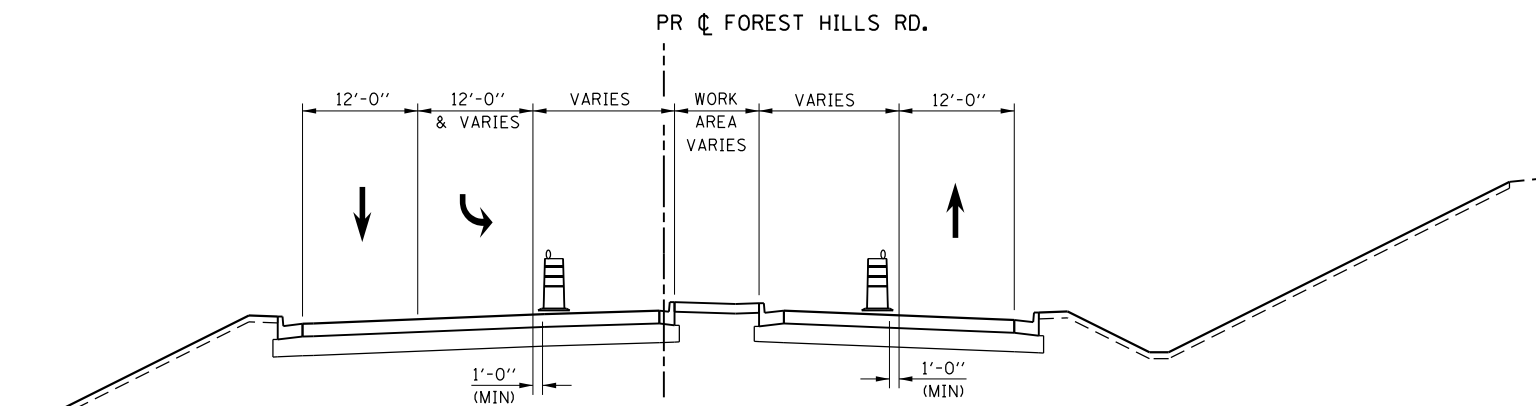
STAGE 3 - TYPICAL SECTION
STA 380+96.00 TO STA 386+50.97



STAGE 3 - TYPICAL SECTION
STA 393+58.44 TO STA 400+00.00 NB
STA 395+74.00 TO STA 400+00.00 SB







STAGE 3 - TYPICAL SECTION
STA 386+50.97 TO STA 389+65.00



STAGE 3 - TYPICAL SECTION
STA 389+65.00 TO STA 393+58.44 NB
STA 389+65.00 TO STA 395+74.00 SB

LEGEND

-  VERTICAL PANEL
-  TYPE II BARRICADE OR DRUM WITH STEADY BURN BI-DIRECTIONAL LIGHT
-  TEMPORARY CONCRETE BARRIER
-  EX PAVEMENT, EX SHOULDER, OR TEMPORARY PAVEMENT REMOVAL

NOTES:

1. SEE "STAGING PLANS - STAGE 3" FOR LANE CONFIGURATION & TEMPORARY STRIPING.

FILE NAME = Z007935TG-TYP-IL173.01.dgn
MODEL = Default
PLOT DRIVER = V8...IDOT...PDF...11x17.plt



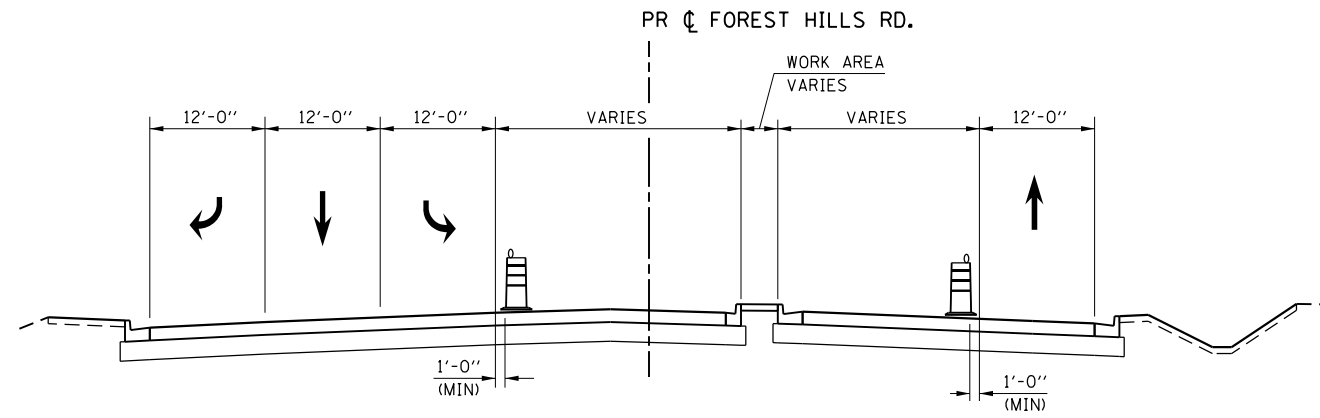
USER NAME = rgoertz	DESIGNED - RG	REVISED -
PLOT SCALE = 240.0000' / ft.	DRAWN - TRF	REVISED -
PLOT DATE = 5/3/2013	CHECKED - CMS	REVISED -
	DATE - APRIL 30, 2013	REVISED -

**STATE OF ILLINOIS
DEPARTMENT OF TRANSPORTATION**

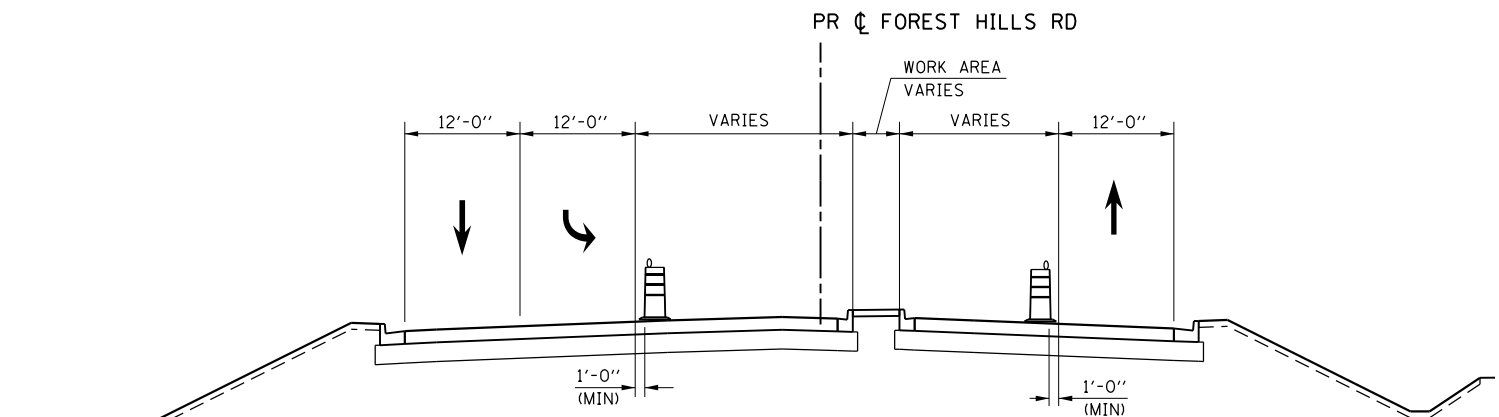
**STAGING TYPICAL SECTIONS - STAGE 3
FOREST HILLS RD**

SCALE: NONE SHEET NO. OF SHEETS STA. TO STA.

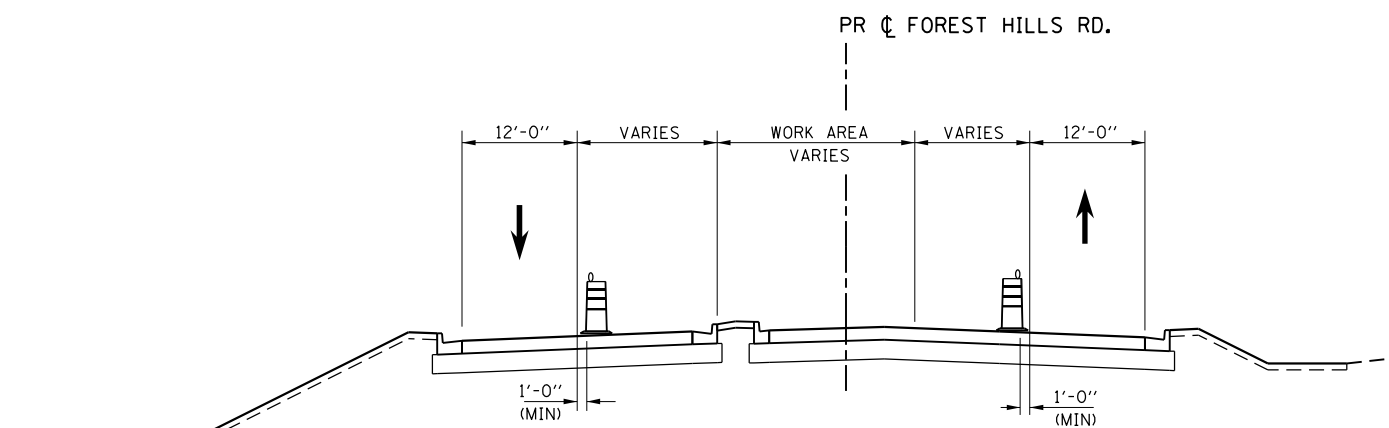
F.A.P. RTE.	SECTION	COUNTY	TOTAL SHEETS	SHEET NO.
303	129R	WINNEBAGO	968	310
CONTRACT NO. 64988				
FED. ROAD DIST. NO. 2 ILLINOIS FED. AID PROJECT				



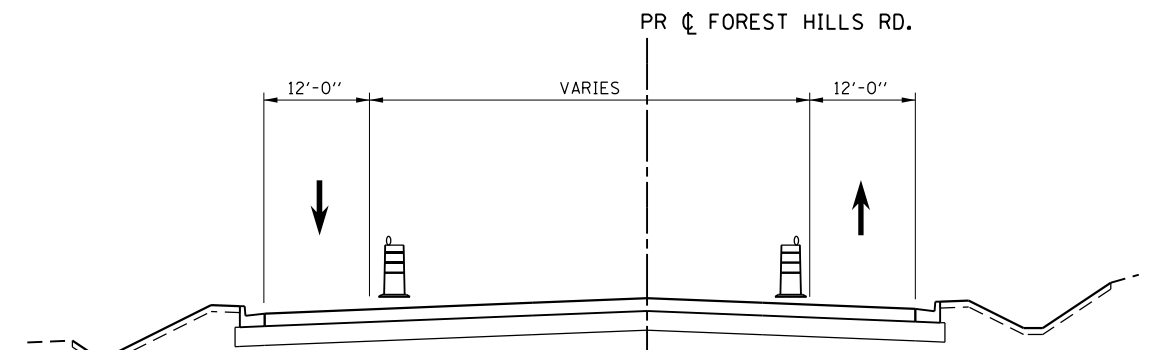
STAGE 3 - TYPICAL SECTION
STA 450+00.00 TO STA 453+71.89



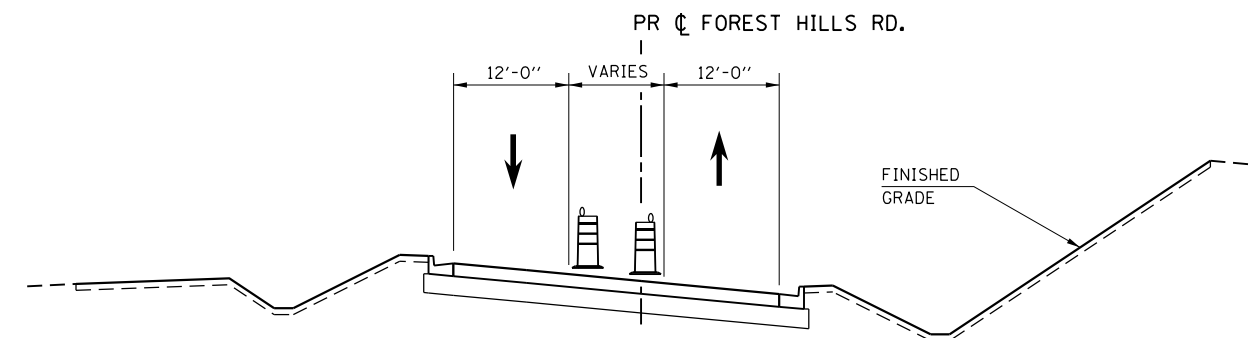
STAGE 3 - TYPICAL SECTION
STA 453+71.89 TO STA 455+17.45







STAGE 3 - TYPICAL SECTION
STA 455+17.45 TO STA 458+00.00



STAGE 3 - TYPICAL SECTION
STA 458+00.00 TO STA 462+12.70



STAGE 3 - TYPICAL SECTION
STA 462+12.70 TO STA 466+17.00

- LEGEND**
-  VERTICAL PANEL
 -  TYPE II BARRICADE OR DRUM WITH STEADY BURN BI-DIRECTIONAL LIGHT
 -  TEMPORARY CONCRETE BARRIER
 -  EX PAVEMENT, EX SHOULDER, OR TEMPORARY PAVEMENT REMOVAL

- NOTES:**
1. SEE "STAGING PLANS - STAGE 3" FOR LANE CONFIGURATION & TEMPORARY STRIPING.

FILE NAME = Z007935TG-TYP-IL173.01.dgn
 MODEL = Default
 PLOT DRIVER = V8...IDOT...PDF...1x17...e1e1e1g



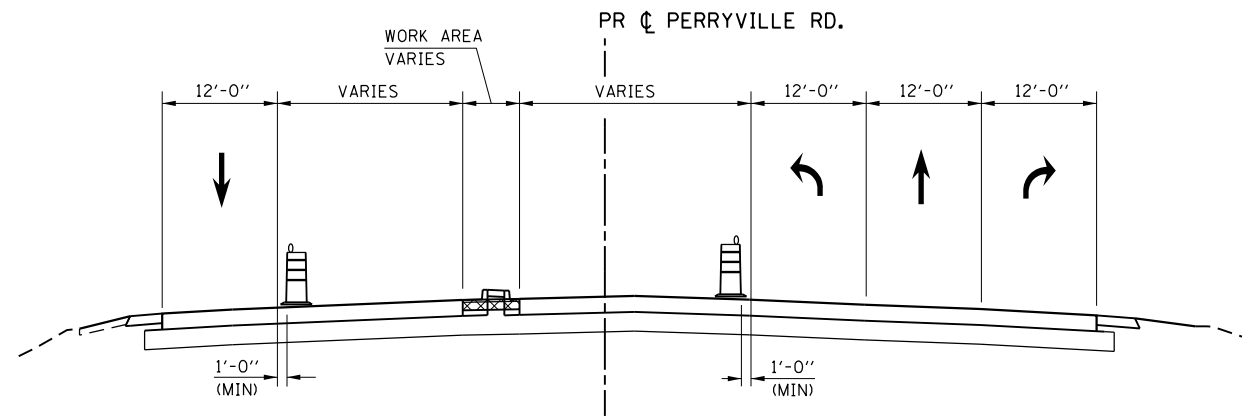
USER NAME = rgoertz	DESIGNED - RG	REVISED -
PLOT SCALE = 240.0000' / ft.	DRAWN - TRF	REVISED -
PLOT DATE = 5/3/2013	CHECKED - CMS	REVISED -
	DATE - APRIL 30, 2013	REVISED -

**STATE OF ILLINOIS
DEPARTMENT OF TRANSPORTATION**

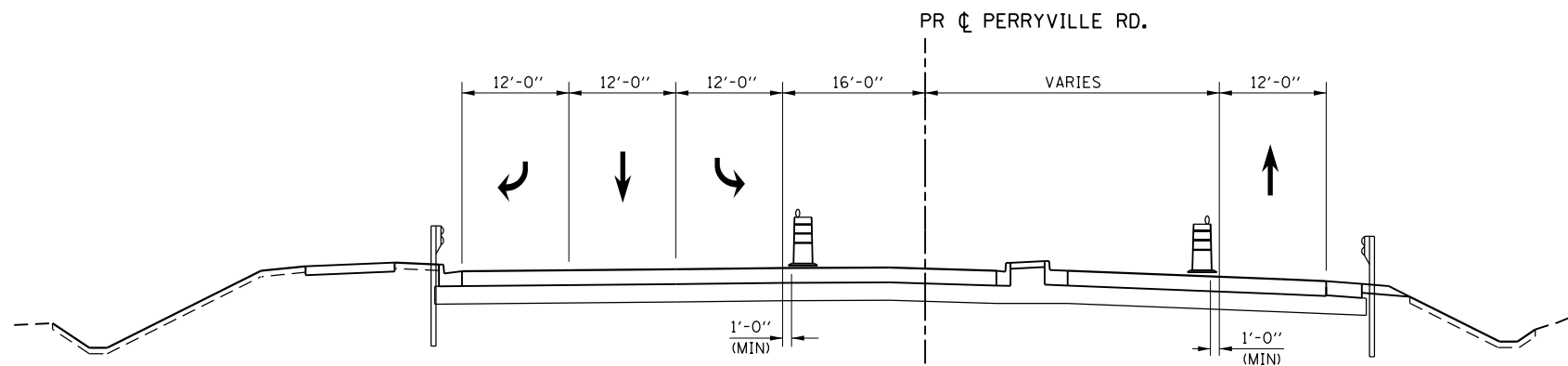
**STAGING TYPICAL SECTIONS - STAGE 3
FOREST HILLS RD**

SCALE: SHEET NO. OF SHEETS STA. TO STA.

F.A.P. RTE. 303	SECTION 129R	COUNTY WINNEBAGO	TOTAL SHEETS 968	SHEET NO. 311
CONTRACT NO. 64988				
FED. ROAD DIST. NO. 2 ILLINOIS FED. AID PROJECT				






STAGE 3 - TYPICAL SECTION
STA 248+10.00 TO STA 250+42.00



STAGE 3 - TYPICAL SECTION
STA 250+42.00 TO STA 253+50.00

LEGEND

-  TYPE II BARRICADE OR DRUM WITH STEADY BURN BI-DIRECTIONAL LIGHT
-  TEMPORARY CONCRETE BARRIER
-  EX PAVEMENT, EX SHOULDER, OR TEMPORARY PAVEMENT REMOVAL

NOTES:

1. SEE "STAGING PLANS - STAGE 3" FOR LANE CONFIGURATION & TEMPORARY STRIPING.

FILE NAME = Z007935TG-TYP-IL173.01.dgn
 MODEL = Default
 PLOT DRIVER = Vb...IDOT_PDF...1x17.pltcf9



USER NAME = rgoertz	DESIGNED - RG	REVISED -
	DRAWN - TRF	REVISED -
PLOT SCALE = 240.0000' / ft.	CHECKED - CMS	REVISED -
PLOT DATE = 5/3/2013	DATE - APRIL 30, 2013	REVISED -

**STATE OF ILLINOIS
DEPARTMENT OF TRANSPORTATION**

**STAGING TYPICAL SECTIONS - STAGE 3
PERRYVILLE RD**

SCALE: NONE SHEET NO. OF SHEETS STA. TO STA.

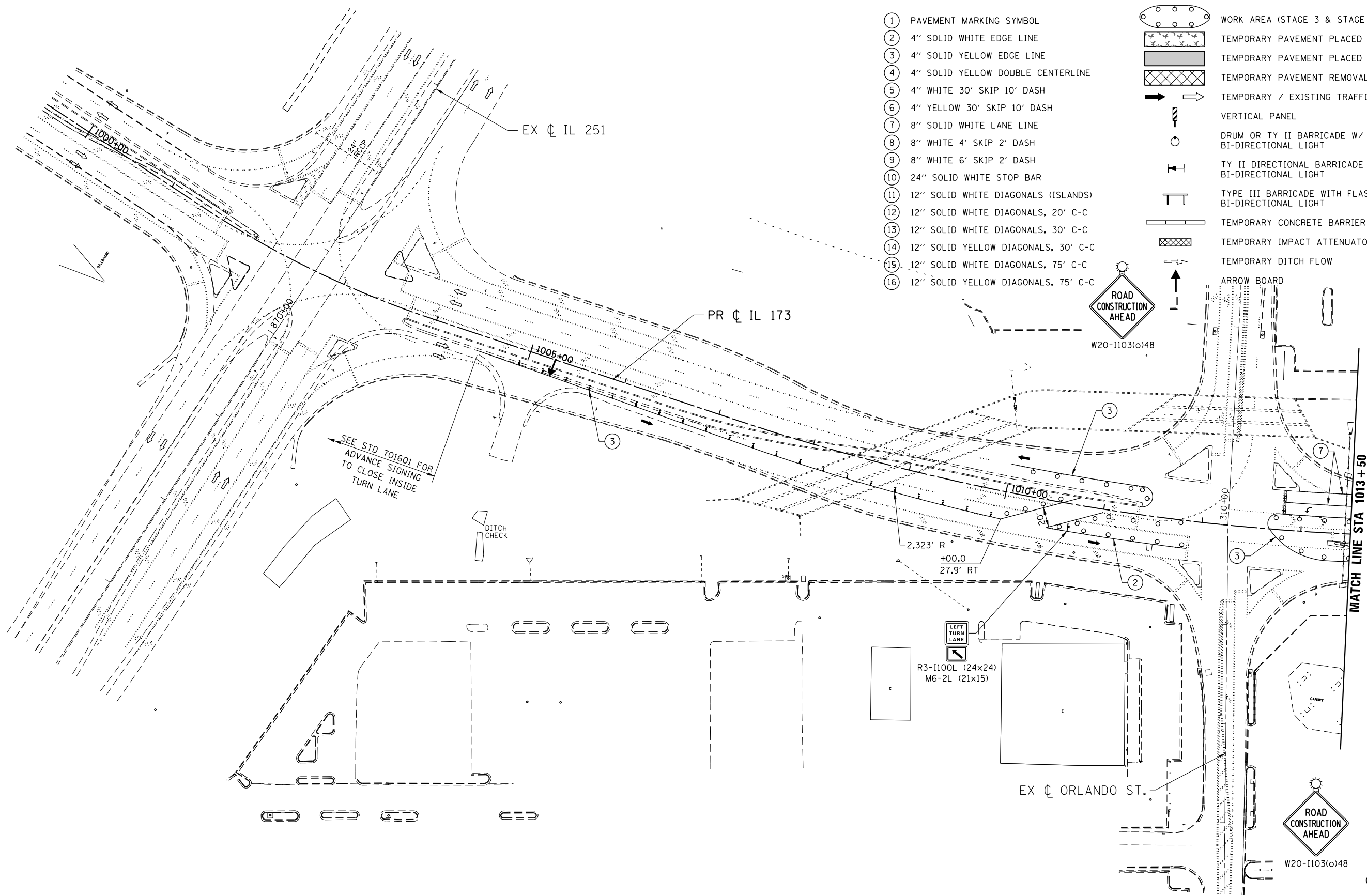
F.A.P. RTE.	SECTION	COUNTY	TOTAL SHEETS	SHEET NO.
303	129R	WINNEBAGO	968	312
CONTRACT NO. 64988				
FED. ROAD DIST. NO. 2 ILLINOIS FED. AID PROJECT				

TEMPORARY STRIPING LEGEND

- ① PAVEMENT MARKING SYMBOL
- ② 4" SOLID WHITE EDGE LINE
- ③ 4" SOLID YELLOW EDGE LINE
- ④ 4" SOLID YELLOW DOUBLE CENTERLINE
- ⑤ 4" WHITE 30' SKIP 10' DASH
- ⑥ 4" YELLOW 30' SKIP 10' DASH
- ⑦ 8" SOLID WHITE LANE LINE
- ⑧ 8" WHITE 4' SKIP 2' DASH
- ⑨ 8" WHITE 6' SKIP 2' DASH
- ⑩ 24" SOLID WHITE STOP BAR
- ⑪ 12" SOLID WHITE DIAGONALS (ISLANDS)
- ⑫ 12" SOLID WHITE DIAGONALS, 20' C-C
- ⑬ 12" SOLID WHITE DIAGONALS, 30' C-C
- ⑭ 12" SOLID YELLOW DIAGONALS, 30' C-C
- ⑮ 12" SOLID WHITE DIAGONALS, 75' C-C
- ⑯ 12" SOLID YELLOW DIAGONALS, 75' C-C

SYMBOL LEGEND

- WORK AREA (STAGE 3 & STAGE 6)
- TEMPORARY PAVEMENT PLACED THIS STAGE
- TEMPORARY PAVEMENT PLACED PREVIOUS STAGE
- TEMPORARY PAVEMENT REMOVAL
- TEMPORARY / EXISTING TRAFFIC FLOW
- VERTICAL PANEL
- DRUM OR TY II BARRICADE W/ STEADY BURN BI-DIRECTIONAL LIGHT
- TY II DIRECTIONAL BARRICADE W/ STEADY BURN BI-DIRECTIONAL LIGHT
- TYPE III BARRICADE WITH FLASHING BI-DIRECTIONAL LIGHT
- TEMPORARY CONCRETE BARRIER
- TEMPORARY IMPACT ATTENUATOR
- TEMPORARY DITCH FLOW



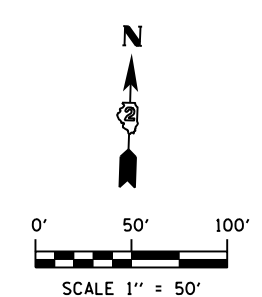
SEE STD 701601 FOR
ADVANCE SIGNING
TO CLOSE INSIDE
TURN LANE

DITCH
CHECK

R3-1100L (24x24)
M6-2L (21x15)

EX CL ORLANDO ST.

ROAD
CONSTRUCTION
AHEAD
W20-1103(o)48



FILE NAME = S:\Projects\2012\JOBS\12-95-S10206 Upchurch Loves Park 02 Ph II\Cad\CADD Sheets\200793510.S3-IL173.02.dgn
 MODEL = \$MODEL\$
 PLOT DRIVER = \$PLTDVRS\$



USER NAME = rgoertz	DESIGNED - RG	REVISED -
PLOT SCALE = 100.0000' / in.	DRAWN - TRF	REVISED -
PLOT DATE = 7/26/2013	CHECKED - CMS	REVISED -
	DATE - APRIL 30, 2013	REVISED -

**STATE OF ILLINOIS
DEPARTMENT OF TRANSPORTATION**

**STAGING PLAN - STAGE 3
IL 173**

SCALE: 1" = 50' SHEET NO. OF SHEETS STA. 1000+00 TO STA. 1013+50

F.A.P. RTE. 303	SECTION 129R	COUNTY WINNEBAGO	TOTAL SHEETS 968	SHEET NO. 313
CONTRACT NO. 64988				
FED. ROAD DIST. NO. 2 ILLINOIS FED. AID PROJECT				

FILE NAME = S:\Projects\2012\JOBS\12-95-S10206 Upchurch Loves Park 02 Ph. II\Cad\CADD Sheets\2012\STG.53-IL173.dgn
 MODEL = \$MODEL\$
 PLOT DRIVER = \$PLTDVRS\$

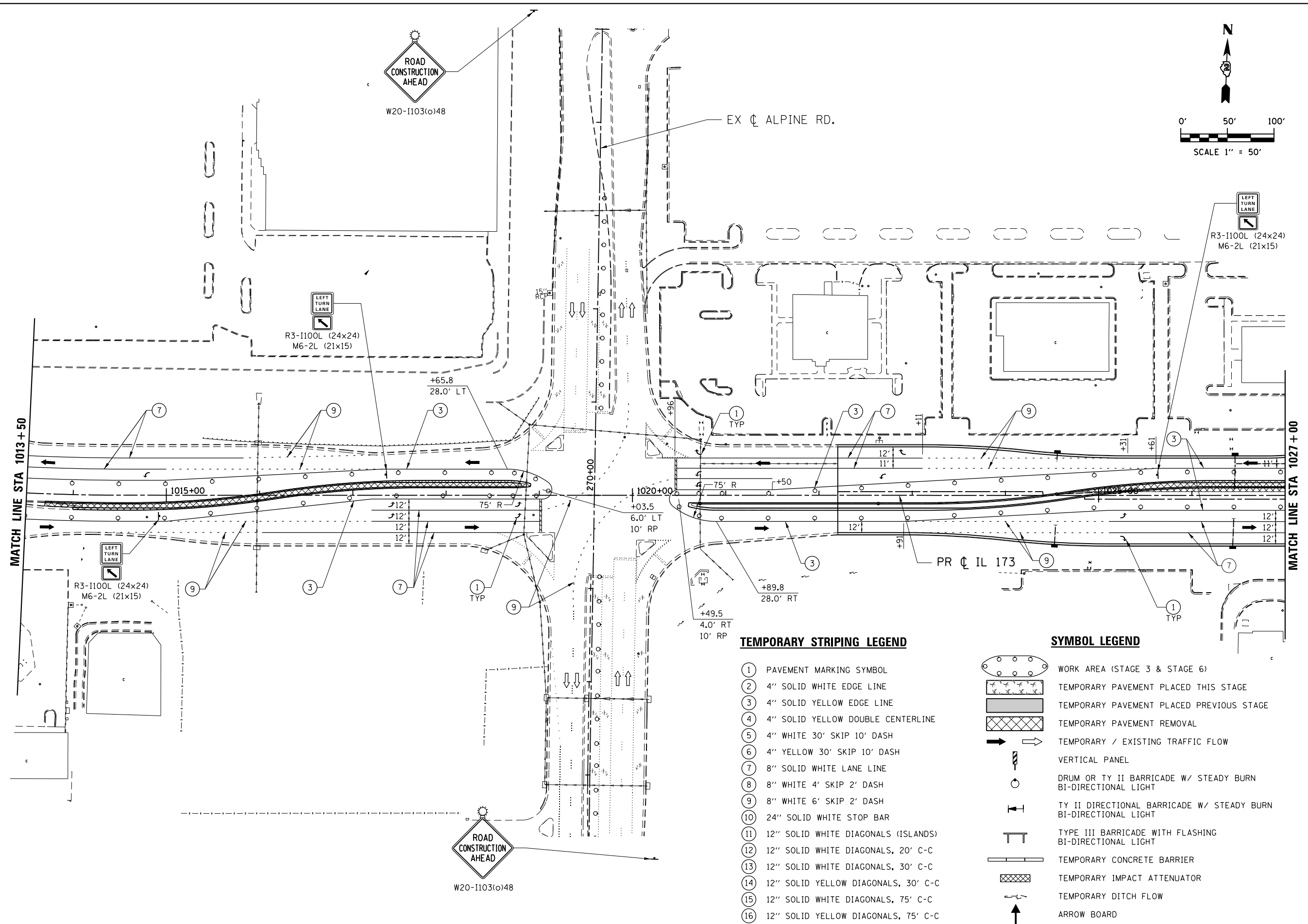


USER NAME = rgoertz	DESIGNED - RG	REVISED -
	DRAWN - TRF	REVISED -
PLOT SCALE = 100.0000' / 1"	CHECKED - CMS	REVISED -
PLOT DATE = 7/26/2013	DATE - APRIL 30, 2013	REVISED -

**STATE OF ILLINOIS
DEPARTMENT OF TRANSPORTATION**

STAGING PLAN - STAGE 3 IL 173			
SCALE: 1" = 50'	SHEET NO. OF SHEETS	STA. 1013+50 TO STA. 1027+00	

F.A.P. RTE. 303	SECTION 129R	COUNTY WINNEBAGO	TOTAL SHEETS 968	SHEET NO. 314
CONTRACT NO. 64988				
FED. ROAD DIST. NO. 2 ILLINOIS FED. AID PROJECT				

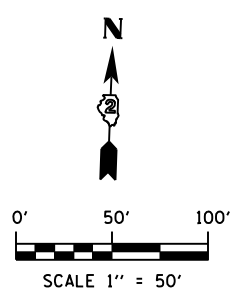


TEMPORARY STRIPING LEGEND

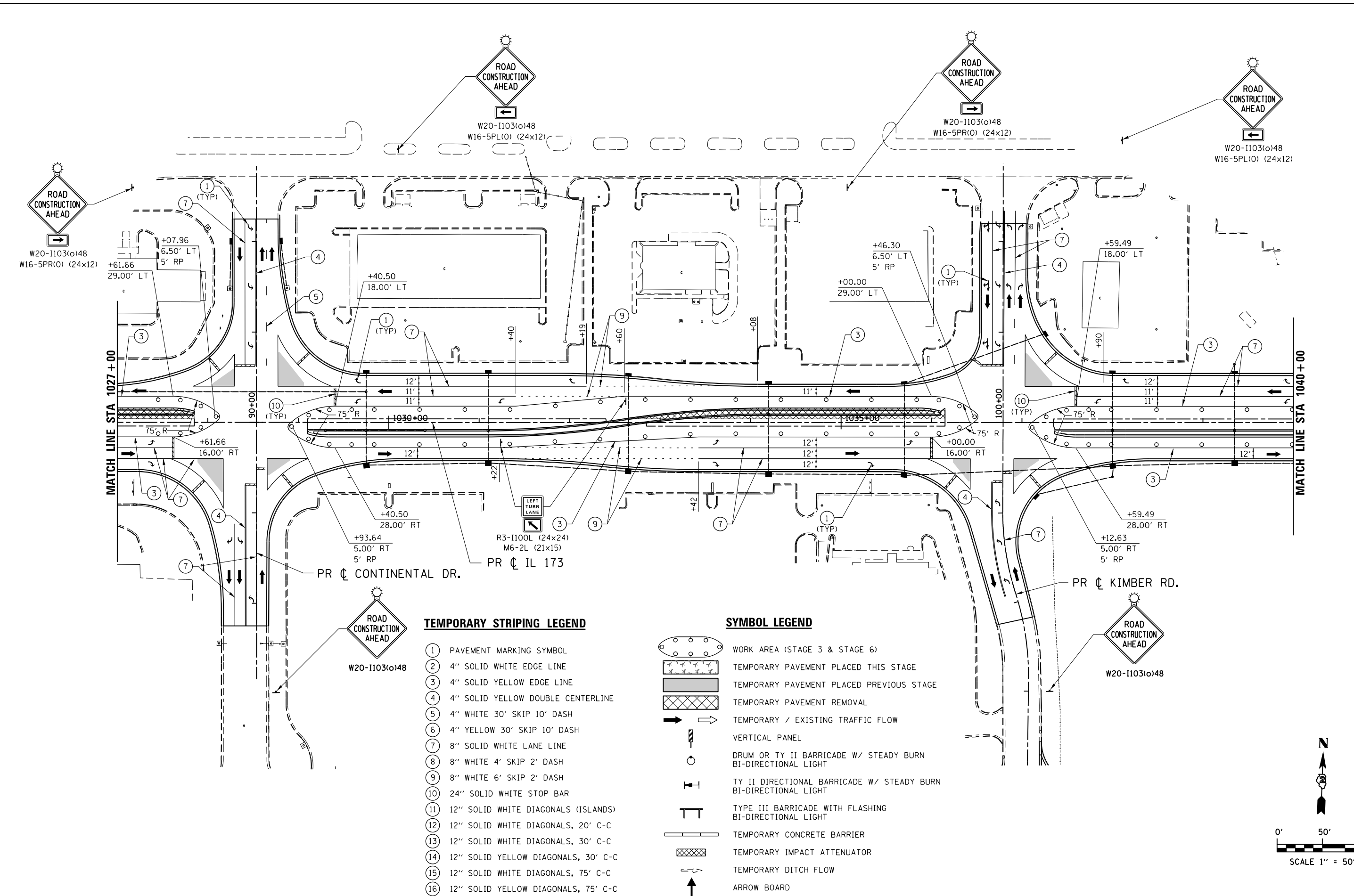
- ① PAVEMENT MARKING SYMBOL
- ② 4" SOLID WHITE EDGE LINE
- ③ 4" SOLID YELLOW EDGE LINE
- ④ 4" SOLID YELLOW DOUBLE CENTERLINE
- ⑤ 4" WHITE 30' SKIP 10' DASH
- ⑥ 4" YELLOW 30' SKIP 10' DASH
- ⑦ 8" SOLID WHITE LANE LINE
- ⑧ 8" WHITE 4' SKIP 2' DASH
- ⑨ 8" WHITE 6' SKIP 2' DASH
- ⑩ 24" SOLID WHITE STOP BAR
- ⑪ 12" SOLID WHITE DIAGONALS (ISLANDS)
- ⑫ 12" SOLID WHITE DIAGONALS, 20' C-C
- ⑬ 12" SOLID WHITE DIAGONALS, 30' C-C
- ⑭ 12" SOLID YELLOW DIAGONALS, 30' C-C
- ⑮ 12" SOLID WHITE DIAGONALS, 75' C-C
- ⑯ 12" SOLID YELLOW DIAGONALS, 75' C-C

SYMBOL LEGEND

- WORK AREA (STAGE 3 & STAGE 6)
- TEMPORARY PAVEMENT PLACED THIS STAGE
- TEMPORARY PAVEMENT PLACED PREVIOUS STAGE
- TEMPORARY PAVEMENT REMOVAL
- TEMPORARY / EXISTING TRAFFIC FLOW
- VERTICAL PANEL
- DRUM OR TY II BARRICADE W/ STEADY BURN BI-DIRECTIONAL LIGHT
- TY II DIRECTIONAL BARRICADE W/ STEADY BURN BI-DIRECTIONAL LIGHT
- TYPE III BARRICADE WITH FLASHING BI-DIRECTIONAL LIGHT
- TEMPORARY CONCRETE BARRIER
- TEMPORARY IMPACT ATTENUATOR
- TEMPORARY DITCH FLOW
- ARROW BOARD

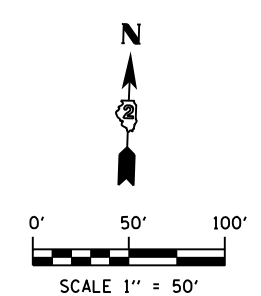


FILE NAME = S:\Projects\2012\JOBS\12-95-S10206 Upchurch Loves Park 02 Ph. II\Cad\CADD Sheets\208793510.S3-IL173_04.dgn
 MODEL = \$MODEL\$
 PLOT DRIVER = \$PLTDVRS\$



- TEMPORARY STRIPING LEGEND**
- ① PAVEMENT MARKING SYMBOL
 - ② 4" SOLID WHITE EDGE LINE
 - ③ 4" SOLID YELLOW EDGE LINE
 - ④ 4" SOLID YELLOW DOUBLE CENTERLINE
 - ⑤ 4" WHITE 30' SKIP 10' DASH
 - ⑥ 4" YELLOW 30' SKIP 10' DASH
 - ⑦ 8" SOLID WHITE LANE LINE
 - ⑧ 8" WHITE 4' SKIP 2' DASH
 - ⑨ 8" WHITE 6' SKIP 2' DASH
 - ⑩ 24" SOLID WHITE STOP BAR
 - ⑪ 12" SOLID WHITE DIAGONALS (ISLANDS)
 - ⑫ 12" SOLID WHITE DIAGONALS, 20' C-C
 - ⑬ 12" SOLID WHITE DIAGONALS, 30' C-C
 - ⑭ 12" SOLID YELLOW DIAGONALS, 30' C-C
 - ⑮ 12" SOLID WHITE DIAGONALS, 75' C-C
 - ⑯ 12" SOLID YELLOW DIAGONALS, 75' C-C

- SYMBOL LEGEND**
- WORK AREA (STAGE 3 & STAGE 6)
 - TEMPORARY PAVEMENT PLACED THIS STAGE
 - TEMPORARY PAVEMENT PLACED PREVIOUS STAGE
 - TEMPORARY PAVEMENT REMOVAL
 - TEMPORARY / EXISTING TRAFFIC FLOW
 - VERTICAL PANEL
 - DRUM OR TY II BARRICADE W/ STEADY BURN BI-DIRECTIONAL LIGHT
 - TY II DIRECTIONAL BARRICADE W/ STEADY BURN BI-DIRECTIONAL LIGHT
 - TYPE III BARRICADE WITH FLASHING BI-DIRECTIONAL LIGHT
 - TEMPORARY CONCRETE BARRIER
 - TEMPORARY IMPACT ATTENUATOR
 - TEMPORARY DITCH FLOW
 - ARROW BOARD



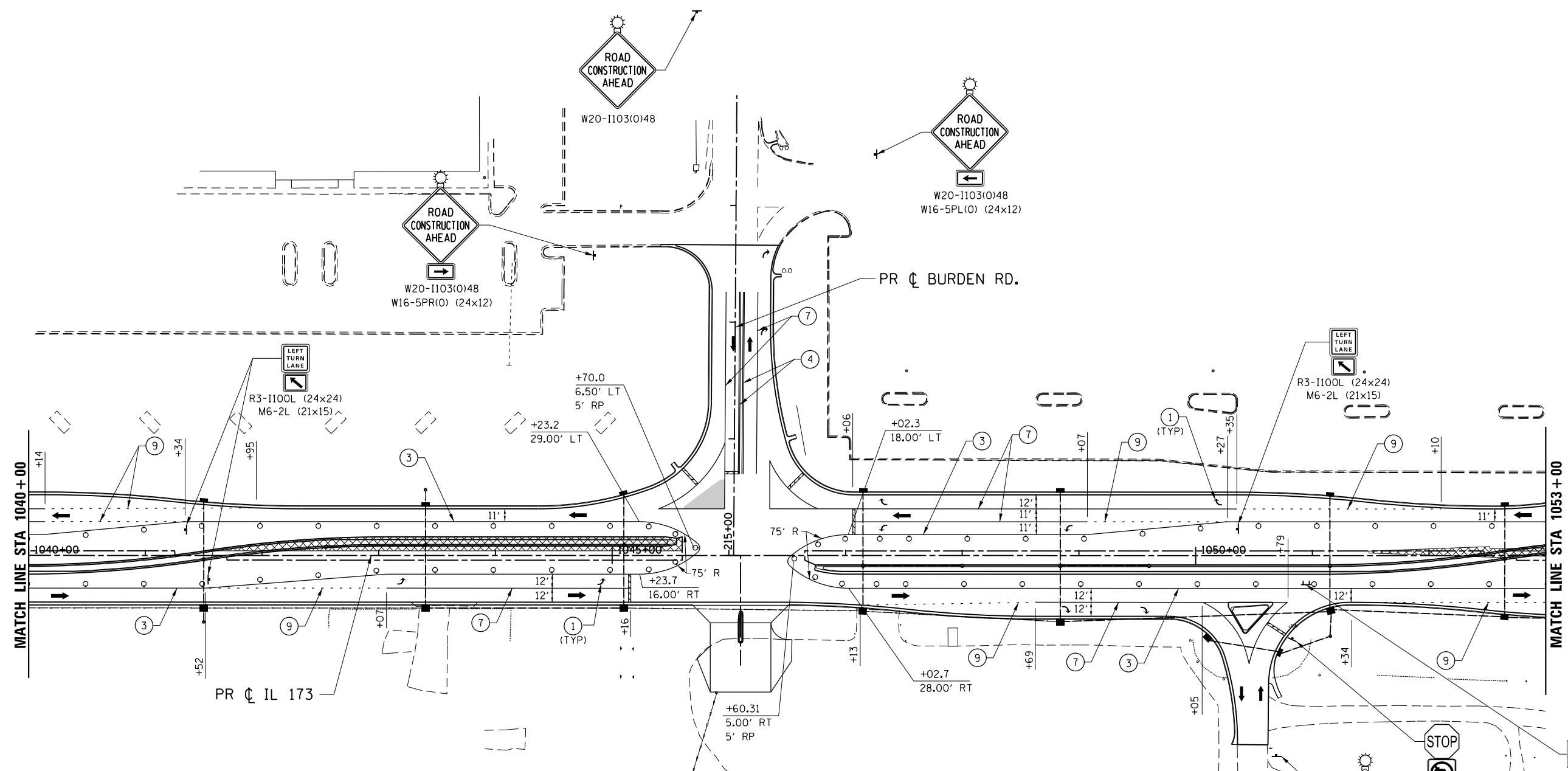
USER NAME = rgoertz	DESIGNED - RG	REVISED -
PLOT SCALE = 100.0000' / 1"	DRAWN - TRF	REVISED -
PLOT DATE = 7/26/2013	CHECKED - CMS	REVISED -
	DATE - APRIL 30, 2013	REVISED -

**STATE OF ILLINOIS
DEPARTMENT OF TRANSPORTATION**

STAGING PLAN - STAGE 3 IL 173			
SCALE: 1" = 50'	SHEET NO.	OF SHEETS	STA. 1027+00 TO STA. 1040+00

F.A.P. RTE. 303	SECTION 129R	COUNTY WINNEBAGO	TOTAL SHEETS 968	SHEET NO. 315
CONTRACT NO. 64988				
FED. ROAD DIST. NO. 2 ILLINOIS FED. AID PROJECT				

FILE NAME = S:\Projects\2012 Jobs\12-95-S10206 Upchurch Loves Park 02 Ph. II\Cad\CADD Sheets\208793510.S3-IL173.05.dgn
 MODEL = \$MODEL\$
 PLOT DRIVER = \$PLTDRVS\$

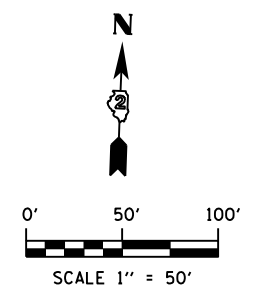


TEMPORARY STRIPING LEGEND

- ① PAVEMENT MARKING SYMBOL
- ② 4" SOLID WHITE EDGE LINE
- ③ 4" SOLID YELLOW EDGE LINE
- ④ 4" SOLID YELLOW DOUBLE CENTERLINE
- ⑤ 4" WHITE 30' SKIP 10' DASH
- ⑥ 4" YELLOW 30' SKIP 10' DASH
- ⑦ 8" SOLID WHITE LANE LINE
- ⑧ 8" WHITE 4' SKIP 2' DASH
- ⑨ 8" WHITE 6' SKIP 2' DASH
- ⑩ 24" SOLID WHITE STOP BAR
- ⑪ 12" SOLID WHITE DIAGONALS (ISLANDS)
- ⑫ 12" SOLID WHITE DIAGONALS, 20' C-C
- ⑬ 12" SOLID WHITE DIAGONALS, 30' C-C
- ⑭ 12" SOLID YELLOW DIAGONALS, 30' C-C
- ⑮ 12" SOLID WHITE DIAGONALS, 75' C-C
- ⑯ 12" SOLID YELLOW DIAGONALS, 75' C-C

SYMBOL LEGEND

- WORK AREA (STAGE 3 & STAGE 6)
- TEMPORARY PAVEMENT PLACED THIS STAGE
- TEMPORARY PAVEMENT PLACED PREVIOUS STAGE
- TEMPORARY PAVEMENT REMOVAL
- TEMPORARY / EXISTING TRAFFIC FLOW
- VERTICAL PANEL
- DRUM OR TY II BARRICADE W/ STEADY BURN BI-DIRECTIONAL LIGHT
- TY II DIRECTIONAL BARRICADE W/ STEADY BURN BI-DIRECTIONAL LIGHT
- TYPE III BARRICADE WITH FLASHING BI-DIRECTIONAL LIGHT
- TEMPORARY CONCRETE BARRIER
- TEMPORARY IMPACT ATTENUATOR
- TEMPORARY DITCH FLOW
- ARROW BOARD



USER NAME = rgoertz	DESIGNED - RG	REVISED -
DRAWN - TRF	REVISOR -	
PLOT SCALE = 100.0000' / 1"	CHECKED - CMS	REVISOR -
PLOT DATE = 7/26/2013	DATE - APRIL 30, 2013	REVISOR -

**STATE OF ILLINOIS
DEPARTMENT OF TRANSPORTATION**

**STAGING PLAN - STAGE 3
IL 173**

SCALE: 1" = 50' SHEET NO. OF SHEETS STA. 1040+00 TO STA. 1053+00

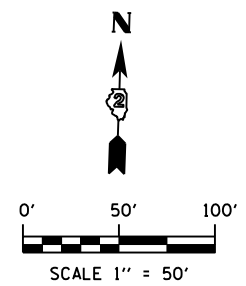
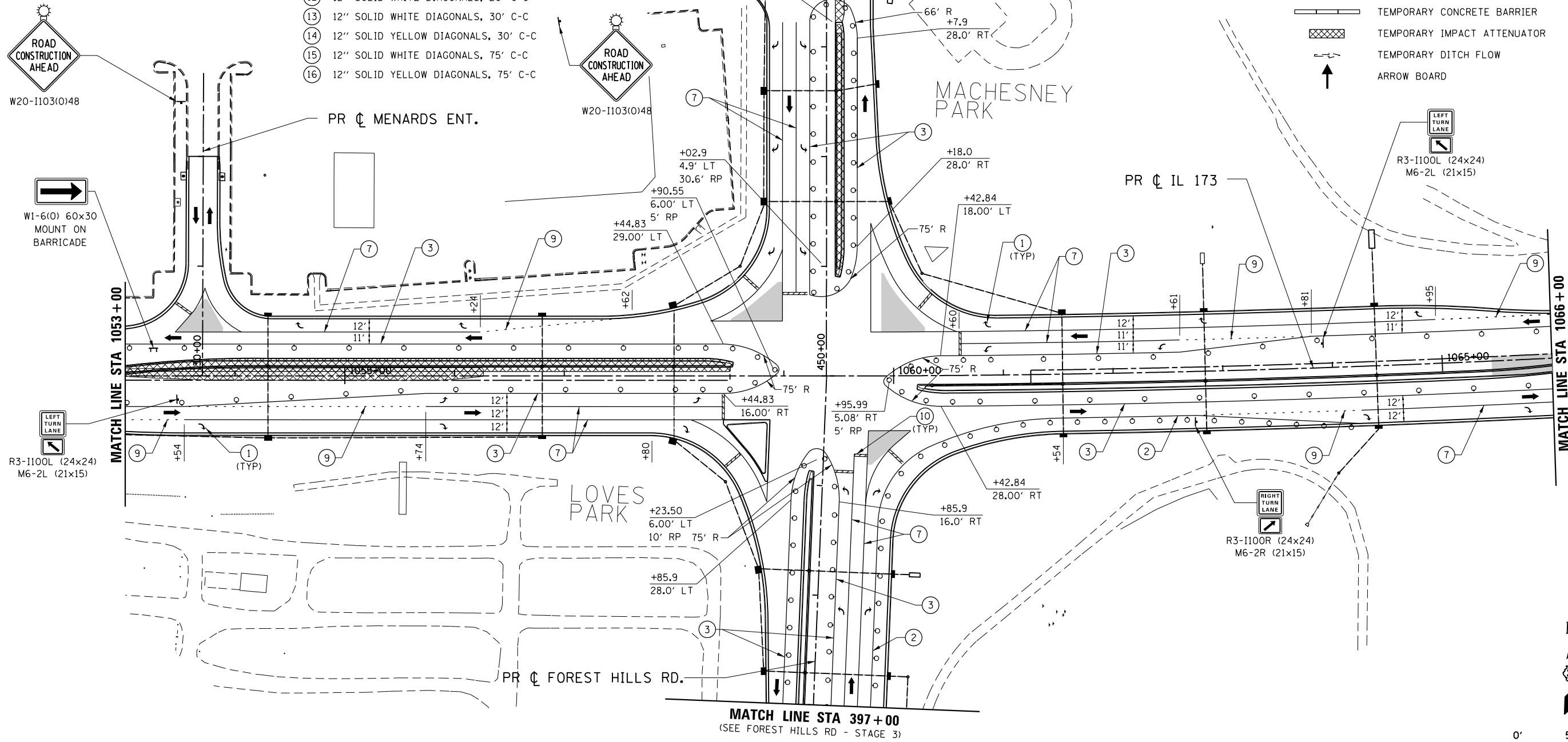
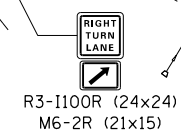
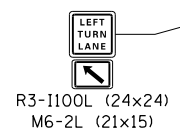
F.A.P. RTE. 303	SECTION 129R	COUNTY WINNEBAGO	TOTAL SHEETS 968	SHEET NO. 316
CONTRACT NO. 64988				
FED. ROAD DIST. NO. 2 ILLINOIS FED. AID PROJECT				

TEMPORARY STRIPING LEGEND

- ① PAVEMENT MARKING SYMBOL
- ② 4" SOLID WHITE EDGE LINE
- ③ 4" SOLID YELLOW EDGE LINE
- ④ 4" SOLID YELLOW DOUBLE CENTERLINE
- ⑤ 4" WHITE 30' SKIP 10' DASH
- ⑥ 4" YELLOW 30' SKIP 10' DASH
- ⑦ 8" SOLID WHITE LANE LINE
- ⑧ 8" WHITE 4' SKIP 2' DASH
- ⑨ 8" WHITE 6' SKIP 2' DASH
- ⑩ 24" SOLID WHITE STOP BAR
- ⑪ 12" SOLID WHITE DIAGONALS (ISLANDS)
- ⑫ 12" SOLID WHITE DIAGONALS, 20' C-C
- ⑬ 12" SOLID WHITE DIAGONALS, 30' C-C
- ⑭ 12" SOLID YELLOW DIAGONALS, 30' C-C
- ⑮ 12" SOLID WHITE DIAGONALS, 75' C-C
- ⑯ 12" SOLID YELLOW DIAGONALS, 75' C-C

SYMBOL LEGEND

- WORK AREA (STAGE 3 & STAGE 6)
- TEMPORARY PAVEMENT PLACED THIS STAGE
- TEMPORARY PAVEMENT PLACED PREVIOUS STAGE
- TEMPORARY PAVEMENT REMOVAL
- TEMPORARY / EXISTING TRAFFIC FLOW
- VERTICAL PANEL
- DRUM OR TY II BARRICADE W/ STEADY BURN BI-DIRECTIONAL LIGHT
- TY II DIRECTIONAL BARRICADE W/ STEADY BURN BI-DIRECTIONAL LIGHT
- TYPE III BARRICADE WITH FLASHING BI-DIRECTIONAL LIGHT
- TEMPORARY CONCRETE BARRIER
- TEMPORARY IMPACT ATTENUATOR
- TEMPORARY DITCH FLOW
- ARROW BOARD



FILE NAME = S:\Projects\2012 JOBS\12-95-S10206 Upchurch Loves Park 02 Ph II\Cad\CADD Sheets\208793510.S3-IL173_06.dgn
 MODEL = \$MODEL\$
 PLOT DRIVER = \$PLTDRVS\$



USER NAME = rgoertz	DESIGNED - RG	REVISED -
PLOT SCALE = 100.0000' / in.	DRAWN - TRF	REVISED -
PLOT DATE = 7/26/2013	CHECKED - CMS	REVISED -
	DATE - APRIL 30, 2013	REVISED -

STATE OF ILLINOIS
DEPARTMENT OF TRANSPORTATION

STAGING PLAN - STAGE 3
IL 173

SCALE: 1" = 50' SHEET NO. OF SHEETS STA. 1053+00 TO STA. 1066+00

F.A.P. RTE.	SECTION	COUNTY	TOTAL SHEETS	SHEET NO.
303	129R	WINNEBAGO	968	317
CONTRACT NO. 64988				
FED. ROAD DIST. NO. 2 ILLINOIS FED. AID PROJECT				

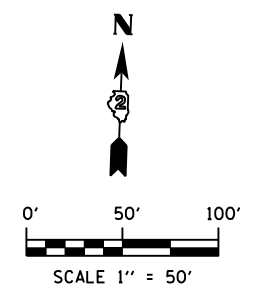
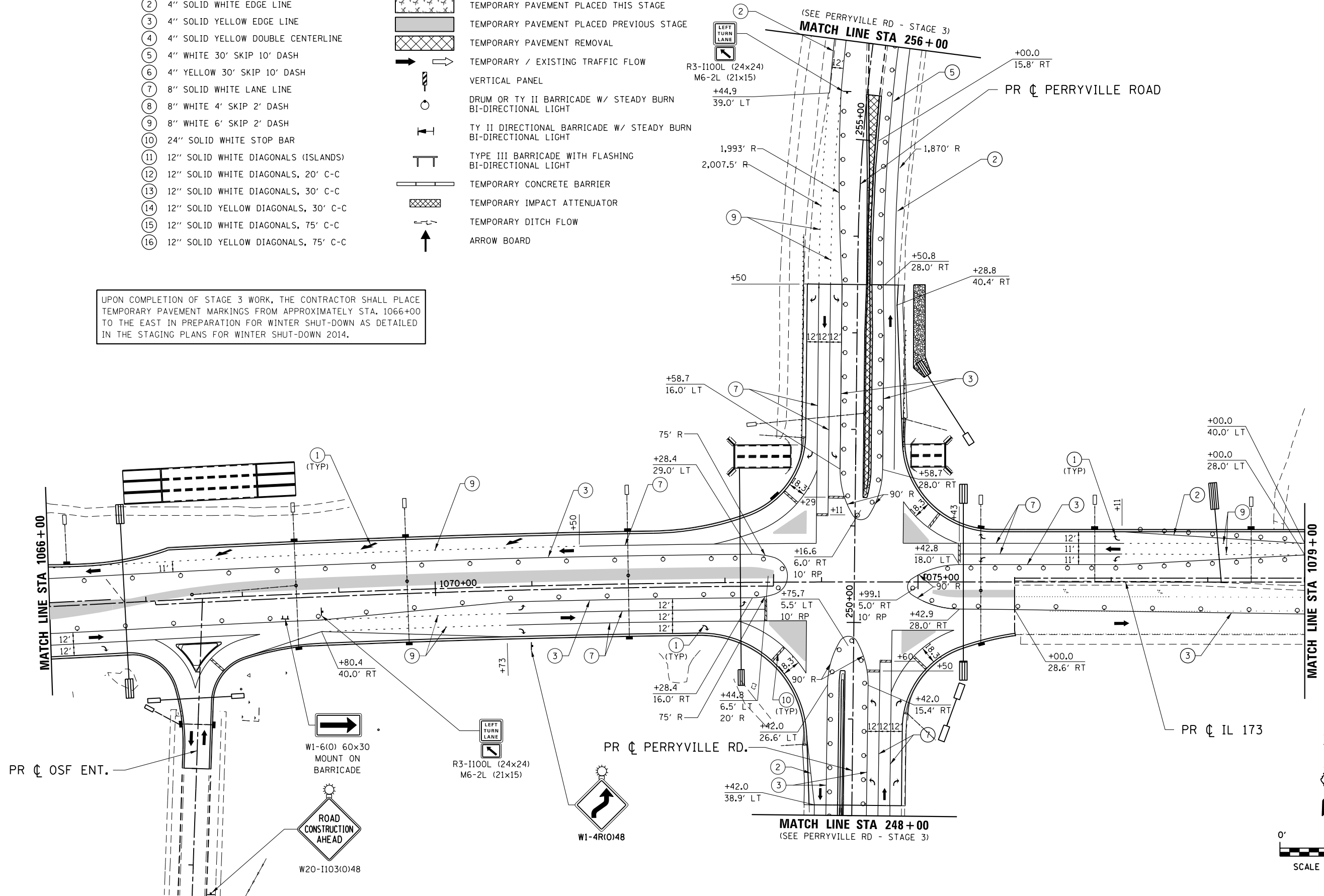
TEMPORARY STRIPING LEGEND

- ① PAVEMENT MARKING SYMBOL
- ② 4" SOLID WHITE EDGE LINE
- ③ 4" SOLID YELLOW EDGE LINE
- ④ 4" SOLID YELLOW DOUBLE CENTERLINE
- ⑤ 4" WHITE 30' SKIP 10' DASH
- ⑥ 4" YELLOW 30' SKIP 10' DASH
- ⑦ 8" SOLID WHITE LANE LINE
- ⑧ 8" WHITE 4' SKIP 2' DASH
- ⑨ 8" WHITE 6' SKIP 2' DASH
- ⑩ 24" SOLID WHITE STOP BAR
- ⑪ 12" SOLID WHITE DIAGONALS (ISLANDS)
- ⑫ 12" SOLID WHITE DIAGONALS, 20' C-C
- ⑬ 12" SOLID WHITE DIAGONALS, 30' C-C
- ⑭ 12" SOLID YELLOW DIAGONALS, 30' C-C
- ⑮ 12" SOLID WHITE DIAGONALS, 75' C-C
- ⑯ 12" SOLID YELLOW DIAGONALS, 75' C-C

SYMBOL LEGEND

- WORK AREA (STAGE 3 & STAGE 6)
- TEMPORARY PAVEMENT PLACED THIS STAGE
- TEMPORARY PAVEMENT PLACED PREVIOUS STAGE
- TEMPORARY PAVEMENT REMOVAL
- TEMPORARY / EXISTING TRAFFIC FLOW
- VERTICAL PANEL
- DRUM OR TY II BARRICADE W/ STEADY BURN BI-DIRECTIONAL LIGHT
- TY II DIRECTIONAL BARRICADE W/ STEADY BURN BI-DIRECTIONAL LIGHT
- TYPE III BARRICADE WITH FLASHING BI-DIRECTIONAL LIGHT
- TEMPORARY CONCRETE BARRIER
- TEMPORARY IMPACT ATTENUATOR
- TEMPORARY DITCH FLOW
- ARROW BOARD

UPON COMPLETION OF STAGE 3 WORK, THE CONTRACTOR SHALL PLACE TEMPORARY PAVEMENT MARKINGS FROM APPROXIMATELY STA. 1066+00 TO THE EAST IN PREPARATION FOR WINTER SHUT-DOWN AS DETAILED IN THE STAGING PLANS FOR WINTER SHUT-DOWN 2014.



FILE NAME = S:\Projects\2012\JOBS\12-95-S10206 Upchurch Loves Park 02 Ph. II\Cad\CADD Sheets\208793510.S3-IL173-07.dgn
 MODEL = \$MODEL\$
 PLOT DRIVER = \$PLTDVRS\$



USER NAME = rgoertz	DESIGNED - RG	REVISED -
	DRAWN - TRF	REVISED -
PLOT SCALE = 100.0000' / in.	CHECKED - CMS	REVISED -
PLOT DATE = 7/26/2013	DATE - APRIL 30, 2013	REVISED -

**STATE OF ILLINOIS
DEPARTMENT OF TRANSPORTATION**

**STAGING PLAN - STAGE 3
IL 173**

SCALE: 1" = 50' SHEET NO. OF SHEETS STA. 1066+00 TO STA. 1079+00

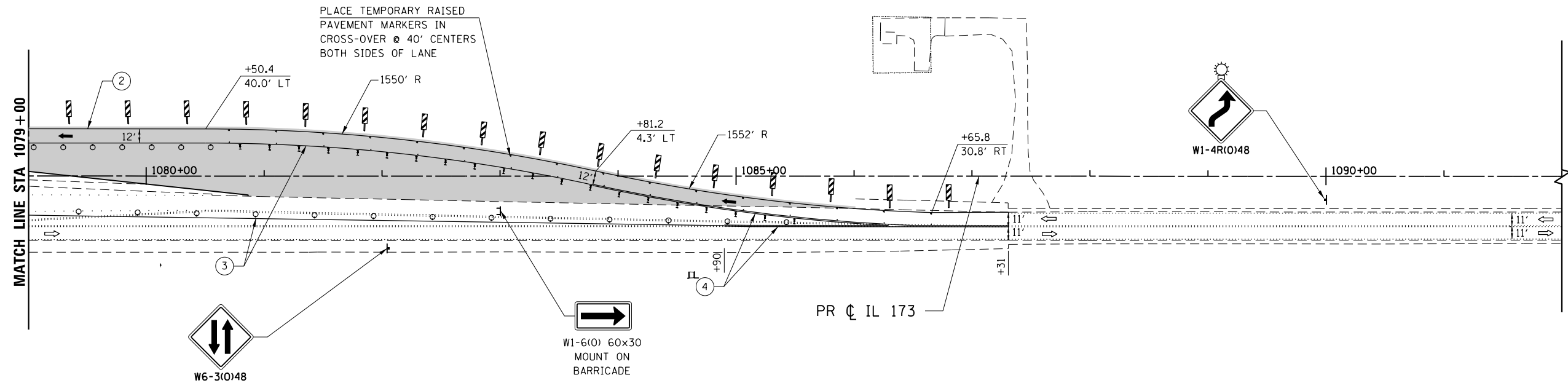
F.A.P. RTE. 303	SECTION 129R	COUNTY WINNEBAGO	TOTAL SHEETS 968	SHEET NO. 318
CONTRACT NO. 64988				
FED. ROAD DIST. NO. 2 ILLINOIS FED. AID PROJECT				

TEMPORARY STRIPING LEGEND

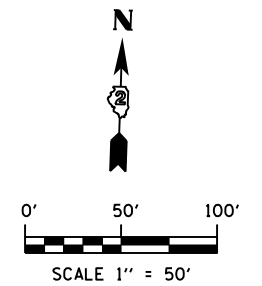
- ① PAVEMENT MARKING SYMBOL
- ② 4" SOLID WHITE EDGE LINE
- ③ 4" SOLID YELLOW EDGE LINE
- ④ 4" SOLID YELLOW DOUBLE CENTERLINE
- ⑤ 4" WHITE 30' SKIP 10' DASH
- ⑥ 4" YELLOW 30' SKIP 10' DASH
- ⑦ 8" SOLID WHITE LANE LINE
- ⑧ 8" WHITE 4' SKIP 2' DASH
- ⑨ 8" WHITE 6' SKIP 2' DASH
- ⑩ 24" SOLID WHITE STOP BAR
- ⑪ 12" SOLID WHITE DIAGONALS (ISLANDS)
- ⑫ 12" SOLID WHITE DIAGONALS, 20' C-C
- ⑬ 12" SOLID WHITE DIAGONALS, 30' C-C
- ⑭ 12" SOLID YELLOW DIAGONALS, 30' C-C
- ⑮ 12" SOLID WHITE DIAGONALS, 75' C-C
- ⑯ 12" SOLID YELLOW DIAGONALS, 75' C-C

SYMBOL LEGEND

- WORK AREA (STAGE 3 & STAGE 6)
- TEMPORARY PAVEMENT PLACED THIS STAGE
- TEMPORARY PAVEMENT PLACED PREVIOUS STAGE
- TEMPORARY PAVEMENT REMOVAL
- TEMPORARY / EXISTING TRAFFIC FLOW
- VERTICAL PANEL
- DRUM OR TY II BARRICADE W/ STEADY BURN BI-DIRECTIONAL LIGHT
- TY II DIRECTIONAL BARRICADE W/ STEADY BURN BI-DIRECTIONAL LIGHT
- TYPE III BARRICADE WITH FLASHING BI-DIRECTIONAL LIGHT
- TEMPORARY CONCRETE BARRIER
- TEMPORARY IMPACT ATTENUATOR
- TEMPORARY DITCH FLOW
- ARROW BOARD



W20-1103(0)48
STA 1095+00



FILE NAME = S:\Projects\2012\JOBS\12-95-S10206 Upchurch Loves Park 02 Ph II\Cad\CADD Sheets\200793510.S3-IL173.06.dgn
MODEL = \$MODEL\$
PLOT DRIVER = \$PLTDVRS\$



USER NAME = rgoertz	DESIGNED - RG	REVISED -
PLOT SCALE = 100.0000' / in.	DRAWN - TRF	REVISED -
PLOT DATE = 7/26/2013	CHECKED - CMS	REVISED -
	DATE - APRIL 30, 2013	REVISED -

STATE OF ILLINOIS
DEPARTMENT OF TRANSPORTATION

STAGING PLAN - STAGE 3
IL 173

SCALE: 1" = 50' SHEET NO. OF SHEETS STA. 1079+00 TO STA. 1092+00

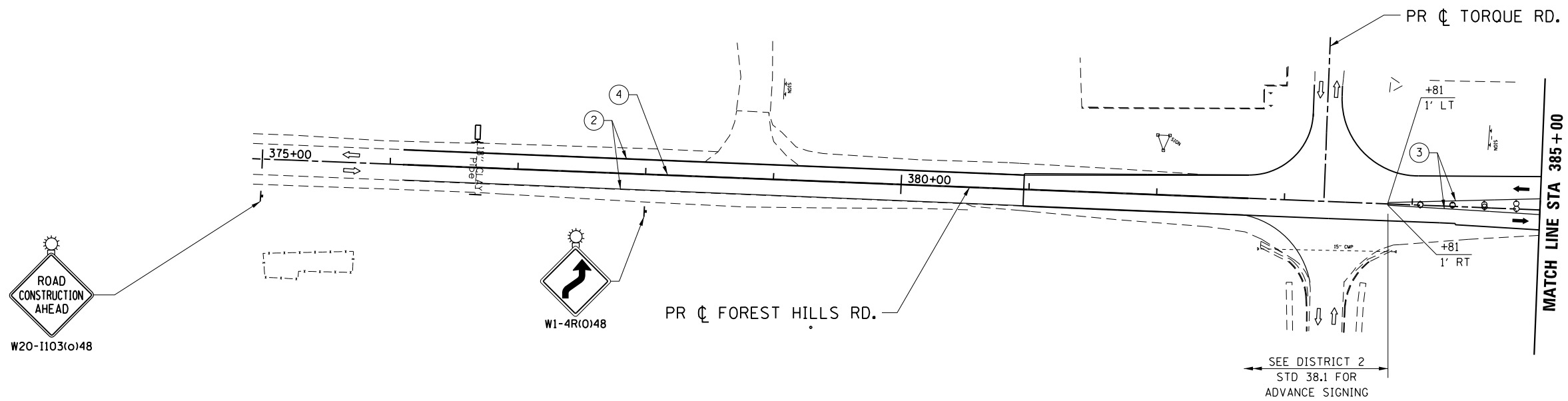
F.A.P. RTE.	SECTION	COUNTY	TOTAL SHEETS	SHEET NO.
303	129R	WINNEBAGO	968	319
CONTRACT NO. 64988				
FED. ROAD DIST. NO. 2 ILLINOIS FED. AID PROJECT				

TEMPORARY STRIPING LEGEND

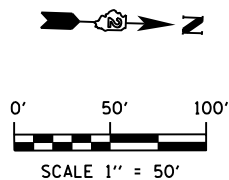
- ① PAVEMENT MARKING SYMBOL
- ② 4" SOLID WHITE EDGE LINE
- ③ 4" SOLID YELLOW EDGE LINE
- ④ 4" SOLID YELLOW DOUBLE CENTERLINE
- ⑤ 4" WHITE 30' SKIP 10' DASH
- ⑥ 4" YELLOW 30' SKIP 10' DASH
- ⑦ 8" SOLID WHITE LANE LINE
- ⑧ 8" WHITE 4' SKIP 2' DASH
- ⑨ 8" WHITE 6' SKIP 2' DASH
- ⑩ 24" SOLID WHITE STOP BAR
- ⑪ 12" SOLID WHITE DIAGONALS (ISLANDS)
- ⑫ 12" SOLID WHITE DIAGONALS, 20' C-C
- ⑬ 12" SOLID WHITE DIAGONALS, 30' C-C
- ⑭ 12" SOLID YELLOW DIAGONALS, 30' C-C
- ⑮ 12" SOLID WHITE DIAGONALS, 75' C-C
- ⑯ 12" SOLID YELLOW DIAGONALS, 75' C-C

SYMBOL LEGEND

- WORK AREA (STAGE 3 & STAGE 6)
- TEMPORARY PAVEMENT PLACED THIS STAGE
- TEMPORARY PAVEMENT PLACED PREVIOUS STAGE
- TEMPORARY PAVEMENT REMOVAL
- TEMPORARY / EXISTING TRAFFIC FLOW
- VERTICAL PANEL
- DRUM OR TY II BARRICADE W/ STEADY BURN BI-DIRECTIONAL LIGHT
- TY II DIRECTIONAL BARRICADE W/ STEADY BURN BI-DIRECTIONAL LIGHT
- TYPE III BARRICADE WITH FLASHING BI-DIRECTIONAL LIGHT
- TEMPORARY CONCRETE BARRIER
- TEMPORARY IMPACT ATTENUATOR
- TEMPORARY DITCH FLOW
- ARROW BOARD



TEMPORARY PAVEMENT MARKINGS HAVE BEEN CALLED OUT ON THIS SHEET, HOWEVER MUCH OF THE PAVEMENT MARKING MAY BE PLACED IN ITS FINAL LOCATION AS PERMANENT PRIOR TO COMPLETION OF WORK IN STAGE 3. THE CONTRACTOR SHALL PROCEED AS DIRECTED BY THE ENGINEER. NOTE, STAGE 3 WILL BE COMPLETED WITH PERMANENT PAVEMENT MARKINGS PLACED IN FINAL LOCATIONS FROM THE BEGINNING OF THE PROJECT TO APPROXIMATELY STA. 1066+00.



FILE NAME = S:\Projects\2012\JOBS\12-95-S10206 Upchurch Loves Park 02 Ph 11\Cad\CADD Sheets\208793510.S3-Forest.Hills.01.dgn
 MODEL = \$MODEL\$
 PLOT DRIVER = \$PLTDVRS\$



USER NAME = rgoertz	DESIGNED - RG	REVISED -
PLOT SCALE = 100.0000' / in.	DRAWN - TRF	REVISED -
PLOT DATE = 7/26/2013	CHECKED - CMS	REVISED -
	DATE - APRIL 30, 2013	REVISED -

**STATE OF ILLINOIS
DEPARTMENT OF TRANSPORTATION**

**STAGING PLAN - STAGE 3
FOREST HILLS RD**

SCALE: 1" = 50' SHEET NO. OF SHEETS STA. 375+00 TO STA. 385+00

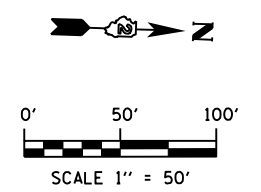
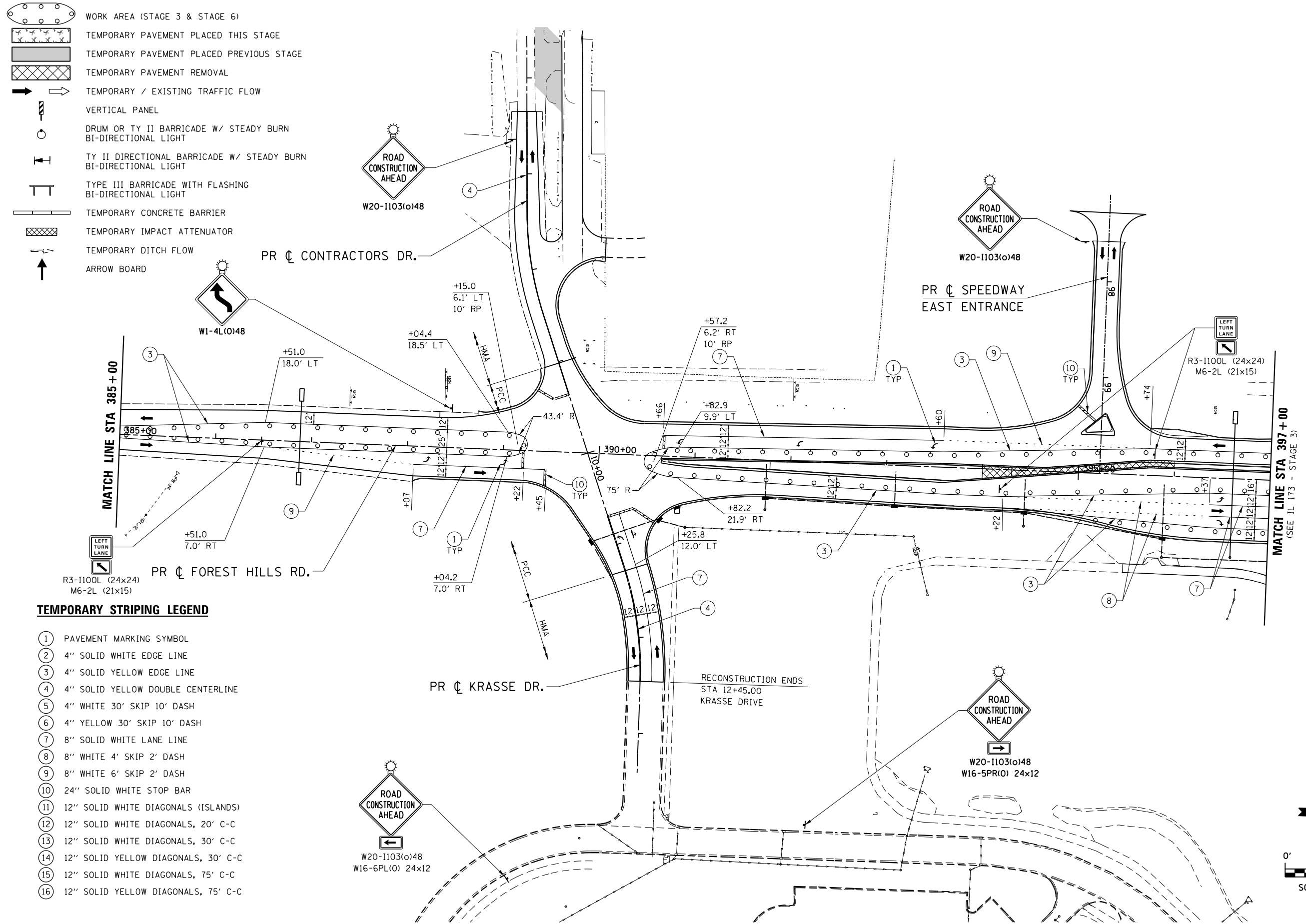
F.A.P. RTE. 303	SECTION 129R	COUNTY WINNEBAGO	TOTAL SHEETS 968	SHEET NO. 320
CONTRACT NO. 64988				
FED. ROAD DIST. NO. 2 ILLINOIS FED. AID PROJECT				

SYMBOL LEGEND

- WORK AREA (STAGE 3 & STAGE 6)
- TEMPORARY PAVEMENT PLACED THIS STAGE
- TEMPORARY PAVEMENT PLACED PREVIOUS STAGE
- TEMPORARY PAVEMENT REMOVAL
- TEMPORARY / EXISTING TRAFFIC FLOW
- VERTICAL PANEL
- DRUM OR TY II BARRICADE W/ STEADY BURN BI-DIRECTIONAL LIGHT
- TY II DIRECTIONAL BARRICADE W/ STEADY BURN BI-DIRECTIONAL LIGHT
- TYPE III BARRICADE WITH FLASHING BI-DIRECTIONAL LIGHT
- TEMPORARY CONCRETE BARRIER
- TEMPORARY IMPACT ATTENUATOR
- TEMPORARY DITCH FLOW
- ARROW BOARD

TEMPORARY STRIPING LEGEND

- ① PAVEMENT MARKING SYMBOL
- ② 4" SOLID WHITE EDGE LINE
- ③ 4" SOLID YELLOW EDGE LINE
- ④ 4" SOLID YELLOW DOUBLE CENTERLINE
- ⑤ 4" WHITE 30' SKIP 10' DASH
- ⑥ 4" YELLOW 30' SKIP 10' DASH
- ⑦ 8" SOLID WHITE LANE LINE
- ⑧ 8" WHITE 4' SKIP 2' DASH
- ⑨ 8" WHITE 6' SKIP 2' DASH
- ⑩ 24" SOLID WHITE STOP BAR
- ⑪ 12" SOLID WHITE DIAGONALS (ISLANDS)
- ⑫ 12" SOLID WHITE DIAGONALS, 20' C-C
- ⑬ 12" SOLID WHITE DIAGONALS, 30' C-C
- ⑭ 12" SOLID YELLOW DIAGONALS, 30' C-C
- ⑮ 12" SOLID WHITE DIAGONALS, 75' C-C
- ⑯ 12" SOLID YELLOW DIAGONALS, 75' C-C



FILE NAME = S:\Projects\2012\JOBS\12-95-S10206 Upchurch Loves Park 02 Ph. II\Cad\CADD Sheets\208793510.S3-Forest.Hills_02.dgn
 MODEL = \$MODEL\$
 PLOT DRIVER = \$PLTDRVS\$



USER NAME = rgoertz	DESIGNED - RG	REVISED -
	DRAWN - TRF	REVISED -
PLOT SCALE = 100.0000' / in.	CHECKED - CMS	REVISED -
PLOT DATE = 7/26/2013	DATE - APRIL 30, 2013	REVISED -

**STATE OF ILLINOIS
DEPARTMENT OF TRANSPORTATION**

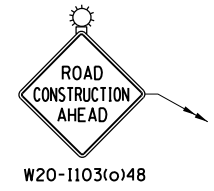
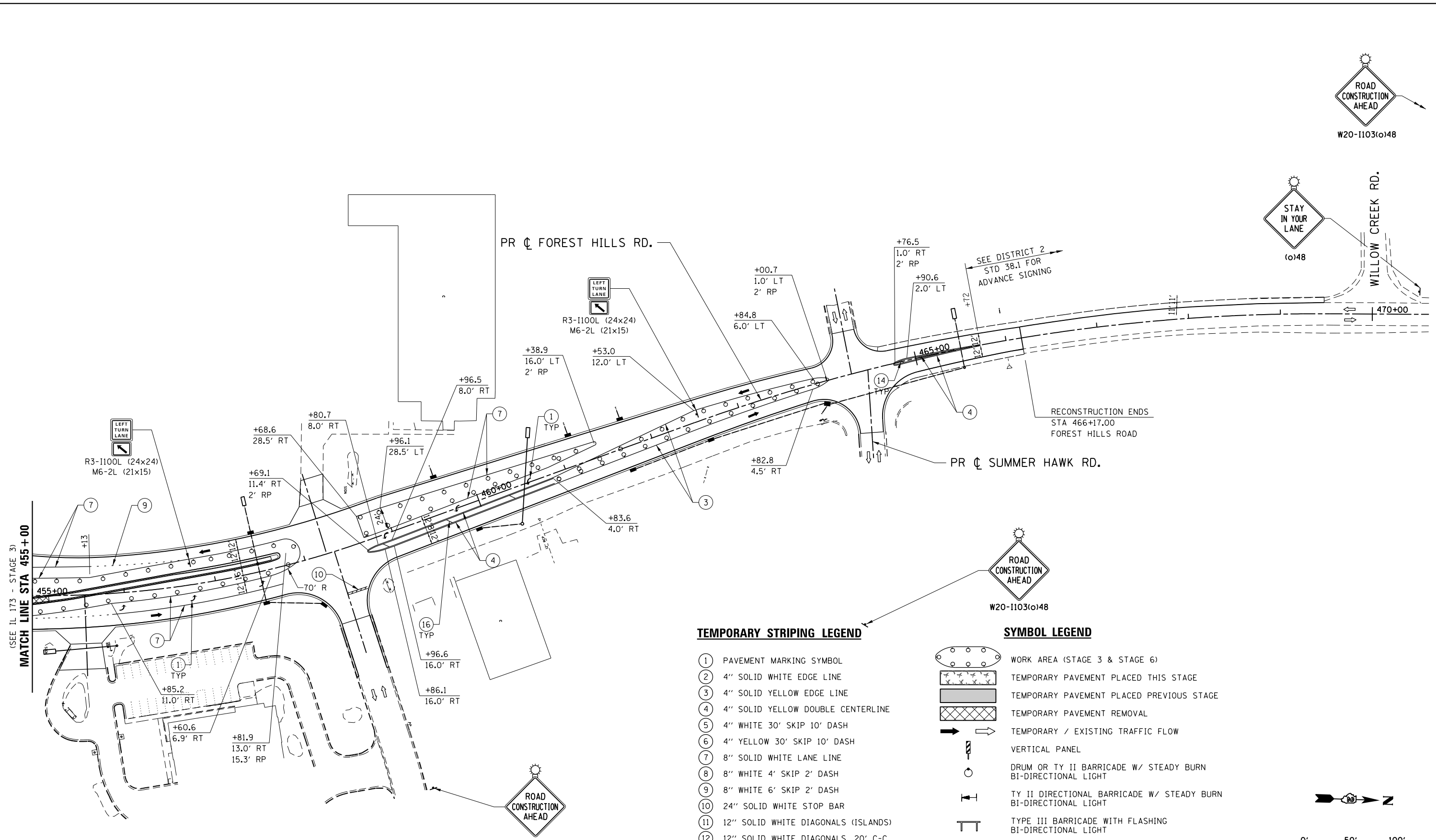
**STAGING PLAN - STAGE 3
FOREST HILLS RD**

SCALE: 1" = 50' SHEET NO. OF SHEETS STA. 385+00 TO STA. 397+00

F.A.P. RTE. 303	SECTION 129R	COUNTY WINNEBAGO	TOTAL SHEETS 968	SHEET NO. 321
CONTRACT NO. 64988				
FED. ROAD DIST. NO. 2 ILLINOIS FED. AID PROJECT				

FILE NAME = S:\Projects\2012 Jobs\12-95-S10206 Upchurch Loves Park 02 Ph II\Cad\CADD Sheets\208793510.S3-Forest.Hills_03.dgn
 MODEL = \$MODEL\$
 PLOT DRIVER = \$PLTDVRS\$

(SEE IL 173 - STAGE 3)
 MATCH LINE STA 455+00

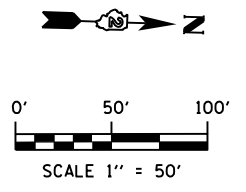


TEMPORARY STRIPING LEGEND

- ① PAVEMENT MARKING SYMBOL
- ② 4" SOLID WHITE EDGE LINE
- ③ 4" SOLID YELLOW EDGE LINE
- ④ 4" SOLID YELLOW DOUBLE CENTERLINE
- ⑤ 4" WHITE 30' SKIP 10' DASH
- ⑥ 4" YELLOW 30' SKIP 10' DASH
- ⑦ 8" SOLID WHITE LANE LINE
- ⑧ 8" WHITE 4' SKIP 2' DASH
- ⑨ 8" WHITE 6' SKIP 2' DASH
- ⑩ 24" SOLID WHITE STOP BAR
- ⑪ 12" SOLID WHITE DIAGONALS (ISLANDS)
- ⑫ 12" SOLID WHITE DIAGONALS, 20' C-C
- ⑬ 12" SOLID WHITE DIAGONALS, 30' C-C
- ⑭ 12" SOLID YELLOW DIAGONALS, 30' C-C
- ⑮ 12" SOLID WHITE DIAGONALS, 75' C-C
- ⑯ 12" SOLID YELLOW DIAGONALS, 75' C-C

SYMBOL LEGEND

- WORK AREA (STAGE 3 & STAGE 6)
- TEMPORARY PAVEMENT PLACED THIS STAGE
- TEMPORARY PAVEMENT PLACED PREVIOUS STAGE
- TEMPORARY PAVEMENT REMOVAL
- TEMPORARY / EXISTING TRAFFIC FLOW
- VERTICAL PANEL
- DRUM OR TY II BARRICADE W/ STEADY BURN BI-DIRECTIONAL LIGHT
- TY II DIRECTIONAL BARRICADE W/ STEADY BURN BI-DIRECTIONAL LIGHT
- TYPE III BARRICADE WITH FLASHING BI-DIRECTIONAL LIGHT
- TEMPORARY CONCRETE BARRIER
- TEMPORARY IMPACT ATTENUATOR
- TEMPORARY DITCH FLOW
- ARROW BOARD



USER NAME = rgoertz	DESIGNED - RG	REVISED -
PLOT SCALE = 100.0000' / in.	DRAWN - TRF	REVISED -
PLOT DATE = 7/26/2013	CHECKED - CMS	REVISED -
	DATE - APRIL 30, 2013	REVISED -

STATE OF ILLINOIS
 DEPARTMENT OF TRANSPORTATION

**STAGING PLAN - STAGE 3
 FOREST HILLS RD**

SCALE: 1" = 50'	SHEET NO.	OF	SHEETS	STA. 455+00	TO STA. 470+00
-----------------	-----------	----	--------	-------------	----------------

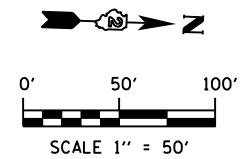
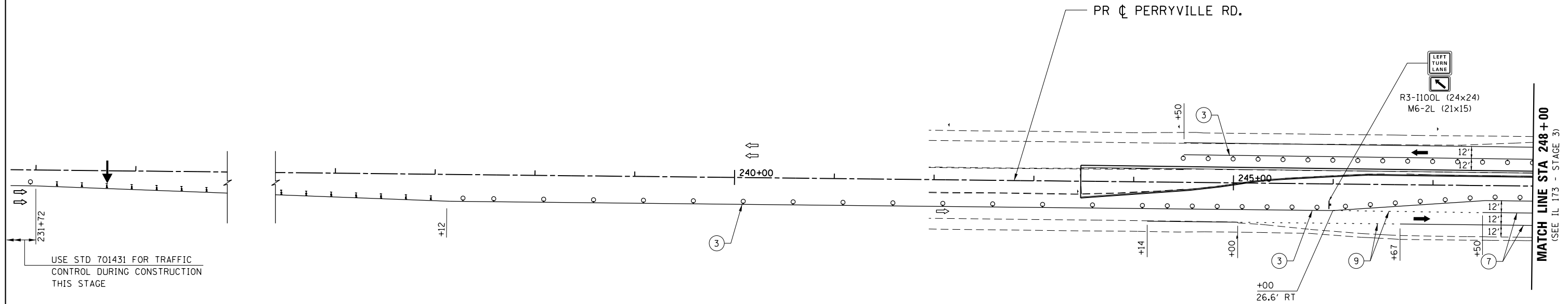
F.A.P. RTE. 303	SECTION 129R	COUNTY WINNEBAGO	TOTAL SHEETS 968	SHEET NO. 322
CONTRACT NO. 64988				
FED. ROAD DIST. NO. 2 ILLINOIS FED. AID PROJECT				

TEMPORARY STRIPING LEGEND

- ① PAVEMENT MARKING SYMBOL
- ② 4" SOLID WHITE EDGE LINE
- ③ 4" SOLID YELLOW EDGE LINE
- ④ 4" SOLID YELLOW DOUBLE CENTERLINE
- ⑤ 4" WHITE 30' SKIP 10' DASH
- ⑥ 4" YELLOW 30' SKIP 10' DASH
- ⑦ 8" SOLID WHITE LANE LINE
- ⑧ 8" WHITE 4' SKIP 2' DASH
- ⑨ 8" WHITE 6' SKIP 2' DASH
- ⑩ 24" SOLID WHITE STOP BAR
- ⑪ 12" SOLID WHITE DIAGONALS (ISLANDS)
- ⑫ 12" SOLID WHITE DIAGONALS, 20' C-C
- ⑬ 12" SOLID WHITE DIAGONALS, 30' C-C
- ⑭ 12" SOLID YELLOW DIAGONALS, 30' C-C
- ⑮ 12" SOLID WHITE DIAGONALS, 75' C-C
- ⑯ 12" SOLID YELLOW DIAGONALS, 75' C-C

SYMBOL LEGEND

- WORK AREA (STAGE 3 & STAGE 6)
- TEMPORARY PAVEMENT PLACED THIS STAGE
- TEMPORARY PAVEMENT PLACED PREVIOUS STAGE
- TEMPORARY PAVEMENT REMOVAL
- TEMPORARY / EXISTING TRAFFIC FLOW
- VERTICAL PANEL
- DRUM OR TY II BARRICADE W/ STEADY BURN BI-DIRECTIONAL LIGHT
- TY II DIRECTIONAL BARRICADE W/ STEADY BURN BI-DIRECTIONAL LIGHT
- TYPE III BARRICADE WITH FLASHING BI-DIRECTIONAL LIGHT
- TEMPORARY CONCRETE BARRIER
- TEMPORARY IMPACT ATTENUATOR
- TEMPORARY DITCH FLOW
- ARROW BOARD



FILE NAME = S:\Projects\2012\JOBS\12-95-S10006 Upchurch Loves Park 02 Ph. II\Cad\CADD Sheets\2007935TG.S3-Perryville.dwg
 MODEL = \$MODEL\$
 PLOT DRIVER = \$PLTDVRS\$



USER NAME = rgoertz	DESIGNED - RG	REVISED -
	DRAWN - TRF	REVISED -
PLOT SCALE = 100.0000' / in.	CHECKED - CMS	REVISED -
PLOT DATE = 7/26/2013	DATE - APRIL 30, 2013	REVISED -

**STATE OF ILLINOIS
DEPARTMENT OF TRANSPORTATION**

**STAGING PLAN - STAGE 3
PERRYVILLE ROAD**

SCALE: 1" = 50' SHEET NO. OF SHEETS STA. 239+50 TO STA. 248+00

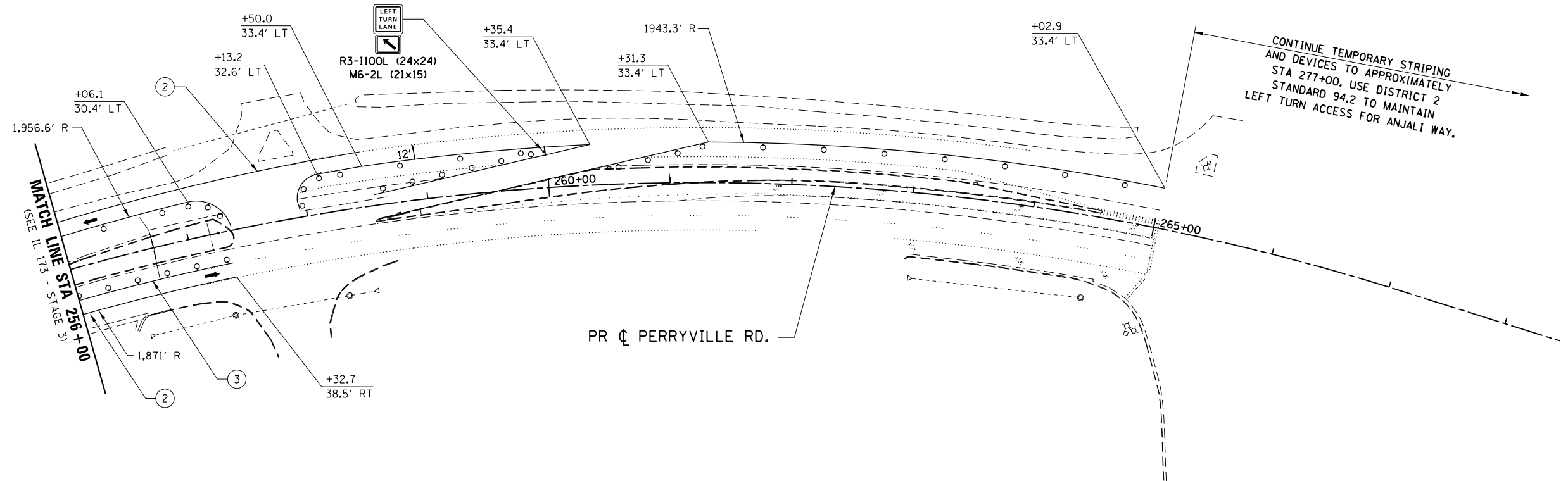
F.A.P. RTE.	SECTION	COUNTY	TOTAL SHEETS	SHEET NO.
303	129R	WINNEBAGO	968	323
CONTRACT NO. 64988				
FED. ROAD DIST. NO. 2 ILLINOIS FED. AID PROJECT				

TEMPORARY STRIPING LEGEND

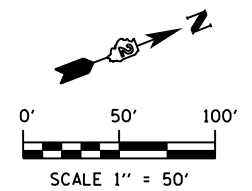
- ① PAVEMENT MARKING SYMBOL
- ② 4" SOLID WHITE EDGE LINE
- ③ 4" SOLID YELLOW EDGE LINE
- ④ 4" SOLID YELLOW DOUBLE CENTERLINE
- ⑤ 4" WHITE 30' SKIP 10' DASH
- ⑥ 4" YELLOW 30' SKIP 10' DASH
- ⑦ 8" SOLID WHITE LANE LINE
- ⑧ 8" WHITE 4' SKIP 2' DASH
- ⑨ 8" WHITE 6' SKIP 2' DASH
- ⑩ 24" SOLID WHITE STOP BAR
- ⑪ 12" SOLID WHITE DIAGONALS (ISLANDS)
- ⑫ 12" SOLID WHITE DIAGONALS, 20' C-C
- ⑬ 12" SOLID WHITE DIAGONALS, 30' C-C
- ⑭ 12" SOLID YELLOW DIAGONALS, 30' C-C
- ⑮ 12" SOLID WHITE DIAGONALS, 75' C-C
- ⑯ 12" SOLID YELLOW DIAGONALS, 75' C-C

SYMBOL LEGEND

- WORK AREA (STAGE 3 & STAGE 6)
- TEMPORARY PAVEMENT PLACED THIS STAGE
- TEMPORARY PAVEMENT PLACED PREVIOUS STAGE
- TEMPORARY PAVEMENT REMOVAL
- TEMPORARY / EXISTING TRAFFIC FLOW
- VERTICAL PANEL
- DRUM OR TY II BARRICADE W/ STEADY BURN BI-DIRECTIONAL LIGHT
- TY II DIRECTIONAL BARRICADE W/ STEADY BURN BI-DIRECTIONAL LIGHT
- TYPE III BARRICADE WITH FLASHING BI-DIRECTIONAL LIGHT
- TEMPORARY CONCRETE BARRIER
- TEMPORARY IMPACT ATTENUATOR
- TEMPORARY DITCH FLOW
- ARROW BOARD



W20-1103(o)48
STA 280+50



FILE NAME = S:\Projects\2012\JOBS\12-95-S10006 Upchurch Loves Park 02 Ph 11\Cad\CADD Sheets\200793510.S3-Perryville.dwg
MODEL = \$MODEL\$
PLOT DRIVER = \$PLTDV\$



USER NAME = rgoertz	DESIGNED - RG	REVISED -
DRAWN - TRF	CHECKED - CMS	REVISED -
PLOT SCALE = 100.0000' / in.	DATE - APRIL 30, 2013	REVISED -
PLOT DATE = 7/26/2013		

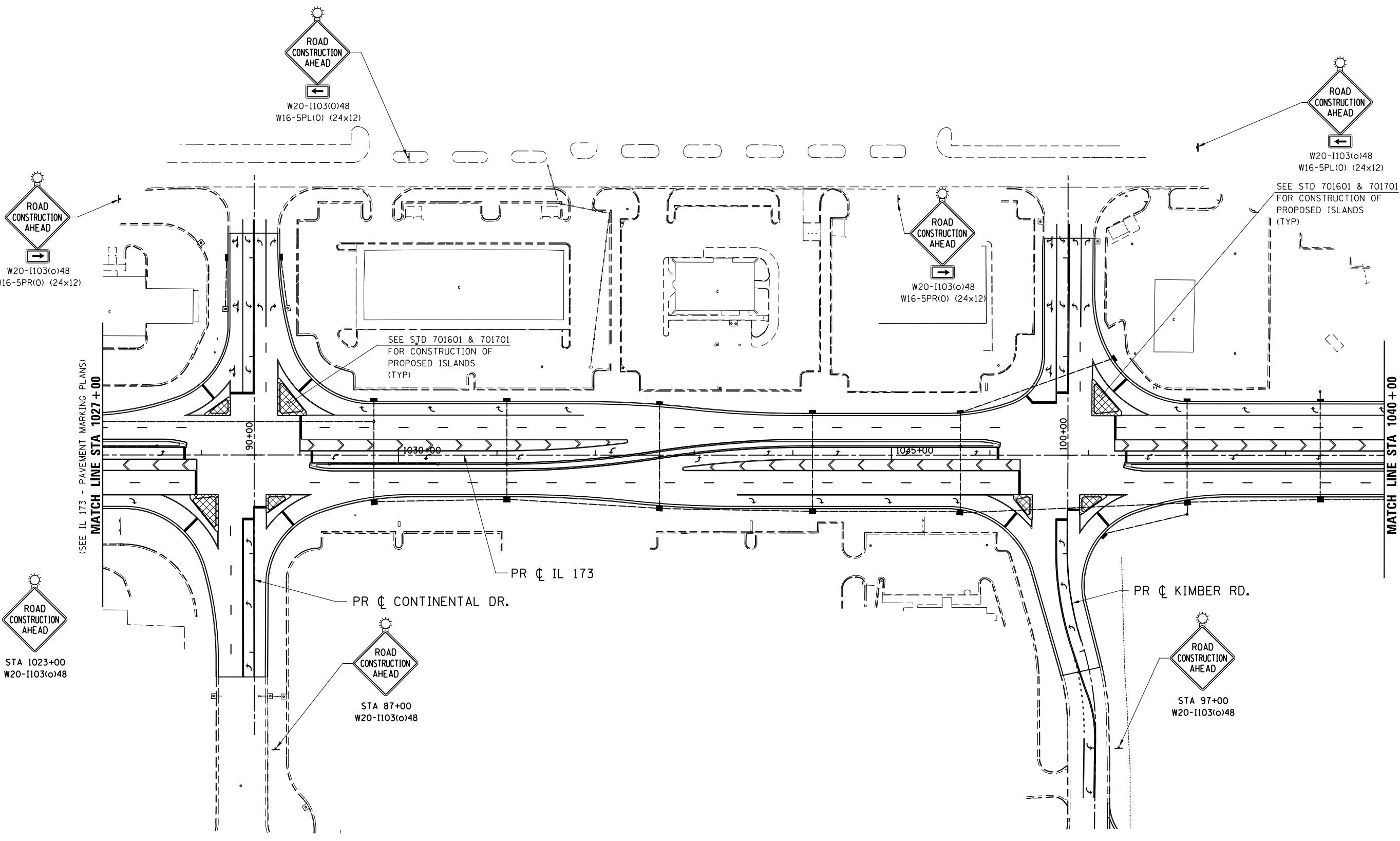
**STATE OF ILLINOIS
DEPARTMENT OF TRANSPORTATION**

**STAGING PLAN - STAGE 3
PERRYVILLE ROAD**



SCALE: 1" = 50' SHEET NO. OF SHEETS STA. 256+00 TO STA. 265+00

F.A.P. RTE.	SECTION	COUNTY	TOTAL SHEETS	SHEET NO.
303	129R	WINNEBAGO	968	324
CONTRACT NO. 64988				
FED. ROAD DIST. NO. 2 ILLINOIS FED. AID PROJECT				

FILE NAME = S:\Projects\2012\JOBS\12-95-S10206 Upchurch Loves Park 02 Ph. II\Cad\CADD Sheets\208793510.S3a-IL173.dgn
 MODEL = \$MODEL\$
 PLOT DRIVER = \$PLTDVRS\$

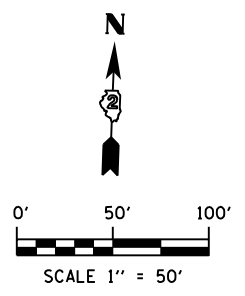


SYMBOL LEGEND

-  TEMPORARY PAVEMENT PLACED PREVIOUS STAGE
-  TEMPORARY PAVEMENT REMOVAL

CONTRACTOR SHALL MAINTAIN ALL LANES OPEN TO TRAFFIC ON WEEKENDS.

PAVEMENT MARKINGS SHOWN ARE EITHER PERMANENT OR TEMPORARY, DEPENDANT ON TIME AND/OR WEATHER CONDITIONS, AS DIRECTED BY THE ENGINEER. STAGE 3A WILL BE COMPLETED WITH ALL PAVEMENT MARKINGS PLACED IN FINAL LOCATIONS FROM THE BEGINNING OF THE PROJECT TO APPROXIMATELY STA. 1066+00.



USER NAME = rgoertz	DESIGNED - RG	REVISED -
	DRAWN - TRF	REVISED -
PLOT SCALE = 100.0000' / 1"	CHECKED - CMS	REVISED -
PLOT DATE = 7/26/2013	DATE - APRIL 30, 2013	REVISED -

**STATE OF ILLINOIS
DEPARTMENT OF TRANSPORTATION**

**STAGING PLAN - STAGE 3A
IL 173**



SCALE: 1" = 50' SHEET NO. OF SHEETS STA. 1027+00 TO STA. 1040+00

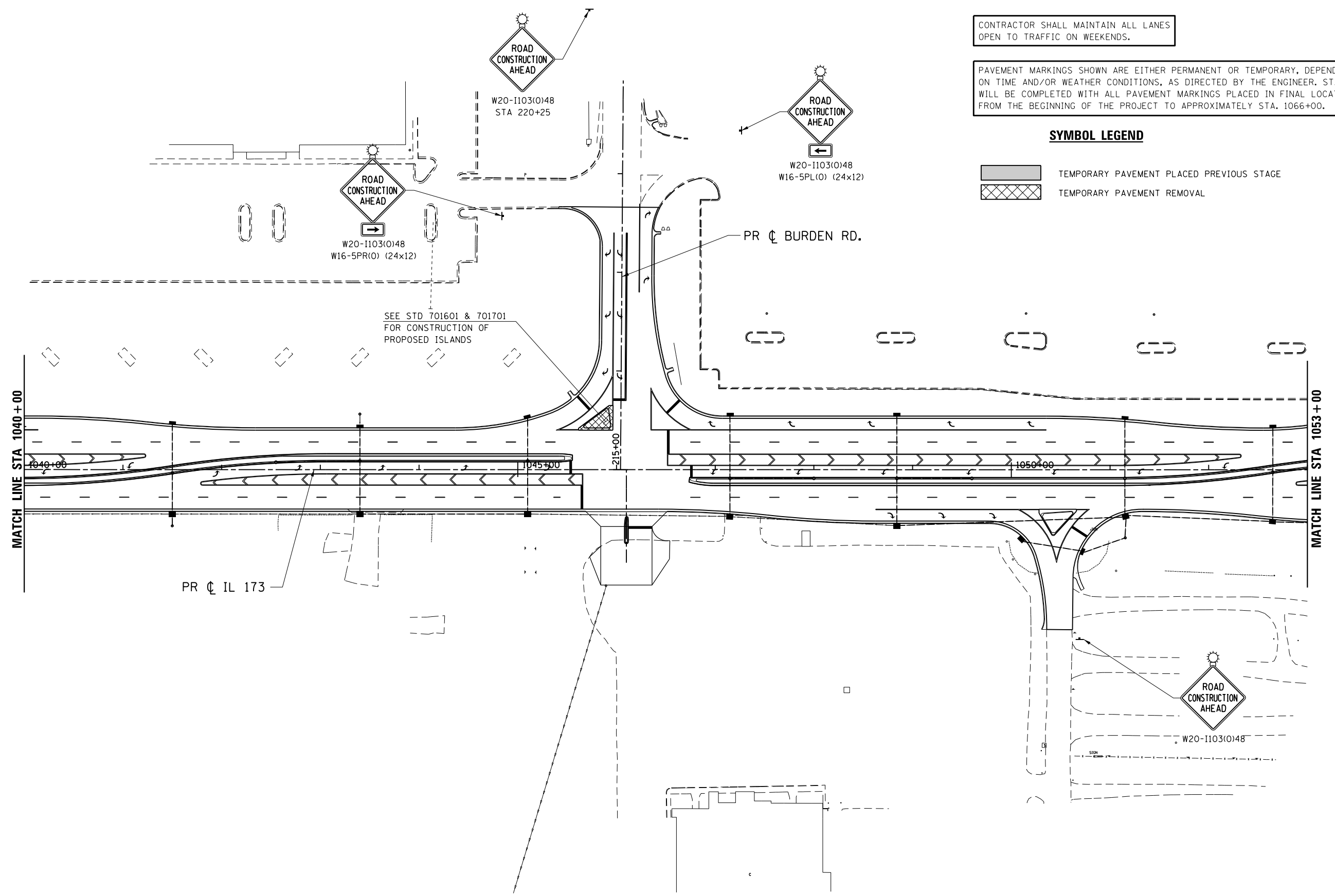
F.A.P. RTE. 303	SECTION 129R	COUNTY WINNEBAGO	TOTAL SHEETS 968	SHEET NO. 325
CONTRACT NO. 64988				
FED. ROAD DIST. NO. 2 ILLINOIS FED. AID PROJECT				

CONTRACTOR SHALL MAINTAIN ALL LANES OPEN TO TRAFFIC ON WEEKENDS.

PAVEMENT MARKINGS SHOWN ARE EITHER PERMANENT OR TEMPORARY, DEPENDANT ON TIME AND/OR WEATHER CONDITIONS, AS DIRECTED BY THE ENGINEER. STAGE 3A WILL BE COMPLETED WITH ALL PAVEMENT MARKINGS PLACED IN FINAL LOCATIONS FROM THE BEGINNING OF THE PROJECT TO APPROXIMATELY STA. 1066+00.

SYMBOL LEGEND

-  TEMPORARY PAVEMENT PLACED PREVIOUS STAGE
-  TEMPORARY PAVEMENT REMOVAL



FILE NAME = S:\Projects\2012\JOBS\12-95-S10006 Upchurch Loves Park 02 Ph. II\Cad\CADD Sheets\200793510.S3A-IL173.05.dgn
 MODEL = \$MODEL\$
 PLOT DRIVER = \$PLTDVRS\$



USER NAME = rgoertz	DESIGNED - RG	REVISED -
PLOT SCALE = 100.0000' / in.	DRAWN - TRF	REVISED -
PLOT DATE = 7/26/2013	CHECKED - CMS	REVISED -
	DATE - APRIL 30, 2013	REVISED -

**STATE OF ILLINOIS
DEPARTMENT OF TRANSPORTATION**

**STAGING PLAN - STAGE 3A
IL 173**



SCALE: 1" = 50' SHEET NO. OF SHEETS STA. 1040+00 TO STA. 1053+00

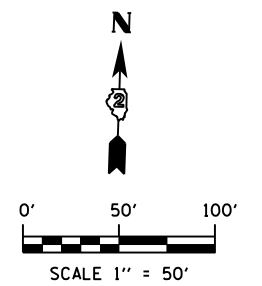
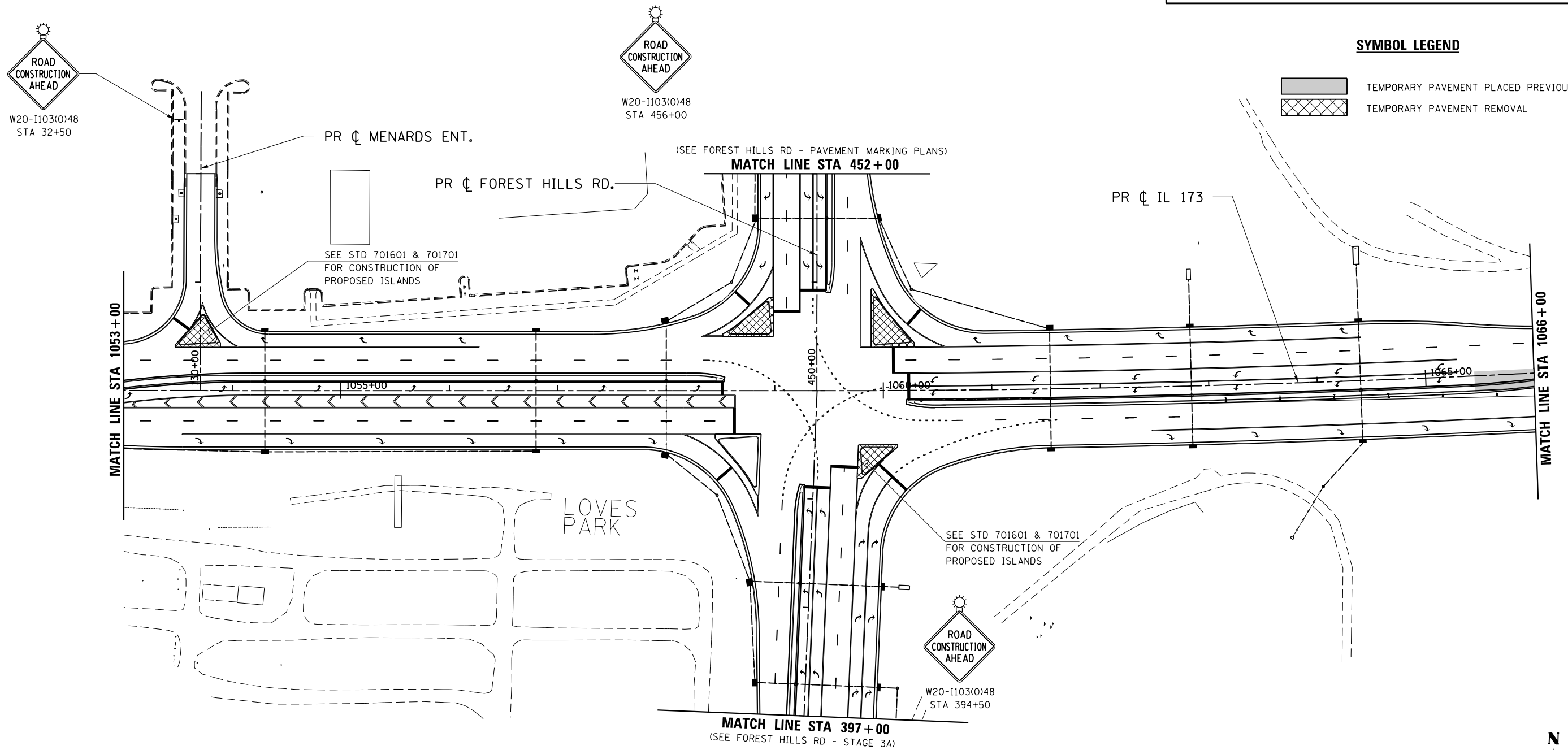
F.A.P. RTE.	SECTION	COUNTY	TOTAL SHEETS	SHEET NO.
303	129R	WINNEBAGO	968	326
CONTRACT NO. 64988				
FED. ROAD DIST. NO. 2 ILLINOIS FED. AID PROJECT				

CONTRACTOR SHALL MAINTAIN ALL LANES OPEN TO TRAFFIC ON WEEKENDS.

PAVEMENT MARKINGS SHOWN ARE EITHER PERMANENT OR TEMPORARY, DEPENDANT ON TIME AND/OR WEATHER CONDITIONS, AS DIRECTED BY THE ENGINEER. STAGE 3A WILL BE COMPLETED WITH ALL PAVEMENT MARKINGS PLACED IN FINAL LOCATIONS FROM THE BEGINNING OF THE PROJECT TO APPROXIMATELY STA. 1066+00.

SYMBOL LEGEND

-  TEMPORARY PAVEMENT PLACED PREVIOUS STAGE
-  TEMPORARY PAVEMENT REMOVAL



FILE NAME = S:\Projects\2012 JOBS\12-95-S10206 Upchurch Loves Park 02 Ph. II\Cad\CADD Sheets\208793510.S3A-IL173.06.dgn
 MODEL = \$MODEL\$
 PLOT DRIVER = \$PLTDVRS\$



USER NAME = rgoertz	DESIGNED - RG	REVISED -
	DRAWN - TRF	REVISED -
PLOT SCALE = 100.0000' / in.	CHECKED - CMS	REVISED -
PLOT DATE = 7/26/2013	DATE - APRIL 30, 2013	REVISED -



**STATE OF ILLINOIS
 DEPARTMENT OF TRANSPORTATION**

**STAGING PLAN - STAGE 3A
 IL 173**

SCALE: 1" = 50' SHEET NO. OF SHEETS STA. 1053+00 TO STA. 1066+00

F.A.P. RTE.	SECTION	COUNTY	TOTAL SHEETS	SHEET NO.
303	129R	WINNEBAGO	968	327
CONTRACT NO. 64988				
FED. ROAD DIST. NO. 2 ILLINOIS FED. AID PROJECT				

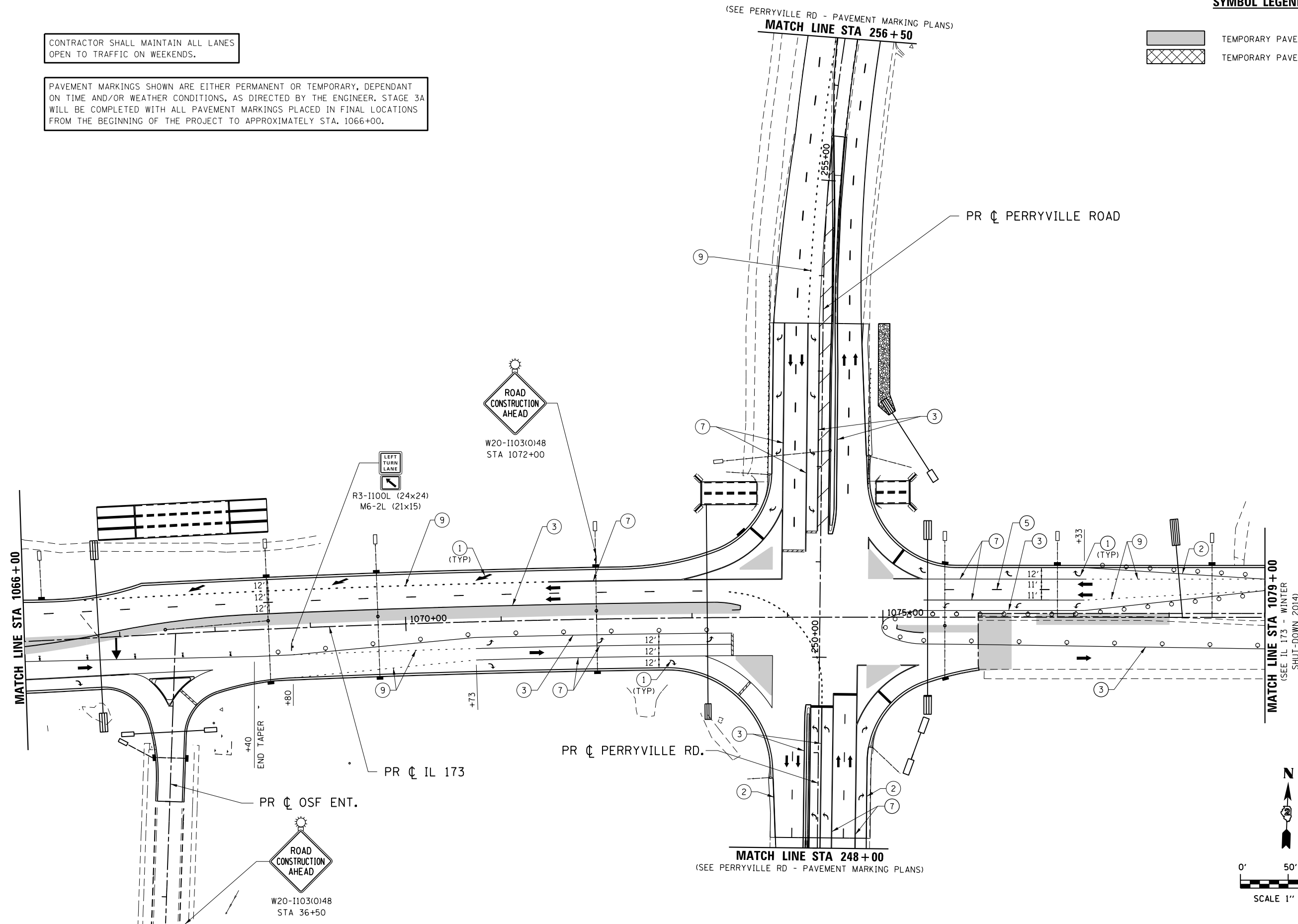
SYMBOL LEGEND

-  TEMPORARY PAVEMENT PLACED PREVIOUS STAGE
-  TEMPORARY PAVEMENT REMOVAL

CONTRACTOR SHALL MAINTAIN ALL LANES OPEN TO TRAFFIC ON WEEKENDS.

PAVEMENT MARKINGS SHOWN ARE EITHER PERMANENT OR TEMPORARY, DEPENDANT ON TIME AND/OR WEATHER CONDITIONS, AS DIRECTED BY THE ENGINEER. STAGE 3A WILL BE COMPLETED WITH ALL PAVEMENT MARKINGS PLACED IN FINAL LOCATIONS FROM THE BEGINNING OF THE PROJECT TO APPROXIMATELY STA. 1066+00.

(SEE PERRYVILLE RD - PAVEMENT MARKING PLANS)
MATCH LINE STA 256 + 50



FILE NAME = S:\Projects\2012\JOBS\12-95-S10206 Upchurch Loves Park 02 Ph 11\Cad\CADD Sheets\208793510.S3A-IL173-07.dgn
 MODEL = \$MODEL\$
 PLOT DRIVER = \$PLTDRVS\$



USER NAME = rgoertz	DESIGNED - RG	REVISED -
PLOT SCALE = 100.0000' / in.	DRAWN - TRF	REVISED -
PLOT DATE = 7/26/2013	CHECKED - CMS	REVISED -
	DATE - APRIL 30, 2013	REVISED -

**STATE OF ILLINOIS
 DEPARTMENT OF TRANSPORTATION**

**STAGING PLAN - STAGE 3A
 IL 173**



SCALE: 1" = 50' SHEET NO. OF SHEETS STA. 1066+00 TO STA. 1081+00

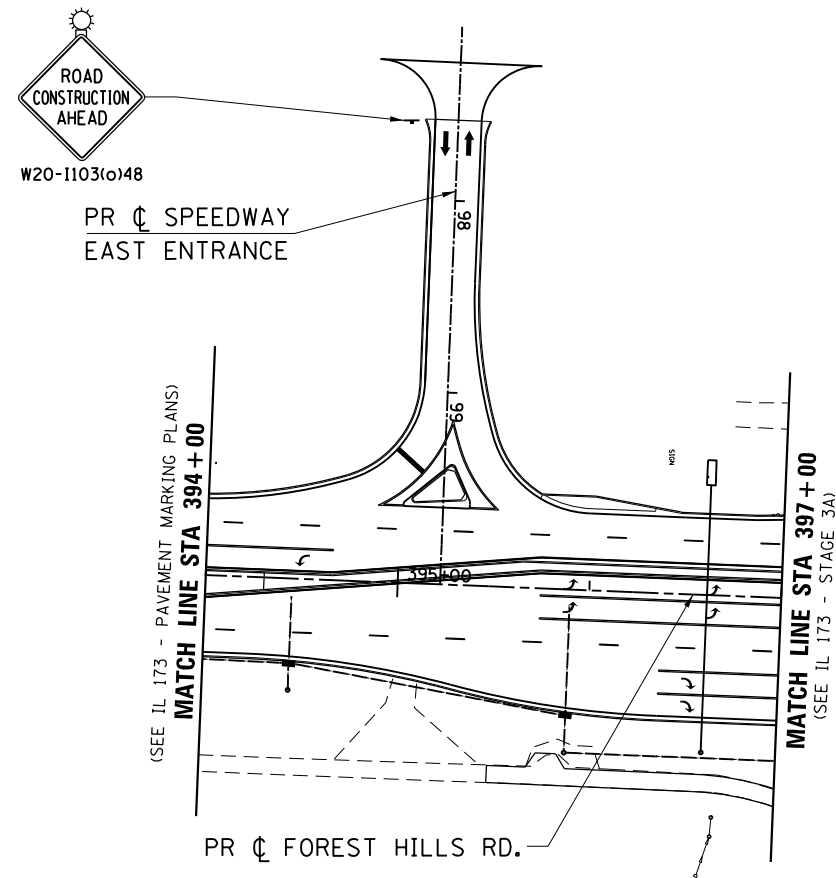
F.A.P. RTE.	SECTION	COUNTY	TOTAL SHEETS	SHEET NO.
303	129R	WINNEBAGO	968	328
CONTRACT NO. 64988				
FED. ROAD DIST. NO. 2 ILLINOIS FED. AID PROJECT				

TEMPORARY PAVEMENT MARKINGS HAVE BEEN CALLED OUT ON THIS SHEET, HOWEVER MUCH OF THE PAVEMENT MARKING MAY BE PLACED IN ITS FINAL LOCATION AS PERMANENT PRIOR TO COMPLETION OF WORK IN STAGE 3A. THE CONTRACTOR SHALL PROCEED AS DIRECTED BY THE ENGINEER. NOTE, STAGE 3A WILL BE COMPLETED WITH PERMANENT PAVEMENT MARKINGS PLACED IN FINAL LOCATIONS FROM THE BEGINNING OF THE PROJECT TO APPROXIMATELY STA. 1063+00.

CONTRACTOR SHALL MAINTAIN ALL LANES OPEN TO TRAFFIC ON WEEKENDS.

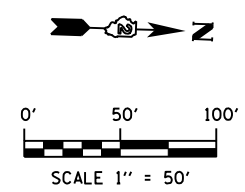
SYMBOL LEGEND

-  TEMPORARY PAVEMENT PLACED PREVIOUS STAGE
-  TEMPORARY PAVEMENT REMOVAL



TEMPORARY STRIPING LEGEND

- ① PAVEMENT MARKING SYMBOL
- ② 4" SOLID WHITE EDGE LINE
- ③ 4" SOLID YELLOW EDGE LINE
- ④ 4" SOLID YELLOW DOUBLE CENTERLINE
- ⑤ 4" WHITE 30' SKIP 10' DASH
- ⑥ 4" YELLOW 30' SKIP 10' DASH
- ⑦ 8" SOLID WHITE LANE LINE
- ⑧ 8" WHITE 4' SKIP 2' DASH
- ⑨ 8" WHITE 6' SKIP 2' DASH
- ⑩ 24" SOLID WHITE STOP BAR
- ⑪ 12" SOLID WHITE DIAGONALS (ISLANDS)
- ⑫ 12" SOLID WHITE DIAGONALS, 20' C-C
- ⑬ 12" SOLID WHITE DIAGONALS, 30' C-C
- ⑭ 12" SOLID YELLOW DIAGONALS, 30' C-C
- ⑮ 12" SOLID WHITE DIAGONALS, 75' C-C
- ⑯ 12" SOLID YELLOW DIAGONALS, 75' C-C



FILE NAME = S:\Projects\2012\JOBS\12-95-S10006 Upchurch Loves Park 02 Ph II\Cad\CADD Sheets\200793510.S3A-Forest-Hills_02.dgn
 MODEL = \$MODEL\$
 PLOT DRIVER = \$PLTDVRS\$



USER NAME = rgoertz	DESIGNED - RG	REVISED -
DRAWN - TRF	CHECKED - CMS	REVISED -
PLOT SCALE = 100.0000' / in.	DATE - APRIL 30, 2013	REVISED -
PLOT DATE = 7/26/2013		

**STATE OF ILLINOIS
DEPARTMENT OF TRANSPORTATION**

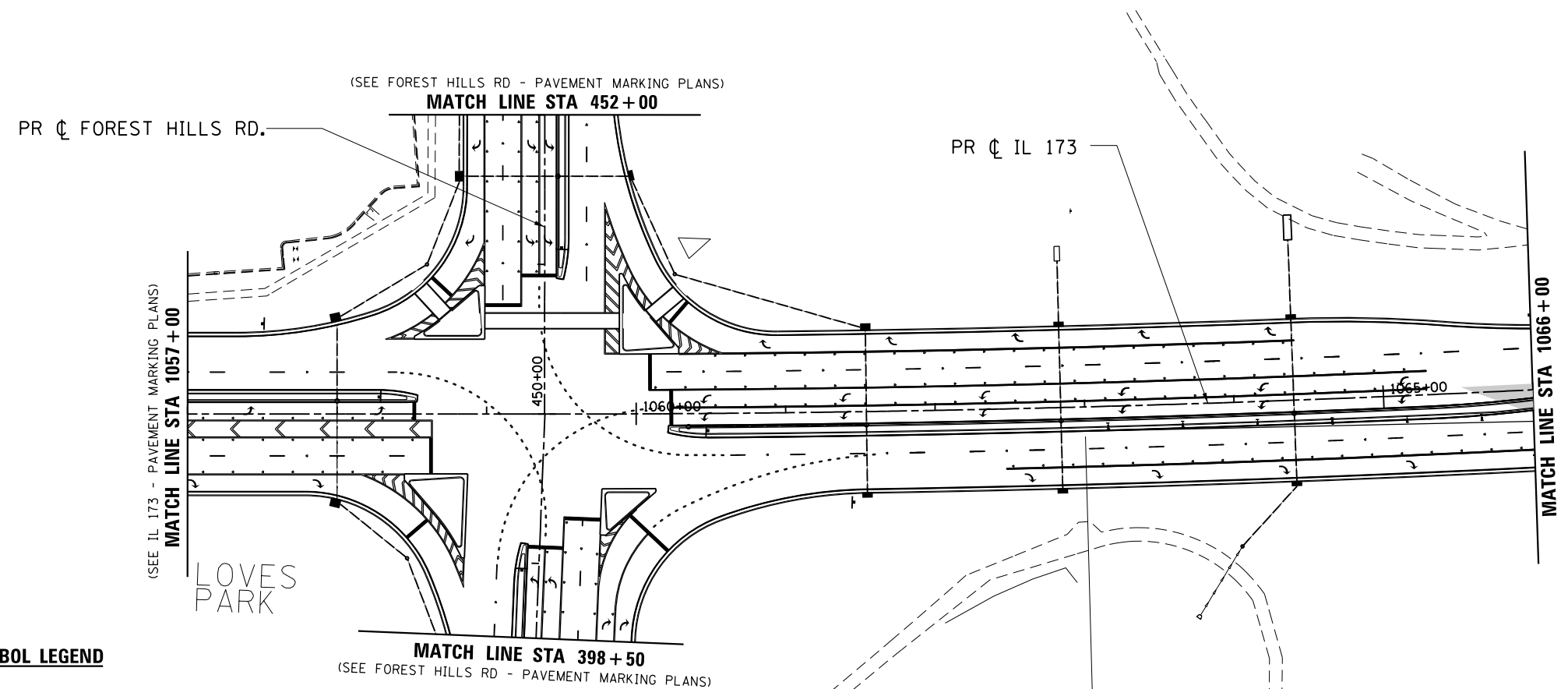
**STAGING PLAN - STAGE 3A
FOREST HILLS RD**

SCALE: 1" = 50' SHEET NO. OF SHEETS STA. 394+00 TO STA. 397+00

F.A.P. RTE.	SECTION	COUNTY	TOTAL SHEETS	SHEET NO.
303	129R	WINNEBAGO	968	329
CONTRACT NO. 64988				
FED. ROAD DIST. NO. 2 ILLINOIS FED. AID PROJECT				

WINTER SHUT-DOWN 2014 – SCOPE OF WORK AND MAINTENANCE OF TRAFFIC

- A. WINTER SHUT-DOWN APPLIES TO THE PERIOD BETWEEN COMPLETION OF STAGE 3 WORK AND BEGINNING OF STAGE 4 WORK THE FOLLOWING CONSTRUCTION SEASON.
- B. ALL WORK WEST OF PERRYVILLE ROAD IS SUBSTANTIALLY COMPLETE AFTER STAGE 3. TRAFFIC ON IL 173 WEST OF PERRYVILLE ROAD WILL BE IN ITS FINAL LOCATIONS (ALL LANES OPEN) WITH THE EXCEPTION OF EASTBOUND TRAFFIC APPROACHING THE PERRYVILLE ROAD INTERSECTION... EASTBOUND THROUGH TRAFFIC WILL BE REDUCED TO ONE LANE JUST WEST OF PERRYVILLE ROAD INTERSECTION TO MEET EXISTING CONDITIONS EAST OF THE INTERSECTION.
- C. PERMANENT TRAFFIC SIGNAL INSTALLATIONS SHOULD BE FUNCTIONAL AT ALL LOCATIONS EXCEPT AT PERRYVILLE ROAD WHERE TEMPORARY TRAFFIC SIGNALS WILL REMAIN IN PLACE THROUGH STAGE 5.
- D. THE CONTRACTOR SHALL SET-UP TRAFFIC CONTROL AS DETAILED IN THE STAGING PLANS FOR WINTER SHUT-DOWN 2014. THIS WORK WILL INCLUDE NECESSARY ADJUSTMENTS TO TEMPORARY TRAFFIC SIGNAL HEAD LOCATIONS AND TEMPORARY SIGNAL TIMING AT PERRYVILLE ROAD.
- E. THE CONTRACTOR SHALL BE RESPONSIBLE FOR MAINTAINING TRAFFIC CONTROL THROUGHOUT THE WINTER SHUT-DOWN.
- F. ALL TRAFFIC CONTROL MEASURES IMPLEMENTED FOR WINTER SHUT-DOWN SHALL BE COMPLETED TO THE SATISFACTION OF THE ENGINEER.

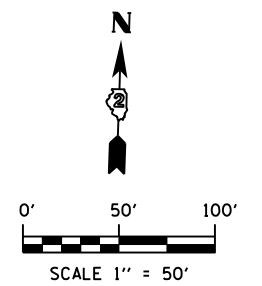


TEMPORARY STRIPING LEGEND

- 1 PAVEMENT MARKING SYMBOL
- 2 4" SOLID WHITE EDGE LINE
- 3 4" SOLID YELLOW EDGE LINE
- 4 4" SOLID YELLOW DOUBLE CENTERLINE
- 5 4" WHITE 30' SKIP 10' DASH
- 6 4" YELLOW 30' SKIP 10' DASH
- 7 8" SOLID WHITE LANE LINE
- 8 8" WHITE 4' SKIP 2' DASH
- 9 8" WHITE 6' SKIP 2' DASH
- 10 24" SOLID WHITE STOP BAR
- 11 12" SOLID WHITE DIAGONALS (ISLANDS)
- 12 12" SOLID WHITE DIAGONALS, 20' C-C
- 13 12" SOLID WHITE DIAGONALS, 30' C-C
- 14 12" SOLID YELLOW DIAGONALS, 30' C-C
- 15 12" SOLID WHITE DIAGONALS, 75' C-C
- 16 12" SOLID YELLOW DIAGONALS, 75' C-C

SYMBOL LEGEND

- [Diagonal hatching] WORK AREA (STAGE 3 & STAGE 6)
- [Cross-hatching] TEMPORARY PAVEMENT PLACED THIS STAGE
- [Solid grey] TEMPORARY PAVEMENT PLACED PREVIOUS STAGE
- [Dotted] TEMPORARY PAVEMENT REMOVAL
- [Arrow] TEMPORARY / EXISTING TRAFFIC FLOW
- [Vertical bar] VERTICAL PANEL
- [Drum symbol] DRUM OR TY II BARRICADE W/ STEADY BURN BI-DIRECTIONAL LIGHT
- [TY II symbol] TY II DIRECTIONAL BARRICADE W/ STEADY BURN BI-DIRECTIONAL LIGHT
- [TY III symbol] TYPE III BARRICADE WITH FLASHING BI-DIRECTIONAL LIGHT
- [Barrier symbol] TEMPORARY CONCRETE BARRIER
- [Impact symbol] TEMPORARY IMPACT ATTENUATOR
- [Ditch symbol] TEMPORARY DITCH FLOW
- [Arrow board symbol] ARROW BOARD



FILE NAME = S:\Projects\2012\JOBS\12-95-S10006 Upchurch Loves Park 02 Ph 11\Cad\CADD Sheets\200793510.WS2014-IL173_06.dgn
 MODEL = \$MODEL\$
 PLOT DRIVER = \$PLTDRVS\$



USER NAME = rgoertz	DESIGNED - RG	REVISED -
PLOT SCALE = 100.0000' / in.	DRAWN - TRF	REVISED -
PLOT DATE = 7/26/2013	CHECKED - CMS	REVISED -
	DATE - APRIL 30, 2013	REVISED -

**STATE OF ILLINOIS
DEPARTMENT OF TRANSPORTATION**

STAGING PLAN – WINTER SHUT-DOWN 2014			
IL 173			
SCALE: 1" = 50'	SHEET NO.	OF SHEETS	STA. 1057+00 TO STA. 1066+00

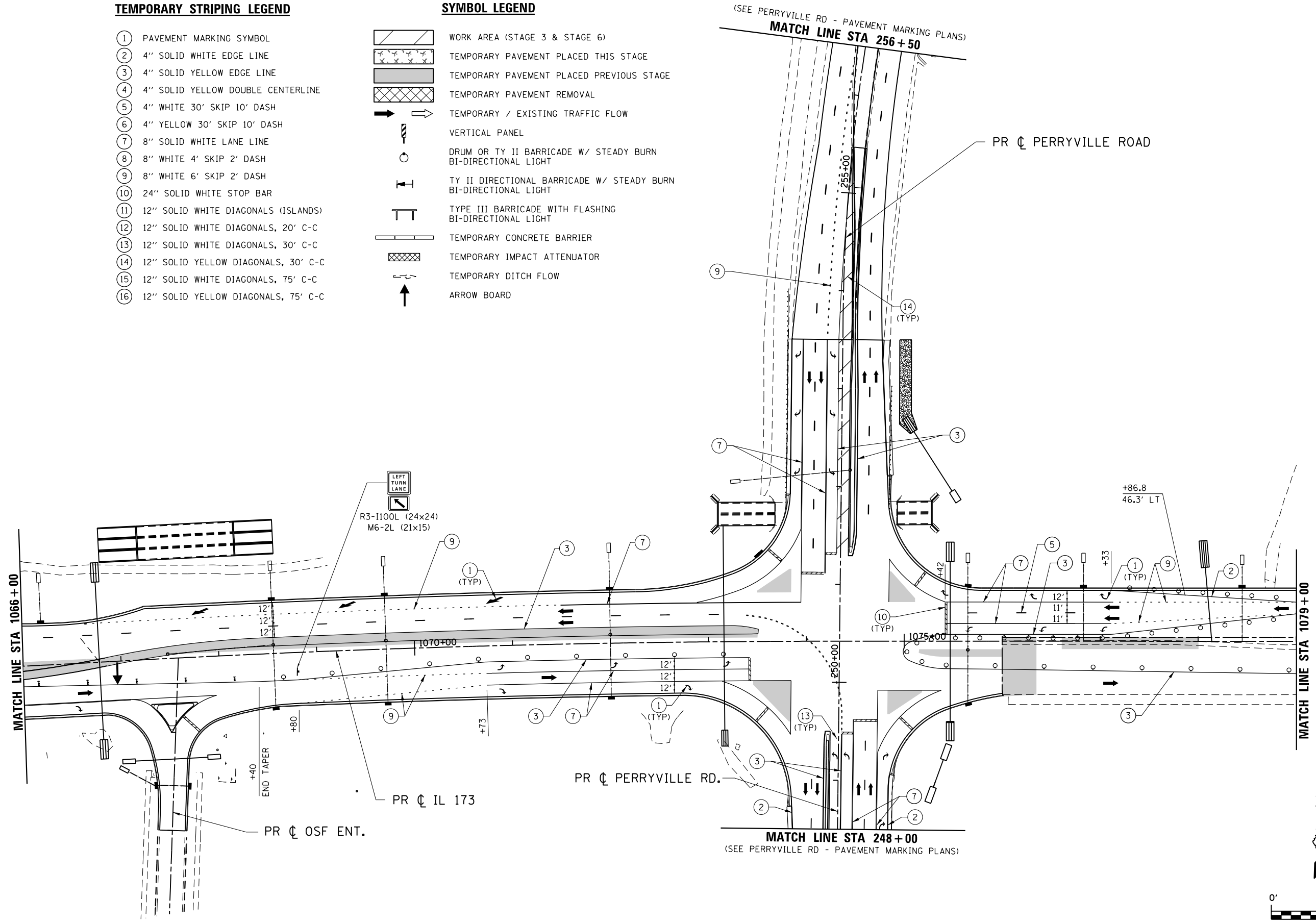
F.A.P. RTE. 303	SECTION 129R	COUNTY WINNEBAGO	TOTAL SHEETS 968	SHEET NO. 330
CONTRACT NO. 64988				
FED. ROAD DIST. NO. 2 ILLINOIS FED. AID PROJECT				

TEMPORARY STRIPING LEGEND

- ① PAVEMENT MARKING SYMBOL
- ② 4" SOLID WHITE EDGE LINE
- ③ 4" SOLID YELLOW EDGE LINE
- ④ 4" SOLID YELLOW DOUBLE CENTERLINE
- ⑤ 4" WHITE 30' SKIP 10' DASH
- ⑥ 4" YELLOW 30' SKIP 10' DASH
- ⑦ 8" SOLID WHITE LANE LINE
- ⑧ 8" WHITE 4' SKIP 2' DASH
- ⑨ 8" WHITE 6' SKIP 2' DASH
- ⑩ 24" SOLID WHITE STOP BAR
- ⑪ 12" SOLID WHITE DIAGONALS (ISLANDS)
- ⑫ 12" SOLID WHITE DIAGONALS, 20' C-C
- ⑬ 12" SOLID WHITE DIAGONALS, 30' C-C
- ⑭ 12" SOLID YELLOW DIAGONALS, 30' C-C
- ⑮ 12" SOLID WHITE DIAGONALS, 75' C-C
- ⑯ 12" SOLID YELLOW DIAGONALS, 75' C-C

SYMBOL LEGEND

- WORK AREA (STAGE 3 & STAGE 6)
- TEMPORARY PAVEMENT PLACED THIS STAGE
- TEMPORARY PAVEMENT PLACED PREVIOUS STAGE
- TEMPORARY PAVEMENT REMOVAL
- TEMPORARY / EXISTING TRAFFIC FLOW
- VERTICAL PANEL
- DRUM OR TY II BARRICADE W/ STEADY BURN BI-DIRECTIONAL LIGHT
- TY II DIRECTIONAL BARRICADE W/ STEADY BURN BI-DIRECTIONAL LIGHT
- TYPE III BARRICADE WITH FLASHING BI-DIRECTIONAL LIGHT
- TEMPORARY CONCRETE BARRIER
- TEMPORARY IMPACT ATTENUATOR
- TEMPORARY DITCH FLOW
- ARROW BOARD



FILE NAME = S:\Projects\2012 Jobs\12-95-S10206 Upchurch Loves Park 02 Ph II\Cad\CADD Sheets\20879351G_MS2014-11173_07.dgn
 MODEL = \$MODEL\$
 PLOT DRIVER = \$PLTDRVS\$



USER NAME = rgoertz	DESIGNED - RG	REVISED -
PLOT SCALE = 100.0000' / in.	DRAWN - TRF	REVISED -
PLOT DATE = 7/26/2013	CHECKED - CMS	REVISED -
	DATE - APRIL 30, 2013	REVISED -

**STATE OF ILLINOIS
DEPARTMENT OF TRANSPORTATION**

**STAGING PLAN - WINTER SHUT-DOWN 2014
IL 173**












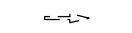

SCALE: 1" = 50' SHEET NO. OF SHEETS STA. 1066+00 TO STA. 1079+00

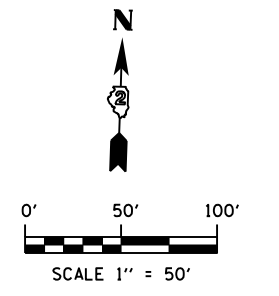
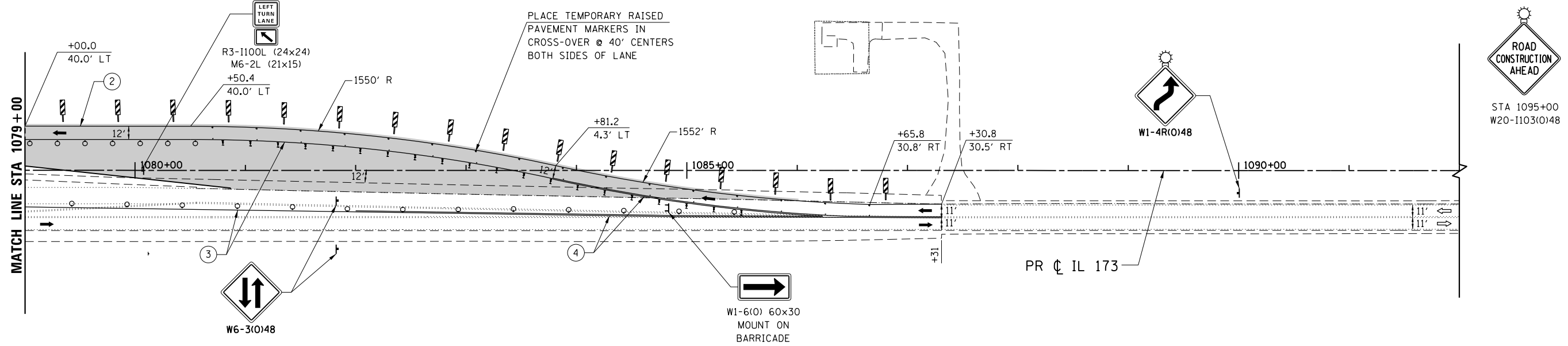
F.A.P. RTE. 303	SECTION 129R	COUNTY WINNEBAGO	TOTAL SHEETS 968	SHEET NO. 331
CONTRACT NO. 64988				
FED. ROAD DIST. NO. 2 ILLINOIS FED. AID PROJECT				

TEMPORARY STRIPING LEGEND

- ① PAVEMENT MARKING SYMBOL
- ② 4" SOLID WHITE EDGE LINE
- ③ 4" SOLID YELLOW EDGE LINE
- ④ 4" SOLID YELLOW DOUBLE CENTERLINE
- ⑤ 4" WHITE 30' SKIP 10' DASH
- ⑥ 4" YELLOW 30' SKIP 10' DASH
- ⑦ 8" SOLID WHITE LANE LINE
- ⑧ 8" WHITE 4' SKIP 2' DASH
- ⑨ 8" WHITE 6' SKIP 2' DASH
- ⑩ 24" SOLID WHITE STOP BAR
- ⑪ 12" SOLID WHITE DIAGONALS (ISLANDS)
- ⑫ 12" SOLID WHITE DIAGONALS, 20' C-C
- ⑬ 12" SOLID WHITE DIAGONALS, 30' C-C
- ⑭ 12" SOLID YELLOW DIAGONALS, 30' C-C
- ⑮ 12" SOLID WHITE DIAGONALS, 75' C-C
- ⑯ 12" SOLID YELLOW DIAGONALS, 75' C-C

SYMBOL LEGEND

-  WORK AREA (STAGE 3 & STAGE 6)
-  TEMPORARY PAVEMENT PLACED THIS STAGE
-  TEMPORARY PAVEMENT PLACED PREVIOUS STAGE
-  TEMPORARY PAVEMENT REMOVAL
-  TEMPORARY / EXISTING TRAFFIC FLOW
-  VERTICAL PANEL
-  DRUM OR TY II BARRICADE W/ STEADY BURN BI-DIRECTIONAL LIGHT
-  TY II DIRECTIONAL BARRICADE W/ STEADY BURN BI-DIRECTIONAL LIGHT
-  TYPE III BARRICADE WITH FLASHING BI-DIRECTIONAL LIGHT
-  TEMPORARY CONCRETE BARRIER
-  TEMPORARY IMPACT ATTENUATOR
-  TEMPORARY DITCH FLOW
-  ARROW BOARD



FILE NAME = S:\Projects\2012\JOBS\12-95-S10006 Upchurch Loves Park 02 Ph. II\Cad\CADD Sheets\20079351G.WS2014-1173_08.dgn
 MODEL = \$MODEL\$
 PLOT DRIVER = \$PLTDVRS\$



USER NAME = rgoertz	DESIGNED - RG	REVISED -
PLOT SCALE = 100.0000' / in.	DRAWN - TRF	REVISED -
PLOT DATE = 7/26/2013	CHECKED - CMS	REVISED -
	DATE - APRIL 30, 2013	REVISED -

**STATE OF ILLINOIS
DEPARTMENT OF TRANSPORTATION**

**STAGING PLAN - WINTER SHUT-DOWN 2014
IL 173**

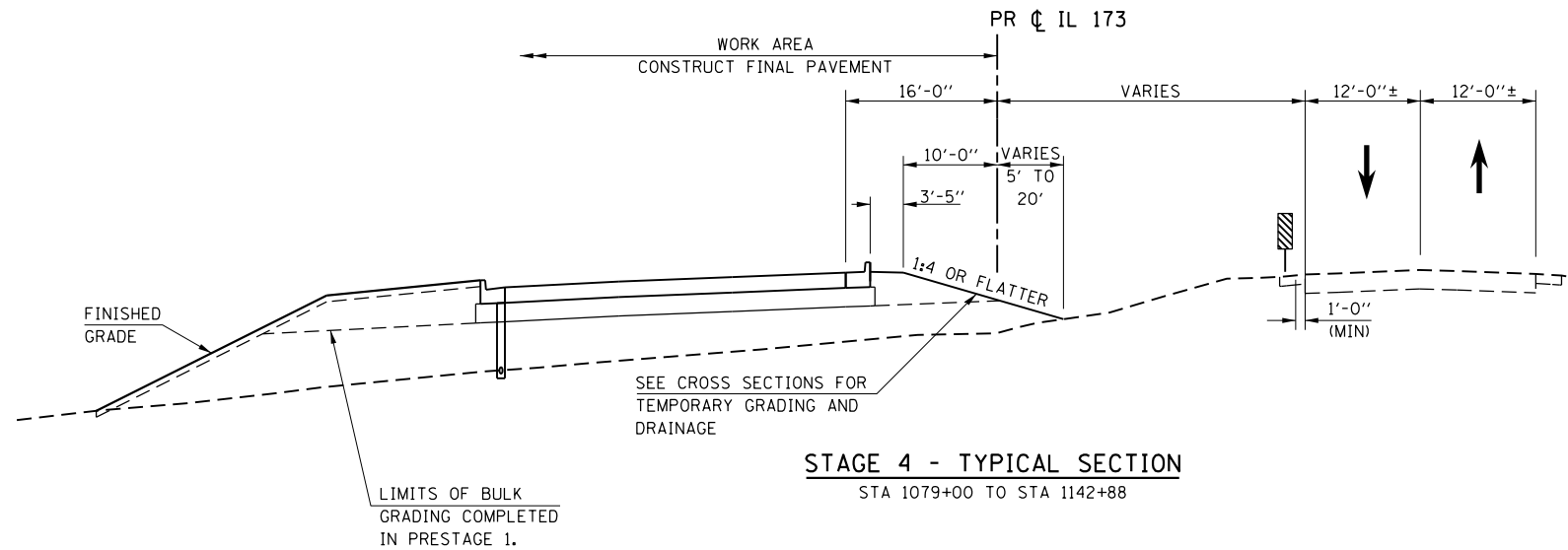
SCALE: 1" = 50' SHEET NO. OF SHEETS STA. 1079+00 TO STA. 1092+00

F.A.P. RTE.	SECTION	COUNTY	TOTAL SHEETS	SHEET NO.
303	129R	WINNEBAGO	968	332
CONTRACT NO. 64988				
FED. ROAD DIST. NO. 2 ILLINOIS FED. AID PROJECT				

STAGE 4 – SCOPE OF WORK AND MAINTENANCE OF TRAFFIC

THE MAINTENANCE OF TRAFFIC NOTES BELOW DESCRIBES THE WORK TO BE COMPLETED IN STAGE 4. THE STAGING TYPICAL SECTIONS AND STAGING PLANS SHALL BE USED IN CONJUNCTION WITH THESE NOTES. THE SCOPE OF WORK BELOW IS ARRANGED IN THE GENERAL ORDER OF CONSTRUCTION...

- A. THE CONTRACTOR SHALL SET-UP TRAFFIC CONTROL AS DETAILED IN THE STAGING TYPICAL SECTIONS AND STAGING PLANS FOR STAGE 4. THIS WORK WILL INCLUDE NECESSARY ADJUSTMENTS TO TEMPORARY TRAFFIC SIGNAL HEAD LOCATIONS AND TEMPORARY SIGNAL TIMING AT PERRYVILLE ROAD.
- B. TRAFFIC CONTROL AT SIDEROADS AND ENTRANCES SHALL BE AS INDICATED IN THE STAGING PLANS. THE CONTRACTOR SHALL MAINTAIN ACCESS TO SIDEROADS AND ENTRANCES AT ALL LOCATIONS DURING STAGE 4 WORK EXCEPT AT THAT FOLLOWING...
 - B.1. PUMP STATION ENTRANCE (OFF OF IL 173 – LT. STA. 1087+42) – THIS ENTRANCE WILL BE CLOSED TO TRAFFIC DURING CONSTRUCTION AT THIS SPECIFIC LOCATION BUT REMAIN OPEN ALL OTHER TIMES. A TEMPORARY RAMP BETWEEN STAGE 4 CONSTRUCTION AND EXISTING IL 173 WILL BE REQUIRED AS IDENTIFIED IN THE "TEMPORARY ACCESS TO SIDE ROADS" SCHEDULE.
 - B.2. MITCHELL ROAD (AT IL 173) – CLOSE MITCHELL ROAD AND DETOUR TRAFFIC PER THE PLAN FOR "MITCHELL ROAD DETOUR, STAGE 4".
- C. REMOVE EXISTING PAVEMENT, CURB, CURB & GUTTER, SHOULDER, ENTRANCE MATERIAL, OLD DRAINAGE ITEMS, ETC AS ILLUSTRATED IN THE STAGING PLANS AND AS REQUIRED TO PREPARE THE SUB-GRADE AND INSTALL THE PROPOSED STORM/DRAINAGE ITEMS. BULK GRADING OPERATIONS ON THE NORTH SIDE OF IL 173 FROM PERRYVILLE ROAD TO I-90 SHOULD HAVE BEEN SUBSTANTIALLY COMPLETED IN PRESTAGE 1 WORK.
- D. CONSTRUCT STORM SEWER LATERALS ALONG IL 173. MEDIAN DRAINAGE STRUCTURES CAN BE PLACED IN THIS STAGE OR IN STAGE 5 DEPENDING ON EXISTING CONDITIONS.
- E. COMPLETE OTHER STORM SEWER RELATED AND CULVERT ITEMS ON IL 173 AS ILLUSTRATED IN THE STAGING PLANS AND AS DETAILED IN THE DRAINAGE PLANS. THIS WORK WILL ALSO INCLUDE CONSTRUCTING THE PROPOSED DOUBLE REINFORCED CONCRETE BOX CULVERT ON MITCHELL ROAD.
- F. CONSTRUCT PROPOSED SUB-BASE, CURB & GUTTER, PCC PAVEMENT, AND TEMPORARY PAVEMENT AS DETAILED IN THE STAGING PLANS AND AS DETAILED IN THE VARIOUS OTHER CONTRACT PLAN SECTIONS.
- G. ONCE MAINLINE IL 173, SIDE ROAD, AND ENTRANCE WORK IS COMPLETE THE CONTRACTOR SHALL PREPARE FOR STAGE 5. SEE STAGE 5 STAGING PLANS FOR CONTINUATION OF WORK.



STAGE 4 - TYPICAL SECTION
STA 1079+00 TO STA 1142+88

LEGEND

	VERTICAL PANEL
	TYPE II BARRICADE OR DRUM WITH STEADY BURN BI-DIRECTIONAL LIGHT
	TEMPORARY CONCRETE BARRIER
	EX PAVEMENT, EX SHOULDER, OR TEMPORARY PAVEMENT REMOVAL

FILE NAME = S:\Projects\2012\JOBS\12-95-S10206 Upchurch Loves Park 02 Ph. II\Cad\CADD Sheets\20879351G.TYP-IL173.01.dgn
 MODEL = \$MODEL\$
 PLOT DRIVER = \$PLTDVRS\$



USER NAME = rgoertz	DESIGNED - RG	REVISED -
	DRAWN - TRF	REVISED -
PLOT SCALE = 20.0000' / in.	CHECKED - CMS	REVISED -
PLOT DATE = 7/26/2013	DATE - APRIL 30, 2013	REVISED -

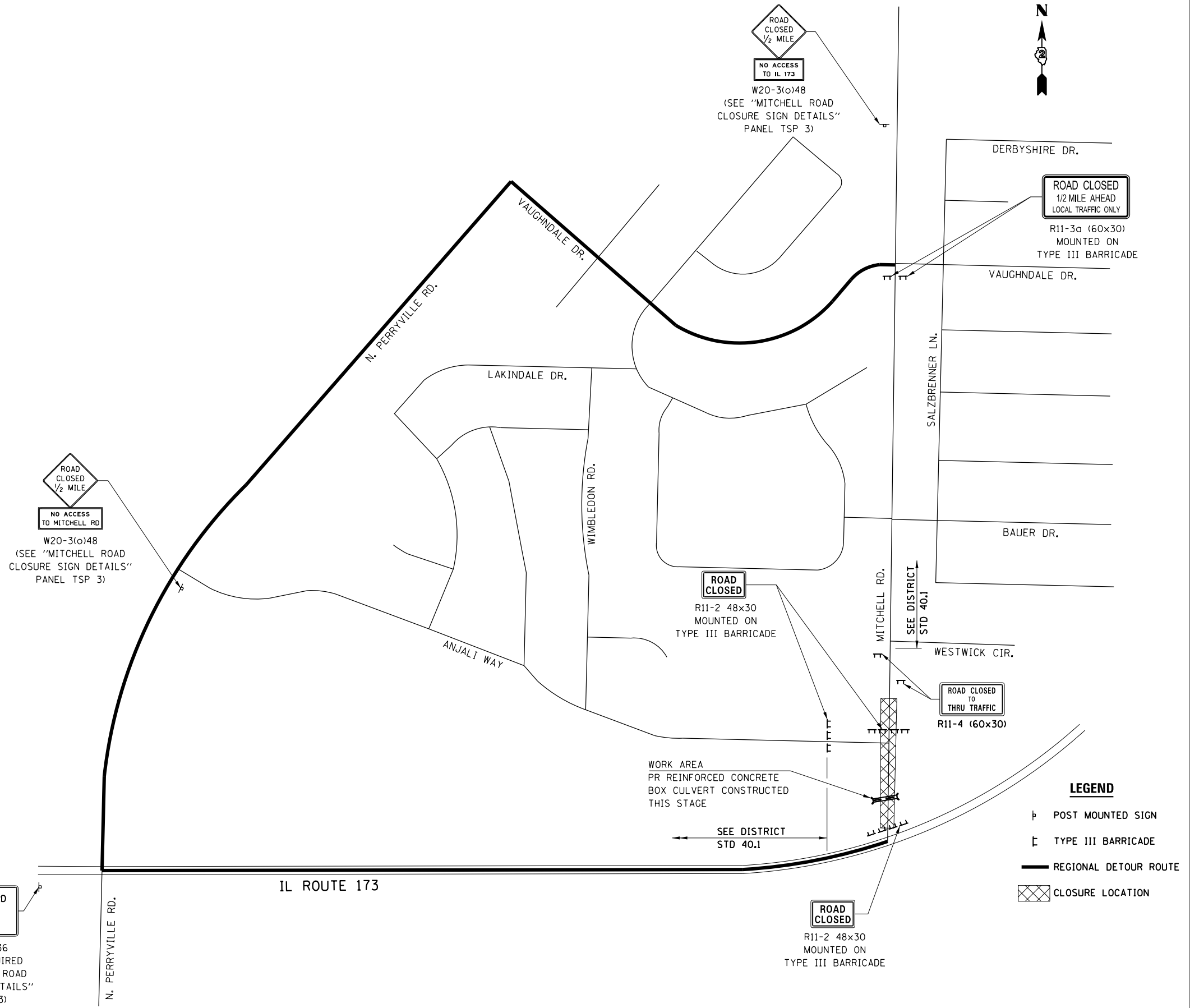
STATE OF ILLINOIS
DEPARTMENT OF TRANSPORTATION

STAGING TYPICAL SECTIONS – STAGE 4			
IL 173			
SCALE: NONE	SHEET NO.	OF SHEETS	STA. TO STA.

F.A.P. RTE.	SECTION	COUNTY	TOTAL SHEETS	SHEET NO.
303	129R	WINNEBAGO	968	333
CONTRACT NO. 64988				
FED. ROAD DIST. NO. 2 ILLINOIS FED. AID PROJECT				

TRAFFIC DETOUR ROUTE NOTES

1. THE CONTRACTOR SHALL PROCEED WITH THE WORK IN AN EXPEDIENT MANNER TO REDUCE THE LENGTH OF TIME THAT THE DETOUR IS IN EFFECT.
2. THE ENGINEER SHALL BE NOTIFIED IN WRITING AT LEAST TWO WEEKS PRIOR TO THE DAY THE ROAD IS TO BE CLOSED. THE ENGINEER WILL CONTACT THE BUREAU OF OPERATIONS AS WELL AS LOCAL, TOWNSHIP AND COUNTY OFFICIALS CONCERNING THE CLOSURE.
3. LONGITUDINAL DIMENSIONS SHOWN ON THESE PLANS MAY BE ADJUSTED TO FIT FIELD CONDITIONS.
4. THE CONTRACTOR SHALL MAINTAIN ACCESS AT ALL TIMES TO ALL PRIVATE DRIVEWAYS AND FIELD ENTRANCES DURING PERIODS OF CONSTRUCTION.
5. THE CONTRACTOR SHALL SCHEDULE OPERATIONS SO THAT THE ROAD CLOSURE DOES NOT COINCIDE WITH STAGE CONSTRUCTION AT PERRYVILLE ROAD.



FILE NAME = S:\Projects\2012\JOBS\12-95-S10206 Upchurch Loves Park 02 Ph. II\Cad\CADD Sheets\200793510-S4-Mitchell Detour.dgn
 MODEL = \$MODEL\$
 PLOT DRIVER = \$PLTDVRS\$



USER NAME = rgoertz	DESIGNED - RG	REVISED -
	DRAWN - TRF	REVISED -
PLOT SCALE = 400.0000' / in.	CHECKED - CMS	REVISED -
PLOT DATE = 7/26/2013	DATE - APRIL 30, 2013	REVISED -

**STATE OF ILLINOIS
 DEPARTMENT OF TRANSPORTATION**

**MITCHELL ROAD CLOSURE
 STAGE 4**

SCALE: NONE SHEET NO. OF SHEETS STA. TO STA.

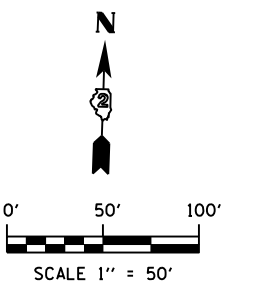
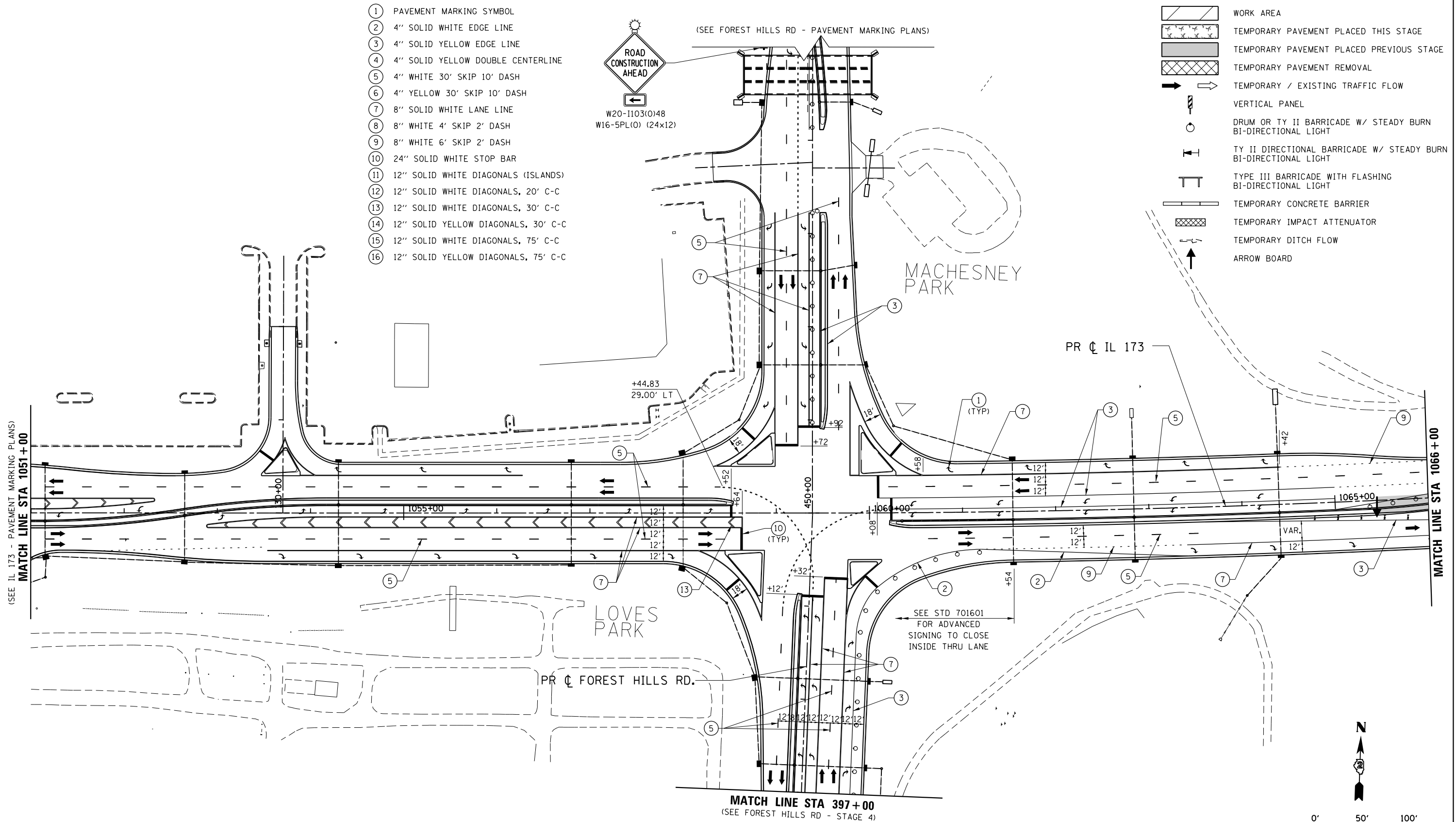
F.A.P. RTE. 303	SECTION 129R	COUNTY WINNEBAGO	TOTAL SHEETS 968	SHEET NO. 334
CONTRACT NO. 64988				
FED. ROAD DIST. NO. 2 ILLINOIS FED. AID PROJECT				

TEMPORARY STRIPING LEGEND

- ① PAVEMENT MARKING SYMBOL
- ② 4" SOLID WHITE EDGE LINE
- ③ 4" SOLID YELLOW EDGE LINE
- ④ 4" SOLID YELLOW DOUBLE CENTERLINE
- ⑤ 4" WHITE 30' SKIP 10' DASH
- ⑥ 4" YELLOW 30' SKIP 10' DASH
- ⑦ 8" SOLID WHITE LANE LINE
- ⑧ 8" WHITE 4' SKIP 2' DASH
- ⑨ 8" WHITE 6' SKIP 2' DASH
- ⑩ 24" SOLID WHITE STOP BAR
- ⑪ 12" SOLID WHITE DIAGONALS (ISLANDS)
- ⑫ 12" SOLID WHITE DIAGONALS, 20' C-C
- ⑬ 12" SOLID WHITE DIAGONALS, 30' C-C
- ⑭ 12" SOLID YELLOW DIAGONALS, 30' C-C
- ⑮ 12" SOLID WHITE DIAGONALS, 75' C-C
- ⑯ 12" SOLID YELLOW DIAGONALS, 75' C-C

SYMBOL LEGEND

- WORK AREA
- TEMPORARY PAVEMENT PLACED THIS STAGE
- TEMPORARY PAVEMENT PLACED PREVIOUS STAGE
- TEMPORARY PAVEMENT REMOVAL
- TEMPORARY / EXISTING TRAFFIC FLOW
- VERTICAL PANEL
- DRUM OR TY II BARRICADE W/ STEADY BURN BI-DIRECTIONAL LIGHT
- TY II DIRECTIONAL BARRICADE W/ STEADY BURN BI-DIRECTIONAL LIGHT
- TYPE III BARRICADE WITH FLASHING BI-DIRECTIONAL LIGHT
- TEMPORARY CONCRETE BARRIER
- TEMPORARY IMPACT ATTENUATOR
- TEMPORARY DITCH FLOW
- ARROW BOARD



FILE NAME = S:\Projects\2012\JOBS\12-95-S10206 Upchurch Loves Park 02 Ph II\Cad\CADD Sheets\208793510.S4-IL173.06.dgn
MODEL = \$MODEL\$
PLOT DRIVER = \$PLTDVRS\$



USER NAME = rgoertz	DESIGNED - RG	REVISED -
	DRAWN - TRF	REVISED -
PLOT SCALE = 100.0000' / in.	CHECKED - CMS	REVISED -
PLOT DATE = 7/26/2013	DATE - APRIL 30, 2013	REVISED -

**STATE OF ILLINOIS
DEPARTMENT OF TRANSPORTATION**

**STAGING PLAN - STAGE 4
IL 173**

SCALE: 1" = 50' SHEET NO. OF SHEETS STA. 1053+00 TO STA. 1066+00

F.A.P. RTE.	SECTION	COUNTY	TOTAL SHEETS	SHEET NO.
303	129R	WINNEBAGO	968	335
CONTRACT NO. 64988				
FED. ROAD DIST. NO. 2 ILLINOIS FED. AID PROJECT				

TEMPORARY STRIPING LEGEND

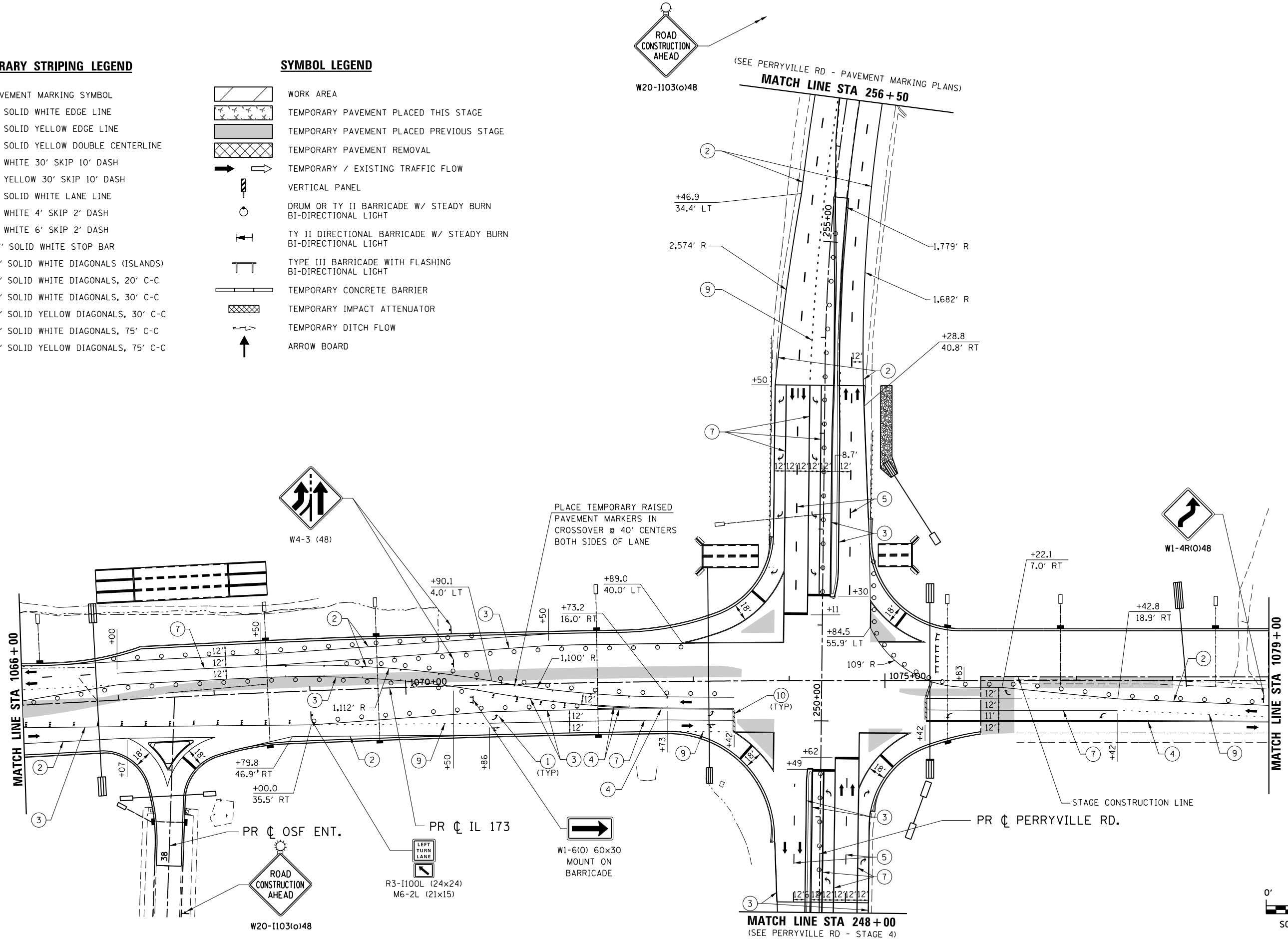
- ① PAVEMENT MARKING SYMBOL
- ② 4" SOLID WHITE EDGE LINE
- ③ 4" SOLID YELLOW EDGE LINE
- ④ 4" SOLID YELLOW DOUBLE CENTERLINE
- ⑤ 4" WHITE 30' SKIP 10' DASH
- ⑥ 4" YELLOW 30' SKIP 10' DASH
- ⑦ 8" SOLID WHITE LANE LINE
- ⑧ 8" WHITE 4' SKIP 2' DASH
- ⑨ 8" WHITE 6' SKIP 2' DASH
- ⑩ 24" SOLID WHITE STOP BAR
- ⑪ 12" SOLID WHITE DIAGONALS (ISLANDS)
- ⑫ 12" SOLID WHITE DIAGONALS, 20' C-C
- ⑬ 12" SOLID WHITE DIAGONALS, 30' C-C
- ⑭ 12" SOLID YELLOW DIAGONALS, 30' C-C
- ⑮ 12" SOLID WHITE DIAGONALS, 75' C-C
- ⑯ 12" SOLID YELLOW DIAGONALS, 75' C-C

SYMBOL LEGEND

- WORK AREA
- TEMPORARY PAVEMENT PLACED THIS STAGE
- TEMPORARY PAVEMENT PLACED PREVIOUS STAGE
- TEMPORARY PAVEMENT REMOVAL
- TEMPORARY / EXISTING TRAFFIC FLOW
- VERTICAL PANEL
- DRUM OR TY II BARRICADE W/ STEADY BURN BI-DIRECTIONAL LIGHT
- TY II DIRECTIONAL BARRICADE W/ STEADY BURN BI-DIRECTIONAL LIGHT
- TYPE III BARRICADE WITH FLASHING BI-DIRECTIONAL LIGHT
- TEMPORARY CONCRETE BARRIER
- TEMPORARY IMPACT ATTENUATOR
- TEMPORARY DITCH FLOW
- ARROW BOARD

ROAD CONSTRUCTION AHEAD
W20-1103(0)48

(SEE PERRYVILLE RD - PAVEMENT MARKING PLANS)
MATCH LINE STA 256+50



ROAD CONSTRUCTION AHEAD
W1-4R(0)48

ROAD CONSTRUCTION AHEAD
W4-3 (48)

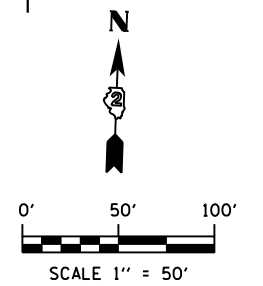
PLACE TEMPORARY RAISED PAVEMENT MARKERS IN CROSSOVER @ 40' CENTERS BOTH SIDES OF LANE

STAGE CONSTRUCTION LINE
PR @ PERRYVILLE RD.

ROAD CONSTRUCTION AHEAD
W20-1103(0)48

W1-6(0) 60x30 MOUNT ON BARRICADE

R3-1100L (24x24)
M6-2L (21x15)



FILE NAME = S:\Projects\2012\JOBS\12-95-S102006 Upchurch Loves Park 02 Ph II\Cad\CADD Sheets\208793510.S4-IL173.07.dgn
 MODEL = \$MODEL\$
 PLOT DRIVER = \$PLTDRVS\$



USER NAME = rgoertz	DESIGNED - RG	REVISED -
PLOT SCALE = 100.0000' / in.	DRAWN - TRF	REVISED -
PLOT DATE = 7/26/2013	CHECKED - CMS	REVISED -
	DATE - APRIL 30, 2013	REVISED -

STATE OF ILLINOIS
DEPARTMENT OF TRANSPORTATION

STAGING PLAN - STAGE 4
IL 173

SCALE: 1" = 50' SHEET NO. OF SHEETS STA. 1066+00 TO STA. 1079+00

F.A.P. RTE. 303	SECTION 129R	COUNTY WINNEBAGO	TOTAL SHEETS 968	SHEET NO. 336
CONTRACT NO. 64988				
FED. ROAD DIST. NO. 2 ILLINOIS FED. AID PROJECT				

TEMPORARY STRIPING LEGEND

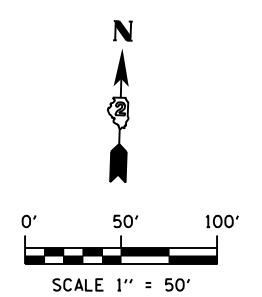
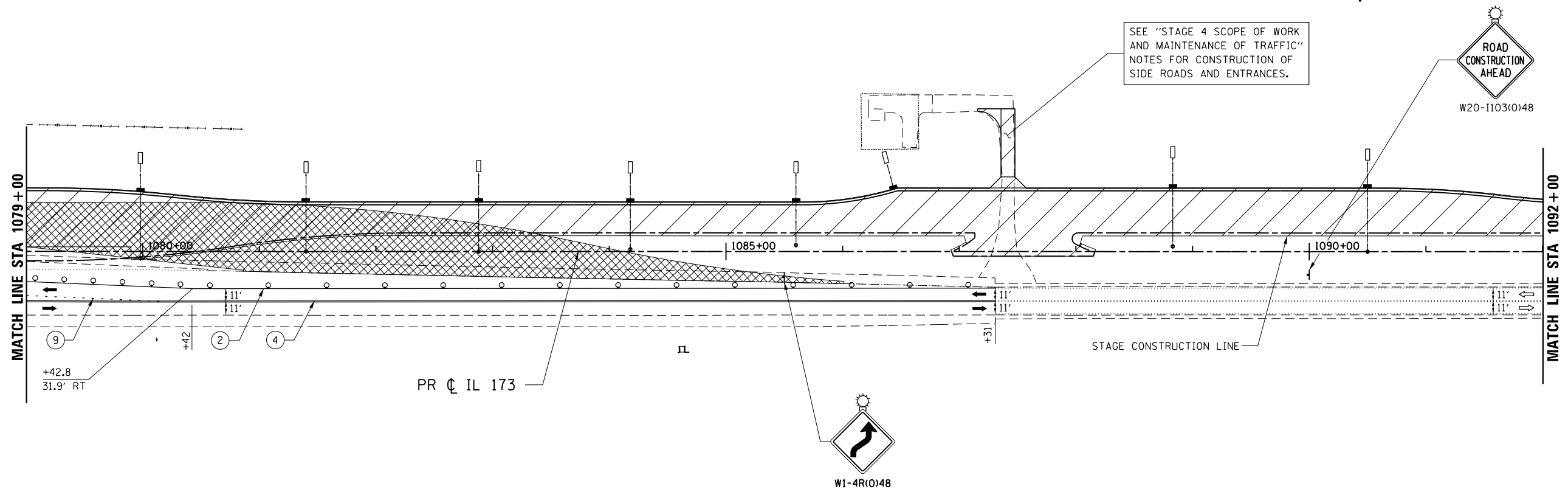
- ① PAVEMENT MARKING SYMBOL
- ② 4" SOLID WHITE EDGE LINE
- ③ 4" SOLID YELLOW EDGE LINE
- ④ 4" SOLID YELLOW DOUBLE CENTERLINE
- ⑤ 4" WHITE 30' SKIP 10' DASH
- ⑥ 4" YELLOW 30' SKIP 10' DASH
- ⑦ 8" SOLID WHITE LANE LINE
- ⑧ 8" WHITE 4' SKIP 2' DASH
- ⑨ 8" WHITE 6' SKIP 2' DASH
- ⑩ 24" SOLID WHITE STOP BAR
- ⑪ 12" SOLID WHITE DIAGONALS (ISLANDS)
- ⑫ 12" SOLID WHITE DIAGONALS, 20' C-C
- ⑬ 12" SOLID WHITE DIAGONALS, 30' C-C
- ⑭ 12" SOLID YELLOW DIAGONALS, 30' C-C
- ⑮ 12" SOLID WHITE DIAGONALS, 75' C-C
- ⑯ 12" SOLID YELLOW DIAGONALS, 75' C-C

SYMBOL LEGEND

- WORK AREA
- TEMPORARY PAVEMENT PLACED THIS STAGE
- TEMPORARY PAVEMENT PLACED PREVIOUS STAGE
- TEMPORARY PAVEMENT REMOVAL
- TEMPORARY / EXISTING TRAFFIC FLOW
- VERTICAL PANEL
- DRUM OR TY II BARRICADE W/ STEADY BURN BI-DIRECTIONAL LIGHT
- TY II DIRECTIONAL BARRICADE W/ STEADY BURN BI-DIRECTIONAL LIGHT
- TYPE III BARRICADE WITH FLASHING BI-DIRECTIONAL LIGHT
- TEMPORARY CONCRETE BARRIER
- TEMPORARY IMPACT ATTENUATOR
- TEMPORARY DITCH FLOW
- ARROW BOARD

CHECK "NO PASSING ZONES" CONTACT OPERATIONS (KURT GLAZIER) 3 WEEKS PRIOR TO MOT SWITCH

SEE "STAGE 4 SCOPE OF WORK AND MAINTENANCE OF TRAFFIC" NOTES FOR CONSTRUCTION OF SIDE ROADS AND ENTRANCES.



FILE NAME = S:\Projects\2012\JOBS\12-95-S10206 Upchurch Loves Park 02 Ph. II\Cad\CADD Sheets\208793510.S4-IL173.08.dgn
 MODEL = \$MODEL\$
 PLOT DRIVER = \$PLTDVRS\$



USER NAME = rgoertz	DESIGNED - RG	REVISED -
PLOT SCALE = 100.0000' / in.	DRAWN - TRF	REVISED -
PLOT DATE = 7/26/2013	CHECKED - CMS	REVISED -
	DATE - APRIL 30, 2013	REVISED -

**STATE OF ILLINOIS
 DEPARTMENT OF TRANSPORTATION**

**STAGING PLAN - STAGE 4
 IL 173**


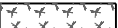











SCALE: 1" = 50' SHEET NO. OF SHEETS STA. 1079+00 TO STA. 1092+00

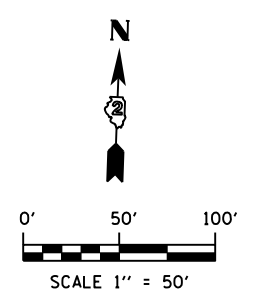
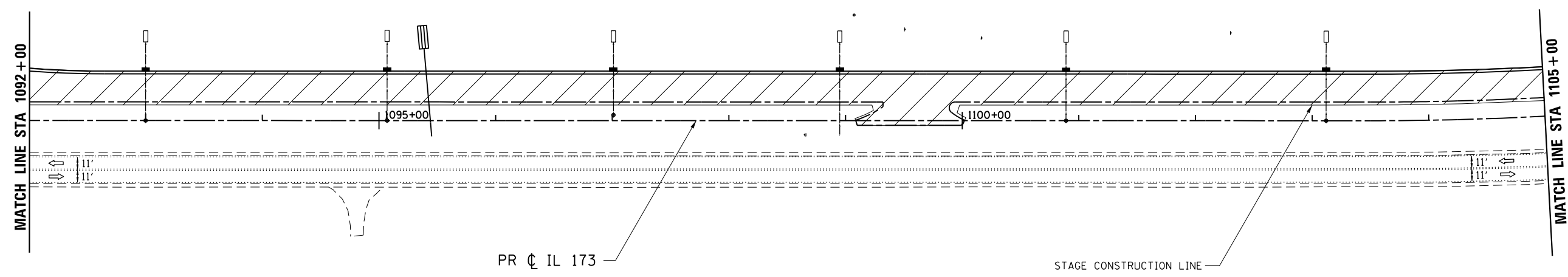
F.A.P. RTE.	SECTION	COUNTY	TOTAL SHEETS	SHEET NO.
303	129R	WINNEBAGO	968	337
CONTRACT NO. 64988				
FED. ROAD DIST. NO. 2 ILLINOIS FED. AID PROJECT				

TEMPORARY STRIPING LEGEND

- ① PAVEMENT MARKING SYMBOL
- ② 4" SOLID WHITE EDGE LINE
- ③ 4" SOLID YELLOW EDGE LINE
- ④ 4" SOLID YELLOW DOUBLE CENTERLINE
- ⑤ 4" WHITE 30' SKIP 10' DASH
- ⑥ 4" YELLOW 30' SKIP 10' DASH
- ⑦ 8" SOLID WHITE LANE LINE
- ⑧ 8" WHITE 4' SKIP 2' DASH
- ⑨ 8" WHITE 6' SKIP 2' DASH
- ⑩ 24" SOLID WHITE STOP BAR
- ⑪ 12" SOLID WHITE DIAGONALS (ISLANDS)
- ⑫ 12" SOLID WHITE DIAGONALS, 20' C-C
- ⑬ 12" SOLID WHITE DIAGONALS, 30' C-C
- ⑭ 12" SOLID YELLOW DIAGONALS, 30' C-C
- ⑮ 12" SOLID WHITE DIAGONALS, 75' C-C
- ⑯ 12" SOLID YELLOW DIAGONALS, 75' C-C

SYMBOL LEGEND

-  WORK AREA
-  TEMPORARY PAVEMENT PLACED THIS STAGE
-  TEMPORARY PAVEMENT PLACED PREVIOUS STAGE
-  TEMPORARY PAVEMENT REMOVAL
-  TEMPORARY / EXISTING TRAFFIC FLOW
-  VERTICAL PANEL
-  DRUM OR TY II BARRICADE W/ STEADY BURN BI-DIRECTIONAL LIGHT
-  TY II DIRECTIONAL BARRICADE W/ STEADY BURN BI-DIRECTIONAL LIGHT
-  TYPE III BARRICADE WITH FLASHING BI-DIRECTIONAL LIGHT
-  TEMPORARY CONCRETE BARRIER
-  TEMPORARY IMPACT ATTENUATOR
-  TEMPORARY DITCH FLOW
-  ARROW BOARD



FILE NAME = Z007935TG-S4-IL173_09.dgn
 MODEL = Default
 PLOT DRIVER = Vb...IDOT_PDF...IL17.pltcf9



USER NAME = rgoertz	DESIGNED - RG	REVISED -
DRAWN - TRF	REVISOR -	
PLOT SCALE = 1200.0000' / ft.	CHECKED - CMS	REVISOR -
PLOT DATE = 5/3/2013	DATE - APRIL 30, 2013	REVISOR -

STATE OF ILLINOIS
DEPARTMENT OF TRANSPORTATION

STAGING PLAN - STAGE 4
IL 173

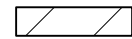






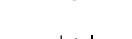
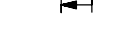



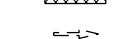
SCALE: 1" = 50' SHEET NO. OF SHEETS STA. 1092+00 TO STA. 1105+00

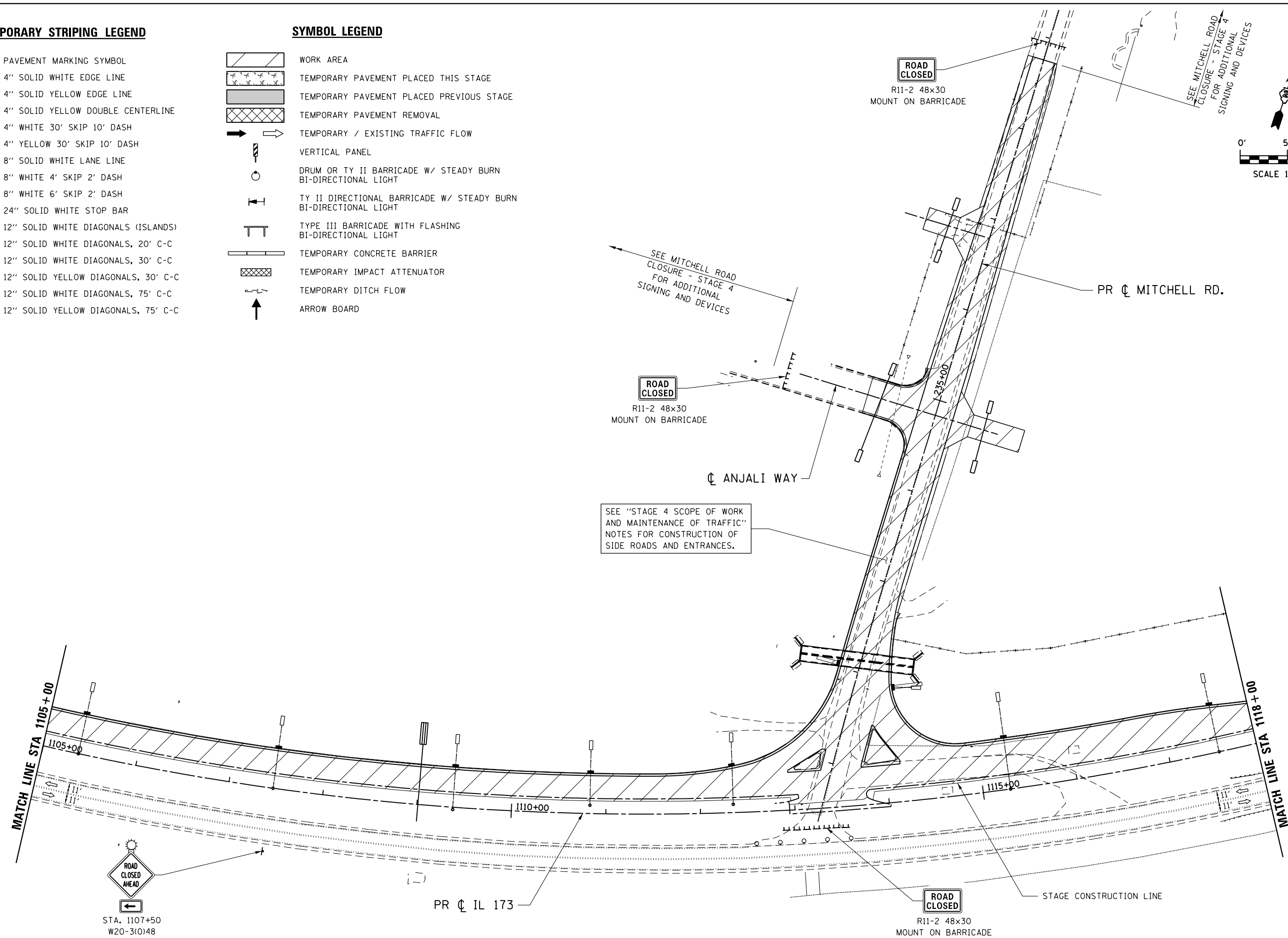
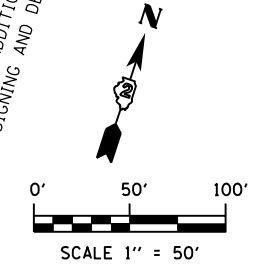
F.A.P. RTE.	SECTION	COUNTY	TOTAL SHEETS	SHEET NO.
303	129R	WINNEBAGO	968	338
CONTRACT NO. 64988				
FED. ROAD DIST. NO. 2 ILLINOIS FED. AID PROJECT				

TEMPORARY STRIPING LEGEND


- ① PAVEMENT MARKING SYMBOL
- ② 4" SOLID WHITE EDGE LINE
- ③ 4" SOLID YELLOW EDGE LINE
- ④ 4" SOLID YELLOW DOUBLE CENTERLINE
- ⑤ 4" WHITE 30' SKIP 10' DASH
- ⑥ 4" YELLOW 30' SKIP 10' DASH
- ⑦ 8" SOLID WHITE LANE LINE
- ⑧ 8" WHITE 4' SKIP 2' DASH
- ⑨ 8" WHITE 6' SKIP 2' DASH
- ⑩ 24" SOLID WHITE STOP BAR
- ⑪ 12" SOLID WHITE DIAGONALS (ISLANDS)
- ⑫ 12" SOLID WHITE DIAGONALS, 20' C-C
- ⑬ 12" SOLID WHITE DIAGONALS, 30' C-C
- ⑭ 12" SOLID YELLOW DIAGONALS, 30' C-C
- ⑮ 12" SOLID WHITE DIAGONALS, 75' C-C
- ⑯ 12" SOLID YELLOW DIAGONALS, 75' C-C

SYMBOL LEGEND

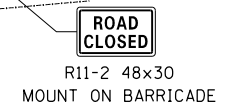
-  WORK AREA
-  TEMPORARY PAVEMENT PLACED THIS STAGE
-  TEMPORARY PAVEMENT PLACED PREVIOUS STAGE
-  TEMPORARY PAVEMENT REMOVAL
-  TEMPORARY / EXISTING TRAFFIC FLOW
-  VERTICAL PANEL
-  DRUM OR TY II BARRICADE W/ STEADY BURN BI-DIRECTIONAL LIGHT
-  TY II DIRECTIONAL BARRICADE W/ STEADY BURN BI-DIRECTIONAL LIGHT
-  TYPE III BARRICADE WITH FLASHING BI-DIRECTIONAL LIGHT
-  TEMPORARY CONCRETE BARRIER
-  TEMPORARY IMPACT ATTENUATOR
-  TEMPORARY DITCH FLOW
-  ARROW BOARD



SEE "STAGE 4 SCOPE OF WORK AND MAINTENANCE OF TRAFFIC" NOTES FOR CONSTRUCTION OF SIDE ROADS AND ENTRANCES.



PR C IL 173



FILE NAME = Z007935TG-S4-IL173.dgn
 MODEL = Default
 PLOT DRIVER = V8...IDOT...PDF...11x17.pltcf9



USER NAME = rgoertz	DESIGNED - RG	REVISED -
PLOT SCALE = 1200.0000 "/>		

**STATE OF ILLINOIS
DEPARTMENT OF TRANSPORTATION**

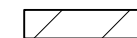





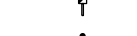




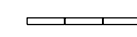

STAGING PLAN - STAGE 4 IL 173			
SCALE: 1" = 50'	SHEET NO. OF SHEETS	STA. 1105+00 TO STA. 1118+00	

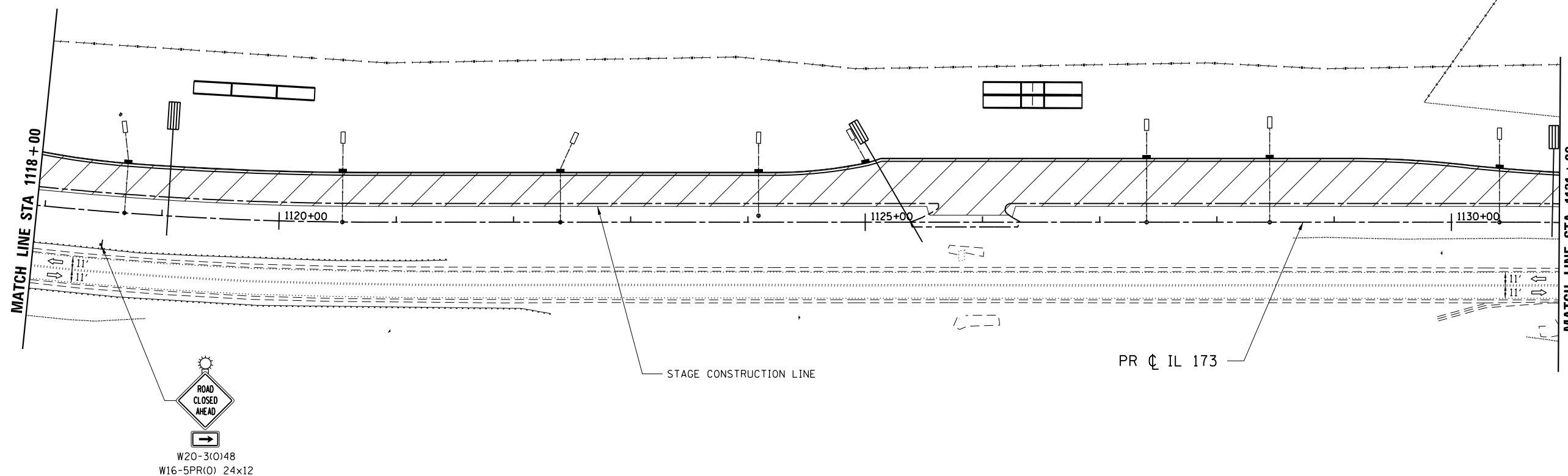
F.A.P. RTE. 303	SECTION 129R	COUNTY WINNEBAGO	TOTAL SHEETS 968	SHEET NO. 339
CONTRACT NO. 64988				
FED. ROAD DIST. NO. 2 ILLINOIS FED. AID PROJECT				

TEMPORARY STRIPING LEGEND

- ① PAVEMENT MARKING SYMBOL
- ② 4" SOLID WHITE EDGE LINE
- ③ 4" SOLID YELLOW EDGE LINE
- ④ 4" SOLID YELLOW DOUBLE CENTERLINE
- ⑤ 4" WHITE 30' SKIP 10' DASH
- ⑥ 4" YELLOW 30' SKIP 10' DASH
- ⑦ 8" SOLID WHITE LANE LINE
- ⑧ 8" WHITE 4' SKIP 2' DASH
- ⑨ 8" WHITE 6' SKIP 2' DASH
- ⑩ 24" SOLID WHITE STOP BAR
- ⑪ 12" SOLID WHITE DIAGONALS (ISLANDS)
- ⑫ 12" SOLID WHITE DIAGONALS, 20' C-C
- ⑬ 12" SOLID WHITE DIAGONALS, 30' C-C
- ⑭ 12" SOLID YELLOW DIAGONALS, 30' C-C
- ⑮ 12" SOLID WHITE DIAGONALS, 75' C-C
- ⑯ 12" SOLID YELLOW DIAGONALS, 75' C-C

SYMBOL LEGEND

-  WORK AREA
-  TEMPORARY PAVEMENT PLACED THIS STAGE
-  TEMPORARY PAVEMENT PLACED PREVIOUS STAGE
-  TEMPORARY PAVEMENT REMOVAL
-  TEMPORARY / EXISTING TRAFFIC FLOW
-  VERTICAL PANEL
-  DRUM OR TY II BARRICADE W/ STEADY BURN BI-DIRECTIONAL LIGHT
-  TY II DIRECTIONAL BARRICADE W/ STEADY BURN BI-DIRECTIONAL LIGHT
-  TYPE III BARRICADE WITH FLASHING BI-DIRECTIONAL LIGHT
-  TEMPORARY CONCRETE BARRIER
-  TEMPORARY IMPACT ATTENUATOR
-  TEMPORARY DITCH FLOW
-  ARROW BOARD



FILE NAME = Z007935TG.S4-IL173.11.dgn
 MODEL = Default
 PLOT DRIVER = Vb...IDOT...PDF...1x17.pltcf9



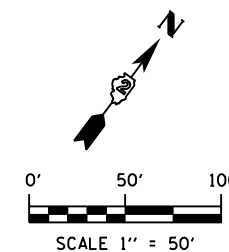
USER NAME = rgoertz	DESIGNED - RG	REVISED -
PLOT SCALE = 1200.0000 "/> <td>DRAWN - TRF</td> <td>REVISED -</td>	DRAWN - TRF	REVISED -
PLOT DATE = 5/3/2013	CHECKED - CMS	REVISED -
	DATE - APRIL 30, 2013	REVISED -

**STATE OF ILLINOIS
DEPARTMENT OF TRANSPORTATION**

**STAGING PLAN - STAGE 4
IL 173**

SCALE: 1" = 50' SHEET NO. OF SHEETS STA. 1118+00 TO STA. 1131+00


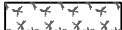











F.A.P. RTE.	SECTION	COUNTY	TOTAL SHEETS	SHEET NO.
303	129R	WINNEBAGO	968	340
CONTRACT NO. 64988				
FED. ROAD DIST. NO. 2 ILLINOIS FED. AID PROJECT				

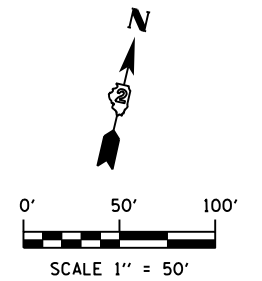
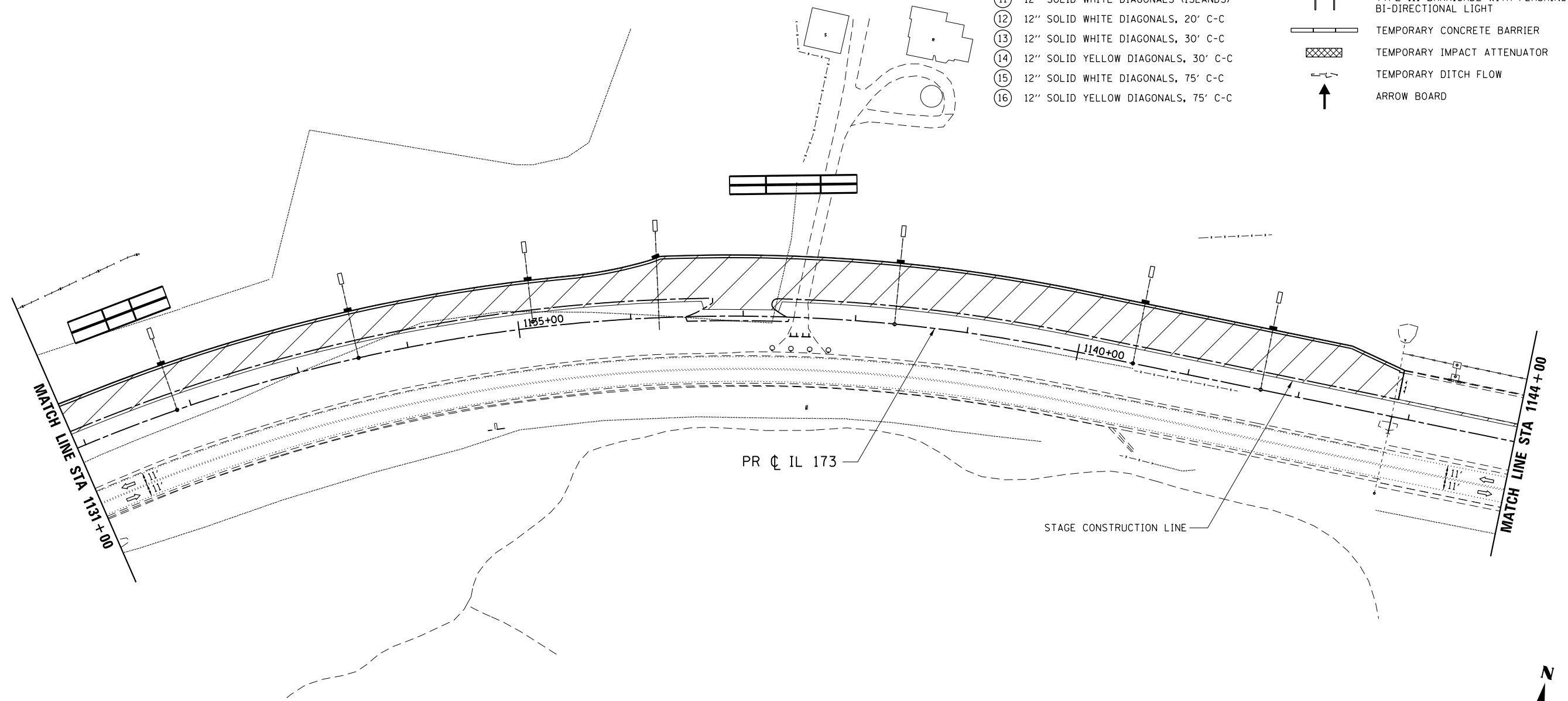


TEMPORARY STRIPING LEGEND

- ① PAVEMENT MARKING SYMBOL
- ② 4" SOLID WHITE EDGE LINE
- ③ 4" SOLID YELLOW EDGE LINE
- ④ 4" SOLID YELLOW DOUBLE CENTERLINE
- ⑤ 4" WHITE 30' SKIP 10' DASH
- ⑥ 4" YELLOW 30' SKIP 10' DASH
- ⑦ 8" SOLID WHITE LANE LINE
- ⑧ 8" WHITE 4' SKIP 2' DASH
- ⑨ 8" WHITE 6' SKIP 2' DASH
- ⑩ 24" SOLID WHITE STOP BAR
- ⑪ 12" SOLID WHITE DIAGONALS (ISLANDS)
- ⑫ 12" SOLID WHITE DIAGONALS, 20' C-C
- ⑬ 12" SOLID WHITE DIAGONALS, 30' C-C
- ⑭ 12" SOLID YELLOW DIAGONALS, 30' C-C
- ⑮ 12" SOLID WHITE DIAGONALS, 75' C-C
- ⑯ 12" SOLID YELLOW DIAGONALS, 75' C-C

SYMBOL LEGEND

-  WORK AREA
-  TEMPORARY PAVEMENT PLACED THIS STAGE
-  TEMPORARY PAVEMENT PLACED PREVIOUS STAGE
-  TEMPORARY PAVEMENT REMOVAL
-  TEMPORARY / EXISTING TRAFFIC FLOW
-  VERTICAL PANEL
-  DRUM OR TY II BARRICADE W/ STEADY BURN BI-DIRECTIONAL LIGHT
-  TY II DIRECTIONAL BARRICADE W/ STEADY BURN BI-DIRECTIONAL LIGHT
-  TYPE III BARRICADE WITH FLASHING BI-DIRECTIONAL LIGHT
-  TEMPORARY CONCRETE BARRIER
-  TEMPORARY IMPACT ATTENUATOR
-  TEMPORARY DITCH FLOW
-  ARROW BOARD



FILE NAME = Z007935TG.S4-IL173.12.dgn
 MODEL = Default
 PLOT DRIVER = Vb...IDOT...PDF...1x17.pltcf9



USER NAME = rgoertz	DESIGNED - RG	REVISED -
	DRAWN - TRF	REVISED -
PLOT SCALE = 1200.0000 "/>		

STATE OF ILLINOIS
DEPARTMENT OF TRANSPORTATION

STAGING PLAN - STAGE 4
IL 173














SCALE: 1" = 50' SHEET NO. OF SHEETS STA. 1131+00 TO STA. 1144+00

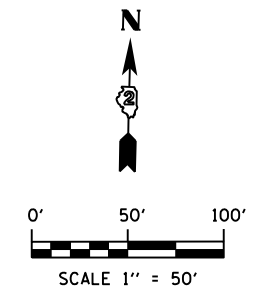
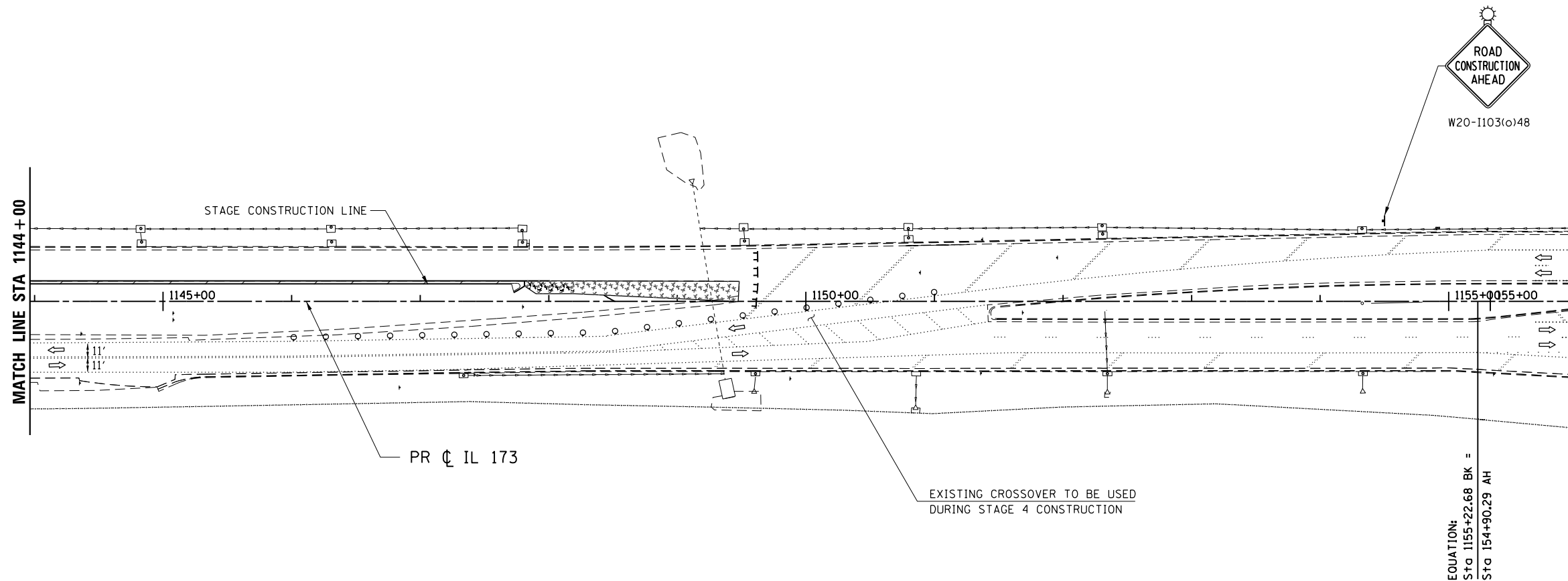
F.A.P. RTE.	SECTION	COUNTY	TOTAL SHEETS	SHEET NO.
303	129R	WINNEBAGO	968	341
CONTRACT NO. 64988				
FED. ROAD DIST. NO. 2 ILLINOIS FED. AID PROJECT				

TEMPORARY STRIPING LEGEND

- ① PAVEMENT MARKING SYMBOL
- ② 4" SOLID WHITE EDGE LINE
- ③ 4" SOLID YELLOW EDGE LINE
- ④ 4" SOLID YELLOW DOUBLE CENTERLINE
- ⑤ 4" WHITE 30' SKIP 10' DASH
- ⑥ 4" YELLOW 30' SKIP 10' DASH
- ⑦ 8" SOLID WHITE LANE LINE
- ⑧ 8" WHITE 4' SKIP 2' DASH
- ⑨ 8" WHITE 6' SKIP 2' DASH
- ⑩ 24" SOLID WHITE STOP BAR
- ⑪ 12" SOLID WHITE DIAGONALS (ISLANDS)
- ⑫ 12" SOLID WHITE DIAGONALS, 20' C-C
- ⑬ 12" SOLID WHITE DIAGONALS, 30' C-C
- ⑭ 12" SOLID YELLOW DIAGONALS, 30' C-C
- ⑮ 12" SOLID WHITE DIAGONALS, 75' C-C
- ⑯ 12" SOLID YELLOW DIAGONALS, 75' C-C

SYMBOL LEGEND

-  WORK AREA
-  TEMPORARY PAVEMENT PLACED THIS STAGE
-  TEMPORARY PAVEMENT PLACED PREVIOUS STAGE
-  TEMPORARY PAVEMENT REMOVAL
-  TEMPORARY / EXISTING TRAFFIC FLOW
-  VERTICAL PANEL
-  DRUM OR TY II BARRICADE W/ STEADY BURN BI-DIRECTIONAL LIGHT
-  TY II DIRECTIONAL BARRICADE W/ STEADY BURN BI-DIRECTIONAL LIGHT
-  TYPE III BARRICADE WITH FLASHING BI-DIRECTIONAL LIGHT
-  TEMPORARY CONCRETE BARRIER
-  TEMPORARY IMPACT ATTENUATOR
-  TEMPORARY DITCH FLOW
-  ARROW BOARD



FILE NAME = Z007935TG_S4-IL173.dgn
 MODEL = Default
 PLOT DRIVER = Vb...IDOT...PDF...1x17.pltcf9



USER NAME = rgoertz	DESIGNED - RG	REVISED -
PLOT SCALE = 1200.0000' / ft.	DRAWN - TRF	REVISED -
PLOT DATE = 5/3/2013	CHECKED - CMS	REVISED -
	DATE - APRIL 30, 2013	REVISED -

**STATE OF ILLINOIS
DEPARTMENT OF TRANSPORTATION**

**STAGING PLAN - STAGE 4
IL 173**

SCALE: 1" = 50' SHEET NO. OF SHEETS STA. 1144+00 TO STA. 154+90.29

F.A.P. RTE.	SECTION	COUNTY	TOTAL SHEETS	SHEET NO.
303	129R	WINNEBAGO	968	342
CONTRACT NO. 64988				
FED. ROAD DIST. NO. 2 ILLINOIS FED. AID PROJECT				

FILE NAME = Z007935TG_S4-Forest_Hills_02.dgn
 MODEL = Default
 PLOT DRIVER = V8...IDOT...PDF...1x17.pltcfgr



USER NAME = rgoertz	DESIGNED - RG	REVISED -
PLOT SCALE = 1200.0000 "/>		

DRAWN - TRF	REVISED -
CHECKED - CMS	REVISED -
DATE - APRIL 30, 2013	REVISED -

STATE OF ILLINOIS
 DEPARTMENT OF TRANSPORTATION

STAGING PLAN - STAGE 4
 FOREST HILLS RD

SCALE: 1" = 50' SHEET NO. OF SHEETS STA. 385+00 TO STA. 397+00

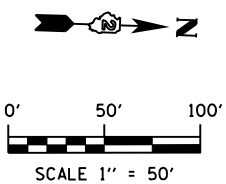
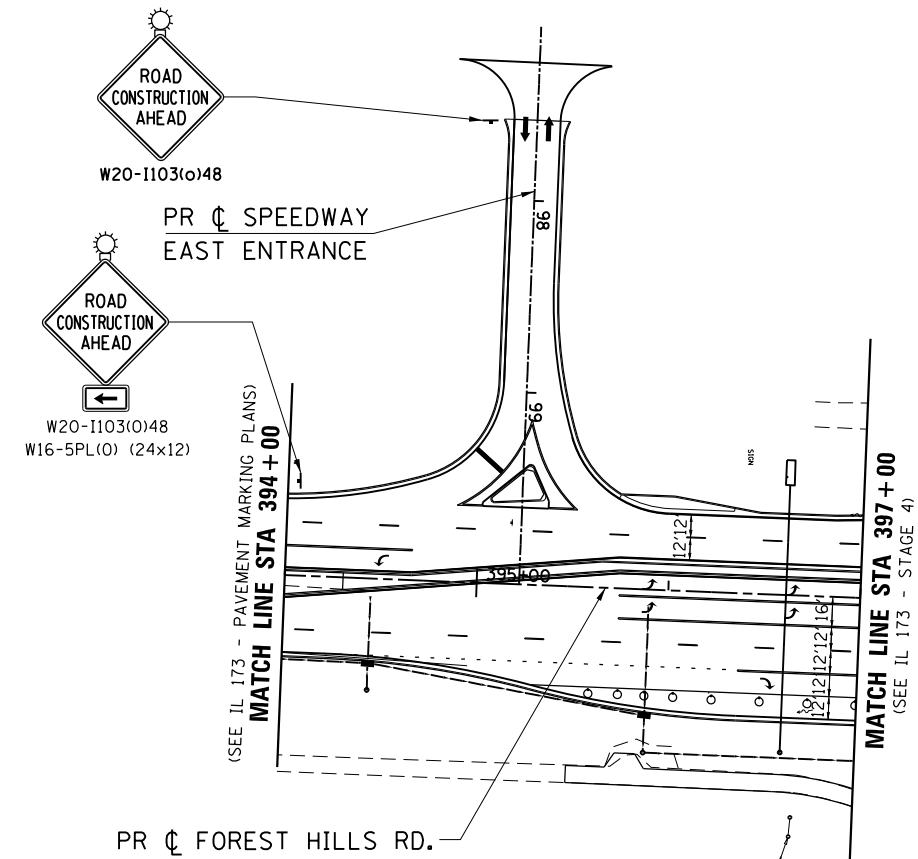
F.A.P. RTE.	SECTION	COUNTY	TOTAL SHEETS	SHEET NO.
303	129R	WINNEBAGO	968	343
CONTRACT NO. 64988				
FED. ROAD DIST. NO. 2 ILLINOIS FED. AID PROJECT				

TEMPORARY STRIPING LEGEND

- ① PAVEMENT MARKING SYMBOL
- ② 4" SOLID WHITE EDGE LINE
- ③ 4" SOLID YELLOW EDGE LINE
- ④ 4" SOLID YELLOW DOUBLE CENTERLINE
- ⑤ 4" WHITE 30' SKIP 10' DASH
- ⑥ 4" YELLOW 30' SKIP 10' DASH
- ⑦ 8" SOLID WHITE LANE LINE
- ⑧ 8" WHITE 4' SKIP 2' DASH
- ⑨ 8" WHITE 6' SKIP 2' DASH
- ⑩ 24" SOLID WHITE STOP BAR
- ⑪ 12" SOLID WHITE DIAGONALS (ISLANDS)
- ⑫ 12" SOLID WHITE DIAGONALS, 20' C-C
- ⑬ 12" SOLID WHITE DIAGONALS, 30' C-C
- ⑭ 12" SOLID YELLOW DIAGONALS, 30' C-C
- ⑮ 12" SOLID WHITE DIAGONALS, 75' C-C
- ⑯ 12" SOLID YELLOW DIAGONALS, 75' C-C

SYMBOL LEGEND














- WORK AREA
- TEMPORARY PAVEMENT PLACED THIS STAGE
- TEMPORARY PAVEMENT PLACED PREVIOUS STAGE
- TEMPORARY PAVEMENT REMOVAL
- TEMPORARY / EXISTING TRAFFIC FLOW
- VERTICAL PANEL
- DRUM OR TY II BARRICADE W/ STEADY BURN BI-DIRECTIONAL LIGHT
- TY II DIRECTIONAL BARRICADE W/ STEADY BURN BI-DIRECTIONAL LIGHT
- TYPE III BARRICADE WITH FLASHING BI-DIRECTIONAL LIGHT
- TEMPORARY CONCRETE BARRIER
- TEMPORARY IMPACT ATTENUATOR
- TEMPORARY DITCH FLOW
- ARROW BOARD

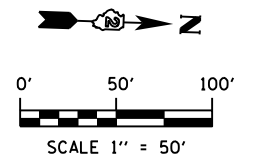
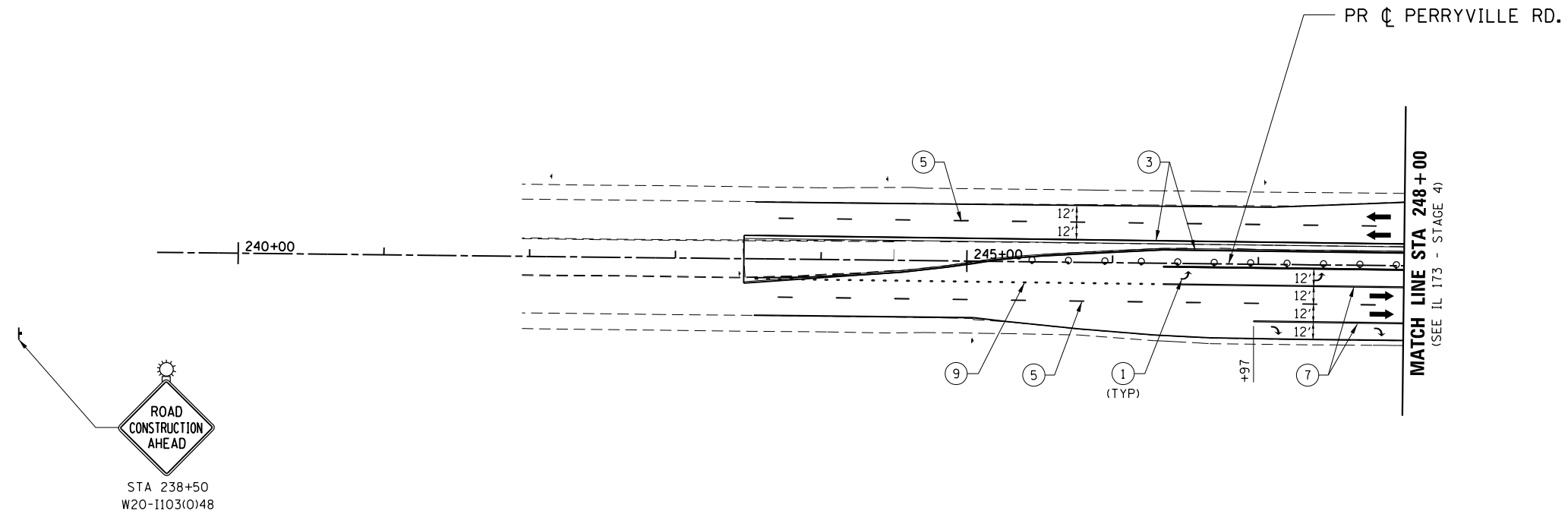


TEMPORARY STRIPING LEGEND

- ① PAVEMENT MARKING SYMBOL
- ② 4" SOLID WHITE EDGE LINE
- ③ 4" SOLID YELLOW EDGE LINE
- ④ 4" SOLID YELLOW DOUBLE CENTERLINE
- ⑤ 4" WHITE 30' SKIP 10' DASH
- ⑥ 4" YELLOW 30' SKIP 10' DASH
- ⑦ 8" SOLID WHITE LANE LINE
- ⑧ 8" WHITE 4' SKIP 2' DASH
- ⑨ 8" WHITE 6' SKIP 2' DASH
- ⑩ 24" SOLID WHITE STOP BAR
- ⑪ 12" SOLID WHITE DIAGONALS (ISLANDS)
- ⑫ 12" SOLID WHITE DIAGONALS, 20' C-C
- ⑬ 12" SOLID WHITE DIAGONALS, 30' C-C
- ⑭ 12" SOLID YELLOW DIAGONALS, 30' C-C
- ⑮ 12" SOLID WHITE DIAGONALS, 75' C-C
- ⑯ 12" SOLID YELLOW DIAGONALS, 75' C-C

SYMBOL LEGEND

-  WORK AREA
-  TEMPORARY PAVEMENT PLACED THIS STAGE
-  TEMPORARY PAVEMENT PLACED PREVIOUS STAGE
-  TEMPORARY PAVEMENT REMOVAL
-  TEMPORARY / EXISTING TRAFFIC FLOW
-  VERTICAL PANEL
-  DRUM OR TY II BARRICADE W/ STEADY BURN BI-DIRECTIONAL LIGHT
-  TY II DIRECTIONAL BARRICADE W/ STEADY BURN BI-DIRECTIONAL LIGHT
-  TYPE III BARRICADE WITH FLASHING BI-DIRECTIONAL LIGHT
-  TEMPORARY CONCRETE BARRIER
-  TEMPORARY IMPACT ATTENUATOR
-  TEMPORARY DITCH FLOW
-  ARROW BOARD



FILE NAME = Z007935TG_S4-Perryville_01.dgn
 MODEL = Default
 PLOT DRIVER = Vb...IDOT_PDF...1x17.pltcf9



USER NAME = rgoertz	DESIGNED - RG	REVISED -
	DRAWN - TRF	REVISED -
PLOT SCALE = 1200.0000' / ft.	CHECKED - CMS	REVISED -
PLOT DATE = 5/3/2013	DATE - APRIL 30, 2013	REVISED -

**STATE OF ILLINOIS
DEPARTMENT OF TRANSPORTATION**

**STAGING PLAN - STAGE 4
PERRYVILLE ROAD**

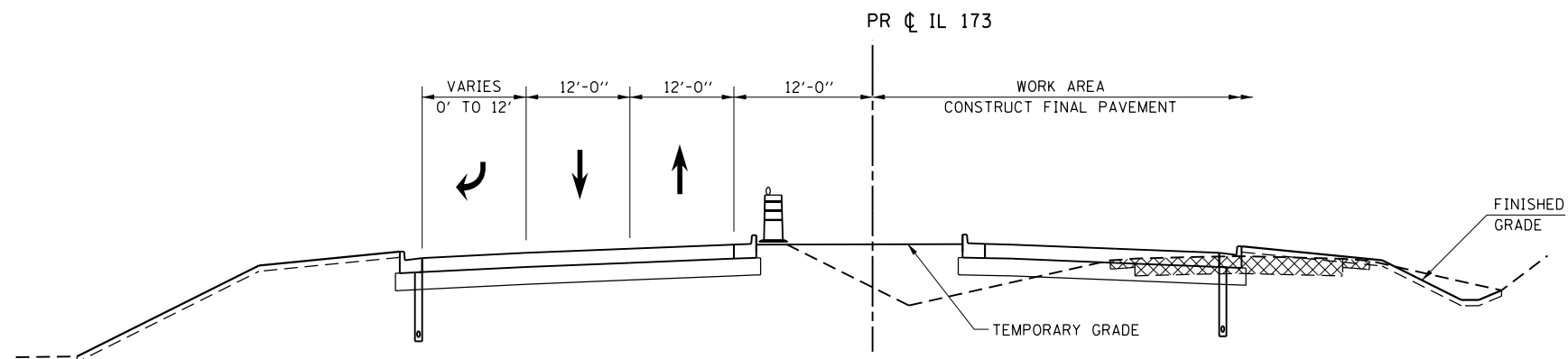
SCALE: 1" = 50' SHEET NO. OF SHEETS STA. 239+50 TO STA. 248+00

F.A.P. RTE.	SECTION	COUNTY	TOTAL SHEETS	SHEET NO.
303	129R	WINNEBAGO	968	344
CONTRACT NO. 64988				
FED. ROAD DIST. NO. 2 ILLINOIS FED. AID PROJECT				

STAGE 5 – SCOPE OF WORK AND MAINTENANCE OF TRAFFIC





THE MAINTENANCE OF TRAFFIC NOTES BELOW DESCRIBES THE WORK TO BE COMPLETED IN STAGE 5. THE STAGING TYPICAL SECTIONS AND STAGING PLANS SHALL BE USED IN CONJUNCTION WITH THESE NOTES. THE SCOPE OF WORK BELOW IS ARRANGED IN THE GENERAL ORDER OF CONSTRUCTION...

- A. THE CONTRACTOR SHALL SET-UP TRAFFIC CONTROL AS DETAILED IN THE STAGING TYPICAL SECTIONS AND STAGING PLANS FOR STAGE 5. THIS WORK WILL INCLUDE NECESSARY ADJUSTMENTS TO TEMPORARY TRAFFIC SIGNAL HEAD LOCATIONS AND TEMPORARY SIGNAL TIMING AT PERRYVILLE ROAD.
- B. THE CONTRACTOR SHALL MAINTAIN ACCESS TO SIDEROADS AND ENTRANCES AT ALL LOCATIONS DURING STAGE 5 WORK.
- C. REMOVE EXISTING PAVEMENT, CURB, CURB & GUTTER, SHOULDER, ENTRANCE MATERIAL, OLD DRAINAGE ITEMS, ETC AS ILLUSTRATED IN THE STAGING PLANS AND AS REQUIRED TO PREPARE THE SUB-GRADE AND INSTALL THE PROPOSED STORM/DRAINAGE ITEMS.
- D. COMPLETE CONSTRUCTION OF THE STORM SEWER LATERALS AND PLACE REMAINING MEDIAN DRAINAGE STRUCTURES ALONG IL 173.
- E. COMPLETE OTHER STORM SEWER RELATED AND CULVERT ITEMS ON IL 173 AS ILLUSTRATED IN THE STAGING PLANS AND AS DETAILED IN THE DRAINAGE PLANS.
- F. CONSTRUCT PROPOSED SUB-BASE, CURB & GUTTER, AND PCC PAVEMENT AS DETAILED IN THE STAGING PLANS AND AS DETAILED IN THE VARIOUS OTHER CONTRACT PLAN SECTIONS.
- G. ONCE MAINLINE IL 173 WORK IS COMPLETE THE CONTRACTOR SHALL PREPARE FOR STAGE 6. SEE STAGE 6 STAGING PLANS FOR CONTINUATION OF WORK.



STAGE 5 - TYPICAL SECTION
STA 1079+00 TO STA 1152+00

LEGEND

-  VERTICAL PANEL
-  TYPE II BARRICADE OR DRUM WITH STEADY BURN BI-DIRECTIONAL LIGHT
-  TEMPORARY CONCRETE BARRIER
-  EX PAVEMENT, EX SHOULDER, OR TEMPORARY PAVEMENT REMOVAL

FILE NAME = S:\Projects\2012\JOBS\12-95-S10206 Upchurch Loves Park 02 Ph. II\Cad\CADD Sheets\20079351G.TYP-IL173-01.dgn
 MODEL = \$MODEL\$
 PLOT DRIVER = \$PLTDVRS\$



USER NAME = rgoertz	DESIGNED - RG	REVISED -
	DRAWN - TRF	REVISED -
PLOT SCALE = 20.0000' / in.	CHECKED - CMS	REVISED -
PLOT DATE = 7/26/2013	DATE - APRIL 30, 2013	REVISED -

**STATE OF ILLINOIS
DEPARTMENT OF TRANSPORTATION**

**STAGING TYPICAL SECTIONS – STAGE 5
IL 173**

SCALE: NONE SHEET NO. OF SHEETS STA. TO STA.

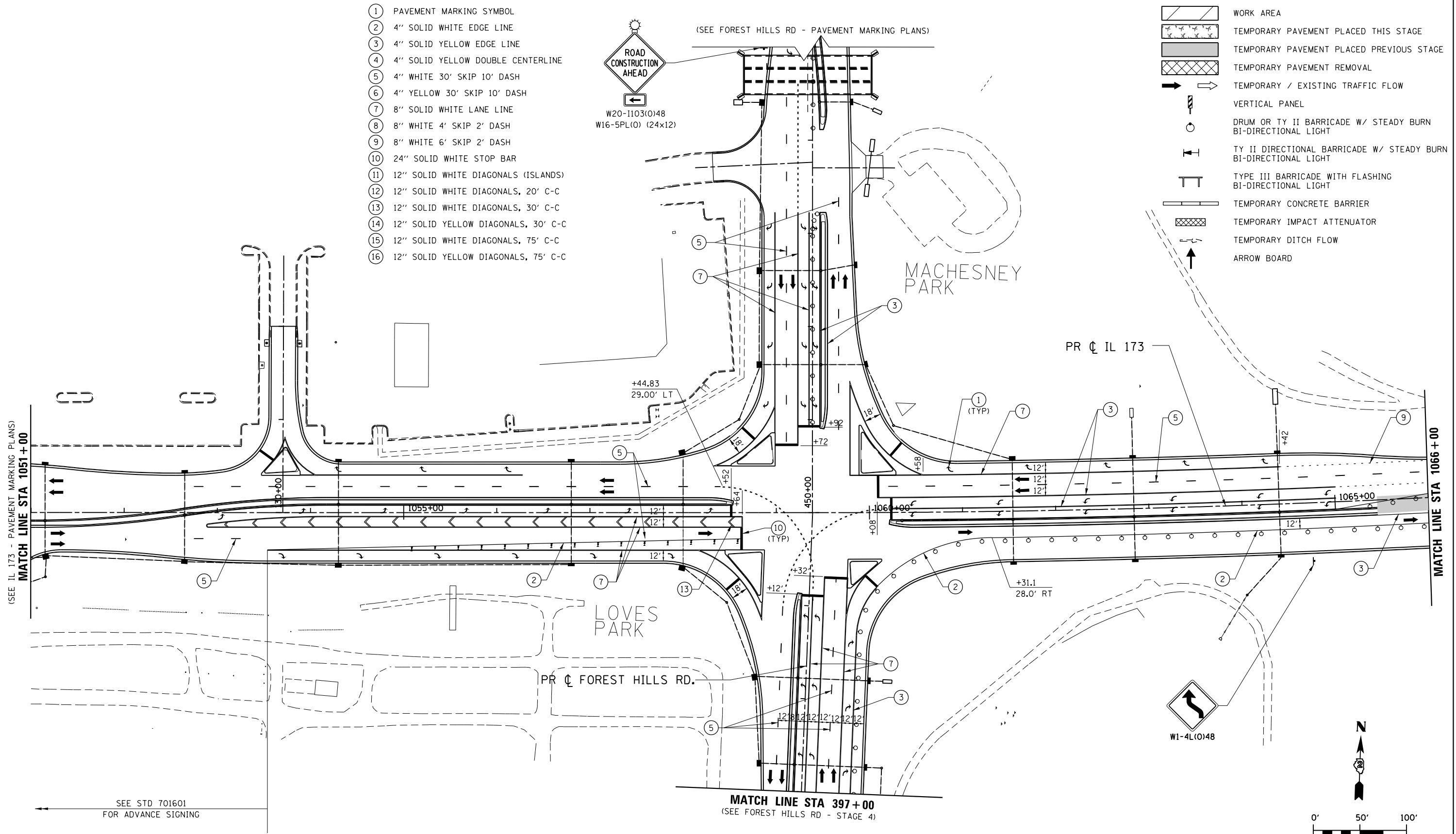
F.A.P. RTE.	SECTION	COUNTY	TOTAL SHEETS	SHEET NO.
303	129R	WINNEBAGO	968	345
CONTRACT NO. 64988				
FED. ROAD DIST. NO. 2 ILLINOIS FED. AID PROJECT				

TEMPORARY STRIPING LEGEND

- ① PAVEMENT MARKING SYMBOL
- ② 4" SOLID WHITE EDGE LINE
- ③ 4" SOLID YELLOW EDGE LINE
- ④ 4" SOLID YELLOW DOUBLE CENTERLINE
- ⑤ 4" WHITE 30' SKIP 10' DASH
- ⑥ 4" YELLOW 30' SKIP 10' DASH
- ⑦ 8" SOLID WHITE LANE LINE
- ⑧ 8" WHITE 4' SKIP 2' DASH
- ⑨ 8" WHITE 6' SKIP 2' DASH
- ⑩ 24" SOLID WHITE STOP BAR
- ⑪ 12" SOLID WHITE DIAGONALS (ISLANDS)
- ⑫ 12" SOLID WHITE DIAGONALS, 20' C-C
- ⑬ 12" SOLID WHITE DIAGONALS, 30' C-C
- ⑭ 12" SOLID YELLOW DIAGONALS, 30' C-C
- ⑮ 12" SOLID WHITE DIAGONALS, 75' C-C
- ⑯ 12" SOLID YELLOW DIAGONALS, 75' C-C

SYMBOL LEGEND

- WORK AREA
- TEMPORARY PAVEMENT PLACED THIS STAGE
- TEMPORARY PAVEMENT PLACED PREVIOUS STAGE
- TEMPORARY PAVEMENT REMOVAL
- TEMPORARY / EXISTING TRAFFIC FLOW
- VERTICAL PANEL
- DRUM OR TY II BARRICADE W/ STEADY BURN BI-DIRECTIONAL LIGHT
- TY II DIRECTIONAL BARRICADE W/ STEADY BURN BI-DIRECTIONAL LIGHT
- TYPE III BARRICADE WITH FLASHING BI-DIRECTIONAL LIGHT
- TEMPORARY CONCRETE BARRIER
- TEMPORARY IMPACT ATTENUATOR
- TEMPORARY DITCH FLOW
- ARROW BOARD



FILE NAME = S:\Projects\2012 Jobs\12-95-S10206 Upchurch Loves Park 02 Ph II\Cad\CADD Sheets\208793510.95-IL173_06.dgn
 MODEL = \$MODEL\$
 PLOT DRIVER = \$PLTDRVS\$



USER NAME = rgoertz	DESIGNED - RG	REVISED -
	DRAWN - TRF	REVISED -
PLOT SCALE = 100.0000' / in.	CHECKED - CMS	REVISED -
PLOT DATE = 7/26/2013	DATE - APRIL 30, 2013	REVISED -

**STATE OF ILLINOIS
DEPARTMENT OF TRANSPORTATION**

**STAGING PLAN - STAGE 5
IL 173**

SCALE: 1" = 50' SHEET NO. OF SHEETS STA. 1053+00 TO STA. 1066+00

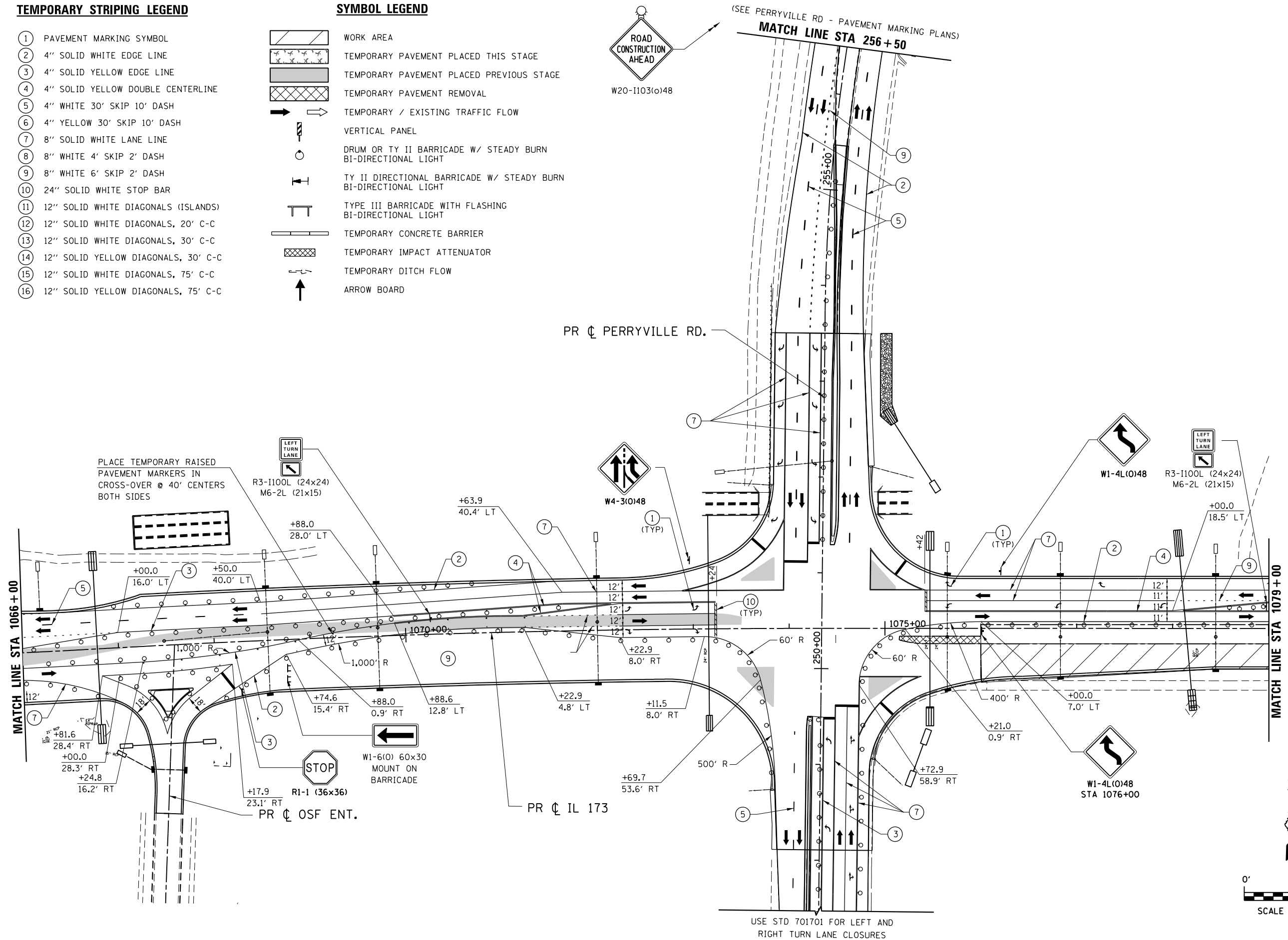
F.A.P. RTE. 303	SECTION 129R	COUNTY WINNEBAGO	TOTAL SHEETS 968	SHEET NO. 345A
CONTRACT NO. 64988				
FED. ROAD DIST. NO. 2 ILLINOIS FED. AID PROJECT				

TEMPORARY STRIPING LEGEND

- ① PAVEMENT MARKING SYMBOL
- ② 4" SOLID WHITE EDGE LINE
- ③ 4" SOLID YELLOW EDGE LINE
- ④ 4" SOLID YELLOW DOUBLE CENTERLINE
- ⑤ 4" WHITE 30' SKIP 10' DASH
- ⑥ 4" YELLOW 30' SKIP 10' DASH
- ⑦ 8" SOLID WHITE LANE LINE
- ⑧ 8" WHITE 4' SKIP 2' DASH
- ⑨ 8" WHITE 6' SKIP 2' DASH
- ⑩ 24" SOLID WHITE STOP BAR
- ⑪ 12" SOLID WHITE DIAGONALS (ISLANDS)
- ⑫ 12" SOLID WHITE DIAGONALS, 20' C-C
- ⑬ 12" SOLID WHITE DIAGONALS, 30' C-C
- ⑭ 12" SOLID YELLOW DIAGONALS, 30' C-C
- ⑮ 12" SOLID WHITE DIAGONALS, 75' C-C
- ⑯ 12" SOLID YELLOW DIAGONALS, 75' C-C

SYMBOL LEGEND

- WORK AREA
- TEMPORARY PAVEMENT PLACED THIS STAGE
- TEMPORARY PAVEMENT PLACED PREVIOUS STAGE
- TEMPORARY PAVEMENT REMOVAL
- TEMPORARY / EXISTING TRAFFIC FLOW
- VERTICAL PANEL
- DRUM OR TY II BARRICADE W/ STEADY BURN BI-DIRECTIONAL LIGHT
- TY II DIRECTIONAL BARRICADE W/ STEADY BURN BI-DIRECTIONAL LIGHT
- TYPE III BARRICADE WITH FLASHING BI-DIRECTIONAL LIGHT
- TEMPORARY CONCRETE BARRIER
- TEMPORARY IMPACT ATTENUATOR
- TEMPORARY DITCH FLOW
- ARROW BOARD



FILE NAME = S:\Projects\2012\JOBS\12-95-S10206 Upchurch Loves Park 02 Ph II\Cad\CADD Sheets\202793510-95-IL173-07.dgn
 MODEL = \$MODEL\$
 PLOT DRIVER = \$PLTDVRS\$



USER NAME = rgoertz	DESIGNED - RG	REVISED -
PLOT SCALE = 100.0000' / in.	DRAWN - TRF	REVISED -
PLOT DATE = 7/26/2013	CHECKED - CMS	REVISED -
	DATE - APRIL 30, 2013	REVISED -

**STATE OF ILLINOIS
 DEPARTMENT OF TRANSPORTATION**

**STAGING PLAN - STAGE 5
 IL 173**
 SCALE: 1" = 50'
 SHEET NO. OF SHEETS STA. 1066+00 TO STA. 1079+00

F.A.P. RTE. 303	SECTION 129R	COUNTY WINNEBAGO	TOTAL SHEETS 968	SHEET NO. 346
CONTRACT NO. 64988				
FED. ROAD DIST. NO. 2 ILLINOIS FED. AID PROJECT				

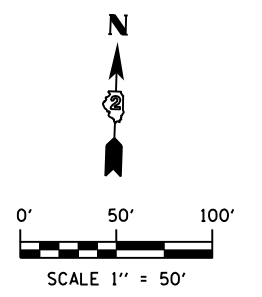
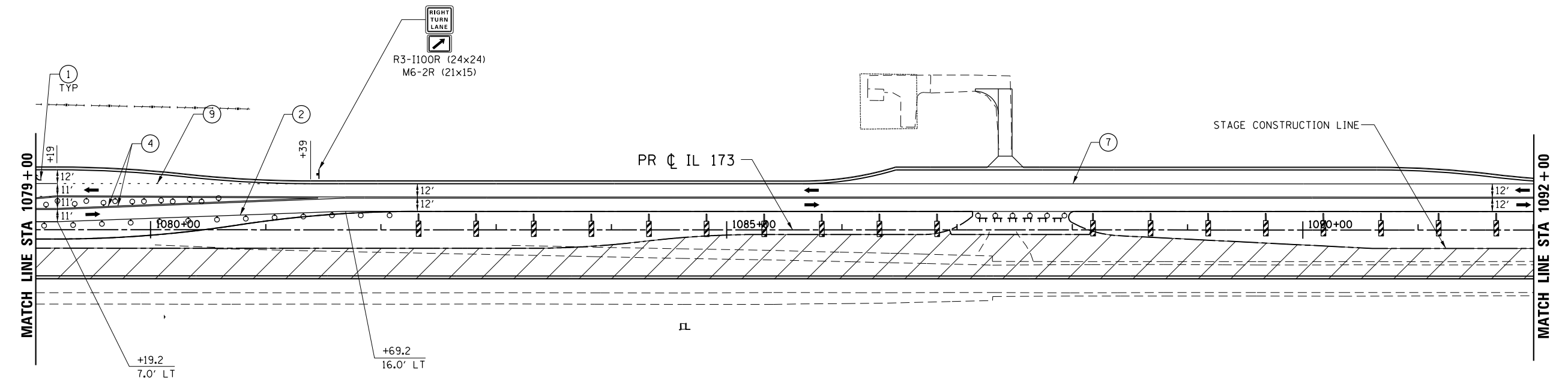
TEMPORARY STRIPING LEGEND

- ① PAVEMENT MARKING SYMBOL
- ② 4" SOLID WHITE EDGE LINE
- ③ 4" SOLID YELLOW EDGE LINE
- ④ 4" SOLID YELLOW DOUBLE CENTERLINE
- ⑤ 4" WHITE 30' SKIP 10' DASH
- ⑥ 4" YELLOW 30' SKIP 10' DASH
- ⑦ 8" SOLID WHITE LANE LINE
- ⑧ 8" WHITE 4' SKIP 2' DASH
- ⑨ 8" WHITE 6' SKIP 2' DASH
- ⑩ 24" SOLID WHITE STOP BAR
- ⑪ 12" SOLID WHITE DIAGONALS (ISLANDS)
- ⑫ 12" SOLID WHITE DIAGONALS, 20' C-C
- ⑬ 12" SOLID WHITE DIAGONALS, 30' C-C
- ⑭ 12" SOLID YELLOW DIAGONALS, 30' C-C
- ⑮ 12" SOLID WHITE DIAGONALS, 75' C-C
- ⑯ 12" SOLID YELLOW DIAGONALS, 75' C-C

SYMBOL LEGEND

- WORK AREA
- TEMPORARY PAVEMENT PLACED THIS STAGE
- TEMPORARY PAVEMENT PLACED PREVIOUS STAGE
- TEMPORARY PAVEMENT REMOVAL
- TEMPORARY / EXISTING TRAFFIC FLOW
- VERTICAL PANEL
- DRUM OR TY II BARRICADE W/ STEADY BURN BI-DIRECTIONAL LIGHT
- TY II DIRECTIONAL BARRICADE W/ STEADY BURN BI-DIRECTIONAL LIGHT
- TYPE III BARRICADE WITH FLASHING BI-DIRECTIONAL LIGHT
- TEMPORARY CONCRETE BARRIER
- TEMPORARY IMPACT ATTENUATOR
- TEMPORARY DITCH FLOW
- ARROW BOARD

CHECK "NO PASSING ZONES"
CONTACT OPERATIONS
(KURT GLAZIER) 3 WEEKS
PRIOR TO MOT SWITCH



FILE NAME = S:\Projects\2012\JOBS\12-95-S10006 Upchurch Loves Park 02 Ph II\Cad\CADD Sheets\200793510.95-IL173.08.dgn
 MODEL = \$MODEL\$
 PLOT DRIVER = \$PLTDVRS\$



USER NAME = rgoertz	DESIGNED - RG	REVISED -
PLOT SCALE = 100.0000' / in.	DRAWN - TRF	REVISED -
PLOT DATE = 7/26/2013	CHECKED - CMS	REVISED -
	DATE - APRIL 30, 2013	REVISED -

**STATE OF ILLINOIS
DEPARTMENT OF TRANSPORTATION**

**STAGING PLAN - STAGE 5
IL 173**


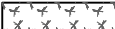











SCALE: 1" = 50'	SHEET NO. OF SHEETS	STA. 1079+00 TO STA. 1092+00
-----------------	---------------------	------------------------------

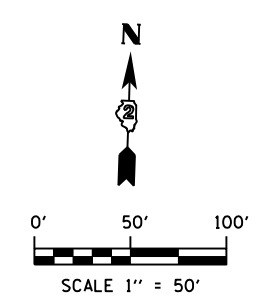
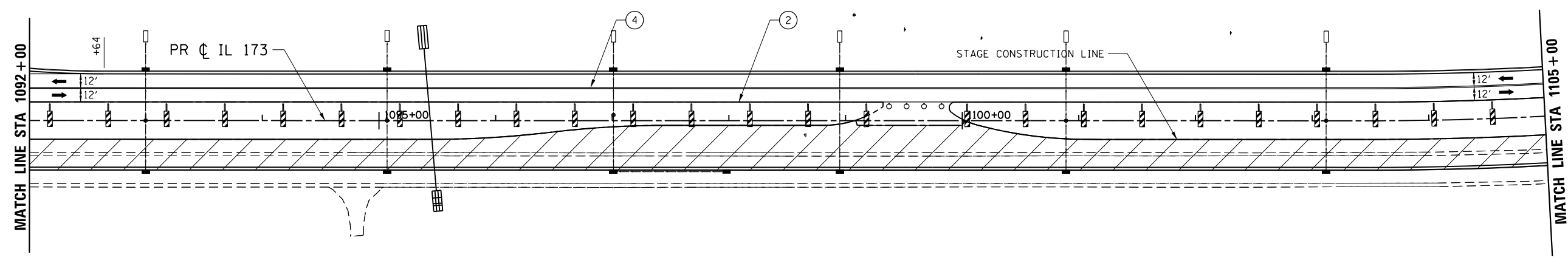
F.A.P. RTE. 303	SECTION 129R	COUNTY WINNEBAGO	TOTAL SHEETS 968	SHEET NO. 347
CONTRACT NO. 64988				
FED. ROAD DIST. NO. 2 ILLINOIS FED. AID PROJECT				

TEMPORARY STRIPING LEGEND

- ① PAVEMENT MARKING SYMBOL
- ② 4" SOLID WHITE EDGE LINE
- ③ 4" SOLID YELLOW EDGE LINE
- ④ 4" SOLID YELLOW DOUBLE CENTERLINE
- ⑤ 4" WHITE 30' SKIP 10' DASH
- ⑥ 4" YELLOW 30' SKIP 10' DASH
- ⑦ 8" SOLID WHITE LANE LINE
- ⑧ 8" WHITE 4' SKIP 2' DASH
- ⑨ 8" WHITE 6' SKIP 2' DASH
- ⑩ 24" SOLID WHITE STOP BAR
- ⑪ 12" SOLID WHITE DIAGONALS (ISLANDS)
- ⑫ 12" SOLID WHITE DIAGONALS, 20' C-C
- ⑬ 12" SOLID WHITE DIAGONALS, 30' C-C
- ⑭ 12" SOLID YELLOW DIAGONALS, 30' C-C
- ⑮ 12" SOLID WHITE DIAGONALS, 75' C-C
- ⑯ 12" SOLID YELLOW DIAGONALS, 75' C-C

SYMBOL LEGEND

-  WORK AREA
-  TEMPORARY PAVEMENT PLACED THIS STAGE
-  TEMPORARY PAVEMENT PLACED PREVIOUS STAGE
-  TEMPORARY PAVEMENT REMOVAL
-  TEMPORARY / EXISTING TRAFFIC FLOW
-  VERTICAL PANEL
-  DRUM OR TY II BARRICADE W/ STEADY BURN BI-DIRECTIONAL LIGHT
-  TY II DIRECTIONAL BARRICADE W/ STEADY BURN BI-DIRECTIONAL LIGHT
-  TYPE III BARRICADE WITH FLASHING BI-DIRECTIONAL LIGHT
-  TEMPORARY CONCRETE BARRIER
-  TEMPORARY IMPACT ATTENUATOR
-  TEMPORARY DITCH FLOW
-  ARROW BOARD



FILE NAME = Z007935TG_05-IL173_09.dgn
 MODEL = Default
 PLOT DRIVER = Vb...IDOT_PDF...1x17.pltcf9



USER NAME = rgoertz	DESIGNED - RG	REVISED -
PLOT SCALE = 1200.0000 ' / ft.	DRAWN - TRF	REVISED -
PLOT DATE = 5/3/2013	CHECKED - CMS	REVISED -
	DATE - APRIL 30, 2013	REVISED -

**STATE OF ILLINOIS
DEPARTMENT OF TRANSPORTATION**

**STAGING PLAN – STAGE 5
IL 173**




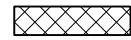



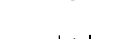
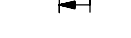



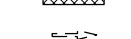
SCALE: 1" = 50' SHEET NO. OF SHEETS STA. 1092+00 TO STA. 1105+00

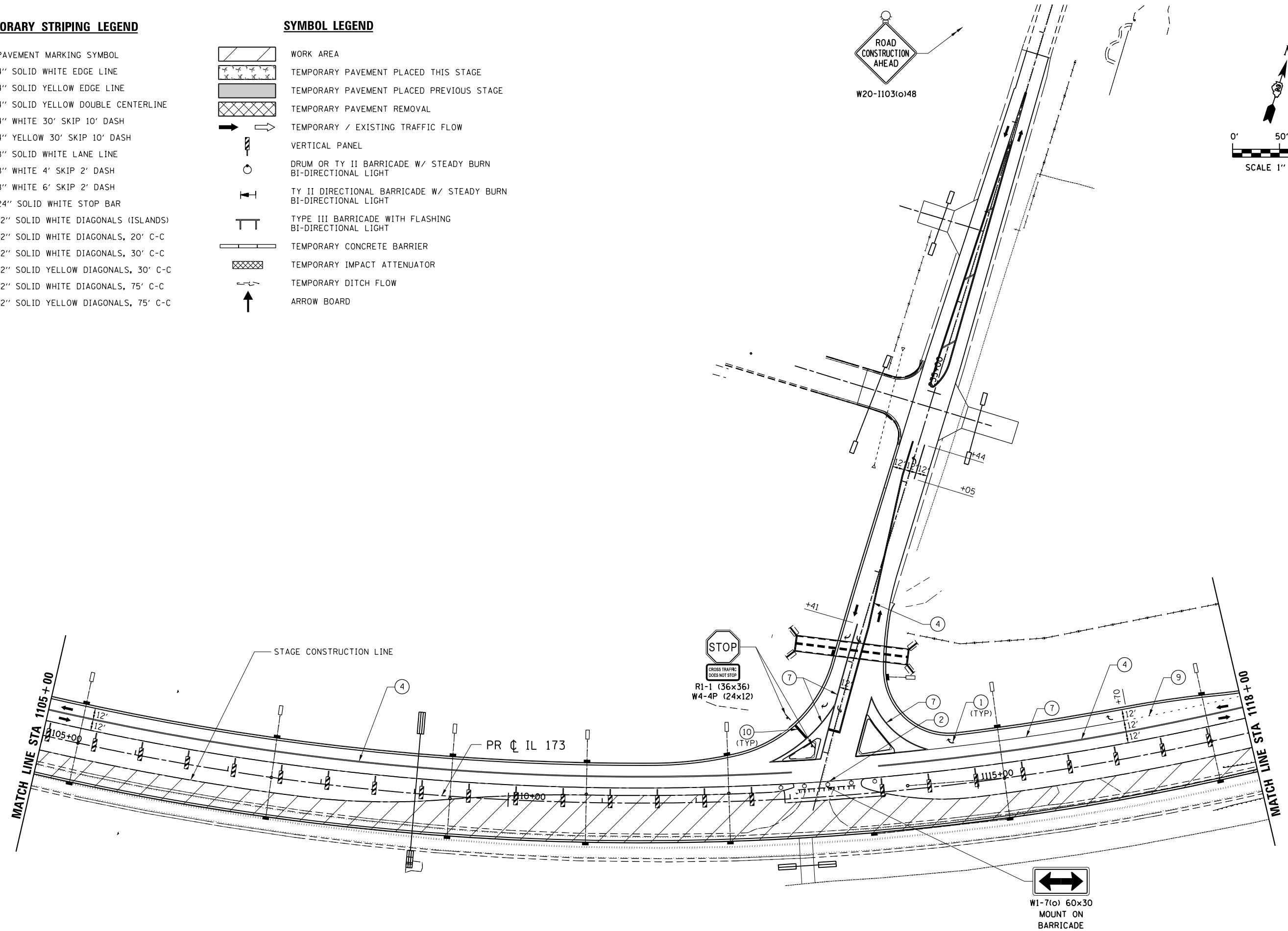
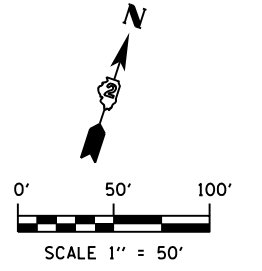
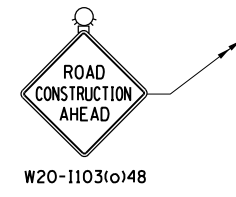
F.A.P. RTE.	SECTION	COUNTY	TOTAL SHEETS	SHEET NO.
303	129R	WINNEBAGO	968	348
CONTRACT NO. 64988				
FED. ROAD DIST. NO. 2 ILLINOIS FED. AID PROJECT				

TEMPORARY STRIPING LEGEND

- ① PAVEMENT MARKING SYMBOL
- ② 4" SOLID WHITE EDGE LINE
- ③ 4" SOLID YELLOW EDGE LINE
- ④ 4" SOLID YELLOW DOUBLE CENTERLINE
- ⑤ 4" WHITE 30' SKIP 10' DASH
- ⑥ 4" YELLOW 30' SKIP 10' DASH
- ⑦ 8" SOLID WHITE LANE LINE
- ⑧ 8" WHITE 4' SKIP 2' DASH
- ⑨ 8" WHITE 6' SKIP 2' DASH
- ⑩ 24" SOLID WHITE STOP BAR
- ⑪ 12" SOLID WHITE DIAGONALS (ISLANDS)
- ⑫ 12" SOLID WHITE DIAGONALS, 20' C-C
- ⑬ 12" SOLID WHITE DIAGONALS, 30' C-C
- ⑭ 12" SOLID YELLOW DIAGONALS, 30' C-C
- ⑮ 12" SOLID WHITE DIAGONALS, 75' C-C
- ⑯ 12" SOLID YELLOW DIAGONALS, 75' C-C

SYMBOL LEGEND

-  WORK AREA
-  TEMPORARY PAVEMENT PLACED THIS STAGE
-  TEMPORARY PAVEMENT PLACED PREVIOUS STAGE
-  TEMPORARY PAVEMENT REMOVAL
-  TEMPORARY / EXISTING TRAFFIC FLOW
-  VERTICAL PANEL
-  DRUM OR TY II BARRICADE W/ STEADY BURN BI-DIRECTIONAL LIGHT
-  TY II DIRECTIONAL BARRICADE W/ STEADY BURN BI-DIRECTIONAL LIGHT
-  TYPE III BARRICADE WITH FLASHING BI-DIRECTIONAL LIGHT
-  TEMPORARY CONCRETE BARRIER
-  TEMPORARY IMPACT ATTENUATOR
-  TEMPORARY DITCH FLOW
-  ARROW BOARD



FILE NAME = S:\Projects\2012\JOBS\12-95-S10206 Upchurch Loves Park 02 Ph. II\Cad\CADD Sheets\202793510.95-IL173.10.dgn
 MODEL = \$MODEL\$
 PLOT DRIVER = \$PLTDVRS\$



USER NAME = rgoertz	DESIGNED - RG	REVISED -
PLOT SCALE = 100.0000' / in.	DRAWN - TRF	REVISED -
PLOT DATE = 7/26/2013	CHECKED - CMS	REVISED -
	DATE - APRIL 30, 2013	REVISED -

**STATE OF ILLINOIS
DEPARTMENT OF TRANSPORTATION**

**STAGING PLAN - STAGE 5
IL 173**

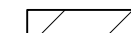












SCALE: 1" = 50' SHEET NO. OF SHEETS STA. 1105+00 TO STA. 1118+00

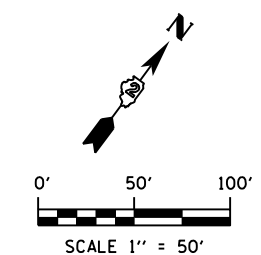
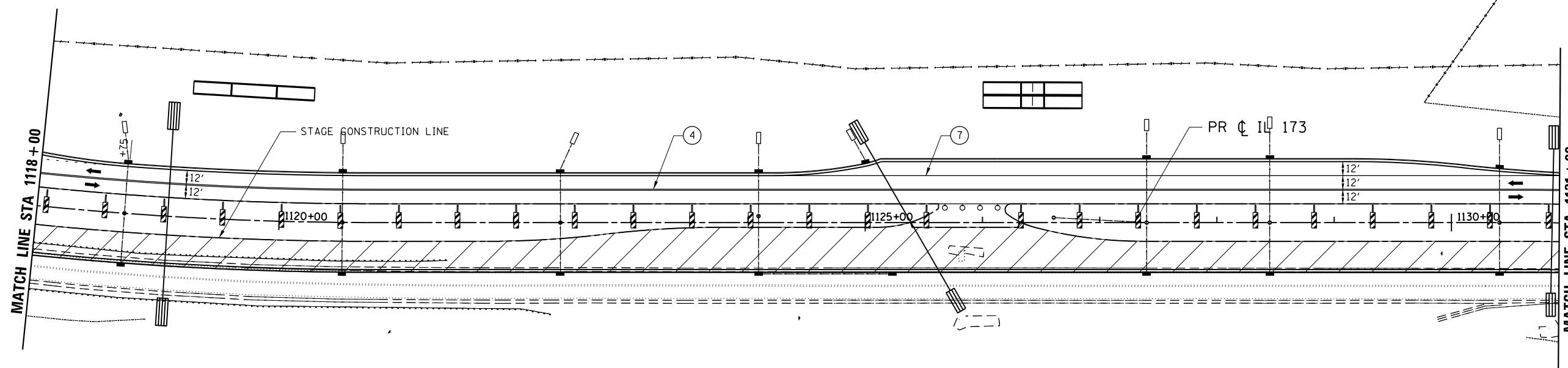
F.A.P. RTE.	SECTION	COUNTY	TOTAL SHEETS	SHEET NO.
303	129R	WINNEBAGO	968	349
CONTRACT NO. 64988				
FED. ROAD DIST. NO. 2 ILLINOIS FED. AID PROJECT				

TEMPORARY STRIPING LEGEND

- ① PAVEMENT MARKING SYMBOL
- ② 4" SOLID WHITE EDGE LINE
- ③ 4" SOLID YELLOW EDGE LINE
- ④ 4" SOLID YELLOW DOUBLE CENTERLINE
- ⑤ 4" WHITE 30' SKIP 10' DASH
- ⑥ 4" YELLOW 30' SKIP 10' DASH
- ⑦ 8" SOLID WHITE LANE LINE
- ⑧ 8" WHITE 4' SKIP 2' DASH
- ⑨ 8" WHITE 6' SKIP 2' DASH
- ⑩ 24" SOLID WHITE STOP BAR
- ⑪ 12" SOLID WHITE DIAGONALS (ISLANDS)
- ⑫ 12" SOLID WHITE DIAGONALS, 20' C-C
- ⑬ 12" SOLID WHITE DIAGONALS, 30' C-C
- ⑭ 12" SOLID YELLOW DIAGONALS, 30' C-C
- ⑮ 12" SOLID WHITE DIAGONALS, 75' C-C
- ⑯ 12" SOLID YELLOW DIAGONALS, 75' C-C

SYMBOL LEGEND

-  WORK AREA
-  TEMPORARY PAVEMENT PLACED THIS STAGE
-  TEMPORARY PAVEMENT PLACED PREVIOUS STAGE
-  TEMPORARY PAVEMENT REMOVAL
-  TEMPORARY / EXISTING TRAFFIC FLOW
-  VERTICAL PANEL
-  DRUM OR TY II BARRICADE W/ STEADY BURN BI-DIRECTIONAL LIGHT
-  TY II DIRECTIONAL BARRICADE W/ STEADY BURN BI-DIRECTIONAL LIGHT
-  TYPE III BARRICADE WITH FLASHING BI-DIRECTIONAL LIGHT
-  TEMPORARY CONCRETE BARRIER
-  TEMPORARY IMPACT ATTENUATOR
-  TEMPORARY DITCH FLOW
-  ARROW BOARD



FILE NAME = Z007935TG-85-IL173.11.dgn
 MODEL = Default
 PLOT DRIVER = Vb...IDOT...PDF...1x17.pltcf9



USER NAME = rgoertz	DESIGNED - RG	REVISED -
PLOT SCALE = 1200.0000 "/>		

**STATE OF ILLINOIS
DEPARTMENT OF TRANSPORTATION**

**STAGING PLAN - STAGE 5
IL 173**


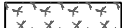











SCALE: 1" = 50' SHEET NO. OF SHEETS STA. 1118+00 TO STA. 1131+00

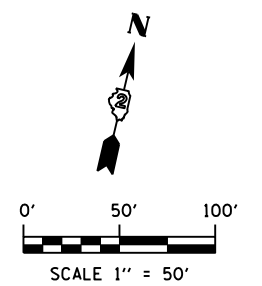
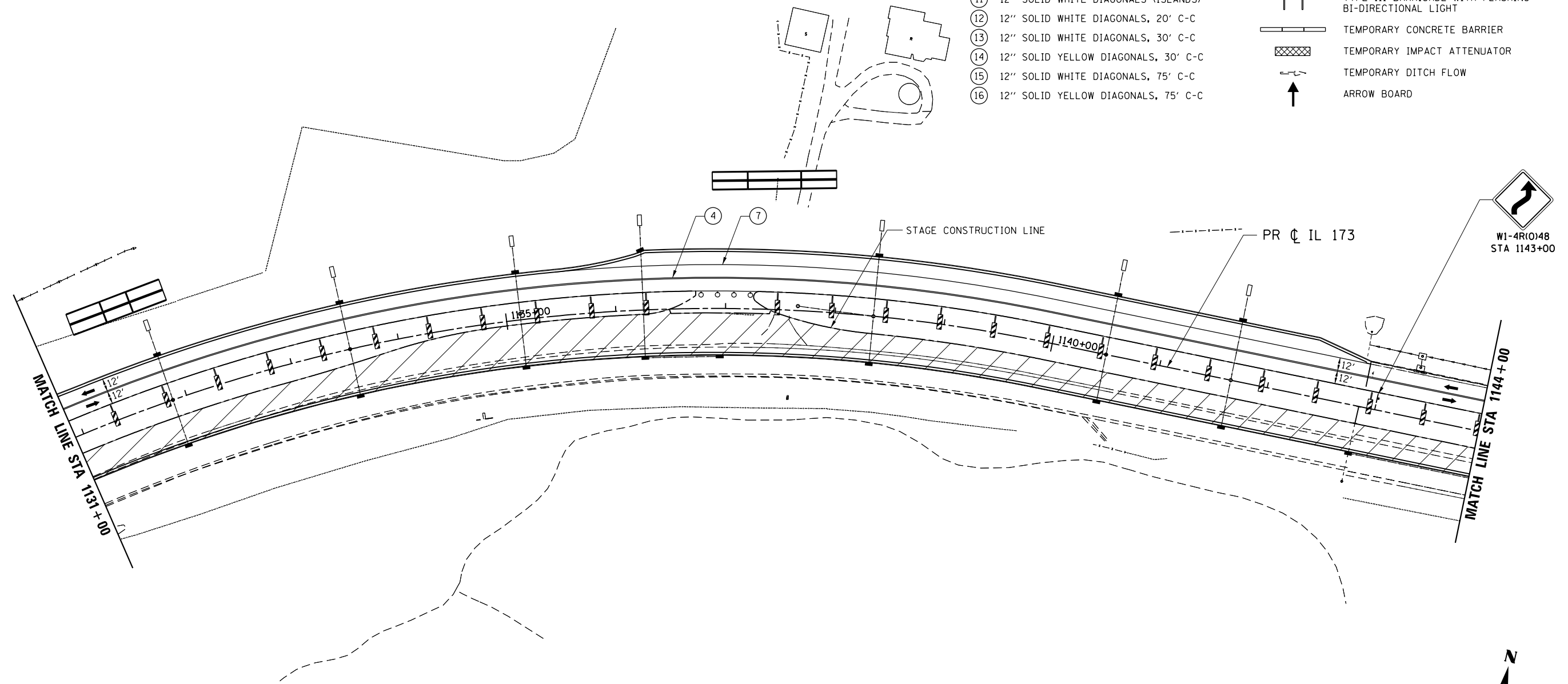
F.A.P. RTE.	SECTION	COUNTY	TOTAL SHEETS	SHEET NO.
303	129R	WINNEBAGO	968	350
CONTRACT NO. 64988				
FED. ROAD DIST. NO. 2 ILLINOIS FED. AID PROJECT				

TEMPORARY STRIPING LEGEND

- ① PAVEMENT MARKING SYMBOL
- ② 4" SOLID WHITE EDGE LINE
- ③ 4" SOLID YELLOW EDGE LINE
- ④ 4" SOLID YELLOW DOUBLE CENTERLINE
- ⑤ 4" WHITE 30' SKIP 10' DASH
- ⑥ 4" YELLOW 30' SKIP 10' DASH
- ⑦ 8" SOLID WHITE LANE LINE
- ⑧ 8" WHITE 4' SKIP 2' DASH
- ⑨ 8" WHITE 6' SKIP 2' DASH
- ⑩ 24" SOLID WHITE STOP BAR
- ⑪ 12" SOLID WHITE DIAGONALS (ISLANDS)
- ⑫ 12" SOLID WHITE DIAGONALS, 20' C-C
- ⑬ 12" SOLID WHITE DIAGONALS, 30' C-C
- ⑭ 12" SOLID YELLOW DIAGONALS, 30' C-C
- ⑮ 12" SOLID WHITE DIAGONALS, 75' C-C
- ⑯ 12" SOLID YELLOW DIAGONALS, 75' C-C

SYMBOL LEGEND

-  WORK AREA
-  TEMPORARY PAVEMENT PLACED THIS STAGE
-  TEMPORARY PAVEMENT PLACED PREVIOUS STAGE
-  TEMPORARY PAVEMENT REMOVAL
-  TEMPORARY / EXISTING TRAFFIC FLOW
-  VERTICAL PANEL
-  DRUM OR TY II BARRICADE W/ STEADY BURN BI-DIRECTIONAL LIGHT
-  TY II DIRECTIONAL BARRICADE W/ STEADY BURN BI-DIRECTIONAL LIGHT
-  TYPE III BARRICADE WITH FLASHING BI-DIRECTIONAL LIGHT
-  TEMPORARY CONCRETE BARRIER
-  TEMPORARY IMPACT ATTENUATOR
-  TEMPORARY DITCH FLOW
-  ARROW BOARD



FILE NAME = Z007935TG-85-IL173.12.dgn
 MODEL = Default
 PLOT DRIVER = V8...IDOT...PDF...11x17.pltcf9



USER NAME = rgoertz	DESIGNED - RG	REVISED -
PLOT SCALE = 1200.0000 "/>		

STATE OF ILLINOIS
DEPARTMENT OF TRANSPORTATION

STAGING PLAN - STAGE 5
IL 173

SCALE: 1" = 50' SHEET NO. OF SHEETS STA. 1131+00 TO STA. 1144+00

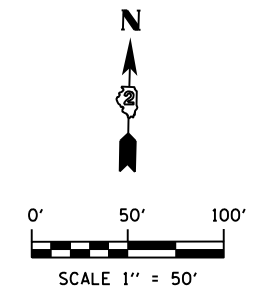
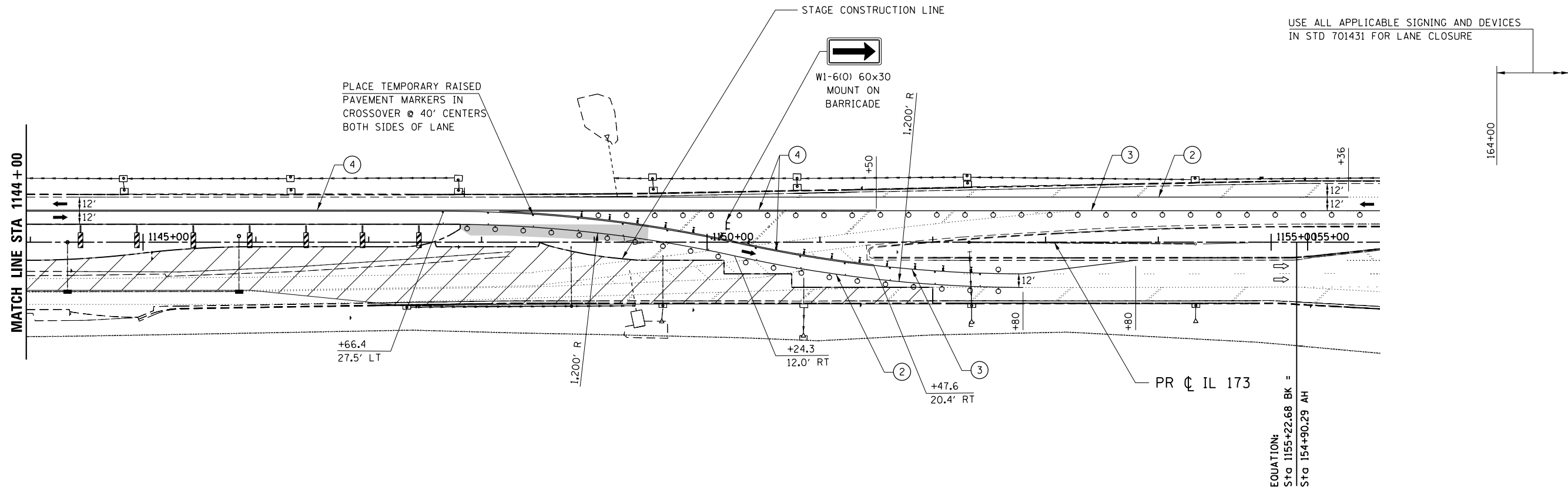
F.A.P. RTE.	SECTION	COUNTY	TOTAL SHEETS	SHEET NO.
303	129R	WINNEBAGO	968	351
CONTRACT NO. 64988				
FED. ROAD DIST. NO. 2 ILLINOIS FED. AID PROJECT				

TEMPORARY STRIPING LEGEND

- ① PAVEMENT MARKING SYMBOL
- ② 4" SOLID WHITE EDGE LINE
- ③ 4" SOLID YELLOW EDGE LINE
- ④ 4" SOLID YELLOW DOUBLE CENTERLINE
- ⑤ 4" WHITE 30' SKIP 10' DASH
- ⑥ 4" YELLOW 30' SKIP 10' DASH
- ⑦ 8" SOLID WHITE LANE LINE
- ⑧ 8" WHITE 4' SKIP 2' DASH
- ⑨ 8" WHITE 6' SKIP 2' DASH
- ⑩ 24" SOLID WHITE STOP BAR
- ⑪ 12" SOLID WHITE DIAGONALS (ISLANDS)
- ⑫ 12" SOLID WHITE DIAGONALS, 20' C-C
- ⑬ 12" SOLID WHITE DIAGONALS, 30' C-C
- ⑭ 12" SOLID YELLOW DIAGONALS, 30' C-C
- ⑮ 12" SOLID WHITE DIAGONALS, 75' C-C
- ⑯ 12" SOLID YELLOW DIAGONALS, 75' C-C

SYMBOL LEGEND

- WORK AREA
- TEMPORARY PAVEMENT PLACED THIS STAGE
- TEMPORARY PAVEMENT PLACED PREVIOUS STAGE
- TEMPORARY PAVEMENT REMOVAL
- TEMPORARY / EXISTING TRAFFIC FLOW
- VERTICAL PANEL
- DRUM OR TY II BARRICADE W/ STEADY BURN BI-DIRECTIONAL LIGHT
- TY II DIRECTIONAL BARRICADE W/ STEADY BURN BI-DIRECTIONAL LIGHT
- TYPE III BARRICADE WITH FLASHING BI-DIRECTIONAL LIGHT
- TEMPORARY CONCRETE BARRIER
- TEMPORARY IMPACT ATTENUATOR
- TEMPORARY DITCH FLOW
- ARROW BOARD



FILE NAME = S:\Projects\2012\JOBS\12-95-S10206 Upchurch Loves Park 02 Ph. II\Cad\CADD Sheets\200793510-95-IL173.13.dgn
 MODEL = \$MODEL\$
 PLOT DRIVER = \$PLTDVRS\$



USER NAME = rgoertz	DESIGNED - RG	REVISED -
DRAWN - TRF	REVISOR -	
PLOT SCALE = 100.0000' / in.	CHECKED - CMS	REVISOR -
PLOT DATE = 7/26/2013	DATE - APRIL 30, 2013	REVISOR -

**STATE OF ILLINOIS
 DEPARTMENT OF TRANSPORTATION**

**STAGING PLAN - STAGE 5
 IL 173**

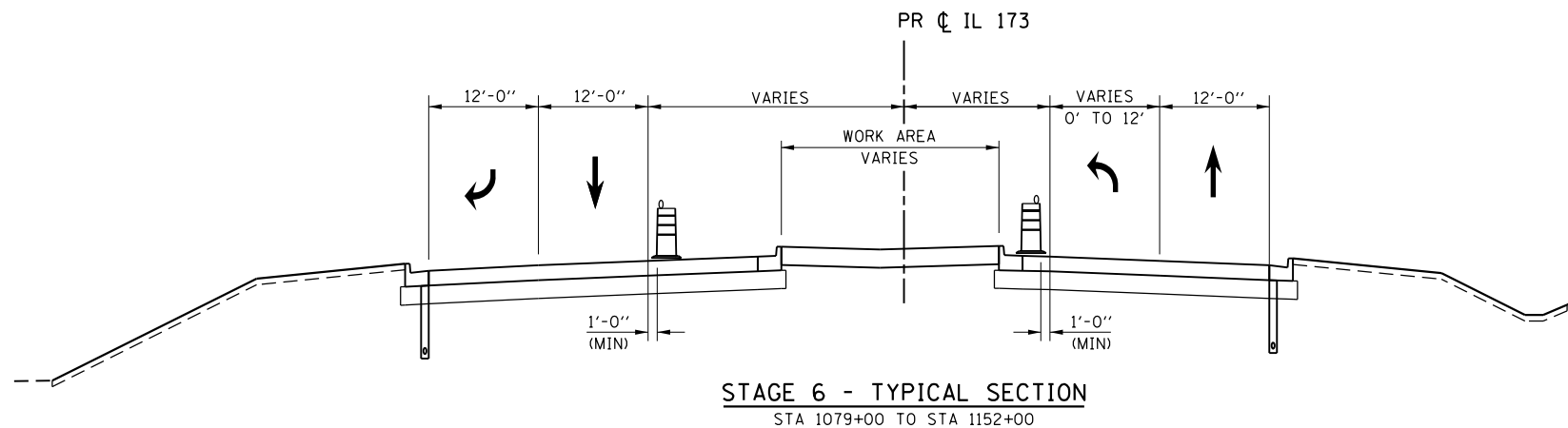
SCALE: 1" = 50' SHEET NO. OF SHEETS STA. 1144+00 TO STA. 154+90.29

F.A.P. RTE.	SECTION	COUNTY	TOTAL SHEETS	SHEET NO.
303	129R	WINNEBAGO	968	352
CONTRACT NO. 64988				
FED. ROAD DIST. NO. 2 ILLINOIS FED. AID PROJECT				





STAGE 6 – SCOPE OF WORK AND MAINTENANCE OF TRAFFIC

THE MAINTENANCE OF TRAFFIC NOTES BELOW DESCRIBES THE WORK TO BE COMPLETED IN STAGE 6. THE STAGING TYPICAL SECTIONS AND STAGING PLANS SHALL BE USED IN CONJUNCTION WITH THESE NOTES. THE SCOPE OF WORK BELOW IS ARRANGED IN THE GENERAL ORDER OF CONSTRUCTION...

- A. THE CONTRACTOR SHALL SET-UP TRAFFIC CONTROL AS DETAILED IN THE STAGING TYPICAL SECTIONS AND STAGING PLANS FOR STAGE 6. THIS WORK WILL INCLUDE NECESSARY ADJUSTMENTS TO TEMPORARY TRAFFIC SIGNAL HEAD LOCATIONS AND TEMPORARY SIGNAL TIMING AT PERRYVILLE ROAD.
- B. THE CONTRACTOR SHALL MAINTAIN ACCESS TO SIDEROADS AND ENTRANCES AT ALL LOCATIONS DURING STAGE 6 WORK.
- C. WHERE RAISED MEDIANS WERE NOT CONSTRUCTED IN PRIOR STAGES IN ORDER TO MAINTAIN TRAFFIC, THE CONTRACTOR SHALL REMOVE THE TEMPORARY PAVEMENT AND COMPLETE CONSTRUCTION. TRAFFIC CONTROL FOR MEDIAN WORK SHALL BE AS DETAILED IN THE STAGING PLANS FOR STAGE 6. WHEN WORK IS BEING PERFORMED BETWEEN THE EB AND WB LANES OF TRAFFIC, THE CONTRACTOR SHALL KEEP ONE OF THE CLOSED LANES IN EITHER DIRECTION CLEAR OF ALL VEHICLES, MATERIAL, DEBRIS, AND OTHER HAZARDS.
- D. WHERE RAISED ISLANDS WERE NOT CONSTRUCTED IN PRIOR STAGES IN ORDER TO MAINTAIN TRAFFIC, THE CONTRACTOR SHALL REMOVE THE TEMPORARY PAVEMENT AND COMPLETE CONSTRUCTION. TRAFFIC CONTROL FOR ISLAND WORK SHALL BE AS DETAILED IN THE STAGING PLANS FOR STAGE 6A.
- E. COMPLETE MISCELLANEOUS ITEM OUTSIDE THE BACK OF CURB SUCH AS PCC SIDEWALK, MULTI-USE PATH, RIPRAP, FINE GRADING, ETC. THE TIMING OF THIS WORK SHALL BE SUCH THAT CONSTRUCTION IS ACTIVE ON ONLY ONE SIDE OF THE ROAD AT A TIME.
- F. INSTALL PERMANENT TRAFFIC SIGNAL INSTALLATIONS AT THE LOCATIONS BELOW. MAINTAIN TRAFFIC UTILIZING TC&P STANDARD 701701.
 - F.1. PERRYVILLE ROAD
 - F.2. MITCHELL ROAD
- G. THE CONTRACTOR SHALL PLACE PAVEMENT MARKINGS IN FINAL LOCATIONS AS DETAILED IN THE CONTRACT PAVEMENT MARKING PLANS FROM 1066+00 TO THE END OF THE PROJECT. TEMPORARY PAVEMENT MARKING HAVE BEEN SHOWN IN THE STAGING PLANS, HOWEVER MUCH OF THE PAVEMENT MARKING MAY BE PLACED IN ITS FINAL LOCATION AS PERMANENT PRIOR TO COMPLETION OF WORK IN STAGE 6. THE CONTRACTOR SHALL PROCEED AS DIRECTED BY THE ENGINEER.
- H. PERMANENT LANDSCAPING ITEMS SHALL BE COMPLETED.



LEGEND

-  VERTICAL PANEL
-  TYPE II BARRICADE OR DRUM WITH STEADY BURN BI-DIRECTIONAL LIGHT
-  TEMPORARY CONCRETE BARRIER
-  EX PAVEMENT, EX SHOULDER, OR TEMPORARY PAVEMENT REMOVAL

FILE NAME = S:\Projects\2012\JOBS\12-95-S10206 Upchurch Loves Park 02 Ph. II\Cad\CADD Sheets\20079351G.TYP-IL173.01.dgn
 MODEL = \$MODEL\$
 PLOT DRIVER = \$PLTDV\$



USER NAME = rgoertz	DESIGNED - RG	REVISED -
	DRAWN - TRF	REVISED -
PLOT SCALE = 20.0000' / in.	CHECKED - CMS	REVISED -
PLOT DATE = 8/8/2013	DATE - APRIL 30, 2013	REVISED -

**STATE OF ILLINOIS
DEPARTMENT OF TRANSPORTATION**

**STAGING TYPICAL SECTIONS – STAGE 6
IL 173**

SCALE: NONE SHEET NO. OF SHEETS STA. TO STA.

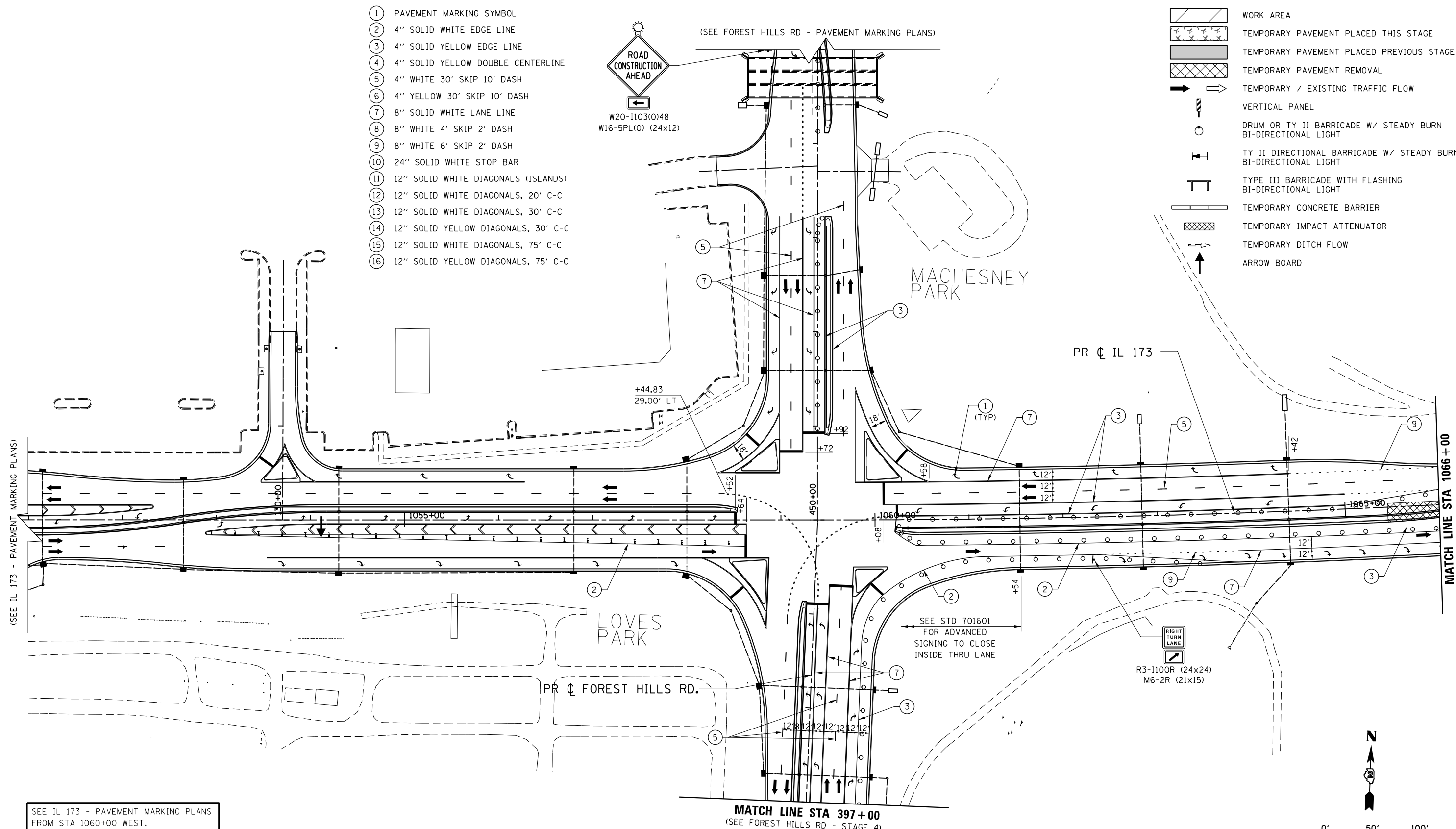
F.A.P. RTE.	SECTION	COUNTY	TOTAL SHEETS	SHEET NO.
303	129R	WINNEBAGO	968	353
CONTRACT NO. 64988				
FED. ROAD DIST. NO. 2 ILLINOIS FED. AID PROJECT				

TEMPORARY STRIPING LEGEND

- ① PAVEMENT MARKING SYMBOL
- ② 4" SOLID WHITE EDGE LINE
- ③ 4" SOLID YELLOW EDGE LINE
- ④ 4" SOLID YELLOW DOUBLE CENTERLINE
- ⑤ 4" WHITE 30' SKIP 10' DASH
- ⑥ 4" YELLOW 30' SKIP 10' DASH
- ⑦ 8" SOLID WHITE LANE LINE
- ⑧ 8" WHITE 4' SKIP 2' DASH
- ⑨ 8" WHITE 6' SKIP 2' DASH
- ⑩ 24" SOLID WHITE STOP BAR
- ⑪ 12" SOLID WHITE DIAGONALS (ISLANDS)
- ⑫ 12" SOLID WHITE DIAGONALS, 20' C-C
- ⑬ 12" SOLID WHITE DIAGONALS, 30' C-C
- ⑭ 12" SOLID YELLOW DIAGONALS, 30' C-C
- ⑮ 12" SOLID WHITE DIAGONALS, 75' C-C
- ⑯ 12" SOLID YELLOW DIAGONALS, 75' C-C

SYMBOL LEGEND

- WORK AREA
- TEMPORARY PAVEMENT PLACED THIS STAGE
- TEMPORARY PAVEMENT PLACED PREVIOUS STAGE
- TEMPORARY PAVEMENT REMOVAL
- TEMPORARY / EXISTING TRAFFIC FLOW
- VERTICAL PANEL
- DRUM OR TY II BARRICADE W/ STEADY BURN BI-DIRECTIONAL LIGHT
- TY II DIRECTIONAL BARRICADE W/ STEADY BURN BI-DIRECTIONAL LIGHT
- TYPE III BARRICADE WITH FLASHING BI-DIRECTIONAL LIGHT
- TEMPORARY CONCRETE BARRIER
- TEMPORARY IMPACT ATTENUATOR
- TEMPORARY DITCH FLOW
- ARROW BOARD



SEE IL 173 - PAVEMENT MARKING PLANS FROM STA 1060+00 WEST.

FILE NAME = S:\Projects\2012\JOBS\12-95-S102006 Upchurch Loves Park 02 Ph. II\Cad\CADD Sheets\208793510.S6-IL173_06.dgn
 MODEL = \$MODEL\$
 PLOT DRIVER = \$PLTDVRS\$



USER NAME = rgoertz	DESIGNED - RG	REVISED -
	DRAWN - TRF	REVISED -
PLOT SCALE = 100.0000' / in.	CHECKED - CMS	REVISED -
PLOT DATE = 7/26/2013	DATE - APRIL 30, 2013	REVISED -

**STATE OF ILLINOIS
 DEPARTMENT OF TRANSPORTATION**

**STAGING PLAN - STAGE 6
 IL 173**

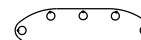
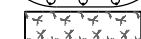











SCALE: 1" = 50' SHEET NO. OF SHEETS STA. 1053+00 TO STA. 1066+00

F.A.P. RTE. 303	SECTION 129R	COUNTY WINNEBAGO	TOTAL SHEETS 968	SHEET NO. 353A
CONTRACT NO. 64988				
FED. ROAD DIST. NO. 2 ILLINOIS FED. AID PROJECT				

TEMPORARY STRIPING LEGEND

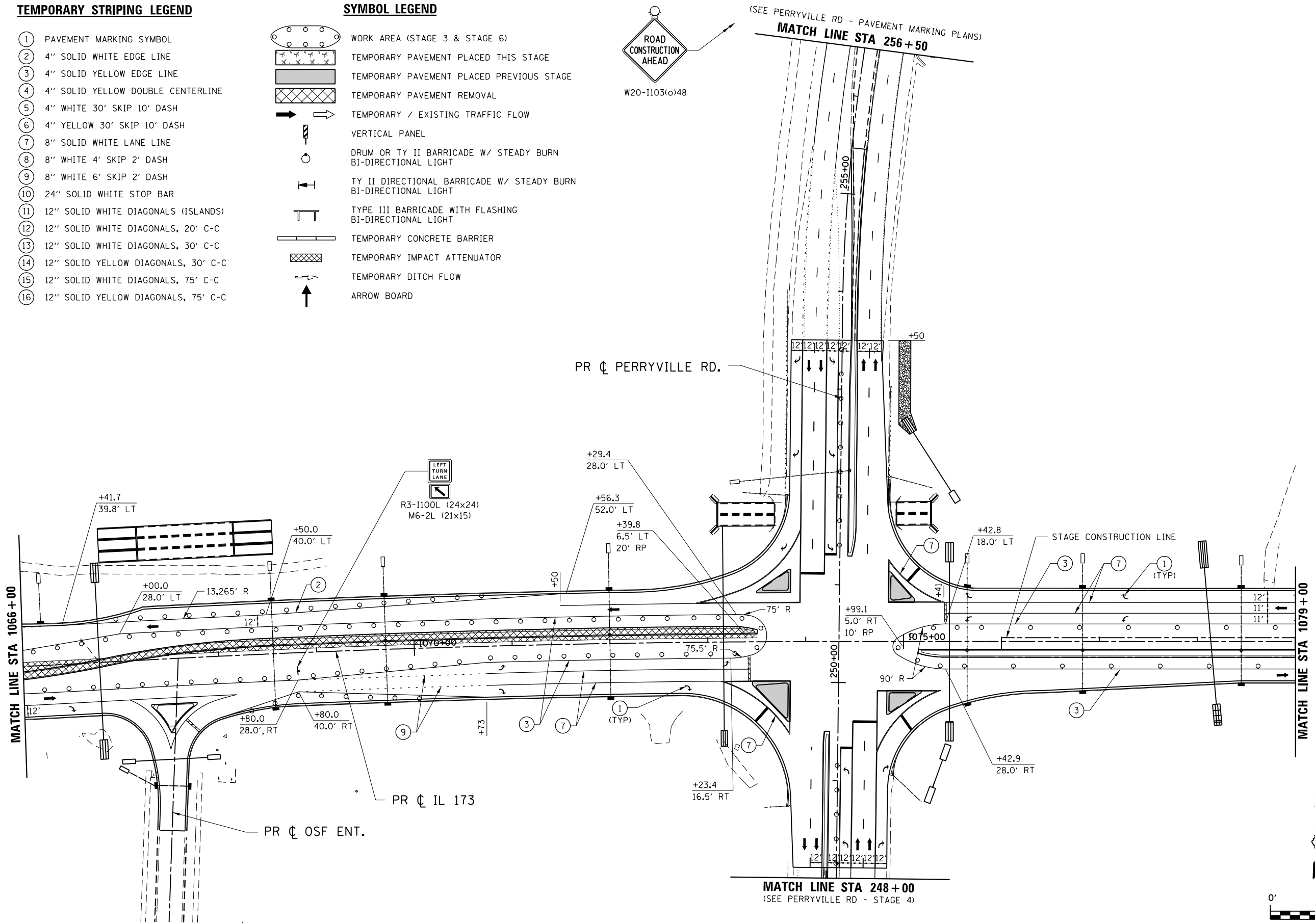
- ① PAVEMENT MARKING SYMBOL
- ② 4" SOLID WHITE EDGE LINE
- ③ 4" SOLID YELLOW EDGE LINE
- ④ 4" SOLID YELLOW DOUBLE CENTERLINE
- ⑤ 4" WHITE 30' SKIP 10' DASH
- ⑥ 4" YELLOW 30' SKIP 10' DASH
- ⑦ 8" SOLID WHITE LANE LINE
- ⑧ 8" WHITE 4' SKIP 2' DASH
- ⑨ 8" WHITE 6' SKIP 2' DASH
- ⑩ 24" SOLID WHITE STOP BAR
- ⑪ 12" SOLID WHITE DIAGONALS (ISLANDS)
- ⑫ 12" SOLID WHITE DIAGONALS, 20' C-C
- ⑬ 12" SOLID WHITE DIAGONALS, 30' C-C
- ⑭ 12" SOLID YELLOW DIAGONALS, 30' C-C
- ⑮ 12" SOLID WHITE DIAGONALS, 75' C-C
- ⑯ 12" SOLID YELLOW DIAGONALS, 75' C-C

SYMBOL LEGEND

-  WORK AREA (STAGE 3 & STAGE 6)
-  TEMPORARY PAVEMENT PLACED THIS STAGE
-  TEMPORARY PAVEMENT PLACED PREVIOUS STAGE
-  TEMPORARY PAVEMENT REMOVAL
-  TEMPORARY / EXISTING TRAFFIC FLOW
-  VERTICAL PANEL
-  DRUM OR TY II BARRICADE W/ STEADY BURN BI-DIRECTIONAL LIGHT
-  TY II DIRECTIONAL BARRICADE W/ STEADY BURN BI-DIRECTIONAL LIGHT
-  TYPE III BARRICADE WITH FLASHING BI-DIRECTIONAL LIGHT
-  TEMPORARY CONCRETE BARRIER
-  TEMPORARY IMPACT ATTENUATOR
-  TEMPORARY DITCH FLOW
-  ARROW BOARD



(SEE PERRYVILLE RD - PAVEMENT MARKING PLANS)
MATCH LINE STA 256 + 50



USER NAME = rgoertz	DESIGNED - RG	REVISED -
	DRAWN - TRF	REVISED -
PLOT SCALE = 100.0000' / in.	CHECKED - CMS	REVISED -
PLOT DATE = 7/26/2013	DATE - APRIL 30, 2013	REVISED -

**STATE OF ILLINOIS
 DEPARTMENT OF TRANSPORTATION**

STAGING PLAN - STAGE 6		
IL 173		
SCALE: 1" = 50'	SHEET NO. OF SHEETS	STA. 1066+00 TO STA. 1079+00

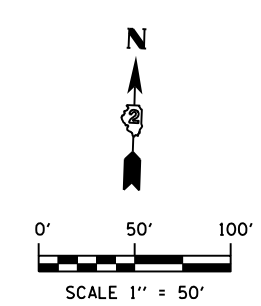
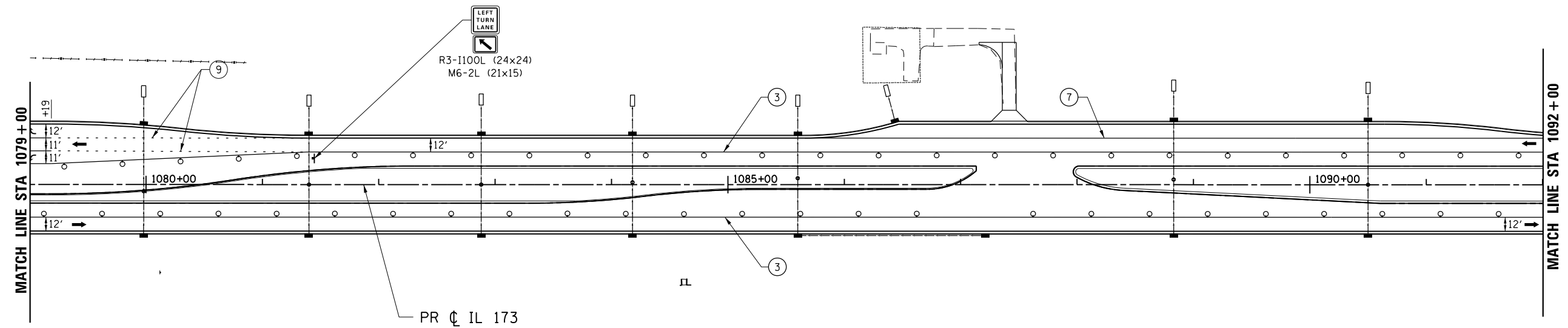
F.A.P. RTE.	SECTION	COUNTY	TOTAL SHEETS	SHEET NO.
303	129R	WINNEBAGO	968	354
CONTRACT NO. 64988				
FED. ROAD DIST. NO. 2 ILLINOIS FED. AID PROJECT				

TEMPORARY STRIPING LEGEND

- ① PAVEMENT MARKING SYMBOL
- ② 4" SOLID WHITE EDGE LINE
- ③ 4" SOLID YELLOW EDGE LINE
- ④ 4" SOLID YELLOW DOUBLE CENTERLINE
- ⑤ 4" WHITE 30' SKIP 10' DASH
- ⑥ 4" YELLOW 30' SKIP 10' DASH
- ⑦ 8" SOLID WHITE LANE LINE
- ⑧ 8" WHITE 4' SKIP 2' DASH
- ⑨ 8" WHITE 6' SKIP 2' DASH
- ⑩ 24" SOLID WHITE STOP BAR
- ⑪ 12" SOLID WHITE DIAGONALS (ISLANDS)
- ⑫ 12" SOLID WHITE DIAGONALS, 20' C-C
- ⑬ 12" SOLID WHITE DIAGONALS, 30' C-C
- ⑭ 12" SOLID YELLOW DIAGONALS, 30' C-C
- ⑮ 12" SOLID WHITE DIAGONALS, 75' C-C
- ⑯ 12" SOLID YELLOW DIAGONALS, 75' C-C

SYMBOL LEGEND

- WORK AREA (STAGE 3 & STAGE 6)
- TEMPORARY PAVEMENT PLACED THIS STAGE
- TEMPORARY PAVEMENT PLACED PREVIOUS STAGE
- TEMPORARY PAVEMENT REMOVAL
- TEMPORARY / EXISTING TRAFFIC FLOW
- VERTICAL PANEL
- DRUM OR TY II BARRICADE W/ STEADY BURN BI-DIRECTIONAL LIGHT
- TY II DIRECTIONAL BARRICADE W/ STEADY BURN BI-DIRECTIONAL LIGHT
- TYPE III BARRICADE WITH FLASHING BI-DIRECTIONAL LIGHT
- TEMPORARY CONCRETE BARRIER
- TEMPORARY IMPACT ATTENUATOR
- TEMPORARY DITCH FLOW
- ARROW BOARD



FILE NAME = Z007935TG_S6-IL173_08.dgn
 MODEL = Default
 PLOT DRIVER = V8...IDOT...PDF...IL17...plc1g



USER NAME = rgoertz	DESIGNED - RG	REVISED -
PLOT SCALE = 1200.0000 ' / ft.	DRAWN - TRF	REVISED -
PLOT DATE = 5/3/2013	CHECKED - CMS	REVISED -
	DATE - APRIL 30, 2013	REVISED -

STATE OF ILLINOIS
DEPARTMENT OF TRANSPORTATION

STAGING PLAN - STAGE 6
IL 173

SCALE: 1" = 50' SHEET NO. OF SHEETS STA. 1079+00 TO STA. 1092+00

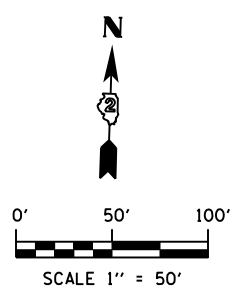
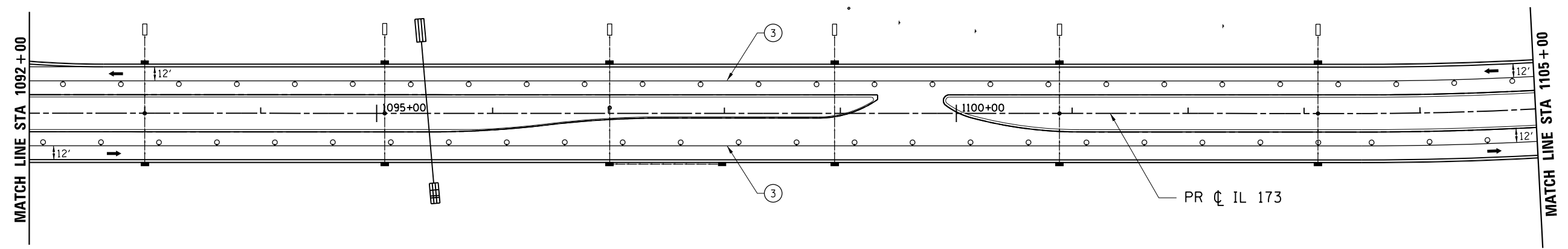
F.A.P. RTE.	SECTION	COUNTY	TOTAL SHEETS	SHEET NO.
303	129R	WINNEBAGO	968	355
CONTRACT NO. 64988				
FED. ROAD DIST. NO. 2 ILLINOIS FED. AID PROJECT				

TEMPORARY STRIPING LEGEND

- ① PAVEMENT MARKING SYMBOL
- ② 4" SOLID WHITE EDGE LINE
- ③ 4" SOLID YELLOW EDGE LINE
- ④ 4" SOLID YELLOW DOUBLE CENTERLINE
- ⑤ 4" WHITE 30' SKIP 10' DASH
- ⑥ 4" YELLOW 30' SKIP 10' DASH
- ⑦ 8" SOLID WHITE LANE LINE
- ⑧ 8" WHITE 4' SKIP 2' DASH
- ⑨ 8" WHITE 6' SKIP 2' DASH
- ⑩ 24" SOLID WHITE STOP BAR
- ⑪ 12" SOLID WHITE DIAGONALS (ISLANDS)
- ⑫ 12" SOLID WHITE DIAGONALS, 20' C-C
- ⑬ 12" SOLID WHITE DIAGONALS, 30' C-C
- ⑭ 12" SOLID YELLOW DIAGONALS, 30' C-C
- ⑮ 12" SOLID WHITE DIAGONALS, 75' C-C
- ⑯ 12" SOLID YELLOW DIAGONALS, 75' C-C

SYMBOL LEGEND

- WORK AREA (STAGE 3 & STAGE 6)
- TEMPORARY PAVEMENT PLACED THIS STAGE
- TEMPORARY PAVEMENT PLACED PREVIOUS STAGE
- TEMPORARY PAVEMENT REMOVAL
- TEMPORARY / EXISTING TRAFFIC FLOW
- VERTICAL PANEL
- DRUM OR TY II BARRICADE W/ STEADY BURN BI-DIRECTIONAL LIGHT
- TY II DIRECTIONAL BARRICADE W/ STEADY BURN BI-DIRECTIONAL LIGHT
- TYPE III BARRICADE WITH FLASHING BI-DIRECTIONAL LIGHT
- TEMPORARY CONCRETE BARRIER
- TEMPORARY IMPACT ATTENUATOR
- TEMPORARY DITCH FLOW
- ARROW BOARD



FILE NAME = Z007935TG_S6-IL173_09.dgn
 MODEL = Default
 PLOT DRIVER = Vb...IDOT_PDF...1x17.pltcf9



USER NAME = rgoertz	DESIGNED - RG	REVISED -
PLOT SCALE = 1200.0000 ' / ft.	DRAWN - TRF	REVISED -
PLOT DATE = 5/3/2013	CHECKED - CMS	REVISED -
	DATE - APRIL 30, 2013	REVISED -

**STATE OF ILLINOIS
DEPARTMENT OF TRANSPORTATION**

**STAGING PLAN - STAGE 6
IL 173**

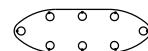






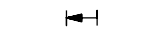

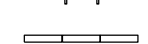



SCALE: 1" = 50'	SHEET NO. OF SHEETS	STA. 1092+00 TO STA. 1105+00
-----------------	---------------------	------------------------------

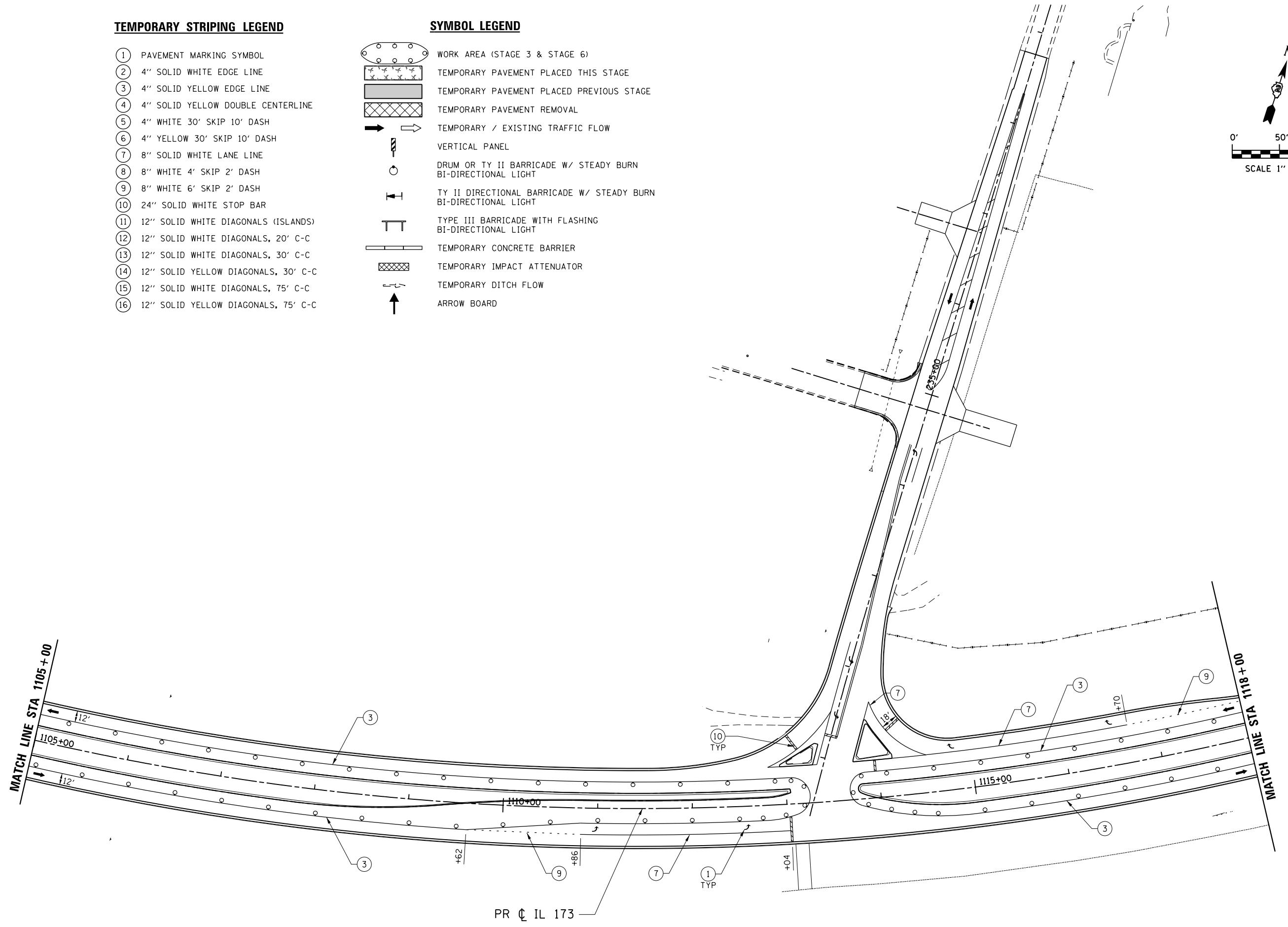
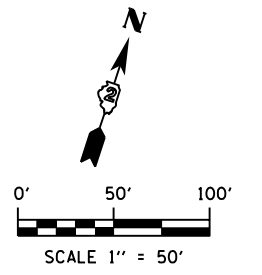
F.A.P. RTE. 303	SECTION 129R	COUNTY WINNEBAGO	TOTAL SHEETS 968	SHEET NO. 356
CONTRACT NO. 64988				
FED. ROAD DIST. NO. 2 ILLINOIS FED. AID PROJECT				

TEMPORARY STRIPING LEGEND

- ① PAVEMENT MARKING SYMBOL
- ② 4" SOLID WHITE EDGE LINE
- ③ 4" SOLID YELLOW EDGE LINE
- ④ 4" SOLID YELLOW DOUBLE CENTERLINE
- ⑤ 4" WHITE 30' SKIP 10' DASH
- ⑥ 4" YELLOW 30' SKIP 10' DASH
- ⑦ 8" SOLID WHITE LANE LINE
- ⑧ 8" WHITE 4' SKIP 2' DASH
- ⑨ 8" WHITE 6' SKIP 2' DASH
- ⑩ 24" SOLID WHITE STOP BAR
- ⑪ 12" SOLID WHITE DIAGONALS (ISLANDS)
- ⑫ 12" SOLID WHITE DIAGONALS, 20' C-C
- ⑬ 12" SOLID WHITE DIAGONALS, 30' C-C
- ⑭ 12" SOLID YELLOW DIAGONALS, 30' C-C
- ⑮ 12" SOLID WHITE DIAGONALS, 75' C-C
- ⑯ 12" SOLID YELLOW DIAGONALS, 75' C-C

SYMBOL LEGEND

-  WORK AREA (STAGE 3 & STAGE 6)
-  TEMPORARY PAVEMENT PLACED THIS STAGE
-  TEMPORARY PAVEMENT PLACED PREVIOUS STAGE
-  TEMPORARY PAVEMENT REMOVAL
-  TEMPORARY / EXISTING TRAFFIC FLOW
-  VERTICAL PANEL
-  DRUM OR TY II BARRICADE W/ STEADY BURN BI-DIRECTIONAL LIGHT
-  TY II DIRECTIONAL BARRICADE W/ STEADY BURN BI-DIRECTIONAL LIGHT
-  TYPE III BARRICADE WITH FLASHING BI-DIRECTIONAL LIGHT
-  TEMPORARY CONCRETE BARRIER
-  TEMPORARY IMPACT ATTENUATOR
-  TEMPORARY DITCH FLOW
-  ARROW BOARD



USER NAME = rgoertz	DESIGNED - RG	REVISED -
DRAWN - TRF	CHECKED - CMS	REVISED -
PLOT SCALE = 1200.0000' / ft.	DATE - APRIL 30, 2013	REVISED -
PLOT DATE = 5/3/2013		

STATE OF ILLINOIS
DEPARTMENT OF TRANSPORTATION

STAGING PLAN - STAGE 6
IL 173

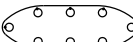












SCALE: 1" = 50'	SHEET NO. OF SHEETS	STA. 1105+00 TO STA. 1118+00
-----------------	---------------------	------------------------------

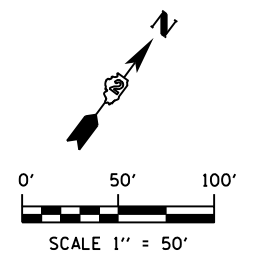
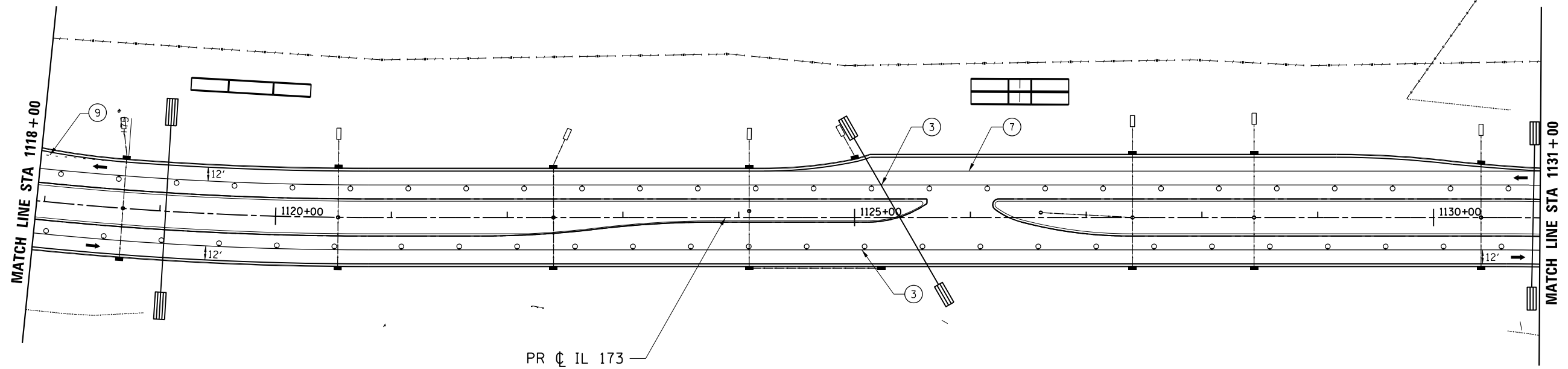
F.A.P. RTE. 303	SECTION 129R	COUNTY WINNEBAGO	TOTAL SHEETS 968	SHEET NO. 357
FED. ROAD DIST. NO. 2 ILLINOIS FED. AID PROJECT				
CONTRACT NO. 64988				

TEMPORARY STRIPING LEGEND

- ① PAVEMENT MARKING SYMBOL
- ② 4" SOLID WHITE EDGE LINE
- ③ 4" SOLID YELLOW EDGE LINE
- ④ 4" SOLID YELLOW DOUBLE CENTERLINE
- ⑤ 4" WHITE 30' SKIP 10' DASH
- ⑥ 4" YELLOW 30' SKIP 10' DASH
- ⑦ 8" SOLID WHITE LANE LINE
- ⑧ 8" WHITE 4' SKIP 2' DASH
- ⑨ 8" WHITE 6' SKIP 2' DASH
- ⑩ 24" SOLID WHITE STOP BAR
- ⑪ 12" SOLID WHITE DIAGONALS (ISLANDS)
- ⑫ 12" SOLID WHITE DIAGONALS, 20' C-C
- ⑬ 12" SOLID WHITE DIAGONALS, 30' C-C
- ⑭ 12" SOLID YELLOW DIAGONALS, 30' C-C
- ⑮ 12" SOLID WHITE DIAGONALS, 75' C-C
- ⑯ 12" SOLID YELLOW DIAGONALS, 75' C-C

SYMBOL LEGEND

-  WORK AREA (STAGE 3 & STAGE 6)
-  TEMPORARY PAVEMENT PLACED THIS STAGE
-  TEMPORARY PAVEMENT PLACED PREVIOUS STAGE
-  TEMPORARY PAVEMENT REMOVAL
-  TEMPORARY / EXISTING TRAFFIC FLOW
-  VERTICAL PANEL
-  DRUM OR TY II BARRICADE W/ STEADY BURN BI-DIRECTIONAL LIGHT
-  TY II DIRECTIONAL BARRICADE W/ STEADY BURN BI-DIRECTIONAL LIGHT
-  TYPE III BARRICADE WITH FLASHING BI-DIRECTIONAL LIGHT
-  TEMPORARY CONCRETE BARRIER
-  TEMPORARY IMPACT ATTENUATOR
-  TEMPORARY DITCH FLOW
-  ARROW BOARD



FILE NAME = Z007935TG-S6-IL173.11.dgn
 MODEL = Default
 PLOT DRIVER = Vb...IDOT_PDF...1x17.pltcf9



USER NAME = rgoertz	DESIGNED - RG	REVISED -
PLOT SCALE = 1200.0000 ' / ft.	DRAWN - TRF	REVISED -
PLOT DATE = 5/3/2013	CHECKED - CMS	REVISED -
	DATE - APRIL 30, 2013	REVISED -

**STATE OF ILLINOIS
DEPARTMENT OF TRANSPORTATION**

**STAGING PLAN - STAGE 6
IL 173**

SCALE: 1" = 50' SHEET NO. OF SHEETS STA. 1118+00 TO STA. 1131+00

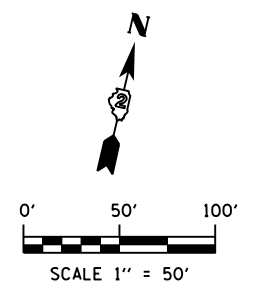
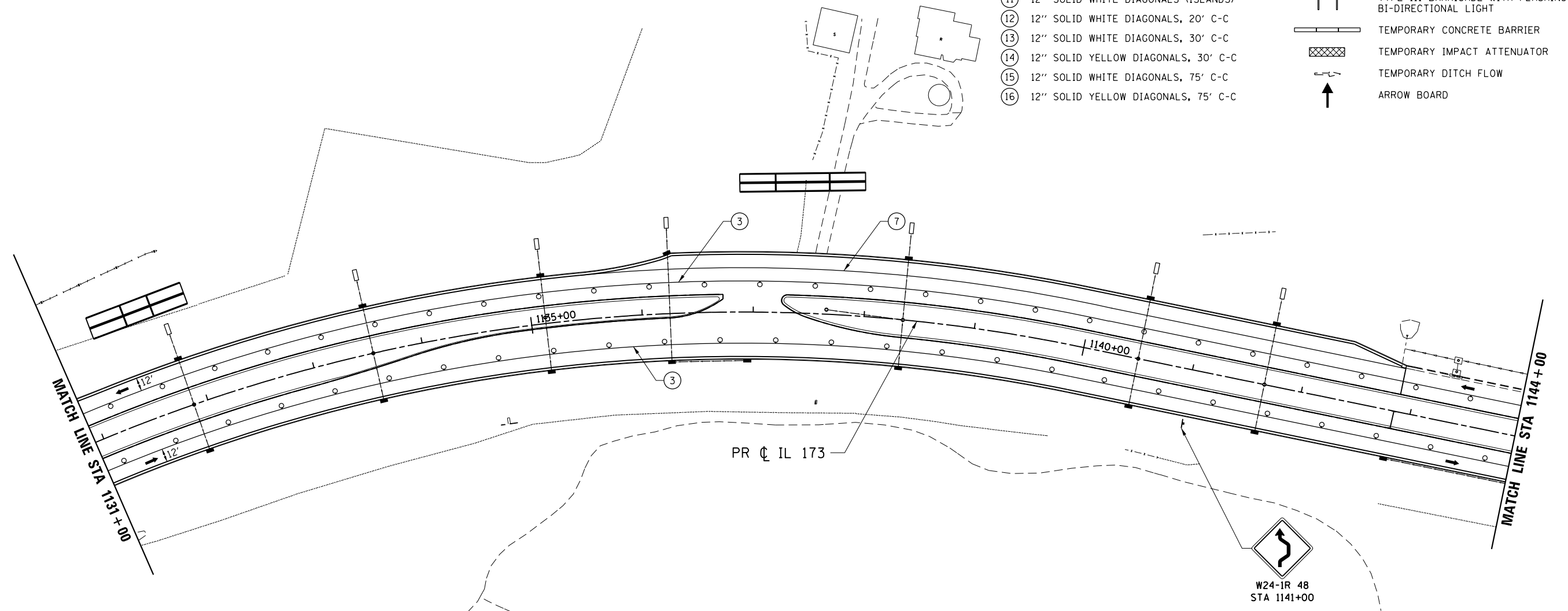
F.A.P. RTE.	SECTION	COUNTY	TOTAL SHEETS	SHEET NO.
303	129R	WINNEBAGO	968	358
CONTRACT NO. 64988				
FED. ROAD DIST. NO. 2 ILLINOIS FED. AID PROJECT				

TEMPORARY STRIPING LEGEND

- ① PAVEMENT MARKING SYMBOL
- ② 4" SOLID WHITE EDGE LINE
- ③ 4" SOLID YELLOW EDGE LINE
- ④ 4" SOLID YELLOW DOUBLE CENTERLINE
- ⑤ 4" WHITE 30' SKIP 10' DASH
- ⑥ 4" YELLOW 30' SKIP 10' DASH
- ⑦ 8" SOLID WHITE LANE LINE
- ⑧ 8" WHITE 4' SKIP 2' DASH
- ⑨ 8" WHITE 6' SKIP 2' DASH
- ⑩ 24" SOLID WHITE STOP BAR
- ⑪ 12" SOLID WHITE DIAGONALS (ISLANDS)
- ⑫ 12" SOLID WHITE DIAGONALS, 20' C-C
- ⑬ 12" SOLID WHITE DIAGONALS, 30' C-C
- ⑭ 12" SOLID YELLOW DIAGONALS, 30' C-C
- ⑮ 12" SOLID WHITE DIAGONALS, 75' C-C
- ⑯ 12" SOLID YELLOW DIAGONALS, 75' C-C

SYMBOL LEGEND

- WORK AREA (STAGE 3 & STAGE 6)
- TEMPORARY PAVEMENT PLACED THIS STAGE
- TEMPORARY PAVEMENT PLACED PREVIOUS STAGE
- TEMPORARY PAVEMENT REMOVAL
- TEMPORARY / EXISTING TRAFFIC FLOW
- VERTICAL PANEL
- DRUM OR TY II BARRICADE W/ STEADY BURN BI-DIRECTIONAL LIGHT
- TY II DIRECTIONAL BARRICADE W/ STEADY BURN BI-DIRECTIONAL LIGHT
- TYPE III BARRICADE WITH FLASHING BI-DIRECTIONAL LIGHT
- TEMPORARY CONCRETE BARRIER
- TEMPORARY IMPACT ATTENUATOR
- TEMPORARY DITCH FLOW
- ARROW BOARD



FILE NAME = Z007935TG-S6-IL173.12.dgn
 MODEL = Default
 PLOT DRIVER = V8...IDOT...PDF...11x17.pltcf9



USER NAME = rgoertz	DESIGNED - RG	REVISED -
PLOT SCALE = 1200.0000 "/> ft.	DRAWN - TRF	REVISED -
PLOT DATE = 5/3/2013	CHECKED - CMS	REVISED -
	DATE - APRIL 30, 2013	REVISED -

**STATE OF ILLINOIS
 DEPARTMENT OF TRANSPORTATION**

**STAGING PLAN - STAGE 6
 IL 173**

SCALE: 1" = 50' SHEET NO. OF SHEETS STA. 1131+00 TO STA. 1144+00

F.A.P. RTE.	SECTION	COUNTY	TOTAL SHEETS	SHEET NO.
303	129R	WINNEBAGO	968	359
CONTRACT NO. 64988				
FED. ROAD DIST. NO. 2 ILLINOIS FED. AID PROJECT				

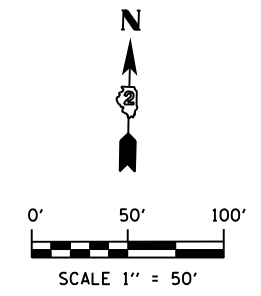
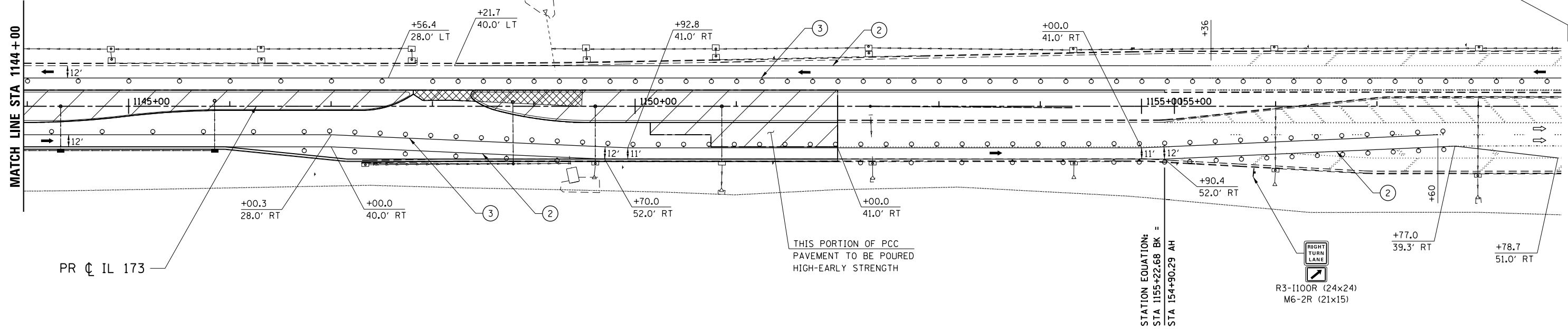
TEMPORARY STRIPING LEGEND

- ① PAVEMENT MARKING SYMBOL
- ② 4" SOLID WHITE EDGE LINE
- ③ 4" SOLID YELLOW EDGE LINE
- ④ 4" SOLID YELLOW DOUBLE CENTERLINE
- ⑤ 4" WHITE 30' SKIP 10' DASH
- ⑥ 4" YELLOW 30' SKIP 10' DASH
- ⑦ 8" SOLID WHITE LANE LINE
- ⑧ 8" WHITE 4' SKIP 2' DASH
- ⑨ 8" WHITE 6' SKIP 2' DASH
- ⑩ 24" SOLID WHITE STOP BAR
- ⑪ 12" SOLID WHITE DIAGONALS (ISLANDS)
- ⑫ 12" SOLID WHITE DIAGONALS, 20' C-C
- ⑬ 12" SOLID WHITE DIAGONALS, 30' C-C
- ⑭ 12" SOLID YELLOW DIAGONALS, 30' C-C
- ⑮ 12" SOLID WHITE DIAGONALS, 75' C-C
- ⑯ 12" SOLID YELLOW DIAGONALS, 75' C-C

SYMBOL LEGEND

- WORK AREA (STAGE 3 & STAGE 6)
- TEMPORARY PAVEMENT PLACED THIS STAGE
- TEMPORARY PAVEMENT PLACED PREVIOUS STAGE
- TEMPORARY PAVEMENT REMOVAL
- TEMPORARY / EXISTING TRAFFIC FLOW
- VERTICAL PANEL
- DRUM OR TY II BARRICADE W/ STEADY BURN BI-DIRECTIONAL LIGHT
- TY II DIRECTIONAL BARRICADE W/ STEADY BURN BI-DIRECTIONAL LIGHT
- TYPE III BARRICADE WITH FLASHING BI-DIRECTIONAL LIGHT
- TEMPORARY CONCRETE BARRIER
- TEMPORARY IMPACT ATTENUATOR
- TEMPORARY DITCH FLOW
- ARROW BOARD

USE ALL APPLICABLE SIGNING AND DEVICES IN STD 701431 FOR LANE CLOSURE



FILE NAME = S:\Projects\2012\JOBS\12-95-S10206 Upchurch Loves Park 02 Ph. II\Cad\CADD Sheets\20793510.56-IL173.13.dgn
 MODEL = \$MODEL\$
 PLOT DRIVER = \$PLTDVRS\$



USER NAME = rgoertz	DESIGNED - RG	REVISED -
DRAWN - TRF	CHECKED - CMS	REVISED -
PLOT SCALE = 100.0000' / in.	DATE - APRIL 30, 2013	REVISED -
PLOT DATE = 7/26/2013		

**STATE OF ILLINOIS
 DEPARTMENT OF TRANSPORTATION**



**STAGING PLAN - STAGE 6
 IL 173**

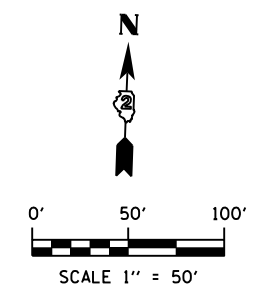
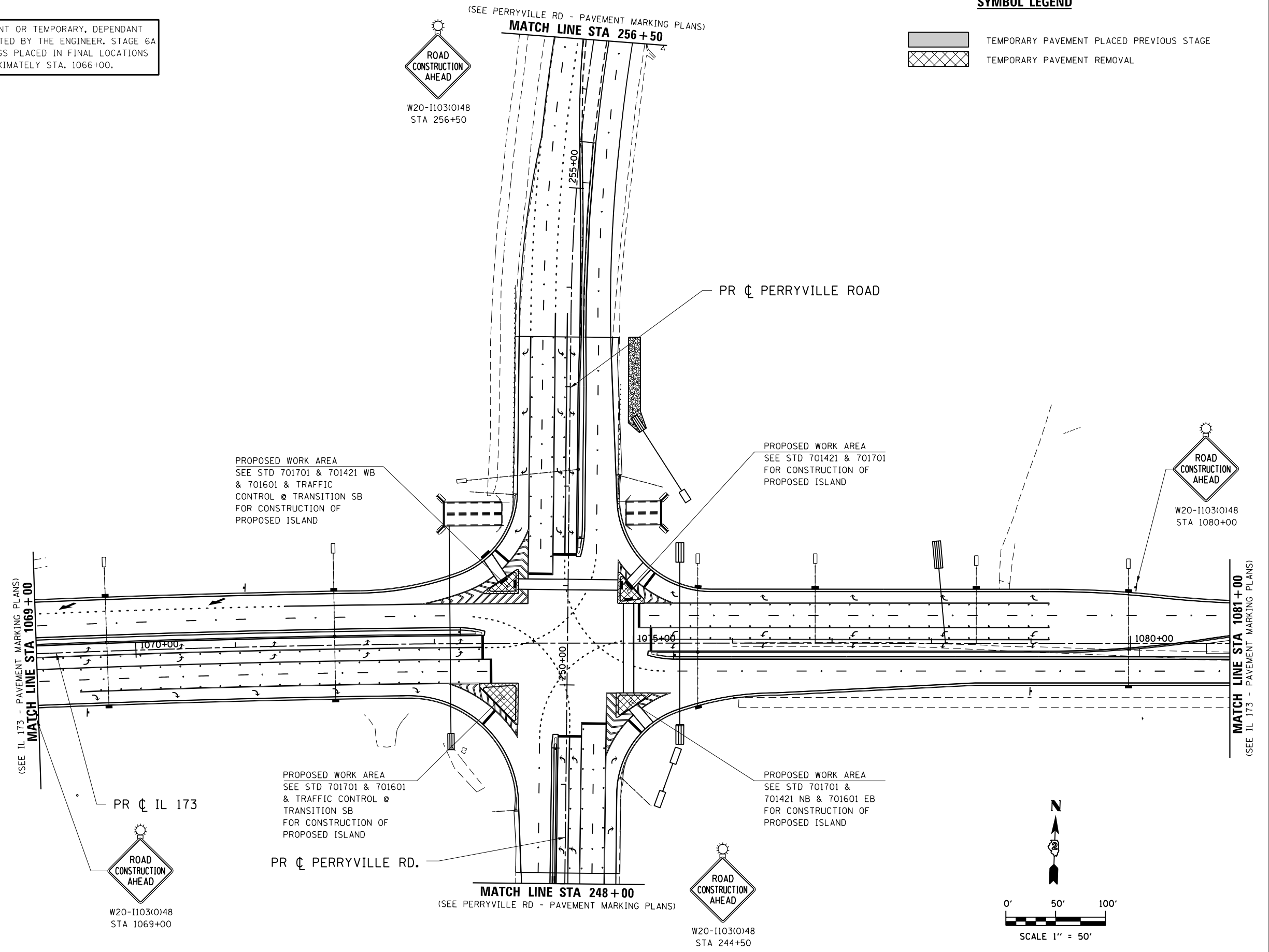
SCALE: 1" = 50'	SHEET NO. OF SHEETS	STA. 1144+00 TO STA. 154+90.29
-----------------	---------------------	--------------------------------

F.A.P. RTE. 303	SECTION 129R	COUNTY WINNEBAGO	TOTAL SHEETS 968	SHEET NO. 360
CONTRACT NO. 64988				
FED. ROAD DIST. NO. 2 ILLINOIS FED. AID PROJECT				

PAVEMENT MARKINGS SHOWN ARE EITHER PERMANENT OR TEMPORARY, DEPENDANT ON TIME AND/OR WEATHER CONDITIONS, AS DIRECTED BY THE ENGINEER. STAGE 6A WILL BE COMPLETED WITH ALL PAVEMENT MARKINGS PLACED IN FINAL LOCATIONS FROM THE BEGINNING OF THE PROJECT TO APPROXIMATELY STA. 1066+00.

SYMBOL LEGEND

-  TEMPORARY PAVEMENT PLACED PREVIOUS STAGE
-  TEMPORARY PAVEMENT REMOVAL



FILE NAME = S:\Projects\2012\JOBS\12-95-S10206 Upchurch Loves Park 02 Ph 11\Cad\CADD Sheets\208793510.S6A-IL173.07.dgn
MODEL = \$MODEL\$
PLOT DRIVER = \$PLTDVRS\$



USER NAME = rgoertz	DESIGNED - RG	REVISED -
PLOT SCALE = 100.0000' / in.	DRAWN - TRF	REVISED -
PLOT DATE = 7/26/2013	CHECKED - CMS	REVISED -
	DATE - APRIL 30, 2013	REVISED -

**STATE OF ILLINOIS
DEPARTMENT OF TRANSPORTATION**

STAGING PLAN - STAGE 6A			
IL 173			
SCALE: 1" = 50'	SHEET NO. OF SHEETS	STA. 1069+00 TO STA. 1081+00	

F.A.P. RTE. 303	SECTION 129R	COUNTY WINNEBAGO	TOTAL SHEETS 968	SHEET NO. 361
CONTRACT NO. 64988				
FED. ROAD DIST. NO. 2 ILLINOIS FED. AID PROJECT				



2.25" Radius, 0.88" Border, 0.63" Indent, Black on Orange;
 [MITCHELL RD] C 2K; [CLOSED] C 2K; [AT IL 173] C 2K;
 Table of letter and object lefts.

M	I	T	C	H	E	L	L	R	D
7.62	12.90	14.58	18.36	22.92	27.60	31.68	35.58	44.64	49.02
C	L	O	S	E	D				
17.70	22.26	26.04	30.48	34.86	38.94				
A	T	I	L	I	7	3			
12.90	17.10	26.16	28.32	37.38	39.48	43.74			

PANEL TSP 1



2.25" Radius, 1.00" Border, 0.50" Indent, Black on Orange;
 [NO ACCESS] C 2K; [TO MITCHELL RD] C 2K;
 Table of letter and object lefts.

N	O	A	C	C	E	S	S				
13.56	18.12	27.66	32.22	36.66	41.22	45.00	49.08				
T	O	M	I	T	C	H	E	L	R	D	
3.96	7.74	17.28	22.56	24.24	28.02	32.58	37.26	41.34	45.24	54.30	58.68

PANEL TSP 2



2.25" Radius, 1.00" Border, 0.50" Indent, Black on Orange;
 [NO ACCESS] C 2K; [TO] C 2K;
 Table of letter and object lefts.

N	O	A	C	C	E	S	S
4.56	9.12	18.66	23.22	27.66	32.22	36.00	40.08
T	O						
6.87	10.65						

PANEL TSP 3

FILE NAME = Z007935TG-Detour_Signs.dgn
 MODEL = Default
 PLOT DRIVER = V8...IDOT...PDF...11x17...e1c1g



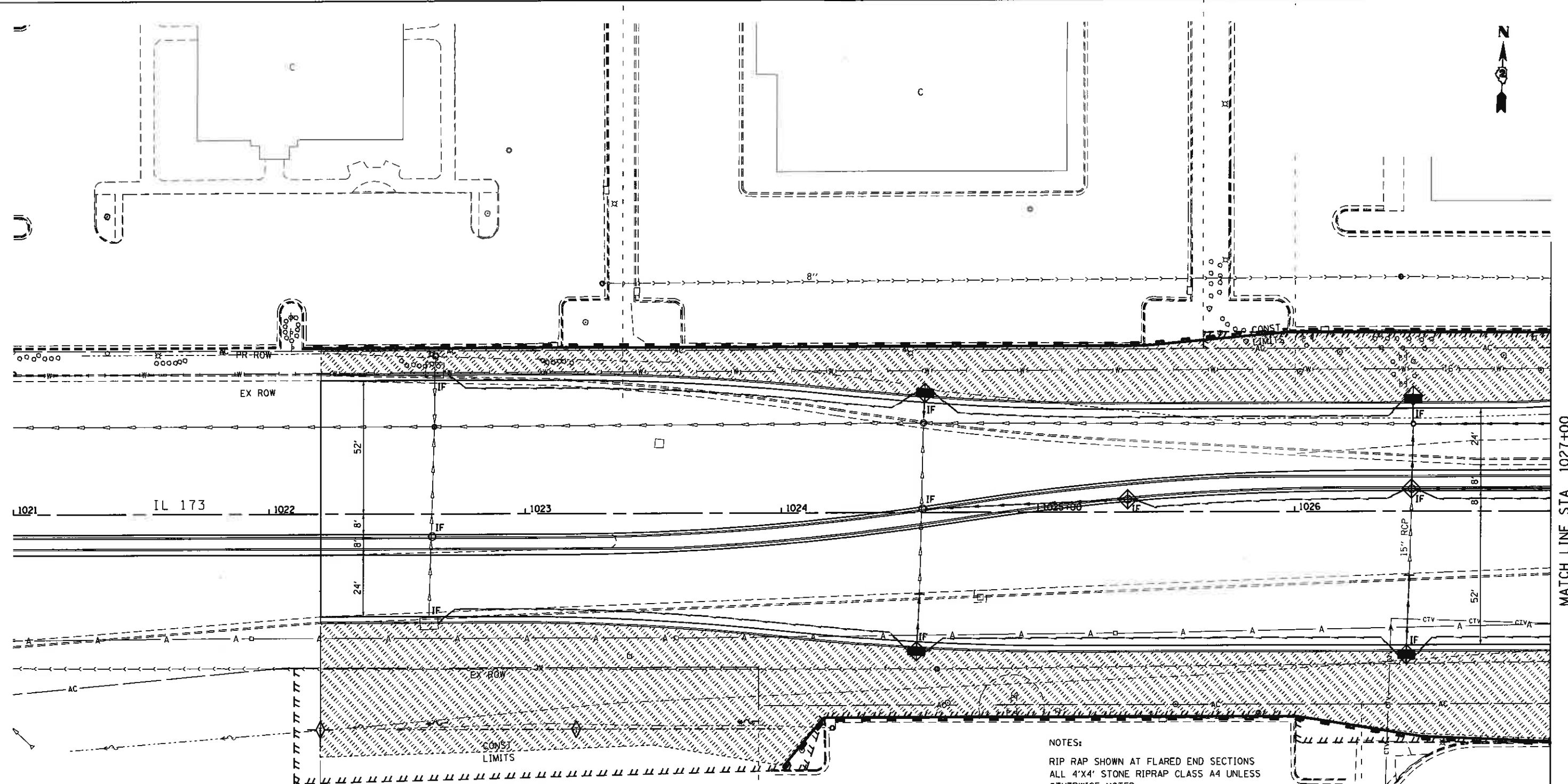
USER NAME = rgoertz	DESIGNED - RG	REVISED -
	DRAWN - TRF	REVISED -
PLOT SCALE = 20.0000' / in.	CHECKED - CMS	REVISED -
PLOT DATE = 5/3/2013	DATE - APRIL 30, 2013	REVISED -

STATE OF ILLINOIS
 DEPARTMENT OF TRANSPORTATION

MITCHELL ROAD CLOSURE
 SIGN DETAILS

SCALE: NONE SHEET NO. OF SHEETS STA. TO STA.

F.A.P. RTE.	SECTION	COUNTY	TOTAL SHEETS	SHEET NO.
303	129R	WINNEBAGO	968	362
CONTRACT NO. 64988				
FED. ROAD DIST. NO. 2 ILLINOIS FED. AID PROJECT				



MATCH LINE STA 1027+00

EROSION CONTROL AND LANDSCAPING LEGEND

- DITCH CHECK TEMPORARY
- DITCH CHECK TEMPORARY FOR PRE-STAGE AND/OR STAGE 5
- INLET & PIPE PROTECTION
- IF INLET FILTER
- PERIMETER EROSION BARRIER
- STONE RIP RAP
- EROSION CONTROL BLANKET
- HEAVY DUTY EROSION CONTROL BLANKET
- TREE AND SHRUB/SEEDING, CLASS 4 AND SEEDING, CLASS 5 (SPECIAL)
- SEEDING, CLASS 4 AND SEEDING, CLASS 5 (SPECIAL)
- SEEDING, CLASS 4B AND SEEDING, CLASS 5B
- TREE AND SHRUB/SEEDING, CLASS 4B AND SEEDING, CLASS 5B
- SEEDING CLASS 2A
- SODDING, SALT TOLERANT
- TURF REINFORCEMENT MAT

NOTES:

RIP RAP SHOWN AT FLARED END SECTIONS ALL 4'X4' STONE RIPRAP CLASS A4 UNLESS OTHERWISE NOTED

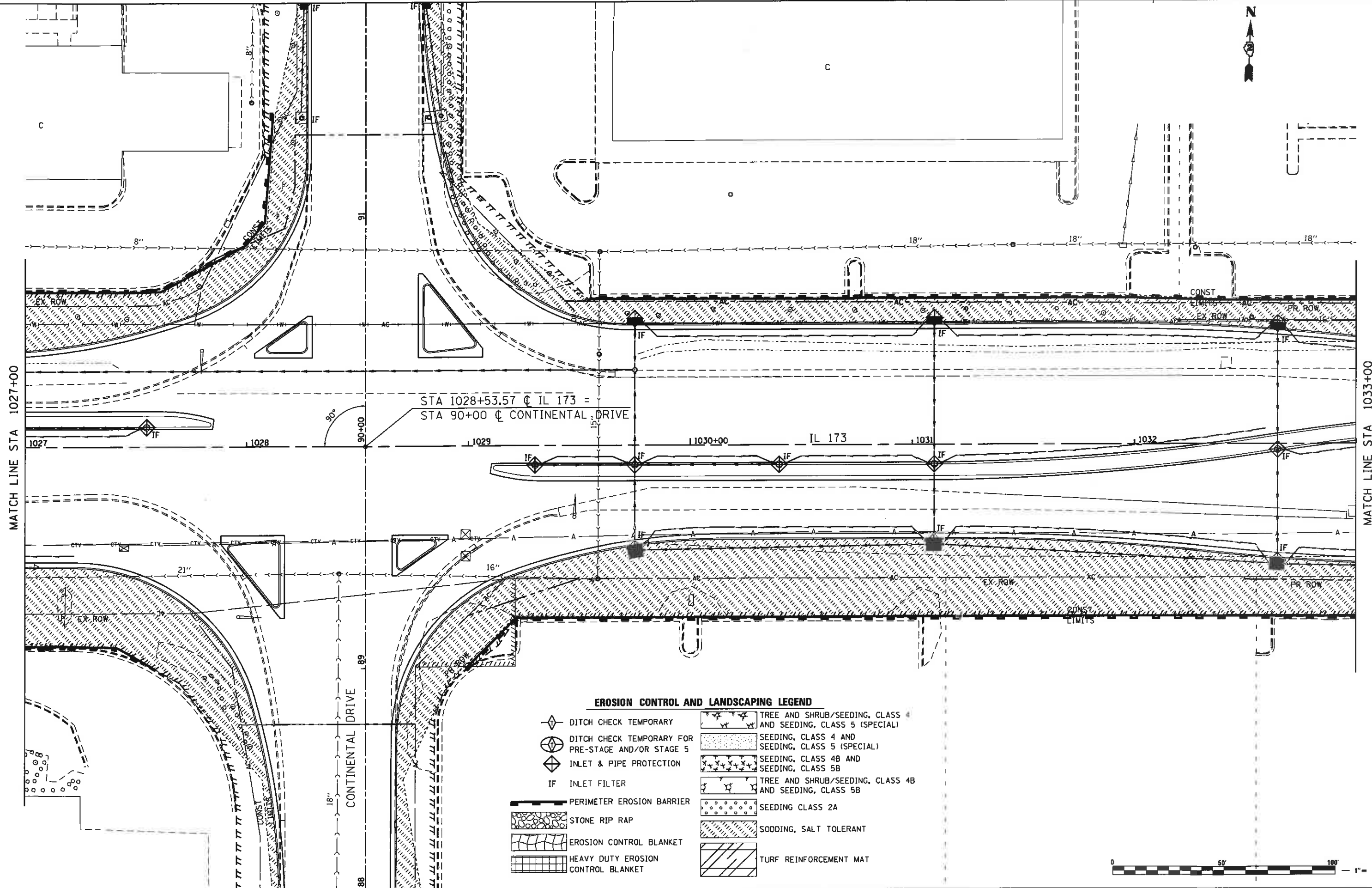
TEMPORARY SEEDING QUANTITY BASED ON 5 APPLICATIONS AT 100 LB/ACRE

ALL AREAS AT FINAL GRADE SHALL BE PERMANENTLY SEEDED. SEE SEEDING MOBILIZATION SPECIAL PROVISION.

DISTURBED AREAS TO BE SEEDED THAT ARE NOT AT FINAL GRADE SHALL BE SEEDED WITH CLASS 7 SEEDING BEFORE WINTER SHUTDOWN AND ACCORDING TO ARTICLE 250 OF THE STANDARD SPECIFICATIONS.



FILE NAME =	USER NAME = Staj0	DESIGNED - RMH	REVISED -	STATE OF ILLINOIS DEPARTMENT OF TRANSPORTATION	EROSION CONTROL AND LANDSCAPING PLANS IL 173 FROM ALPINE ROAD TO I-90	F.A.P. RTE. 303	SECTION 129R	COUNTY WINNEBAGO	TOTAL SHEETS 968	SHEET NO. 363	
#FILEABBREV#	PLDT SCALE = 1/8" = 1'-0"	DRAWN - SAE	REVISED -		SCALE: 1" = 20'	SHEET NO. OF SHEETS	STA. 1021+00 TO STA. 1027+00	[ILLINOIS] FED. AID PROJECT			
THE UPCHURCH GROUP, INC.	PLDT DATE = 4/23/2013 7:57:15 AM	CHECKED - RLH	REVISED -								
		DATE - APRIL 30, 2013	REVISED -		CONTRACT NO. 64988						



EROSION CONTROL AND LANDSCAPING LEGEND

- DITCH CHECK TEMPORARY
- DITCH CHECK TEMPORARY FOR PRE-STAGE AND/OR STAGE 5
- INLET & PIPE PROTECTION
- IF INLET FILTER
- PERIMETER EROSION BARRIER
- STONE RIP RAP
- EROSION CONTROL BLANKET
- HEAVY DUTY EROSION CONTROL BLANKET
- TREE AND SHRUB/SEEDING, CLASS 4 AND SEEDING, CLASS 5 (SPECIAL)
- SEEDING, CLASS 4 AND SEEDING, CLASS 5 (SPECIAL)
- SEEDING, CLASS 4B AND SEEDING, CLASS 5B
- TREE AND SHRUB/SEEDING, CLASS 4B AND SEEDING, CLASS 5B
- SEEDING CLASS 2A
- SODDING, SALT TOLERANT
- TURF REINFORCEMENT MAT



FILE NAME =	USER NAME = Sts10	DESIGNED - RMH	REVISED -
#FILEABBREV#		DRAWN - SAE	REVISED -
	PLOT SCALE = 40.0000' / in.	CHECKED - RLH	REVISED -
	PLOT DATE = 4/23/2013 7:58:49 AM	DATE - APRIL 30, 2013	REVISED -

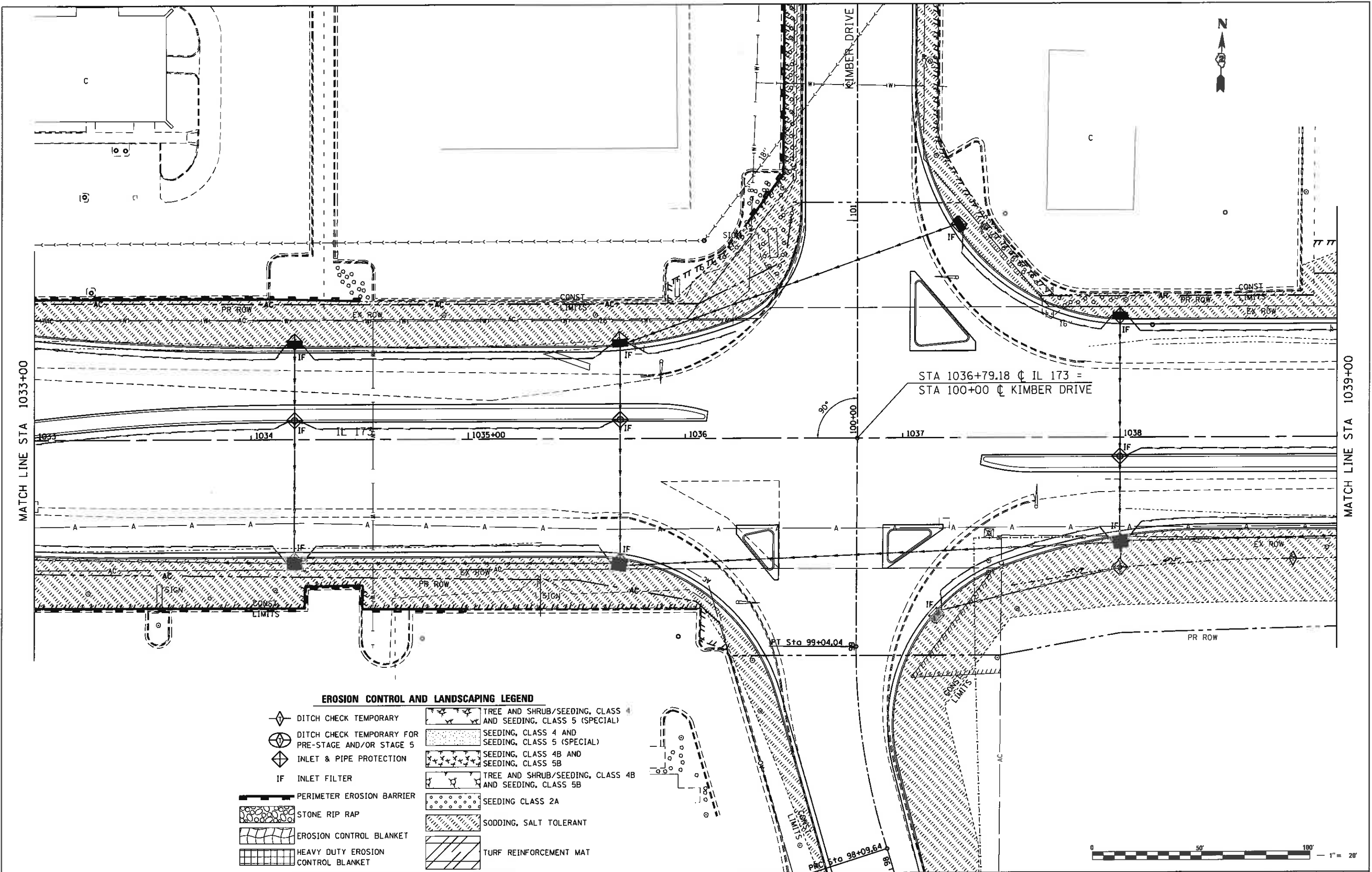
**STATE OF ILLINOIS
DEPARTMENT OF TRANSPORTATION**

**EROSION CONTROL AND LANDSCAPING PLANS
IL 173 FROM ALPINE ROAD TO I-90**

SCALE: 1"=20' SHEET NO. OF SHEETS STA. 1027+00 TO STA. 1033+00

F.A.P. RTE. 303	SECTION 129R	COUNTY WINNEBAGO	TOTAL SHEETS 968	SHEET NO. 364
ILLINOIS FED. AID PROJECT				

THE UPCHURCH GROUP, INC.



STA 1036+79.18 ϕ IL 173 =
STA 100+00 ϕ KIMBER DRIVE

EROSION CONTROL AND LANDSCAPING LEGEND

- DITCH CHECK TEMPORARY
- DITCH CHECK TEMPORARY FOR PRE-STAGE AND/OR STAGE 5
- INLET & PIPE PROTECTION
- IF INLET FILTER
- PERIMETER EROSION BARRIER
- STONE RIP RAP
- EROSION CONTROL BLANKET
- HEAVY DUTY EROSION CONTROL BLANKET
- TREE AND SHRUB/SEEDING, CLASS 4 AND SEEDING, CLASS 5 (SPECIAL)
- SEEDING, CLASS 4 AND SEEDING, CLASS 5 (SPECIAL)
- SEEDING, CLASS 4B AND SEEDING, CLASS 5B
- TREE AND SHRUB/SEEDING, CLASS 4B AND SEEDING, CLASS 5B
- SEEDING CLASS 2A
- SODDING, SALT TOLERANT
- TURF REINFORCEMENT MAT

FILE NAME =
#FILE ABBREV#
THE UPCHURCH GROUP, INC.

USER NAME = StabB
DESIGNED - RMH
DRAWN - SAE
CHECKED - RLH
DATE - APRIL 30, 2013

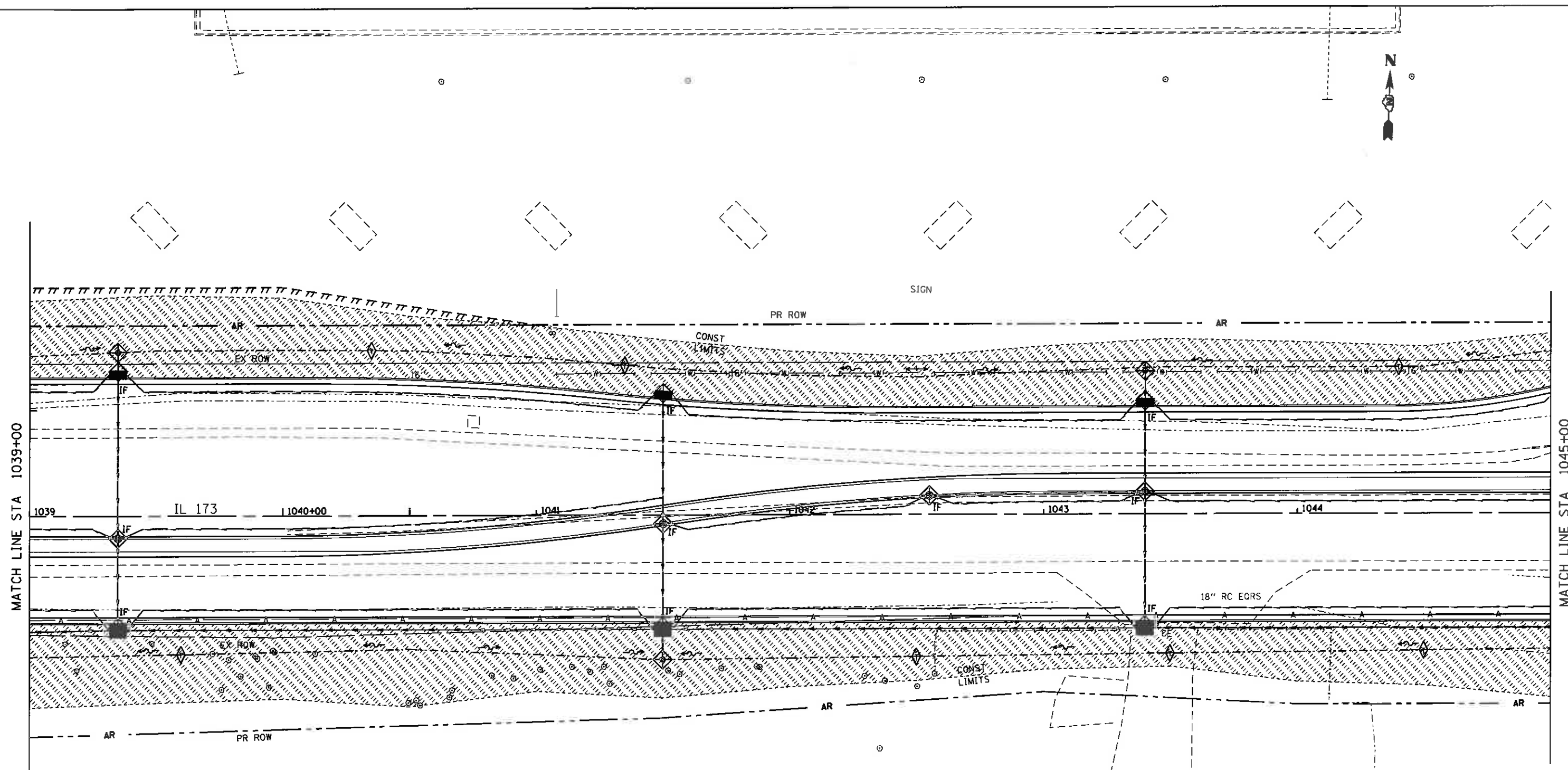
REVISER -
REVISER -
REVISER -
REVISER -

STATE OF ILLINOIS
DEPARTMENT OF TRANSPORTATION





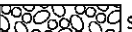
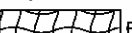

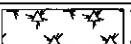

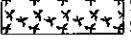
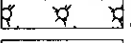
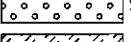


EROSION CONTROL AND LANDSCAPING PLANS
IL 173 FROM ALPINE ROAD TO I-90

SCALE: 1"=20'
SHEET NO. OF SHEETS
STA. 1033+00 TO STA. 1039+00

F.A.P. RTE. 303	SECTION 129R	COUNTY WINNEBAGO	TOTAL SHEETS 968	SHEET NO. 365
ILLINOIS FED. AID PROJECT CONTRACT NO. 64988				

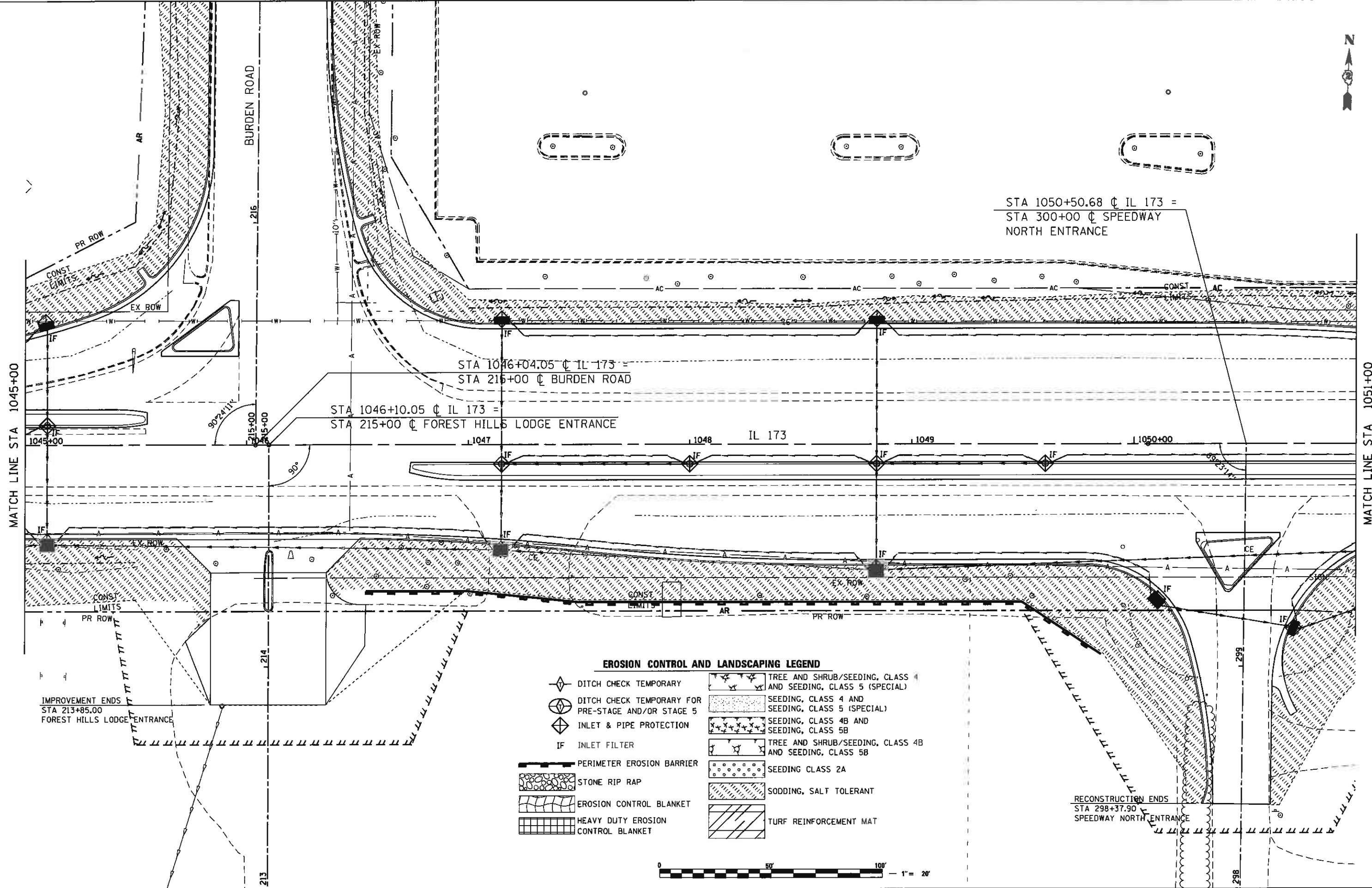


EROSION CONTROL AND LANDSCAPING LEGEND

-  DITCH CHECK TEMPORARY
-  DITCH CHECK TEMPORARY FOR PRE-STAGE AND/OR STAGE 5
-  INLET & PIPE PROTECTION
- IF INLET FILTER
-  PERIMETER EROSION BARRIER
-  STONE RIP RAP
-  EROSION CONTROL BLANKET
-  HEAVY DUTY EROSION CONTROL BLANKET
-  TREE AND SHRUB/SEEDING, CLASS 4 AND SEEDING, CLASS 5 (SPECIAL)
-  SEEDING, CLASS 4 AND SEEDING, CLASS 5 (SPECIAL)
-  SEEDING, CLASS 4B AND SEEDING, CLASS 5B
-  TREE AND SHRUB/SEEDING, CLASS 4B AND SEEDING, CLASS 5B
-  SEEDING CLASS 2A
-  SODDING, SALT TOLERANT
-  TURF REINFORCEMENT MAT



FILE NAME = #FILEABBREV#	USER NAME = Ska10	DESIGNED - RMH	REVISED -	STATE OF ILLINOIS DEPARTMENT OF TRANSPORTATION	EROSION CONTROL AND LANDSCAPING PLANS IL 173 FROM ALPINE ROAD TO I-90			F.A.P. RTE. 303	SECTION 129R	COUNTY WINNEBAGO	TOTAL SHEETS 968	SHEET NO. 366
THE UPCHURCH GROUP, INC.					SCALE: 1"=20'	SHEET NO. OF SHEETS	STA. 1039+00 TO STA. 1045+00	CONTRACT NO. 64988 <small>(ILLINOIS) FED. AID PROJECT</small>				
PLOT SCALE = 48.0000' / 1"		DRAWN - SAE	REVISED -									
PLOT DATE = 4/23/2013 8:02:42 AM		CHECKED - RLH	REVISED -									
		DATE - APRIL 30, 2013	REVISED -									









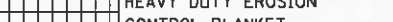







EROSION CONTROL AND LANDSCAPING LEGEND

- DITCH CHECK TEMPORARY
- DITCH CHECK TEMPORARY FOR PRE-STAGE AND/OR STAGE 5
- INLET & PIPE PROTECTION
- IF INLET FILTER
- PERIMETER EROSION BARRIER
- STONE RIP RAP
- EROSION CONTROL BLANKET
- HEAVY DUTY EROSION CONTROL BLANKET
- TREE AND SHRUB/SEEDING, CLASS 4 AND SEEDING, CLASS 5 (SPECIAL)
- SEEDING, CLASS 4 AND SEEDING, CLASS 5 (SPECIAL)
- SEEDING, CLASS 4B AND SEEDING, CLASS 5B
- TREE AND SHRUB/SEEDING, CLASS 4B AND SEEDING, CLASS 5B
- SEEDING CLASS 2A
- SODDING, SALT TOLERANT
- TURF REINFORCEMENT MAT



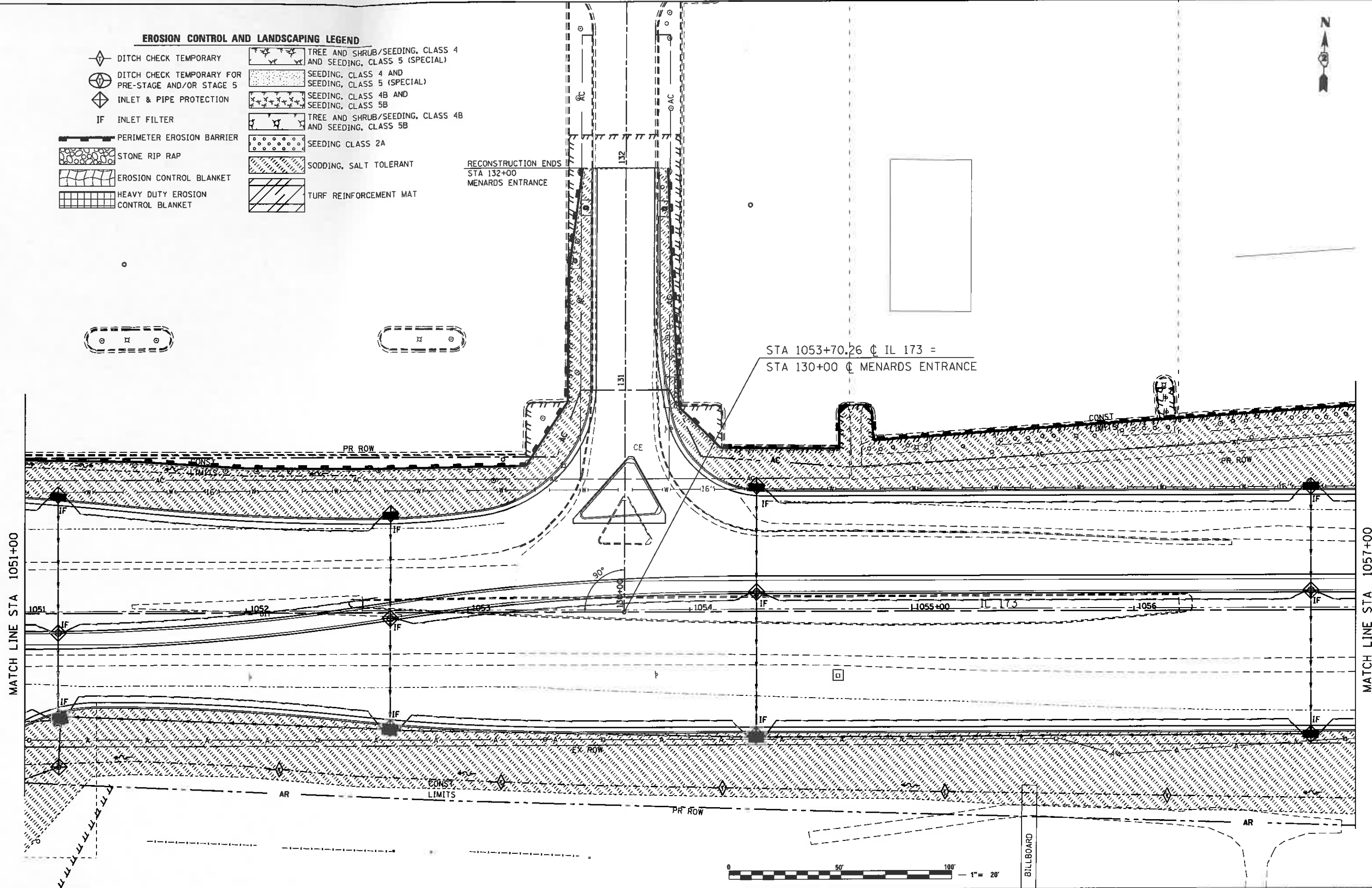
FILE NAME =	USER NAME = Stc10	DESIGNED - RMH	REVISED -	STATE OF ILLINOIS DEPARTMENT OF TRANSPORTATION	EROSION CONTROL AND LANDSCAPING PLANS IL 173 FROM ALPINE ROAD TO I-90	F.A.P. RTE. 303	SECTION 129R	COUNTY WINNEBAGO	TOTAL SHEETS 968	SHEET NO. 367		
THE UPCHURCH GROUP, INC.	PLLOT SCALE = 1/8" = 10'	DRAWN - SAE	REVISED -			SCALE: 1"=20'	SHEET NO. OF SHEETS	ILLINOIS FED. AID PROJECT				
	PLLOT DATE = 4/23/2013 8:05:35 AM	CHECKED - RLH	REVISED -			STA. 1045+00 TO STA. 1051+00			CONTRACT NO. 64988			
		DATE - APRIL 30, 2013	REVISED -									

EROSION CONTROL AND LANDSCAPING LEGEND

-  DITCH CHECK TEMPORARY
-  DITCH CHECK TEMPORARY FOR PRE-STAGE AND/OR STAGE 5
-  INLET & PIPE PROTECTION
- IF INLET FILTER
-  PERIMETER EROSION BARRIER
-  STONE RIP RAP
-  EROSION CONTROL BLANKET
-  HEAVY DUTY EROSION CONTROL BLANKET
-  TREE AND SHRUB/SEEDING, CLASS 4 AND SEEDING, CLASS 5 (SPECIAL)
-  SEEDING, CLASS 4 AND SEEDING, CLASS 5 (SPECIAL)
-  SEEDING, CLASS 4B AND SEEDING, CLASS 5B
-  TREE AND SHRUB/SEEDING, CLASS 4B AND SEEDING, CLASS 5B
-  SEEDING CLASS 2A
-  SODDING, SALT TOLERANT
-  TURF REINFORCEMENT MAT





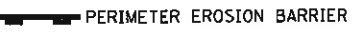
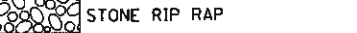
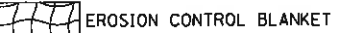




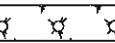
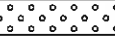

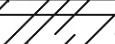
RECONSTRUCTION ENDS
STA 132+00
MENARDS ENTRANCE

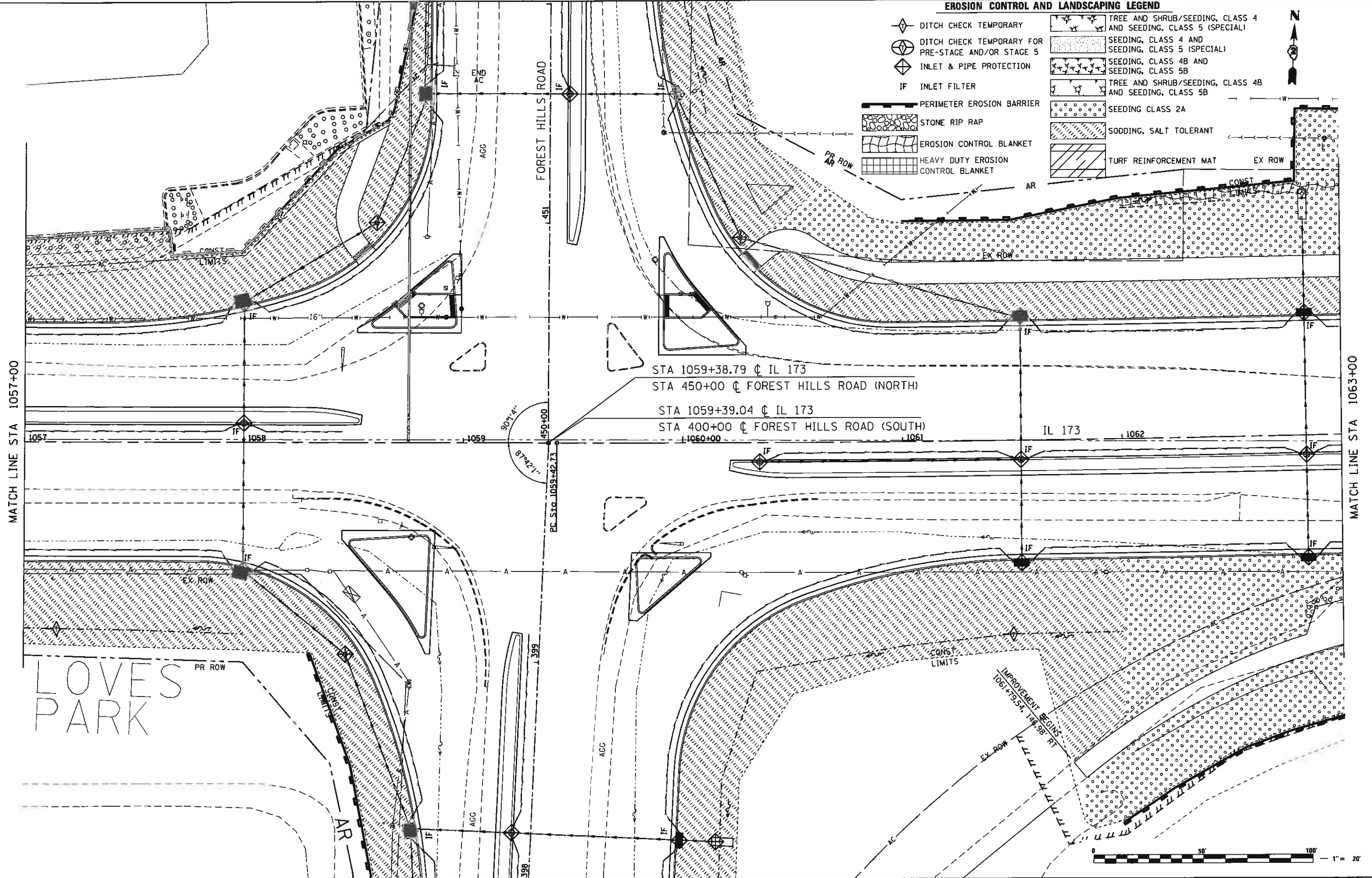
STA 1053+70.26 @ IL 173 =
STA 130+00 @ MENARDS ENTRANCE



FILE NAME =	USER NAME = S2a10	DESIGNED - RMH	REVISED -	STATE OF ILLINOIS DEPARTMENT OF TRANSPORTATION	EROSION CONTROL AND LANDSCAPING PLANS IL 173 FROM ALPINE ROAD TO I-90	F.A.P. RTE. 303	SECTION 129R	COUNTY MINNEBAGO	TOTAL SHEET NO. 968	SHEET NO. 368		
#FILEABBREV#	PLT SCALE = 40.0000 1/4" = 1'	DRAWN - SAE	REVISED -			SCALE: 1"=20'	SHEET NO. OF SHEETS	STA. 1051+00 TO STA. 1057+00	ILLINOIS FED. AID PROJECT			
THE UPCHURCH GROUP, INC.	PLT DATE = 4/23/2013 8:07:13 AM	CHECKED - RLH	REVISED -									
		DATE - APRIL 30, 2013	REVISED -									

EROSION CONTROL AND LANDSCAPING LEGEND

-  DITCH CHECK TEMPORARY
-  DITCH CHECK TEMPORARY FOR PRE-STAGE AND/OR STAGE 5
-  INLET & PIPE PROTECTION
-  IF INLET FILTER
-  PERIMETER EROSION BARRIER
-  STONE RIP RAP
-  EROSION CONTROL BLANKET
-  HEAVY DUTY EROSION CONTROL BLANKET
-  TREE AND SHRUB/SEEDING, CLASS 4 AND SEEDING, CLASS 5 (SPECIAL)
-  SEEDING, CLASS 4 AND SEEDING, CLASS 5 (SPECIAL)
-  SEEDING, CLASS 4B AND SEEDING, CLASS 5B
-  TREE AND SHRUB/SEEDING, CLASS 4B AND SEEDING, CLASS 5B
-  SEEDING CLASS 2A
-  SODDING, SALT TOLERANT
-  TURF REINFORCEMENT MAT



STA 1059+38.79 ϕ IL 173
 STA 450+00 ϕ FOREST HILLS ROAD (NORTH)
 STA 1059+39.04 ϕ IL 173
 STA 400+00 ϕ FOREST HILLS ROAD (SOUTH)

IL 173

LOVES PARK

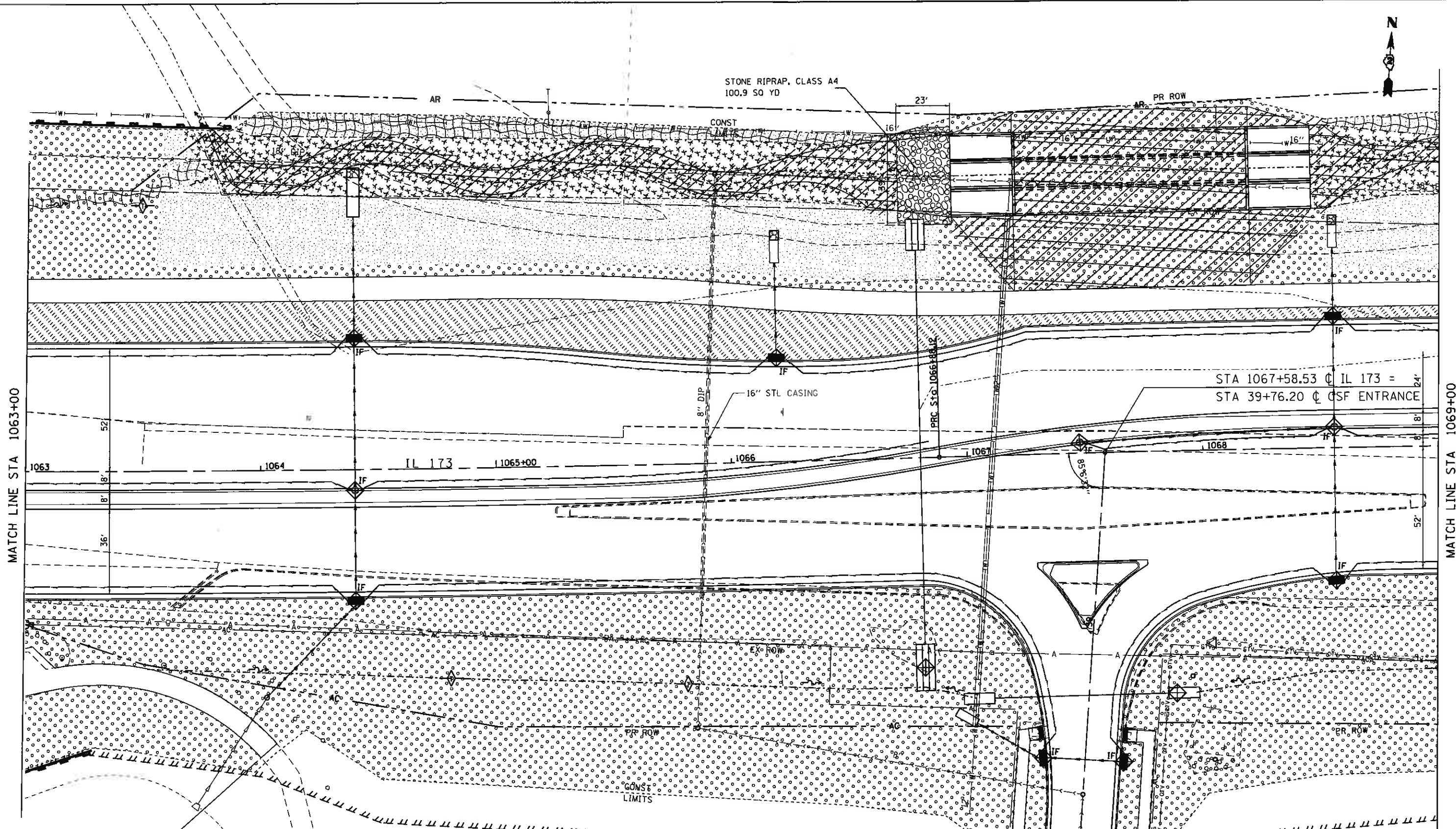


FILE NAME =	USER NAME = St1010	DESIGNED - RMH	REVISED -
#FILEABBREV#		DRAWN - SAE	REVISED -
	PLOT SCALE = 40.0000' / in.	CHECKED - RLH	REVISED -
THE UPCHURCH GROUP, INC.	PLOT DATE = 4/23/2013 8:09:15 AM	DATE - APRIL 30, 2013	REVISED -

**STATE OF ILLINOIS
 DEPARTMENT OF TRANSPORTATION**

EROSION CONTROL AND LANDSCAPING PLANS		F.A.P. RTE.	SECTION	COUNTY	TOTAL SHEETS	SHEET NO.
IL 173 FROM ALPINE ROAD TO I-90		303	129R	WINNEBAGO	968	369
SCALE: 1"=20'	SHEET NO. OF SHEETS	STA. 1057+00 TO STA. 1063+00		ILLINOIS FED. AID PROJECT		

F.A.P. RTE.	SECTION	COUNTY	TOTAL SHEETS	SHEET NO.
303	129R	WINNEBAGO	968	369
CONTRACT NO. 64988				



MATCH LINE STA 1063+00

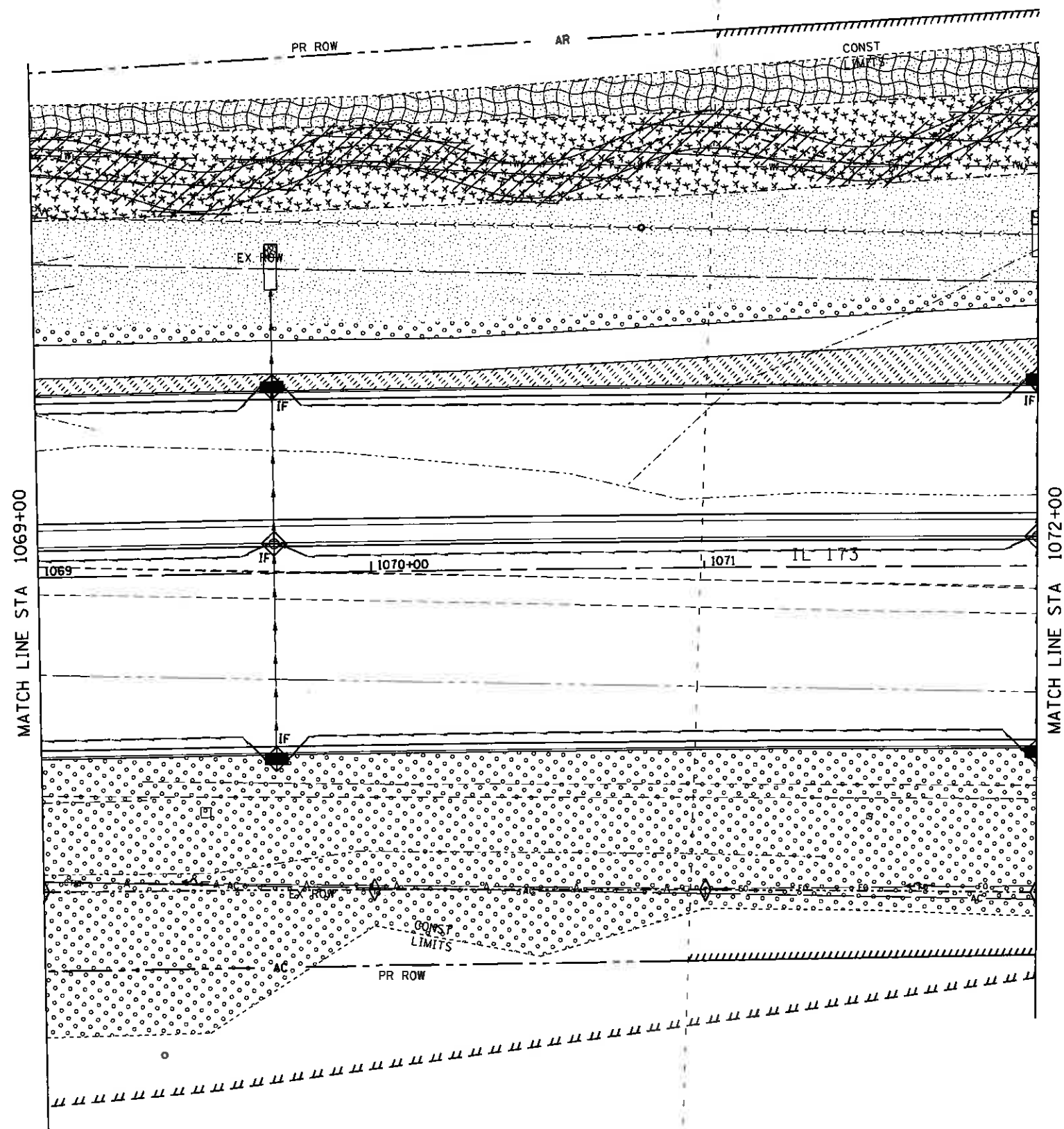
MATCH LINE STA 1069+00

EROSION CONTROL AND LANDSCAPING LEGEND

- | | | | |
|--|---|--|---|
| <ul style="list-style-type: none"> DITCH CHECK TEMPORARY DITCH CHECK TEMPORARY FOR PRE-STAGE AND/OR STAGE 5 INLET & PIPE PROTECTION IF INLET FILTER | <ul style="list-style-type: none"> PERIMETER EROSION BARRIER STONE RIP RAP EROSION CONTROL BLANKET HEAVY DUTY EROSION CONTROL BLANKET | <ul style="list-style-type: none"> TREE AND SHRUB/SEEDING, CLASS 4 AND SEEDING, CLASS 5 (SPECIAL) SEEDING, CLASS 4 AND SEEDING, CLASS 5 (SPECIAL) SEEDING, CLASS 4B AND SEEDING, CLASS 5B TREE AND SHRUB/SEEDING, CLASS 4B AND SEEDING, CLASS 5B | <ul style="list-style-type: none"> SEEDING CLASS 2A SODDING, SALT TOLERANT TURF REINFORCEMENT MAT |
|--|---|--|---|











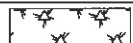

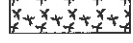
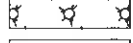
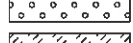


FILE NAME =	USER NAME = Sta10	DESIGNED - RMH	REVISED -	STATE OF ILLINOIS DEPARTMENT OF TRANSPORTATION	EROSION CONTROL AND LANDSCAPING PLANS IL 173 FROM ALPINE ROAD TO I-90	F.A.P. RTE. 303	SECTION 129R	COUNTY WINNEBAGO	TOTAL SHEETS 968	SHEET NO. 370		
THE UPCHURCH GROUP, INC.	PLOT SCALE = 40.0000' / in.	DRAWN - SAE	REVISED -			SCALE: 1"=20'	SHEET NO. OF SHEETS	STA. 1063+00 TO STA. 1069+00	(ILLINOIS) FED. AID PROJECT			
	PLOT DATE = 4/23/2013 8:19:10 AM	CHECKED - RLH	REVISED -									
		DATE - APRIL 30, 2013	REVISED -									



MATCH LINE STA 1069+00

MATCH LINE STA 1072+00

EROSION CONTROL AND LANDSCAPING LEGEND

-  DITCH CHECK TEMPORARY
-  DITCH CHECK TEMPORARY FOR PRE-STAGE AND/OR STAGE 5
-  INLET & PIPE PROTECTION
-  IF INLET FILTER
-  PERIMETER EROSION BARRIER
-  STONE RIP RAP
-  EROSION CONTROL BLANKET
-  HEAVY DUTY EROSION CONTROL BLANKET
-  TREE AND SHRUB/SEEDING, CLASS 4 AND SEEDING, CLASS 5 (SPECIAL)
-  SEEDING, CLASS 4 AND SEEDING, CLASS 5 (SPECIAL)
-  SEEDING, CLASS 4B AND SEEDING, CLASS 5B
-  TREE AND SHRUB/SEEDING, CLASS 4B AND SEEDING, CLASS 5B
-  SEEDING CLASS 2A
-  SODDING, SALT TOLERANT
-  TURF REINFORCEMENT MAT

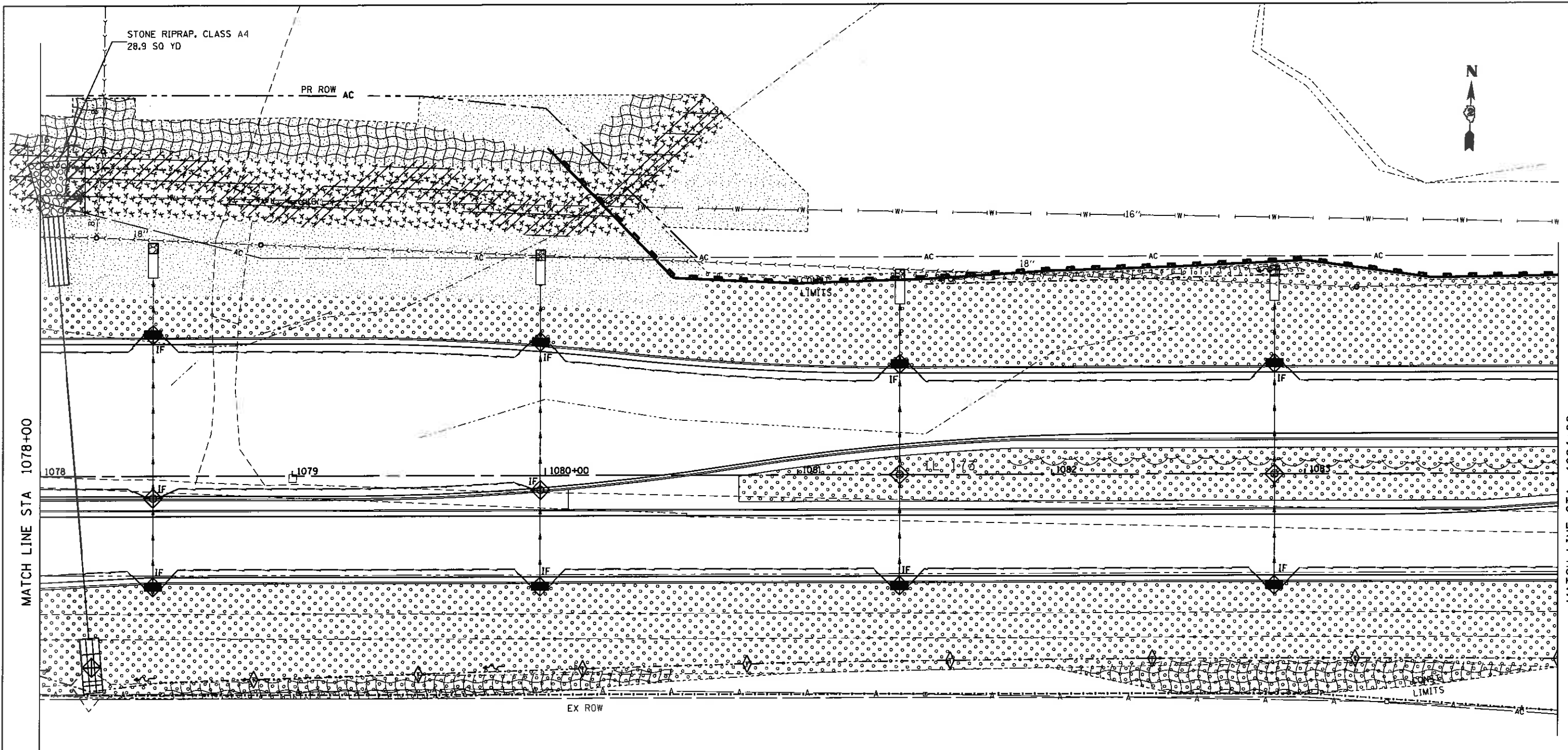


FILE NAME : #FILEABBRV9	USER NAME : Ska10	DESIGNED - RMH	REVISED -
	PLOT SCALE = 48.0000' / in.	DRAWN - SAE	REVISED -
	PLOT DATE = 4/23/2013 8:28:46 AM	CHECKED - RLH	REVISED -
		DATE - APRIL 30, 2013	REVISED -

**STATE OF ILLINOIS
DEPARTMENT OF TRANSPORTATION**

EROSION CONTROL AND LANDSCAPING PLANS IL 173 FROM ALPINE ROAD TO I-90			
SCALE: 1"=20'	SHEET NO. OF SHEETS	STA. 1069+00 TO STA. 1072+00	

F.A.P. RTE. 303	SECTION 129R	COUNTY WINNEBAGO	TOTAL SHEETS 968	SHEET NO. 371
CONTRACT NO. 64988				
ILLINOIS FED. AID PROJECT				



EROSION CONTROL AND LANDSCAPING LEGEND

- DITCH CHECK TEMPORARY
- DITCH CHECK TEMPORARY FOR PRE-STAGE AND/OR STAGE 5
- INLET & PIPE PROTECTION
- IF INLET FILTER
- PERIMETER EROSION BARRIER
- STONE RIP RAP
- EROSION CONTROL BLANKET
- HEAVY DUTY EROSION CONTROL BLANKET
- TREE AND SHRUB/SEEDING, CLASS 4 AND SEEDING, CLASS 5 (SPECIAL)
- SEEDING, CLASS 4 AND SEEDING, CLASS 5 (SPECIAL)
- SEEDING, CLASS 4B AND SEEDING, CLASS 5B
- TREE AND SHRUB/SEEDING, CLASS 4B AND SEEDING, CLASS 5B
- SEEDING CLASS 2A
- SODDING, SALT TOLERANT
- TURF REINFORCEMENT MAT



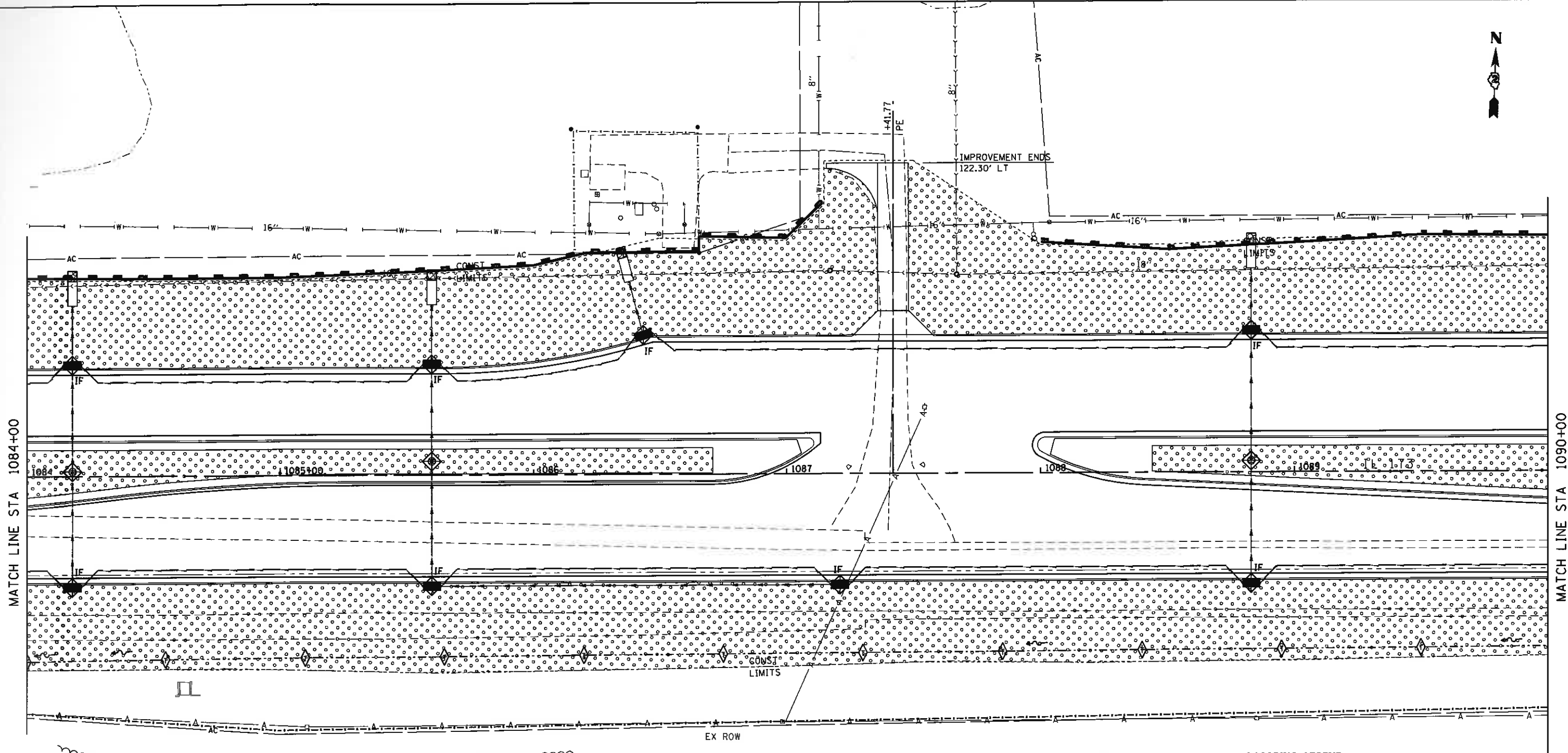
FILE NAME = #FILEABBREV#	USER NAME = Ste10	DESIGNED - RMH	REVISED -
		DRAWN - SAE	REVISED -
	PLOT SCALE = 40.0000' / in.	CHECKED - RLH	REVISED -
	PLOT DATE = 4/23/2013 8:48:25 AM	DATE - APRIL 30, 2013	REVISED -

**STATE OF ILLINOIS
DEPARTMENT OF TRANSPORTATION**

EROSION CONTROL AND LANDSCAPING PLANS			
IL 173 FROM ALPINE ROAD TO I-90			
SCALE: 1"=20'	SHEET NO. OF	SHEETS	STA. 1078+00 TO STA. 1084+00

F.A.P. RTE. 303	SECTION 129R	COUNTY WINNEBAGO	TOTAL SHEETS 968	SHEET NO. 373
ILLINOIS FED. AID PROJECT				

THE UPCHURCH GROUP, INC.



EROSION CONTROL AND LANDSCAPING LEGEND

- DITCH CHECK TEMPORARY
- DITCH CHECK TEMPORARY FOR PRE-STAGE AND/OR STAGE 5
- INLET & PIPE PROTECTION
- IF INLET FILTER
- PERIMETER EROSION BARRIER
- STONE RIP RAP
- EROSION CONTROL BLANKET
- HEAVY DUTY EROSION CONTROL BLANKET
- TREE AND SHRUB/SEEDING, CLASS 4 AND SEEDING, CLASS 5 (SPECIAL)
- SEEDING, CLASS 4 AND SEEDING, CLASS 5 (SPECIAL)
- SEEDING, CLASS 4B AND SEEDING, CLASS 5B
- TREE AND SHRUB/SEEDING, CLASS 4B AND SEEDING, CLASS 5B
- SEEDING CLASS 2A
- SODDING, SALT TOLERANT
- TURF REINFORCEMENT MAT



FILE NAME =	USER NAME = Stab	DESIGNED - RMH	REVISED -
#FILEABBREV#		DRAWN - SAE	REVISED -
	PLOT SCALE = 48.8208' / in.	CHECKED - RLH	REVISED -
	PLOT DATE = 4/23/2013 8:49:32 AM	DATE - APRIL 30, 2013	REVISED -

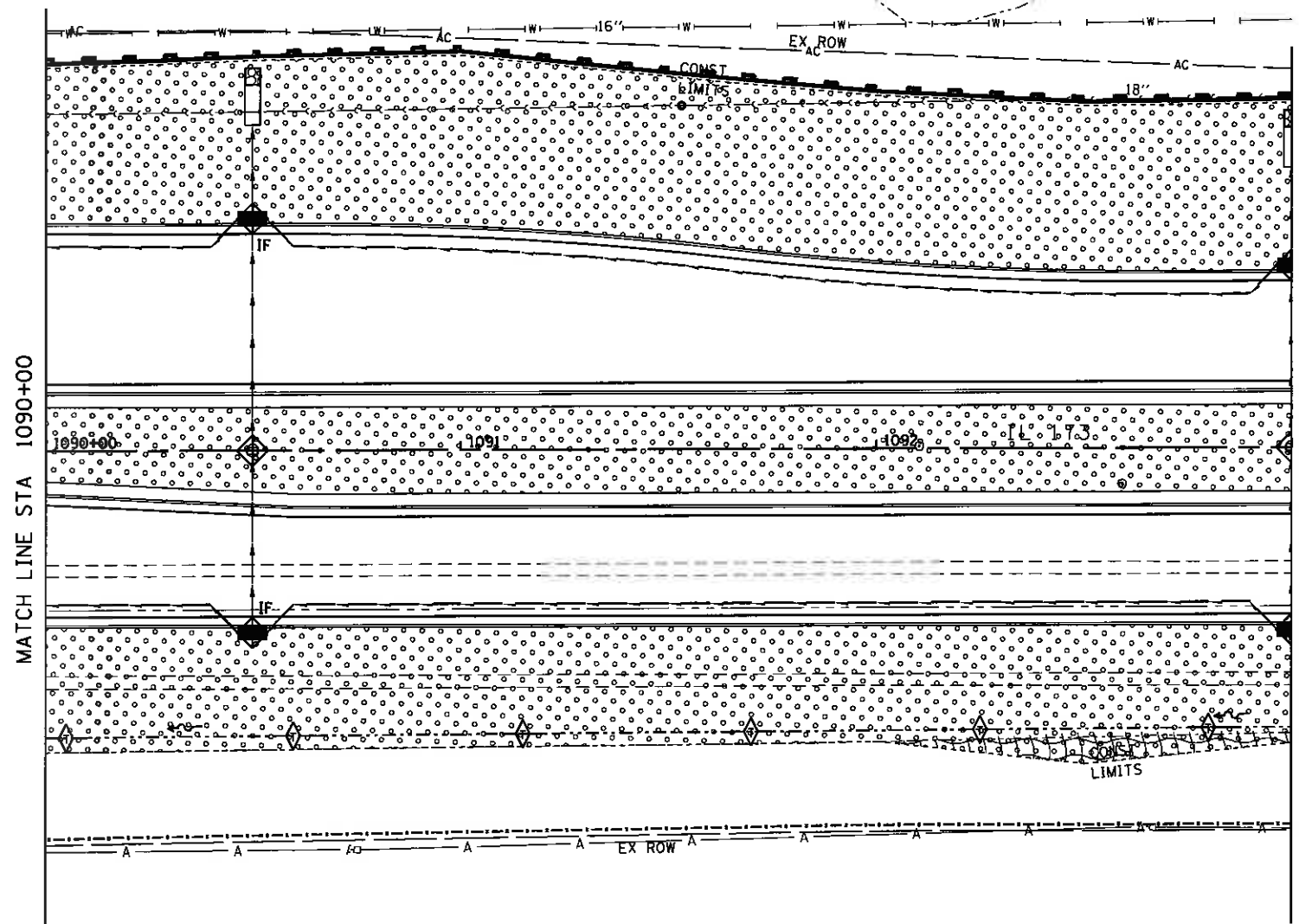
**STATE OF ILLINOIS
DEPARTMENT OF TRANSPORTATION**

**EROSION CONTROL AND LANDSCAPING PLANS
IL 173 FROM ALPINE ROAD TO I-90**

SCALE: 1"=20' SHEET NO. OF SHEETS STA. 1084+00 TO STA. 1090+00

F.A.P. RTE.	SECTION	COUNTY	TOTAL SHEETS	SHEET NO.
303	129R	WINNEBAGO	968	374
[ILLINOIS] FED. AID PROJECT				








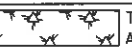


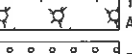
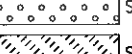

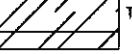
THE UPCHURCH GROUP, INC.



MATCH LINE STA 1090+00

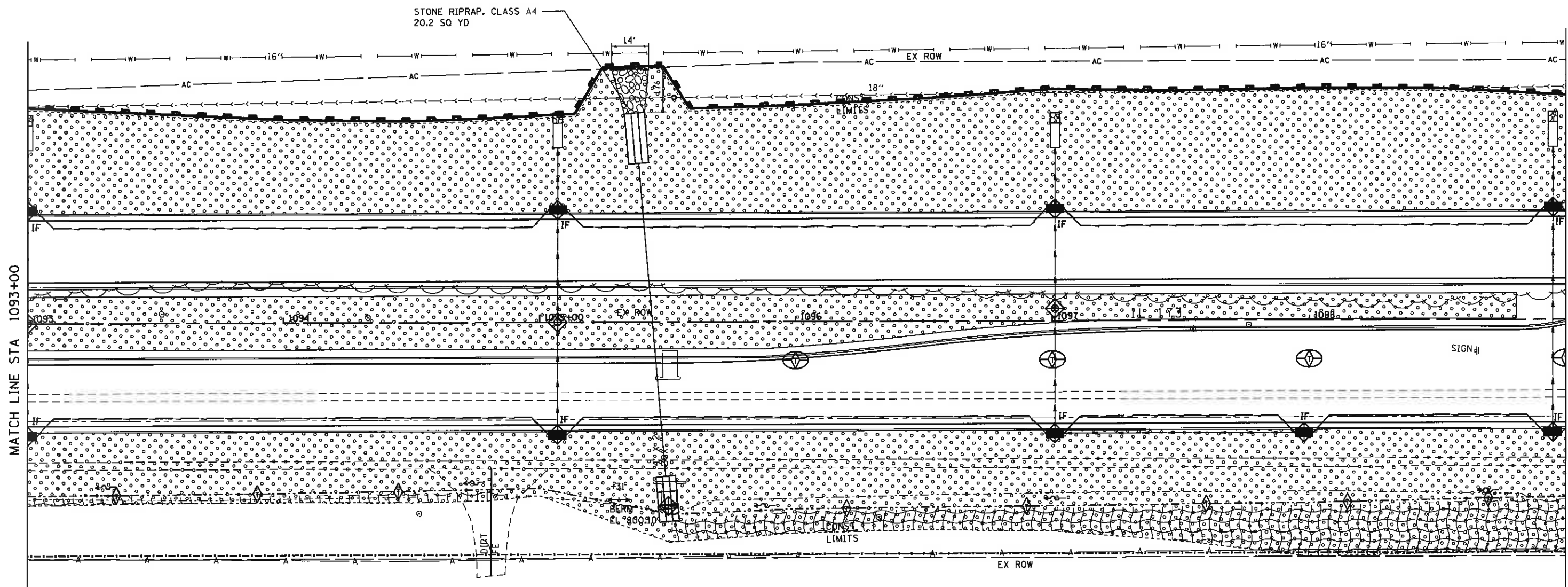
MATCH LINE STA 1093+00

EROSION CONTROL AND LANDSCAPING LEGEND

-  DITCH CHECK TEMPORARY
-  DITCH CHECK TEMPORARY FOR PRE-STAGE AND/OR STAGE 5
-  INLET & PIPE PROTECTION
- IF** INLET FILTER
-  PERIMETER EROSION BARRIER
-  STONE RIP RAP
-  EROSION CONTROL BLANKET
-  HEAVY DUTY EROSION CONTROL BLANKET
-  TREE AND SHRUB/SEEDING, CLASS 4 AND SEEDING, CLASS 5 (SPECIAL)
-  SEEDING, CLASS 4 AND SEEDING, CLASS 5 (SPECIAL)
-  SEEDING, CLASS 4B AND SEEDING, CLASS 5B
-  TREE AND SHRUB/SEEDING, CLASS 4B AND SEEDING, CLASS 5B
-  SEEDING CLASS 2A
-  SODDING, SALT TOLERANT
-  TURF REINFORCEMENT MAT



FILE NAME = 9FILEABBREV8	USER NAME = S6a10	DESIGNED - RMH	REVISED -	STATE OF ILLINOIS DEPARTMENT OF TRANSPORTATION	EROSION CONTROL AND LANDSCAPING PLANS IL 173 FROM ALPINE ROAD TO I-90			F.A.P. RTE. 303	SECTION 129R	COUNTY WINNEBAGO	TOTAL SHEETS 968	SHEET NO. 375
	THE UPCHURCH GROUP, INC.	PLOT SCALE = 40.0000' / in. PLOT DATE = 4/23/2013 8:58:16 AM	DRAWN - SAE CHECKED - RLH DATE - APRIL 30, 2013		REVISED - REVISED - REVISED -	SCALE: 1"=20'	SHEET NO. OF SHEETS	STA. 1090+00 TO STA. 1093+00	ILLINOIS FED. AID PROJECT CONTRACT NO. 64988			

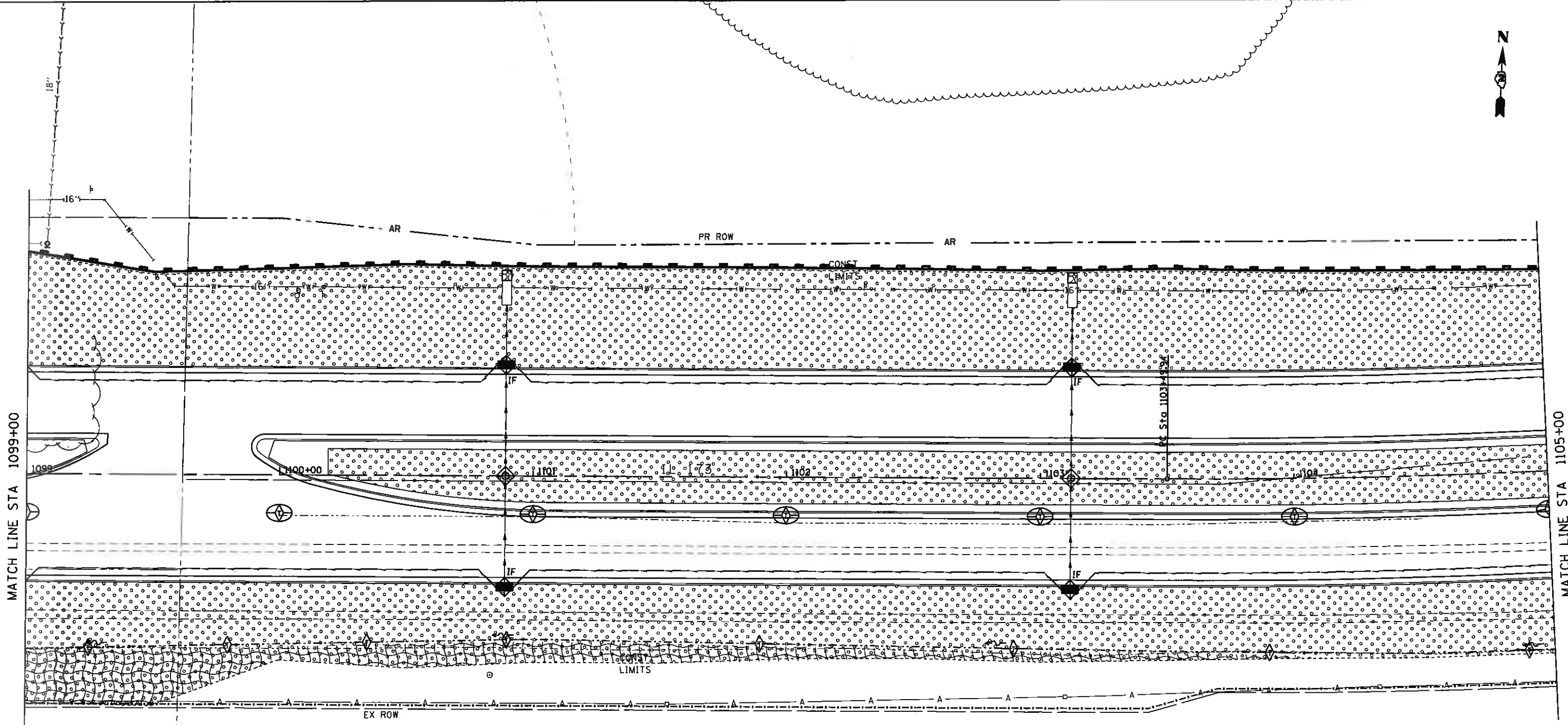


EROSION CONTROL AND LANDSCAPING LEGEND

- DITCH CHECK TEMPORARY
- DITCH CHECK TEMPORARY FOR PRE-STAGE AND/OR STAGE 5
- INLET & PIPE PROTECTION
- IF** INLET FILTER
- PERIMETER EROSION BARRIER
- STONE RIP RAP
- EROSION CONTROL BLANKET
- HEAVY DUTY EROSION CONTROL BLANKET
- TREE AND SHRUB/SEEDING, CLASS 4 AND SEEDING, CLASS 5 (SPECIAL)
- SEEDING, CLASS 4 AND SEEDING, CLASS 5 (SPECIAL)
- SEEDING, CLASS 4B AND SEEDING, CLASS 5B
- TREE AND SHRUB/SEEDING, CLASS 4B AND SEEDING, CLASS 5B
- SEEDING CLASS 2A
- SODDING, SALT TOLERANT
- TURF REINFORCEMENT MAT



FILE NAME = 9FILEABBREV8	USER NAME = S1010	DESIGNED - RMH	REVISED -	STATE OF ILLINOIS DEPARTMENT OF TRANSPORTATION	EROSION CONTROL AND LANDSCAPING PLANS IL 173 FROM ALPINE ROAD TO I-90				F.A.P. RTE. 303	SECTION 129R	COUNTY WINNEBAGO	TOTAL SHEETS 968	SHEET NO. 376
					SCALE: 1"=20'	SHEET NO. OF SHEETS	STA. 1093+00 TO STA. 1099+00	CONTRACT NO. 64988					
					ILLINOIS FED. AID PROJECT								
THE UPCHURCH GROUP, INC.													



MATCH LINE STA 1099+00

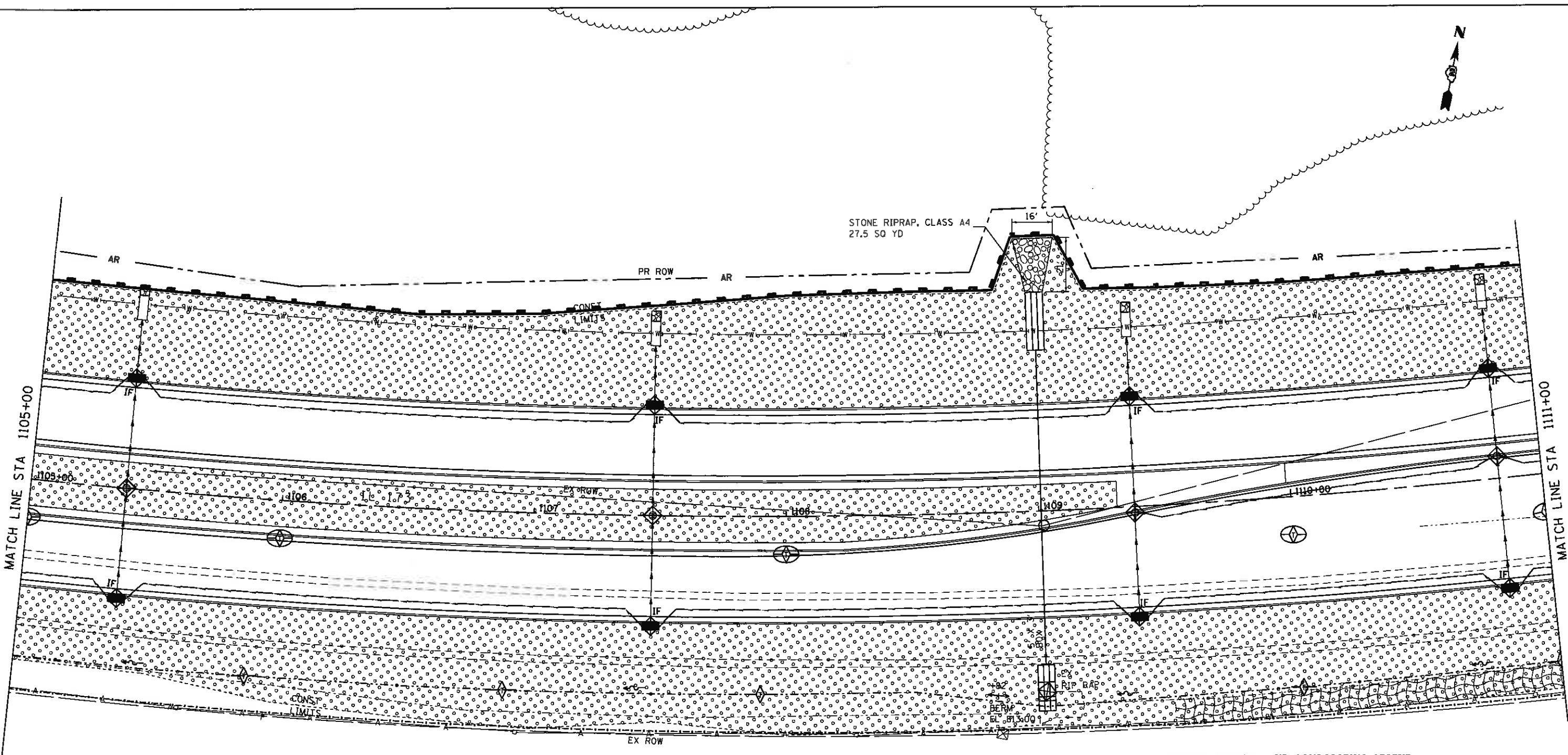
MATCH LINE STA 1105+00

EROSION CONTROL AND LANDSCAPING LEGEND

- DITCH CHECK TEMPORARY
- DITCH CHECK TEMPORARY FOR PRE-STAGE AND/OR STAGE 5
- INLET & PIPE PROTECTION
- IF INLET FILTER
- PERIMETER EROSION BARRIER
- STONE RIP RAP
- EROSION CONTROL BLANKET
- HEAVY DUTY EROSION CONTROL BLANKET
- TREE AND SHRUB/SEEDING, CLASS 4 AND SEEDING, CLASS 5 (SPECIAL)
- SEEDING, CLASS 4 AND SEEDING, CLASS 5 (SPECIAL)
- SEEDING, CLASS 4B AND SEEDING, CLASS 5B
- TREE AND SHRUB/SEEDING, CLASS 4B AND SEEDING, CLASS 5B
- SEEDING CLASS 2A
- SODDING, SALT TOLERANT
- TURF REINFORCEMENT MAT



FILE NAME - #FILEABBREV#	USER NAME = Sta10	DESIGNED - RMH	REVISED -	STATE OF ILLINOIS DEPARTMENT OF TRANSPORTATION	EROSION CONTROL AND LANDSCAPING PLANS IL 173 FROM ALPINE ROAD TO I-90			F.A.P. RTE. 303	SECTION 129R	COUNTY WINNEBAGO	TOTAL SHEETS 968	SHEET NO. 377
THE UPCHURCH GROUP, INC.					SCALE: 1"=20' SHEET NO. OF SHEETS STA. 1099+00 TO STA. 1105+00			CONTRACT NO. 64988				
PLOT SCALE = 48.0000' / in.					DATE - APRIL 30, 2013			ILLINOIS FED. AID PROJECT				
PLOT DATE = 4/23/2013 9:53:35 AM					CHECKED - RLH							

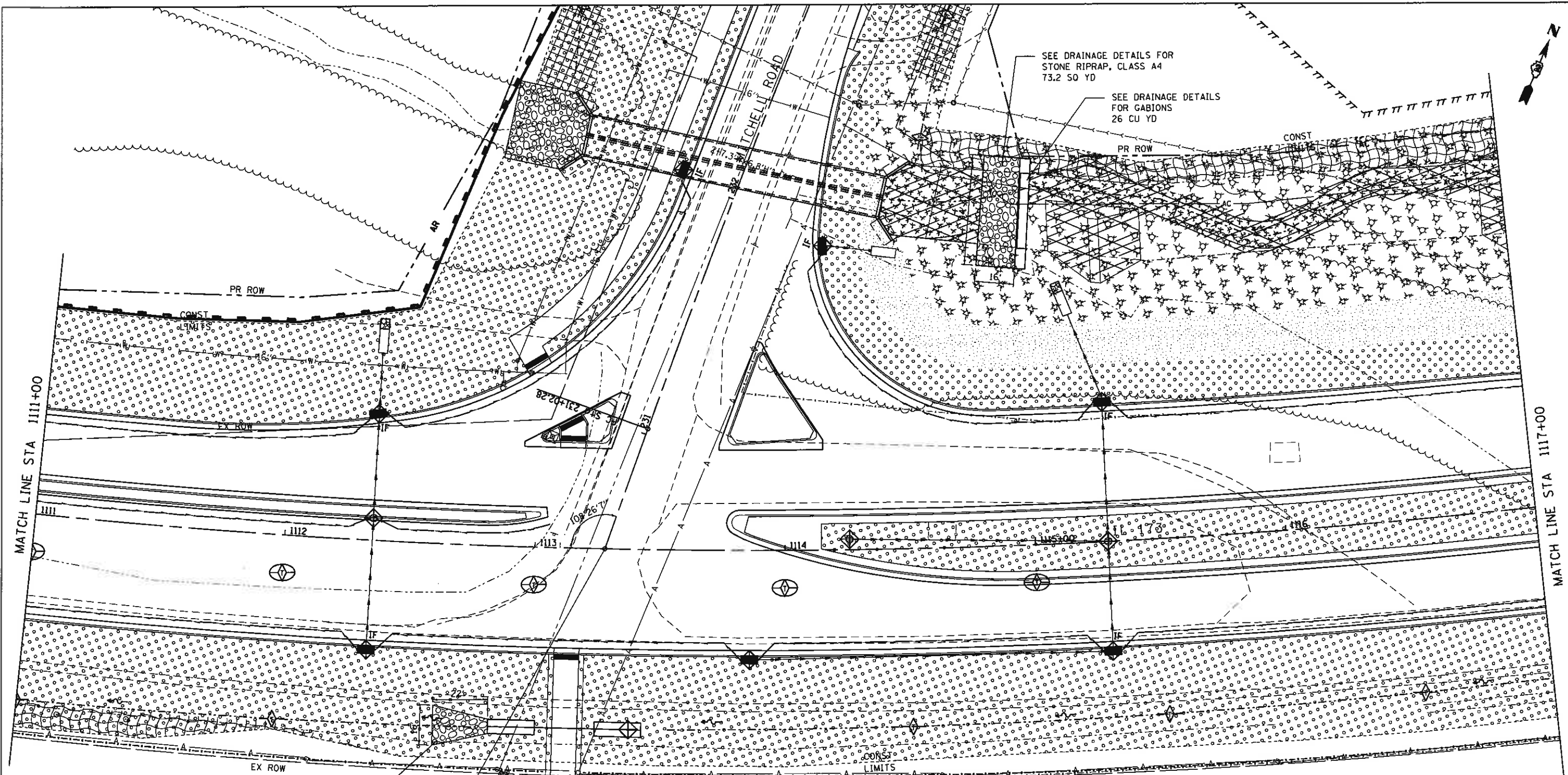


EROSION CONTROL AND LANDSCAPING LEGEND

- DITCH CHECK TEMPORARY
- DITCH CHECK TEMPORARY FOR PRE-STAGE AND/OR STAGE 5
- INLET & PIPE PROTECTION
- IF INLET FILTER
- PERIMETER EROSION BARRIER
- STONE RIP RAP
- EROSION CONTROL BLANKET
- HEAVY DUTY EROSION CONTROL BLANKET
- TREE AND SHRUB/SEEDING, CLASS 4 AND SEEDING, CLASS 5 (SPECIAL)
- SEEDING, CLASS 4 AND SEEDING, CLASS 5 (SPECIAL)
- SEEDING, CLASS 4B AND SEEDING, CLASS 5B
- TREE AND SHRUB/SEEDING, CLASS 4B AND SEEDING, CLASS 5B
- SEEDING CLASS 2A
- SODDING, SALT TOLERANT
- TURF REINFORCEMENT MAT



FILE NAME =	USER NAME = Sca10	DESIGNED - RMH	REVISED -	STATE OF ILLINOIS DEPARTMENT OF TRANSPORTATION	EROSION CONTROL AND LANDSCAPING PLANS IL 173 FROM ALPINE ROAD TO I-90			F.A.P. RTE. 303	SECTION 129R	COUNTY WINNEBAGO	TOTAL SHEETS 968	SHEET NO. 378
THE UPCHURCH GROUP, INC.	PLT SCALE = 40.0000' / 1"	DRAWN - SAE	REVISED -		SCALE: 1"=20'	SHEET NO.	OF SHEETS	STA. 1105+00	TO STA. 1111+00	CONTRACT NO. 64988		
	PLT DATE = 4/23/2013 8:54:20 AM	CHECKED - RLH	REVISED -							ILLINOIS FED. AID PROJECT		
		DATE - APRIL 30, 2013	REVISED -							ILLINOIS FED. AID PROJECT		



EX ROW
 STONE RIPRAP, CLASS A4
 30.7 SQ YD
 STA 1113+28.00 @ IL 173 =
 STA 230+51.49 @ MITCHELL ROAD

EROSION CONTROL AND LANDSCAPING LEGEND

- ◆ DITCH CHECK TEMPORARY
- ⊕ DITCH CHECK TEMPORARY FOR PRE-STAGE AND/OR STAGE 5
- ◇ INLET & PIPE PROTECTION
- IF INLET FILTER
- ▬ PERIMETER EROSION BARRIER
- STONE RIP RAP
- ▨ EROSION CONTROL BLANKET
- ▧ HEAVY DUTY EROSION CONTROL BLANKET
- ◆ TREE AND SHRUB/SEEDING, CLASS 4 AND SEEDING, CLASS 5 (SPECIAL)
- ▨ SEEDING, CLASS 4 AND SEEDING, CLASS 5 (SPECIAL)
- ◆ SEEDING, CLASS 4B AND SEEDING, CLASS 5B
- ◆ TREE AND SHRUB/SEEDING, CLASS 4B AND SEEDING, CLASS 5B
- ▨ SEEDING CLASS 2A
- ▨ SODDING, SALT TOLERANT
- ▨ TURF REINFORCEMENT MAT

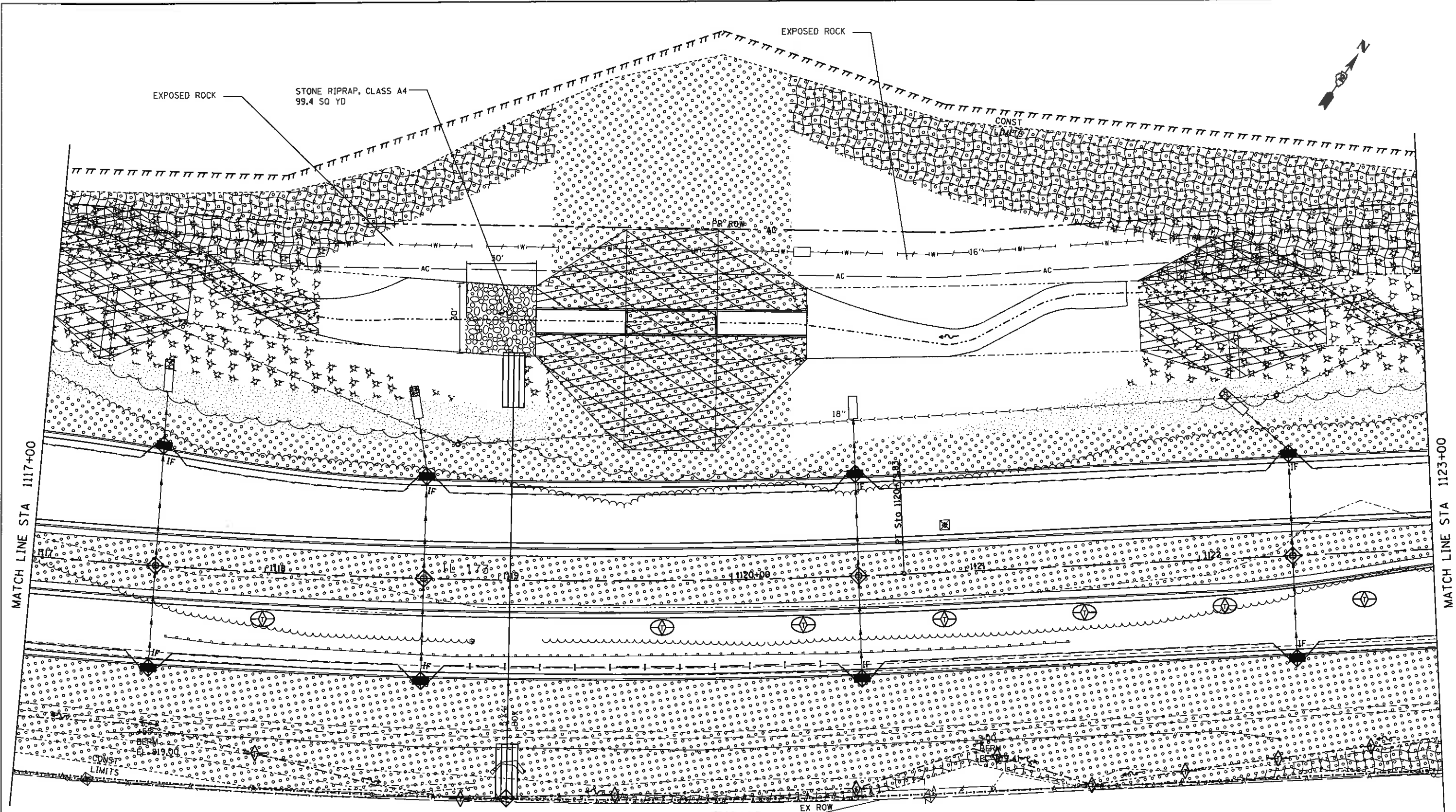


FILE NAME =	USER NAME = Stal0	DESIGNED - RMH	REVISED -
#FILEABBREV#		DRAWN - SAE	REVISED -
	PLOT SCALE = 40.0000' / 1"	CHECKED - RLH	REVISED -
THE UPCHURCH GROUP, INC.	PLOT DATE = 4/23/2013 8:55:13 AM	DATE - APRIL 30, 2013	REVISED -

STATE OF ILLINOIS
 DEPARTMENT OF TRANSPORTATION

EROSION CONTROL AND LANDSCAPING PLANS			
IL 173 FROM ALPINE ROAD TO I-90			
SCALE: 1"=20'	SHEET NO. OF SHEETS	STA. 1111+00 TO STA. 1117+00	

F.A.P. RTE.	SECTION	COUNTY	TOTAL SHEETS	SHEET NO.
303	129R	WINNEBAGO	968	379
ILLINOIS FED. AID PROJECT				

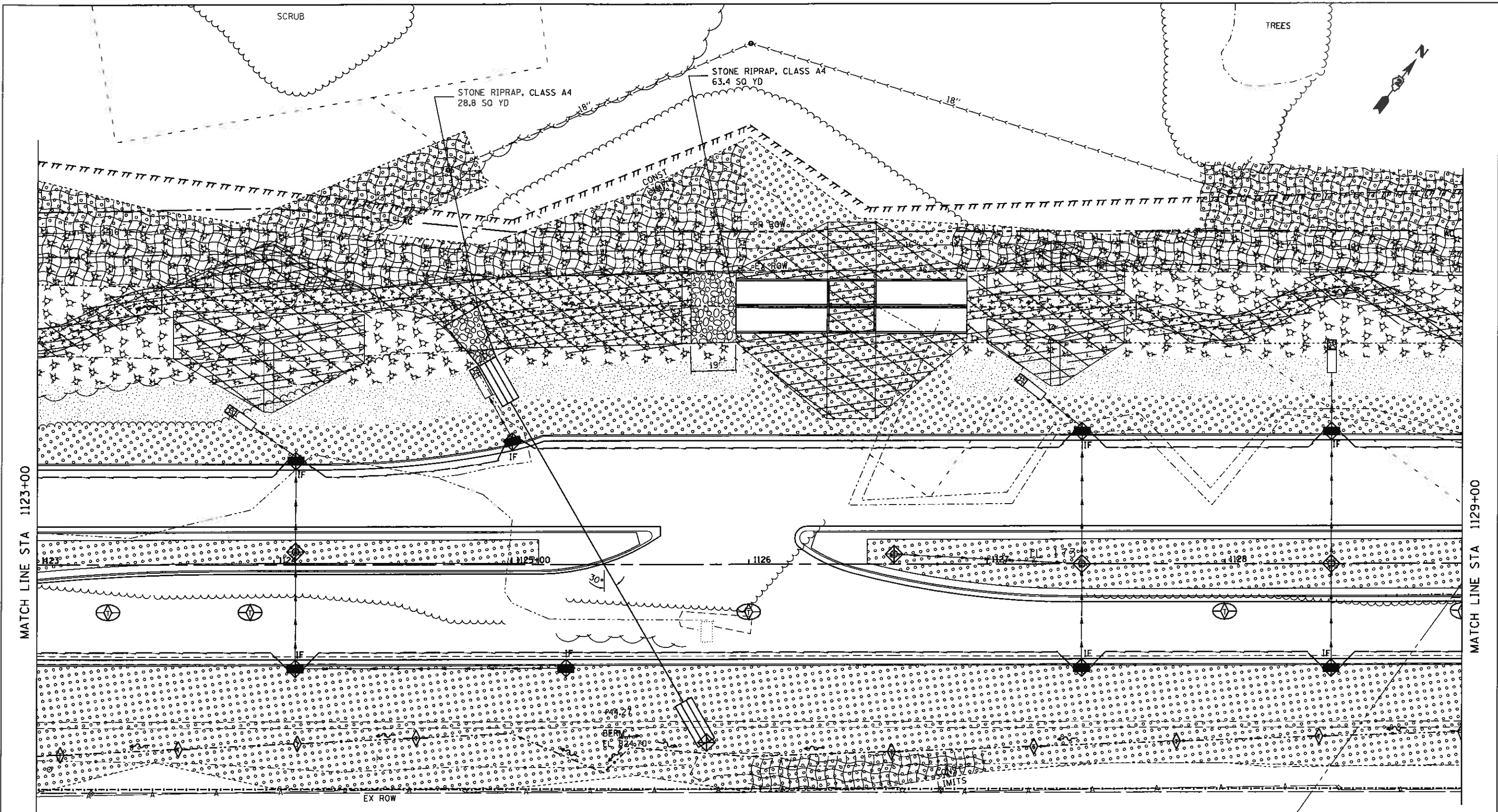


EROSION CONTROL AND LANDSCAPING LEGEND

- ◆ DITCH CHECK TEMPORARY
- ◆ DITCH CHECK TEMPORARY FOR PRE-STAGE AND/OR STAGE 5
- ◆ INLET & PIPE PROTECTION
- IF INLET FILTER
- PERIMETER EROSION BARRIER
- STONE RIP RAP
- EROSION CONTROL BLANKET
- HEAVY DUTY EROSION CONTROL BLANKET
- TREE AND SHRUB/SEEDING, CLASS 4 AND SEEDING, CLASS 5 (SPECIAL)
- SEEDING, CLASS 4 AND SEEDING, CLASS 5 (SPECIAL)
- SEEDING, CLASS 4B AND SEEDING, CLASS 5B
- TREE AND SHRUB/SEEDING, CLASS 4B AND SEEDING, CLASS 5B
- SEEDING CLASS 2A
- SODDING, SALT TOLERANT
- TURF REINFORCEMENT MAT



FILE NAME =	USER NAME = Stal0	DESIGNED - RMH	REVISED -	STATE OF ILLINOIS DEPARTMENT OF TRANSPORTATION	EROSION CONTROL AND LANDSCAPING PLANS IL 173 FROM ALPINE ROAD TO I-90	F.A.P. RTE. 303	SECTION 129R	COUNTY WINNEBAGO	TOTAL SHEETS 968	SHEET NO. 380	
#FILEABBREVS	PLOT SCALE = 40.0000 1/4" = 1'	DRAWN - SAE	REVISED -		SCALE: 1"=20'	SHEET NO. OF SHEETS	STA. 1117+00	TO STA. 1123+00	ILLINOIS FED. AID PROJECT		
THE UPCHURCH GROUP, INC.	PLOT DATE = 4/23/2013 8:59:53 AM	CHECKED - RLH	REVISED -						CONTRACT NO. 64988		
		DATE - APRIL 30, 2013	REVISED -								

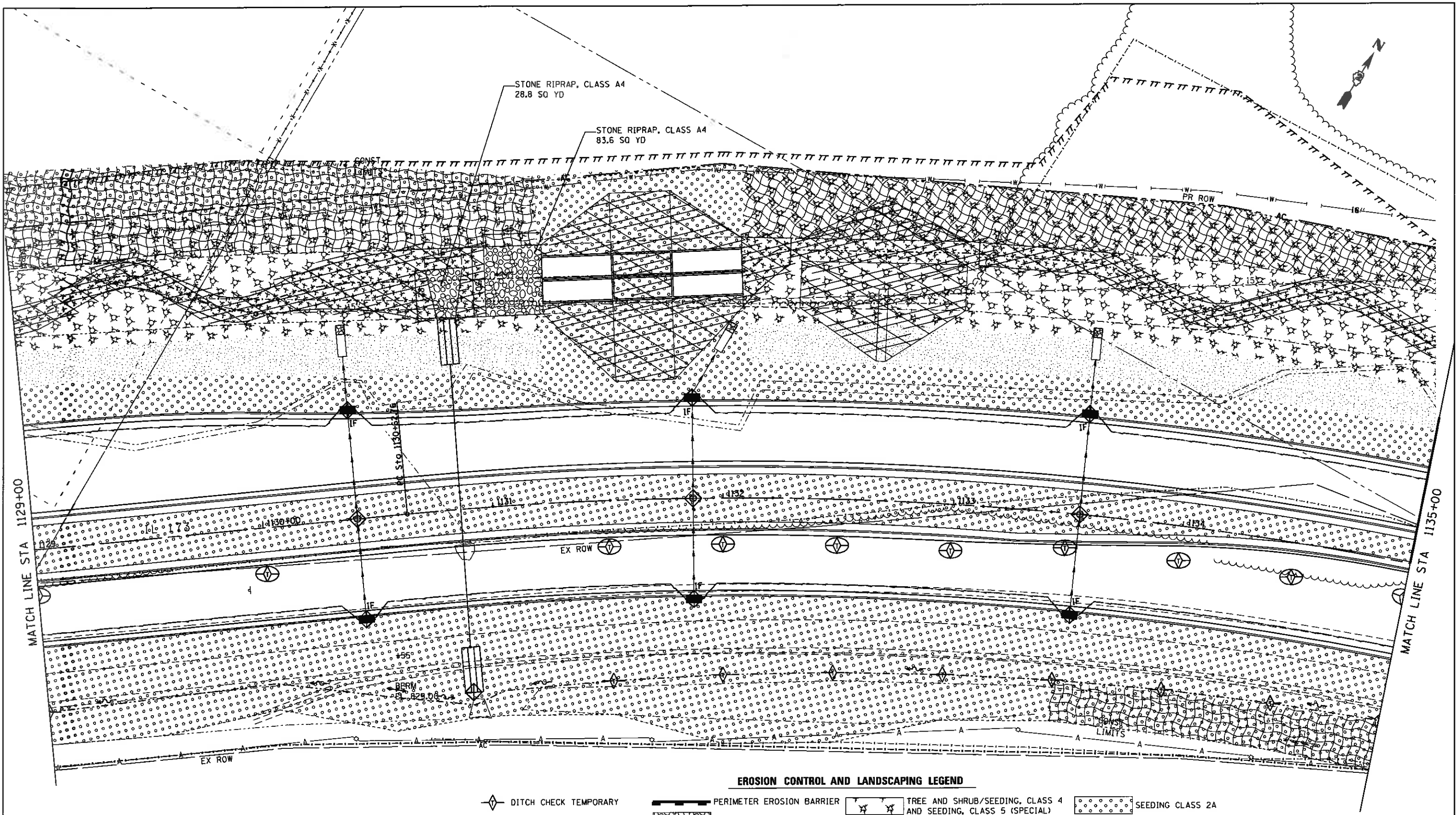


EROSION CONTROL AND LANDSCAPING LEGEND

- DITCH CHECK TEMPORARY
- DITCH CHECK TEMPORARY FOR PRE-STAGE AND/OR STAGE 5
- INLET & PIPE PROTECTION
- IF INLET FILTER
- PERIMETER EROSION BARRIER
- STONE RIP RAP
- EROSION CONTROL BLANKET
- HEAVY DUTY EROSION CONTROL BLANKET
- TREE AND SHRUB/SEEDING, CLASS 4 AND SEEDING, CLASS 5 (SPECIAL)
- SEEDING, CLASS 4 AND SEEDING, CLASS 5 (SPECIAL)
- SEEDING, CLASS 4B AND SEEDING, CLASS 5B
- TREE AND SHRUB/SEEDING, CLASS 4B AND SEEDING, CLASS 5B
- SEEDING CLASS 2A
- SODDING, SALT TOLERANT
- TURF REINFORCEMENT MAT





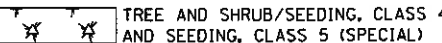
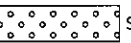


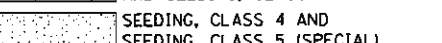


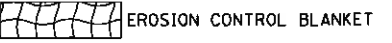
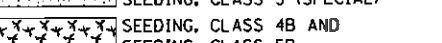
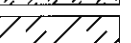

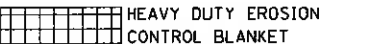
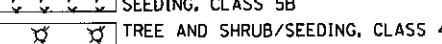
FILE NAME = #FILEABBREV#	USER NAME = Staj0	DESIGNED - RMH	REVISED -	STATE OF ILLINOIS DEPARTMENT OF TRANSPORTATION	EROSION CONTROL AND LANDSCAPING PLANS IL 173 FROM ALPINE ROAD TO I-90			F.A.P. RTE. 303	SECTION 129R	COUNTY WINNEBAGO	TOTAL SHEETS 968	SHEET NO. 381
THE UPCHURCH GROUP, INC.					PLLOT SCALE = 40,0000' / in.	SCALE: 1"=20'	SHEET NO. OF SHEETS	STA. 1123+00 TO STA. 1129+00	[ILLINOIS] FED. AID PROJECT			
PLLOT DATE = 4/23/2013 9:05:46 AM					DATE - APRIL 30, 2013	CONTRACT NO. 64988						



STONE RIPRAP, CLASS A4
28.8 SQ YD

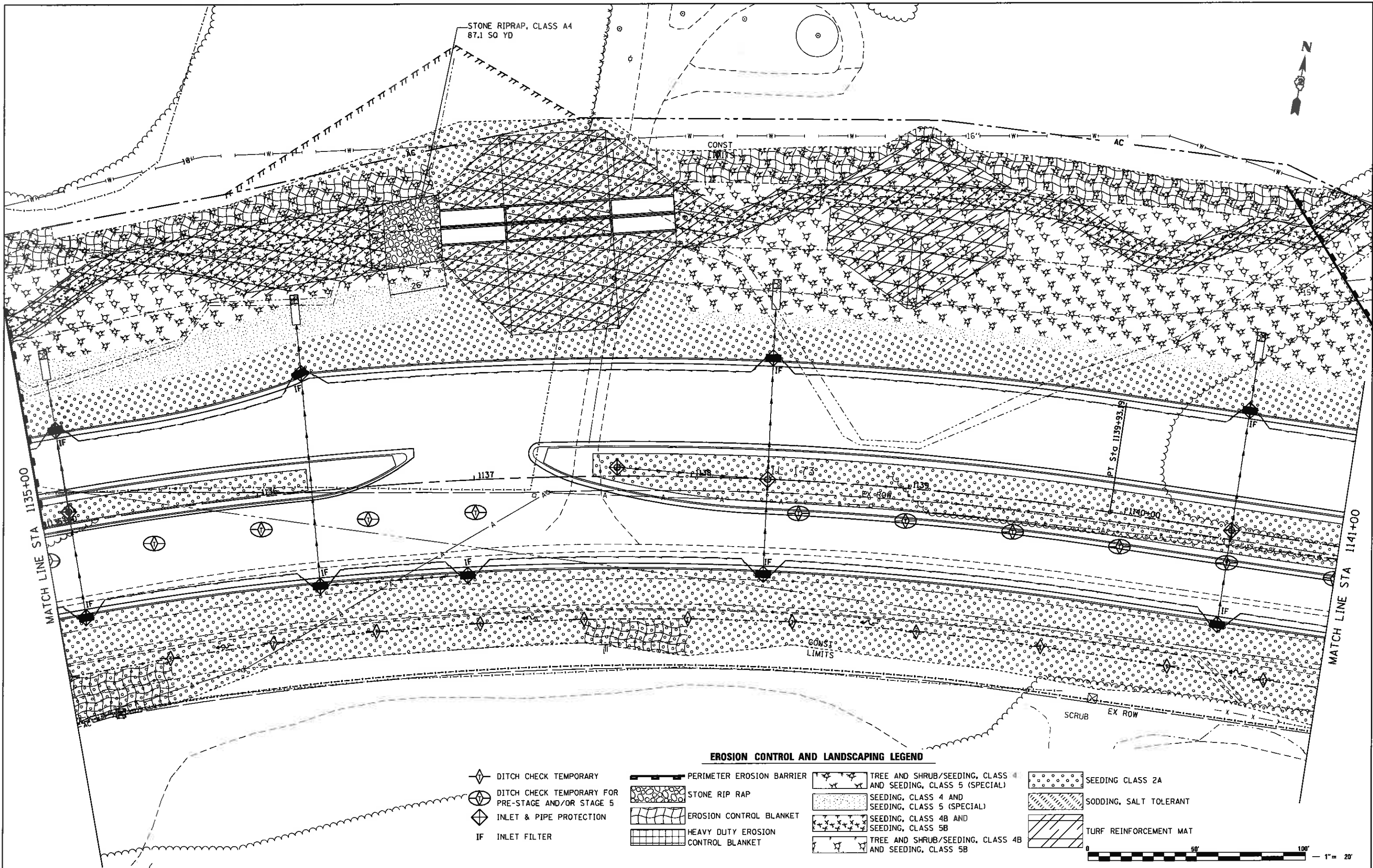
STONE RIPRAP, CLASS A4
83.6 SQ YD

EROSION CONTROL AND LANDSCAPING LEGEND

-  DITCH CHECK TEMPORARY
-  PERIMETER EROSION BARRIER
-  TREE AND SHRUB/SEEDING, CLASS 4 AND SEEDING, CLASS 5 (SPECIAL)
-  SEEDING CLASS 2A
-  DITCH CHECK TEMPORARY FOR PRE-STAGE AND/OR STAGE 5
-  STONE RIP RAP
-  SEEDING, CLASS 4 AND SEEDING, CLASS 5 (SPECIAL)
-  SODDING, SALT TOLERANT
-  INLET & PIPE PROTECTION
-  EROSION CONTROL BLANKET
-  SEEDING, CLASS 4B AND SEEDING, CLASS 5B
-  TURF REINFORCEMENT MAT
-  IF INLET FILTER
-  HEAVY DUTY EROSION CONTROL BLANKET
-  TREE AND SHRUB/SEEDING, CLASS 4B AND SEEDING, CLASS 5B



FILE NAME =	USER NAME = 5kaJB	DESIGNED - RMH	REVISED -	STATE OF ILLINOIS DEPARTMENT OF TRANSPORTATION	EROSION CONTROL AND LANDSCAPING PLANS IL 173 FROM ALPINE ROAD TO I-90			F.A.P. RTE. 303	SECTION 129R	COUNTY WINNEBAGO	TOTAL SHEETS 968	SHEET NO. 382
#FILEABBREV#		DRAWN - SAE	REVISED -		SCALE: 1"=20'			SHEET NO. OF SHEETS STA. 1129+00 TO STA. 1135+00			CONTRACT NO. 64988	
		CHECKED - RLH	REVISED -		ILLINOIS FED. AID PROJECT							
THE UPCHURCH GROUP, INC.	PLOT DATE = 4/23/2013 9:18:41 AM	DATE - APRIL 30, 2013	REVISED -									



- EROSION CONTROL AND LANDSCAPING LEGEND**
- DITCH CHECK TEMPORARY
 - DITCH CHECK TEMPORARY FOR PRE-STAGE AND/OR STAGE 5
 - INLET & PIPE PROTECTION
 - IF INLET FILTER
 - PERIMETER EROSION BARRIER
 - STONE RIP RAP
 - EROSION CONTROL BLANKET
 - HEAVY DUTY EROSION CONTROL BLANKET
 - TREE AND SHRUB/SEEDING, CLASS 4 AND SEEDING, CLASS 5 (SPECIAL)
 - SEEDING, CLASS 4 AND SEEDING, CLASS 5 (SPECIAL)
 - SEEDING, CLASS 4B AND SEEDING, CLASS 5B
 - TREE AND SHRUB/SEEDING, CLASS 4B AND SEEDING, CLASS 5B
 - SEEDING CLASS 2A
 - SODDING, SALT TOLERANT
 - TURF REINFORCEMENT MAT

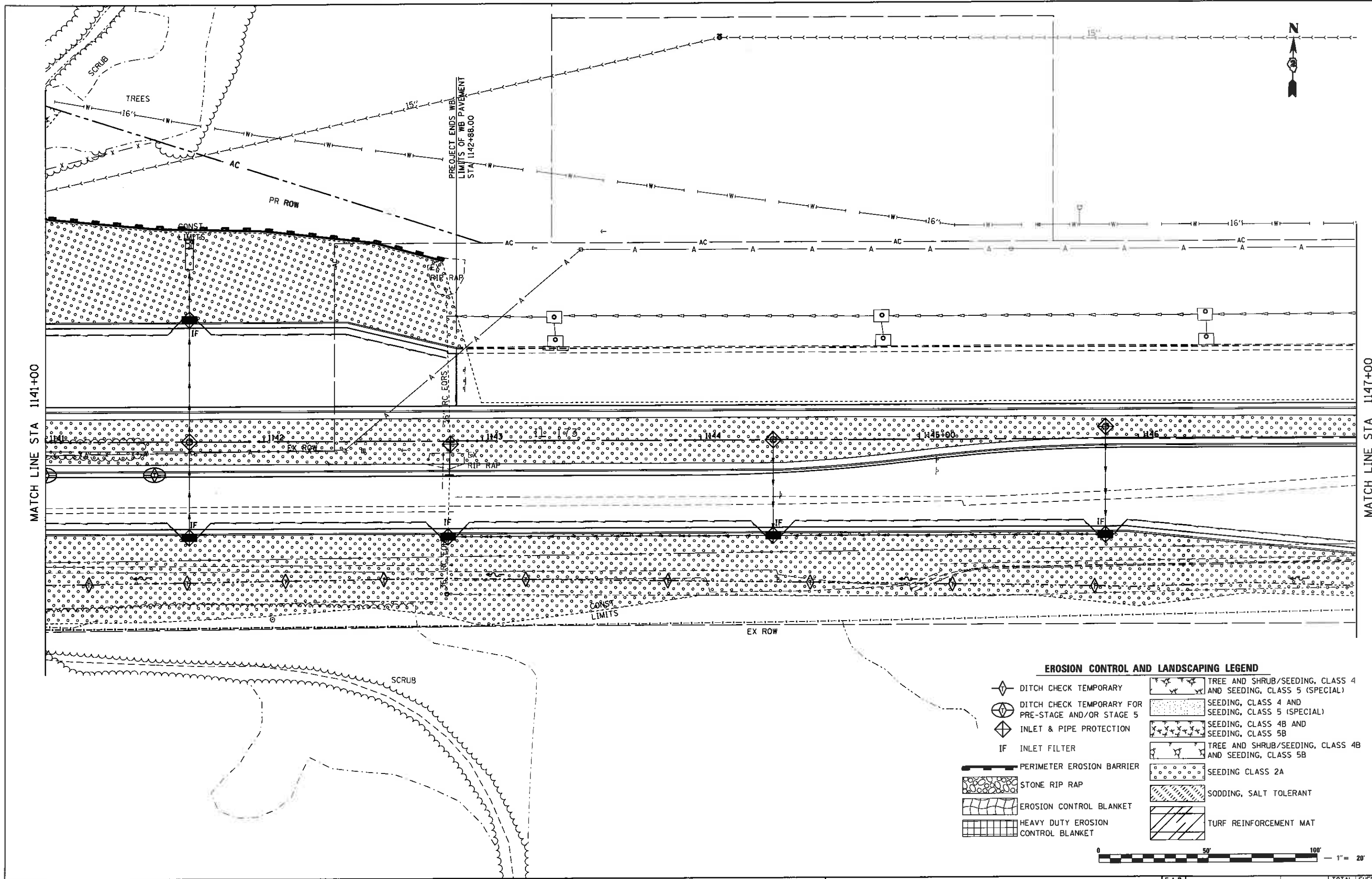
FILE NAME =	USER NAME = Sca10	DESIGNED - RMH	REVISED -
#FILEABBREV#		DRAWN - SAE	REVISED -
	PLOT SCALE = 40.0000' / in.	CHECKED - RLH	REVISED -
THE UPCHURCH GROUP, INC.	PLOT DATE = 4/23/2013 9:11:38 AM	DATE - APRIL 30, 2013	REVISED -

**STATE OF ILLINOIS
DEPARTMENT OF TRANSPORTATION**

**EROSION CONTROL AND LANDSCAPING PLANS
IL 173 FROM ALPINE ROAD TO I-90**

SCALE: 1"=20' SHEET NO. OF SHEETS STA. 1135+00 TO STA. 1141+00

F.A.P. RTE. 303	SECTION 129R	COUNTY WINNEBAGO	TOTAL SHEETS 968	SHEET NO. 383
CONTRACT NO. 64988				
ILLINOIS FED. AID PROJECT				



EROSION CONTROL AND LANDSCAPING LEGEND

	DITCH CHECK TEMPORARY		TREE AND SHRUB/SEEDING, CLASS 4 AND SEEDING, CLASS 5 (SPECIAL)
	DITCH CHECK TEMPORARY FOR PRE-STAGE AND/OR STAGE 5		SEEDING, CLASS 4 AND SEEDING, CLASS 5 (SPECIAL)
	INLET & PIPE PROTECTION		SEEDING, CLASS 4B AND SEEDING, CLASS 5B
IF	INLET FILTER		TREE AND SHRUB/SEEDING, CLASS 4B AND SEEDING, CLASS 5B
	PERIMETER EROSION BARRIER		SEEDING CLASS 2A
	STONE RIP RAP		SODDING, SALT TOLERANT
	EROSION CONTROL BLANKET		TURF REINFORCEMENT MAT
	HEAVY DUTY EROSION CONTROL BLANKET		



FILE NAME =
#FILEABBREV#
THE UPCHURCH GROUP, INC.

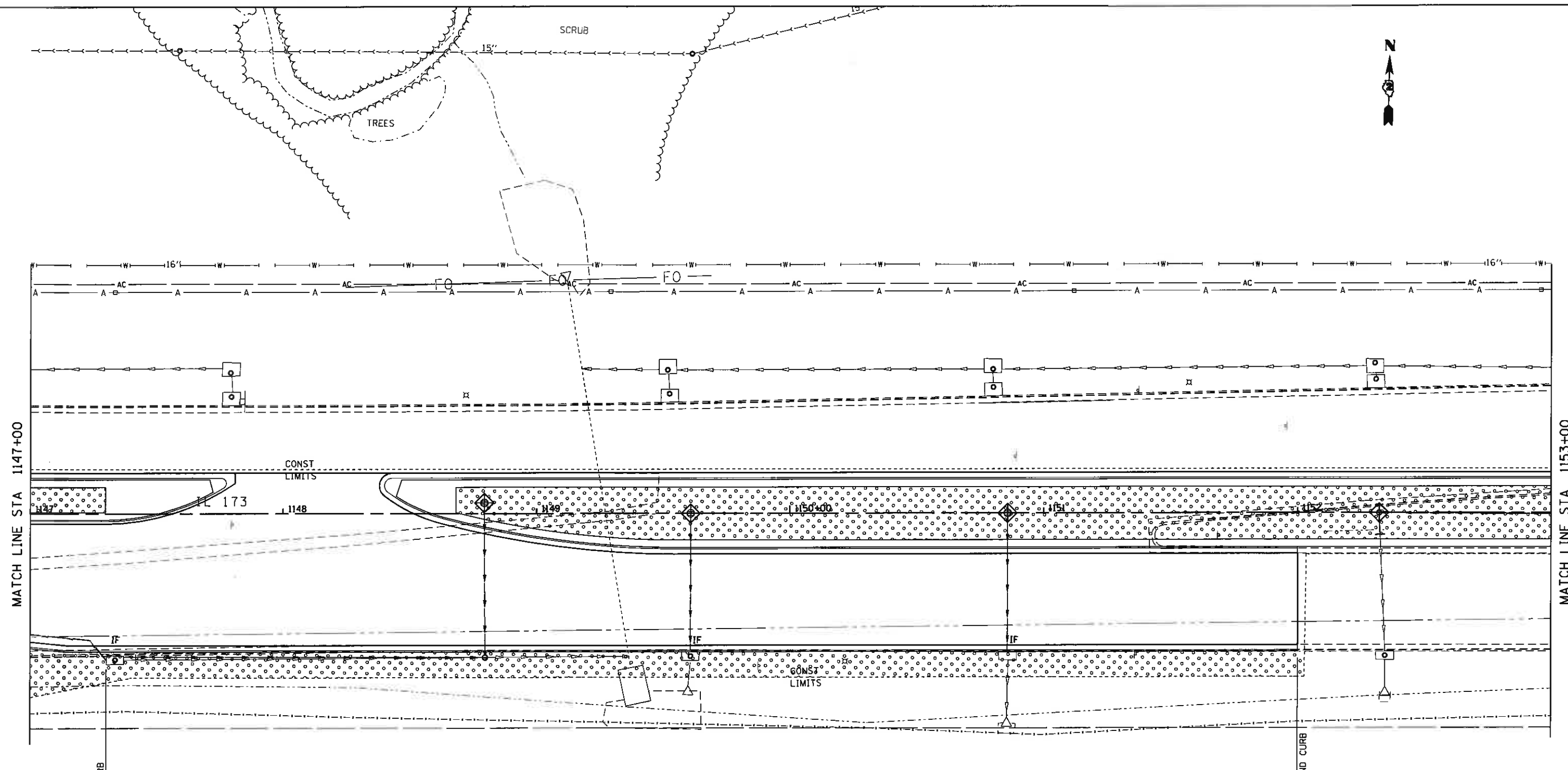
USER NAME = StojB	DESIGNED - RMH	REVISED -
PLOT SCALE = 48.8000' / in.	DRAWN - SAE	REVISED -
PLOT DATE = 4/23/2013 9:33:32 AM	CHECKED - RLH	REVISED -
	DATE - APRIL 30, 2013	REVISED -

**STATE OF ILLINOIS
DEPARTMENT OF TRANSPORTATION**

**EROSION CONTROL AND LANDSCAPING PLANS
IL 173 FROM ALPINE ROAD TO I-90**

SCALE: 1"=20' SHEET NO. OF SHEETS STA. 1141+00 TO STA. 1147+00

F.A.P. RTE. 303	SECTION 129R	COUNTY WINNEBAGO	TOTAL SHEETS 968	SHEET NO. 384
ILLINOIS FED. AID PROJECT				
CONTRACT NO. 64988				








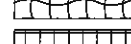
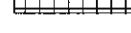
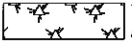


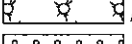
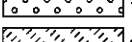
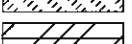
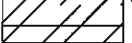
MATCH LINE STA 1147+00

MATCH LINE STA 1153+00

LIMITS OF EB, NEW CURB
STA 1147+30.24

PROJECT ENDS EB
LIMITS OF PAVEMENT AND CURB
STA 1152+00

EROSION CONTROL AND LANDSCAPING LEGEND

-  DITCH CHECK TEMPORARY
-  DITCH CHECK TEMPORARY FOR PRE-STAGE AND/OR STAGE 5
-  INLET & PIPE PROTECTION
- IF INLET FILTER
-  PERIMETER EROSION BARRIER
-  STONE RIP RAP
-  EROSION CONTROL BLANKET
-  HEAVY DUTY EROSION CONTROL BLANKET
-  TREE AND SHRUB/SEEDING, CLASS 4 AND SEEDING, CLASS 5 (SPECIAL)
-  SEEDING, CLASS 4 AND SEEDING, CLASS 5 (SPECIAL)
-  SEEDING, CLASS 4B AND SEEDING, CLASS 5B
-  TREE AND SHRUB/SEEDING, CLASS 4B AND SEEDING, CLASS 5B
-  SEEDING CLASS 2A
-  SODDING, SALT TOLERANT
-  TURF REINFORCEMENT MAT



FILE NAME =	USER NAME = Stal0	DESIGNED - RMH	REVISED -
#FILEABBREV#		DRAWN - SAE	REVISED -
	PLOT SCALE = 40.0000' / 1"	CHECKED - RLH	REVISED -
	PLOT DATE = 4/23/2013 9:14:21 AM	DATE - APRIL 30, 2013	REVISED -

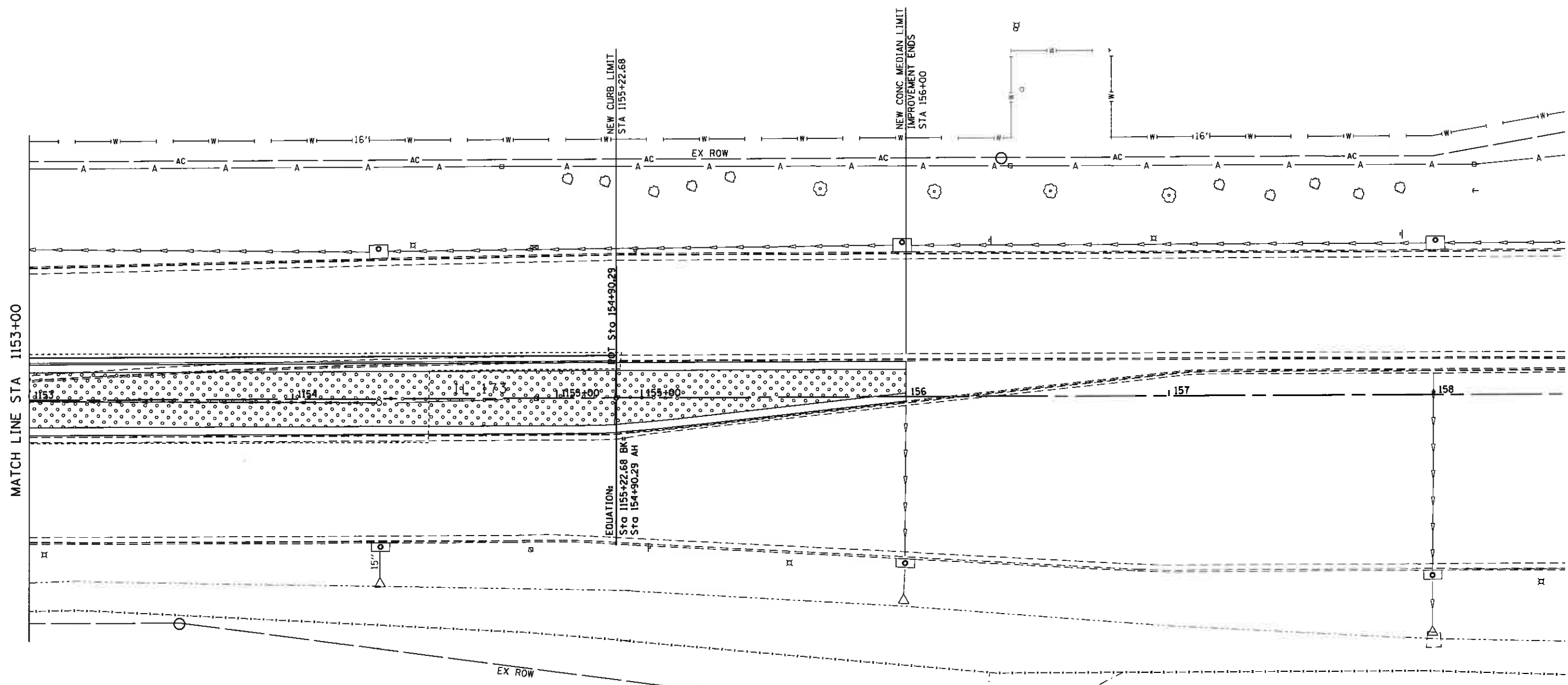
STATE OF ILLINOIS
DEPARTMENT OF TRANSPORTATION

EROSION CONTROL AND LANDSCAPING PLANS
IL 173 FROM ALPINE ROAD TO I-90

SCALE: 1"=20' SHEET NO. OF SHEETS STA. 1147+00 TO STA. 1153+00

F.A.P. RTE. 303	SECTION 129R	COUNTY WINNEBAGO	TOTAL SHEETS 968	SHEET NO. 385
ILLINOIS FED. AID PROJECT				

THE UPCHURCH GROUP, INC.



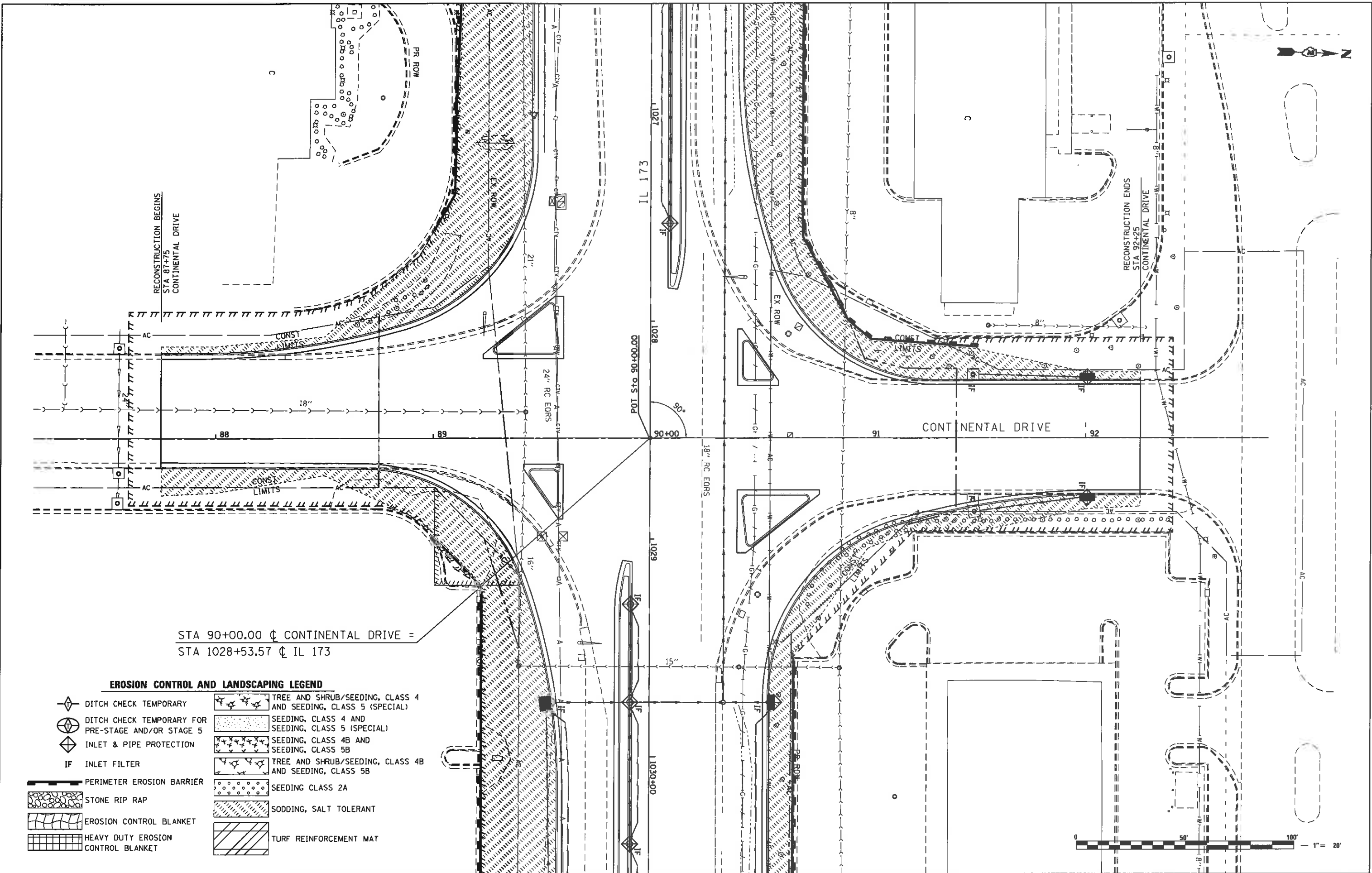
EROSION CONTROL AND LANDSCAPING LEGEND

- DITCH CHECK TEMPORARY
- DITCH CHECK TEMPORARY FOR PRE-STAGE AND/OR STAGE 5
- INLET & PIPE PROTECTION
- IF INLET FILTER
- PERIMETER EROSION BARRIER
- STONE RIP RAP
- EROSION CONTROL BLANKET
- HEAVY DUTY EROSION CONTROL BLANKET
- TREE AND SHRUB/SEEDING, CLASS 4 AND SEEDING, CLASS 5 (SPECIAL)
- SEEDING, CLASS 4 AND SEEDING, CLASS 5 (SPECIAL)
- SEEDING, CLASS 4B AND SEEDING, CLASS 5B
- TREE AND SHRUB/SEEDING, CLASS 4B AND SEEDING, CLASS 5B
- SEEDING CLASS 2A
- SODDING, SALT TOLERANT
- TURF REINFORCEMENT MAT



FILE NAME =	USER NAME = Sta10	DESIGNED - RMH	REVISED -	STATE OF ILLINOIS DEPARTMENT OF TRANSPORTATION	EROSION CONTROL AND LANDSCAPING PLANS IL 173 FROM ALPINE ROAD TO I-90			F.A.P. RTE. 303	SECTION 129R	COUNTY WINNEBAGO	TOTAL SHEETS 968	SHEET NO. 386
#FILEABBREV#		DRAWN - SAE	REVISED -		SCALE: 1"=20' SHEET NO. OF SHEETS STA. 1153+00 TO STA. 158+50			CONTRACT NO. 64988				
		CHECKED - RLH	REVISED -		(ILLINOIS) FED. AID PROJECT							
		DATE - APRIL 30, 2013	REVISED -									

THE UPCHURCH GROUP, INC.



STA 90+00.00 C CONTINENTAL DRIVE =
 STA 1028+53.57 C IL 173

EROSION CONTROL AND LANDSCAPING LEGEND

- DITCH CHECK TEMPORARY
- DITCH CHECK TEMPORARY FOR PRE-STAGE AND/OR STAGE 5
- INLET & PIPE PROTECTION
- IF** INLET FILTER
- PERIMETER EROSION BARRIER
- STONE RIP RAP
- EROSION CONTROL BLANKET
- HEAVY DUTY EROSION CONTROL BLANKET
- TREE AND SHRUB/SEEDING, CLASS 4 AND SEEDING, CLASS 5 (SPECIAL)
- SEEDING, CLASS 4 AND SEEDING, CLASS 5 (SPECIAL)
- SEEDING, CLASS 4B AND SEEDING, CLASS 5B
- TREE AND SHRUB/SEEDING, CLASS 4B AND SEEDING, CLASS 5B
- SEEDING CLASS 2A
- SODDING, SALT TOLERANT
- TURF REINFORCEMENT MAT

FILE NAME =
 #FILEABBREV#
THE UPCHURCH GROUP, INC.

USER NAME = Sca10
 PLOT SCALE = 40.0000' / in.
 PLOT DATE = 4/23/2013 9:15:45 AM

DESIGNED - RMH
 DRAWN - SAE
 CHECKED - RLH
 DATE - APRIL 30, 2013

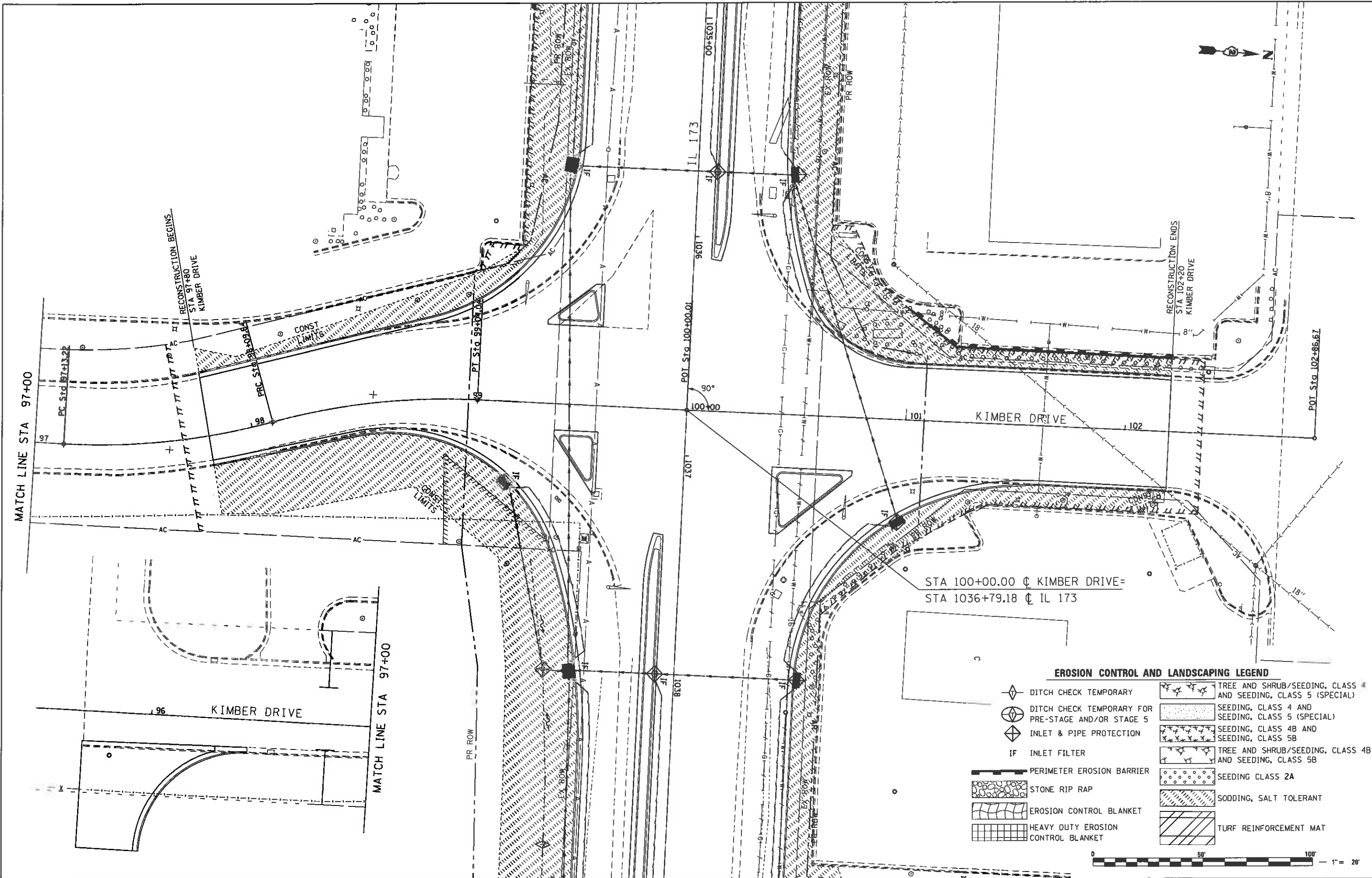
REVISED -
 REVISED -
 REVISED -
 REVISED -

**STATE OF ILLINOIS
 DEPARTMENT OF TRANSPORTATION**

**EROSION CONTROL AND LANDSCAPING PLANS
 CONTINENTAL DRIVE**

SCALE: 1"=20' SHEET NO. OF SHEETS STA. 87+75 TO STA. 92+25

F.A.P. RTE. 303	SECTION 129R	COUNTY WINNEBAGO	TOTAL SHEETS 968	SHEET NO. 387
ILLINOIS FED. AID PROJECT			CONTRACT NO. 64988	



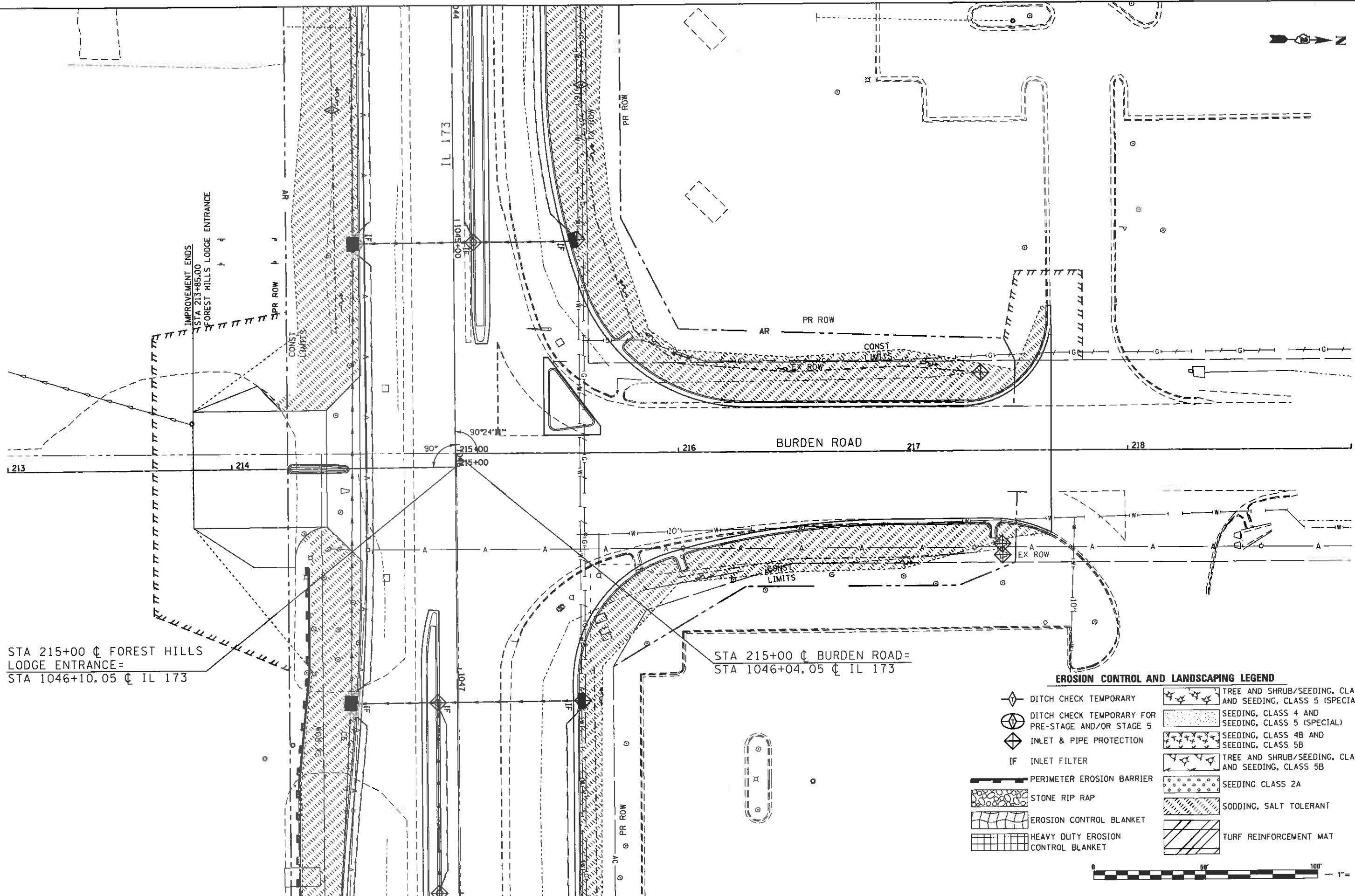
STA 100+00.00 @ KIMBER DRIVE =
STA 1036+79.18 @ IL 173

EROSION CONTROL AND LANDSCAPING LEGEND

- DITCH CHECK TEMPORARY
- DITCH CHECK TEMPORARY FOR PRE-STAGE AND/OR STAGE 5
- INLET & PIPE PROTECTION
- IF INLET FILTER
- PERIMETER EROSION BARRIER
- STONE RIP RAP
- EROSION CONTROL BLANKET
- HEAVY DUTY EROSION CONTROL BLANKET
- TREE AND SHRUB/SEEDING, CLASS 4 AND SEEDING, CLASS 5 (SPECIAL)
- SEEDING, CLASS 4 AND SEEDING, CLASS 5 (SPECIAL)
- SEEDING, CLASS 4B AND SEEDING, CLASS 5B
- TREE AND SHRUB/SEEDING, CLASS 4B AND SEEDING, CLASS 5B
- SEEDING CLASS 2A
- SODDING, SALT TOLERANT
- TURF REINFORCEMENT MAT



FILE NAME = #FILEABBREV#	USER NAME = 5sta0	DESIGNED - RMH	REVISED -	STATE OF ILLINOIS DEPARTMENT OF TRANSPORTATION	EROSION CONTROL AND LANDSCAPING PLANS KIMBER DRIVE	F.A.P. RTE. 303	SECTION 129R	COUNTY WINNEBAGO	TOTAL SHEETS 968	SHEET NO. 388	
THE UPCHURCH GROUP, INC.					SCALE: 1"=20'	SHEET NO. OF SHEETS	STA. 95+68.88 TO STA. 102+86.67		CONTRACT NO. 64988		
PLOT SCALE = 40,0000 1/4 in.					DATE - APRIL 30, 2013	ILLINOIS FED. AID PROJECT					



STA 215+00 ϕ FOREST HILLS
LODGE ENTRANCE=
STA 1046+10.05 ϕ IL 173

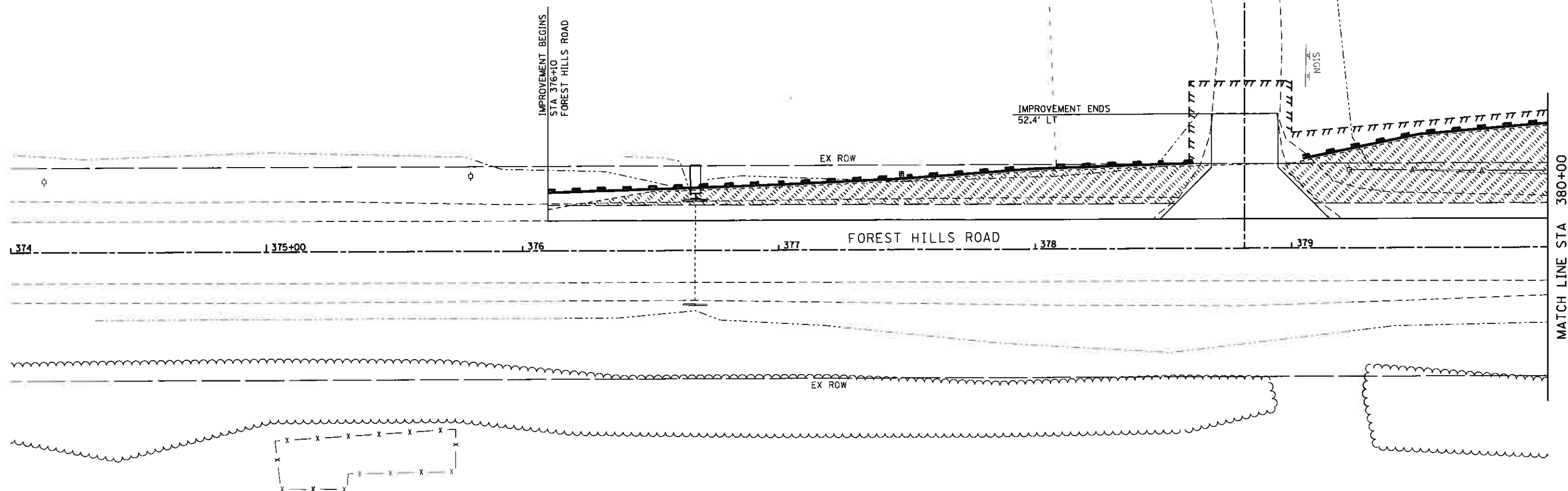
STA 215+00 ϕ BURDEN ROAD=
STA 1046+04.05 ϕ IL 173

EROSION CONTROL AND LANDSCAPING LEGEND











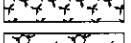
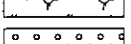

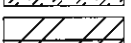
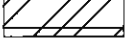
- DITCH CHECK TEMPORARY
- DITCH CHECK TEMPORARY FOR PRE-STAGE AND/OR STAGE 5
- INLET & PIPE PROTECTION
- IF INLET FILTER
- PERIMETER EROSION BARRIER
- STONE RIP RAP
- EROSION CONTROL BLANKET
- HEAVY DUTY EROSION CONTROL BLANKET
- TREE AND SHRUB/SEEDING, CLASS 4 AND SEEDING, CLASS 5 (SPECIAL)
- SEEDING, CLASS 4 AND SEEDING, CLASS 5 (SPECIAL)
- SEEDING, CLASS 4B AND SEEDING, CLASS 5B
- TREE AND SHRUB/SEEDING, CLASS 4B AND SEEDING, CLASS 5B
- SEEDING CLASS 2A
- SODDING, SALT TOLERANT
- TURF REINFORCEMENT MAT



FILE NAME = #FILEABBREV#	USER NAME = Sta10	DESIGNED - RMH	REVISED -	STATE OF ILLINOIS DEPARTMENT OF TRANSPORTATION	EROSION CONTROL AND LANDSCAPING PLANS BURDEN ROAD			F.A.P. RTE.	SECTION	COUNTY	TOTAL SHEETS	SHEET NO.
	PLOT SCALE = 1/8" = 10'	CHECKED - RLH	REVISED -		303	129R	WINNEBAGO	968	389			
THE UPCHURCH GROUP, INC.	PLOT DATE = 4/23/2013 9:02 AM	DATE - APRIL 30, 2013	REVISED -	SCALE: 1"=20'	SHEET NO. OF SHEETS	STA. 213+00 TO STA. 217+66	CONTRACT NO. 64988 <small>(ILLINOIS) FED. AID PROJECT</small>					

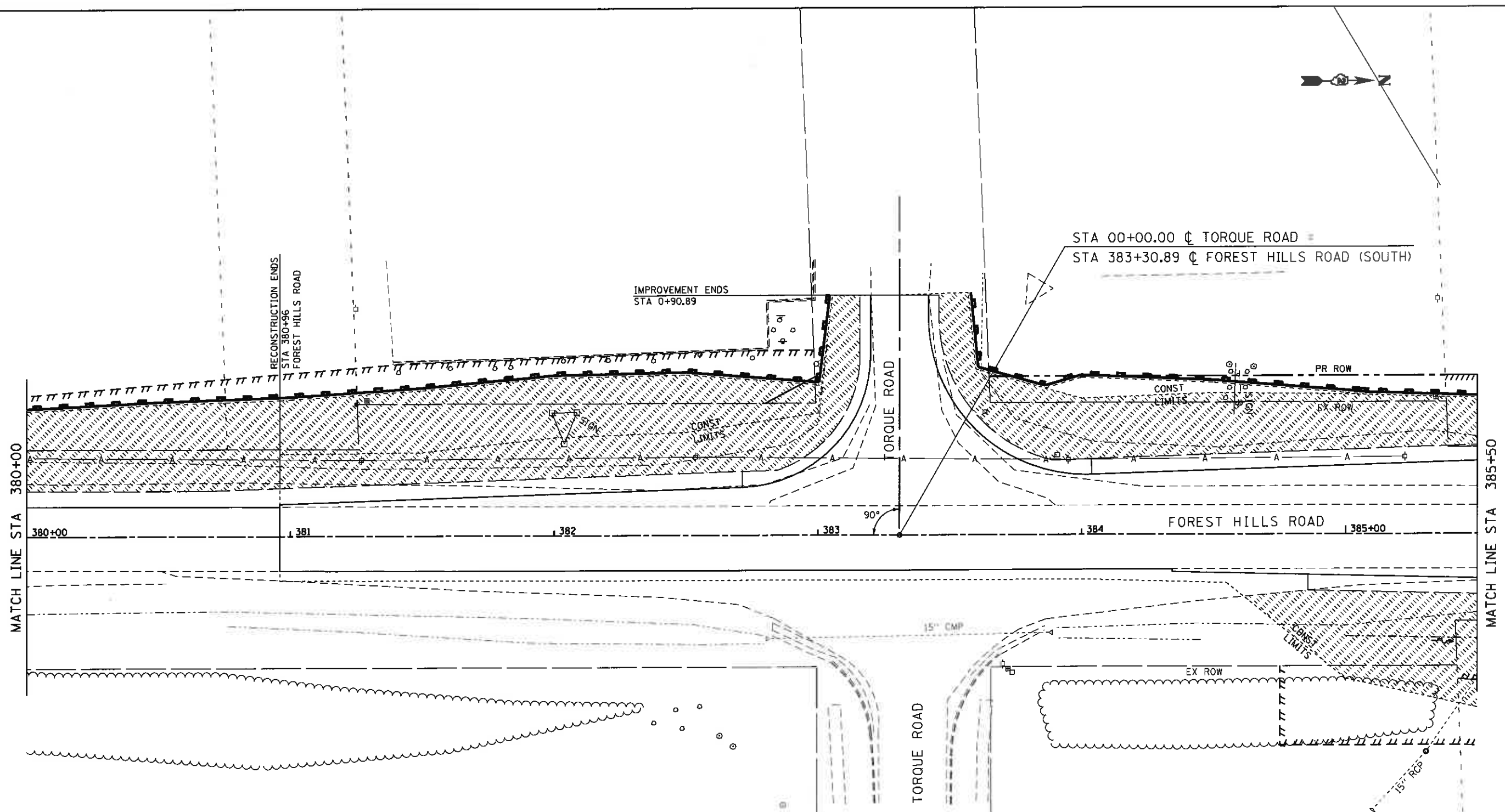


EROSION CONTROL AND LANDSCAPING LEGEND

-  DITCH CHECK TEMPORARY
-  DITCH CHECK TEMPORARY FOR PRE-STAGE AND/OR STAGE 5
-  INLET & PIPE PROTECTION
-  IF INLET FILTER
-  PERIMETER EROSION BARRIER
-  STONE RIP RAP
-  EROSION CONTROL BLANKET
-  HEAVY DUTY EROSION CONTROL BLANKET
-  TREE AND SHRUB/SEEDING, CLASS 4 AND SEEDING, CLASS 5 (SPECIAL)
-  SEEDING, CLASS 4 AND SEEDING, CLASS 5 (SPECIAL)
-  SEEDING, CLASS 4B AND SEEDING, CLASS 5B
-  TREE AND SHRUB/SEEDING, CLASS 4B AND SEEDING, CLASS 5B
-  SEEDING CLASS 2A
-  SODDING, SALT TOLERANT
-  TURF REINFORCEMENT MAT



FILE NAME :	USER NAME = Stab	DESIGNED - RMH	REVISED -	STATE OF ILLINOIS DEPARTMENT OF TRANSPORTATION	EROSION CONTROL AND LANDSCAPING PLANS FOREST HILLS ROAD			F.A.P. RTE.	SECTION	COUNTY	TOTAL SHEETS	SHEET NO.		
FILE ABBREVIATION		DRAWN - SAE	REVISED -		SCALE: 1"=20'	SHEET NO.	OF SHEETS	STA. 374+00	TO STA. 380+00	303	129R	WINNEBAGO	968	390
		CHECKED - RLH	REVISED -		CONTRACT NO. 64988	(ILLINOIS) FED. AID PROJECT								
THE UPCHURCH GROUP, INC.	PLOT DATE = 4/23/2013 9:19:06 AM	DATE - APRIL 30, 2013	REVISED -											



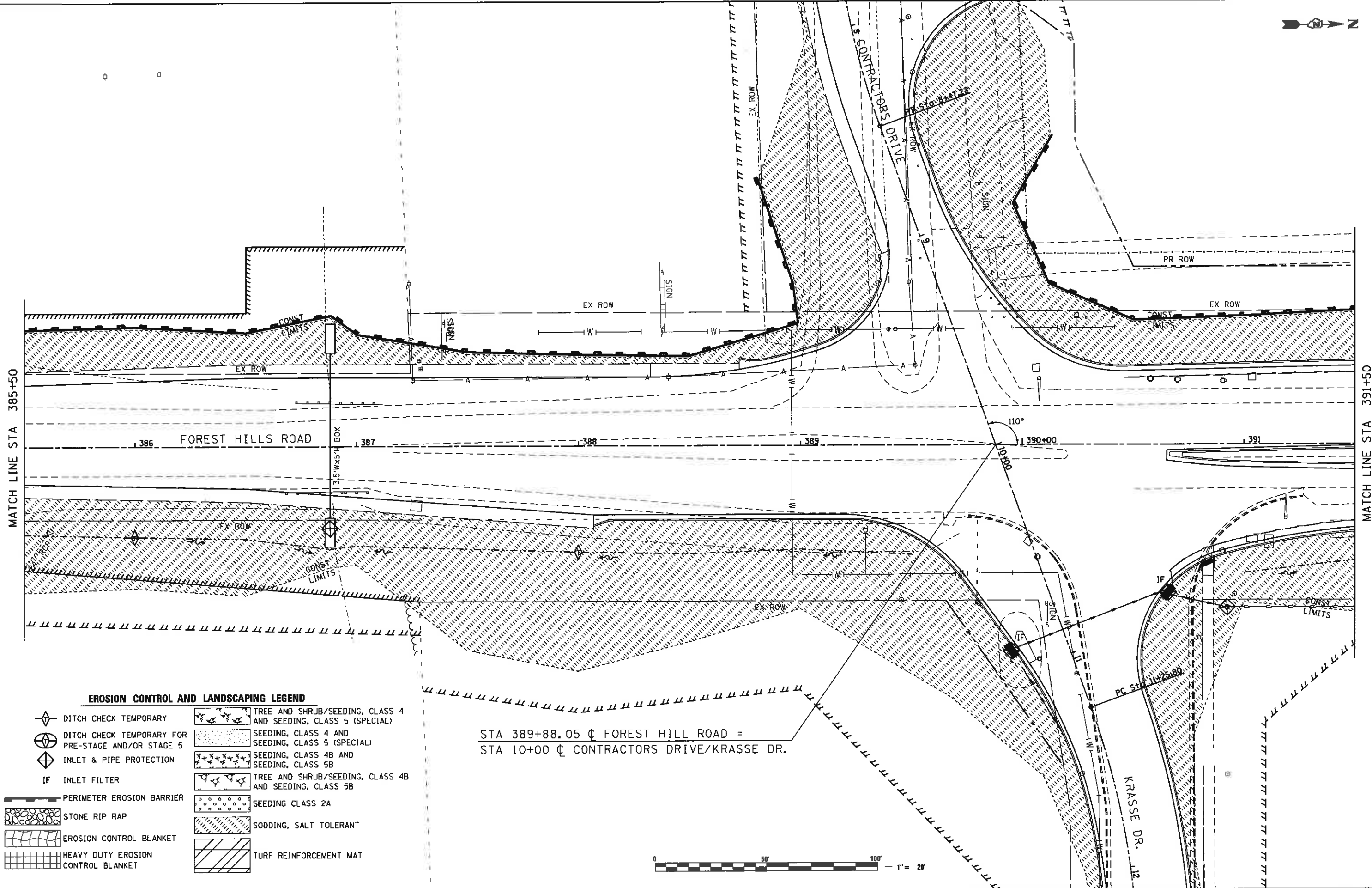
EROSION CONTROL AND LANDSCAPING LEGEND

- DITCH CHECK TEMPORARY
- DITCH CHECK TEMPORARY FOR PRE-STAGE AND/OR STAGE 5
- INLET & PIPE PROTECTION
- IF INLET FILTER
- PERIMETER EROSION BARRIER
- STONE RIP RAP
- EROSION CONTROL BLANKET
- HEAVY DUTY EROSION CONTROL BLANKET
- TREE AND SHRUB/SEEDING, CLASS 4 AND SEEDING, CLASS 5 (SPECIAL)
- SEEDING, CLASS 4 AND SEEDING, CLASS 5 (SPECIAL)
- SEEDING, CLASS 4B AND SEEDING, CLASS 5B
- TREE AND SHRUB/SEEDING, CLASS 4B AND SEEDING, CLASS 5B
- SEEDING CLASS 2A
- SODDING, SALT TOLERANT
- TURF REINFORCEMENT MAT



FILE NAME =	USER NAME = Sts10	DESIGNED -	REVISED -	STATE OF ILLINOIS DEPARTMENT OF TRANSPORTATION	EROSION CONTROL AND LANDSCAPING PLANS FOREST HILLS ROAD	F.A.P. RTE. 303	SECTION 129R	COUNTY WINNEBAGO	TOTAL SHEETS 968	SHEET NO. 391		
#FILEABBREV#		DRAWN - RMH	REVISED -			SCALE: 1"=20'	SHEET NO. OF SHEETS	STA. 380+00 TO STA. 385+50	(ILLINOIS) FED. AID PROJECT			
		CHECKED -	REVISED -									
		DATE - APRIL 30, 2013	REVISED -									

THE UPCHURCH GROUP, INC.



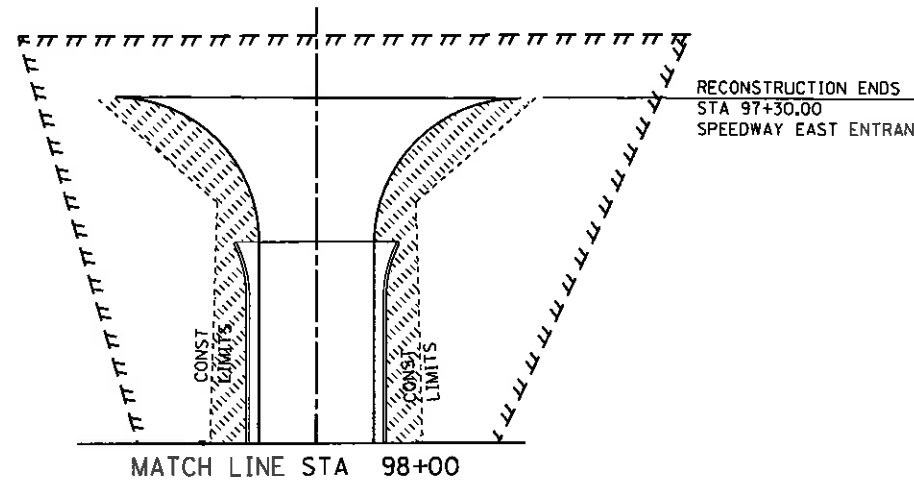
EROSION CONTROL AND LANDSCAPING LEGEND

- DITCH CHECK TEMPORARY
- DITCH CHECK TEMPORARY FOR PRE-STAGE AND/OR STAGE 5
- INLET & PIPE PROTECTION
- IF INLET FILTER
- PERIMETER EROSION BARRIER
- STONE RIP RAP
- EROSION CONTROL BLANKET
- HEAVY DUTY EROSION CONTROL BLANKET
- TREE AND SHRUB/SEEDING, CLASS 4 AND SEEDING, CLASS 5 (SPECIAL)
- SEEDING, CLASS 4 AND SEEDING, CLASS 5 (SPECIAL)
- SEEDING, CLASS 4B AND SEEDING, CLASS 5B
- TREE AND SHRUB/SEEDING, CLASS 4B AND SEEDING, CLASS 5B
- SEEDING CLASS 2A
- SODDING, SALT TOLERANT
- TURF REINFORCEMENT MAT

STA 389+88.05 @ FOREST HILL ROAD =
 STA 10+00 @ CONTRACTORS DRIVE/KRASSE DR.



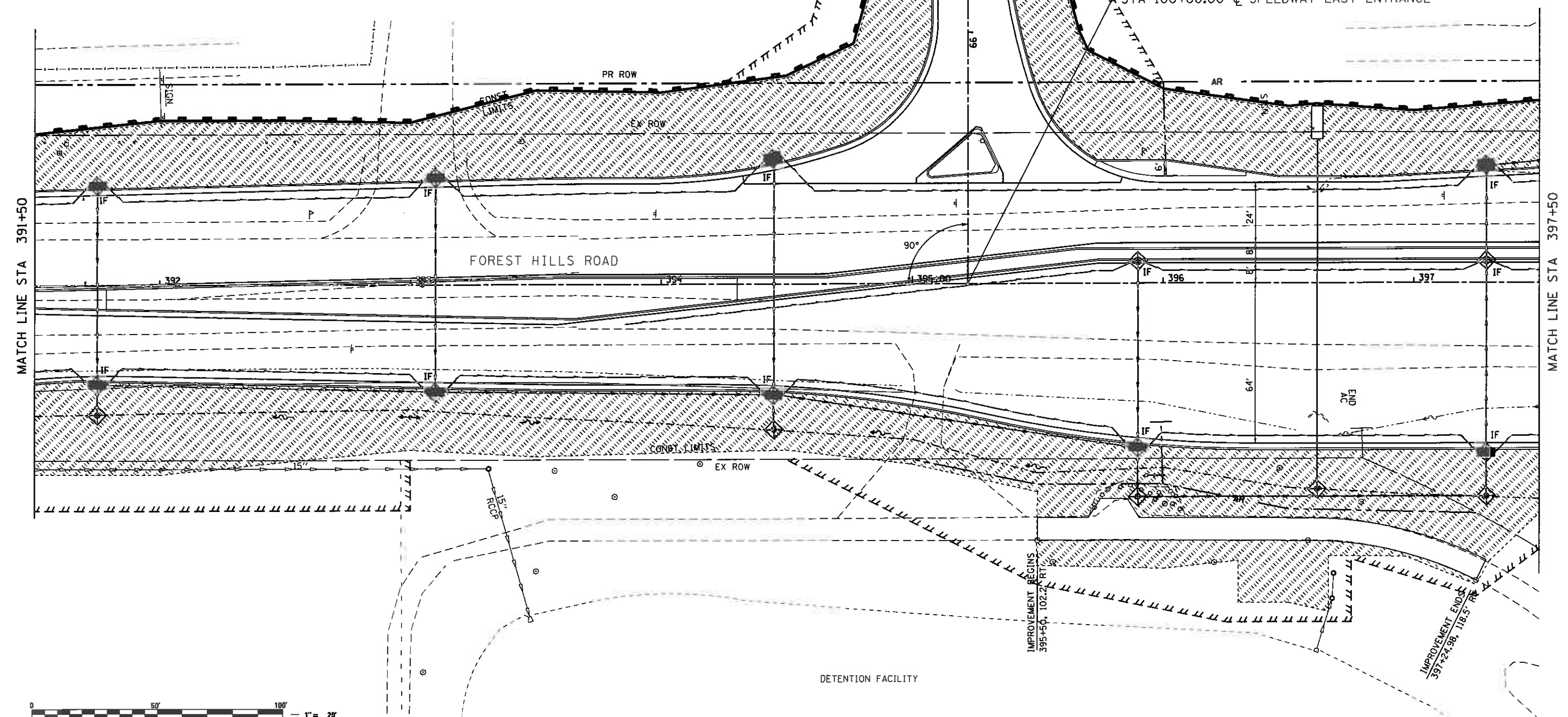
FILE NAME =	USER NAME = Stel8	DESIGNED - RMH	REVISED -	STATE OF ILLINOIS DEPARTMENT OF TRANSPORTATION	EROSION CONTROL AND LANDSCAPING PLANS FOREST HILLS ROAD	F.A.P. RTE. 303	SECTION 129R	COUNTY WINNEBAGO	TOTAL SHEETS 968	SHEET NO. 392		
THE UPCHURCH GROUP, INC.	PLOT SCALE = 40.0000 1" = 40'	CHECKED - RLH	REVISED -			SCALE: 1"=20'	SHEET NO. OF SHEETS	STA. 385+50 TO STA. 391+50	ILLINOIS FED. AID PROJECT			
	PLOT DATE = 4/23/2013 9:21:37 AM	DATE - APRIL 30, 2013	REVISED -			CONTRACT NO. 64988						



MATCH LINE STA 98+00

- EROSION CONTROL AND LANDSCAPING LEGEND**
- DITCH CHECK TEMPORARY
 - DITCH CHECK TEMPORARY FOR PRE-STAGE AND/OR STAGE 5
 - INLET & PIPE PROTECTION
 - IF INLET FILTER
 - PERIMETER EROSION BARRIER
 - STONE RIP RAP
 - EROSION CONTROL BLANKET
 - HEAVY DUTY EROSION CONTROL BLANKET
 - TREE AND SHRUB/SEEDING, CLASS 5 (SPECIAL)
 - SEEDING, CLASS 4 AND SEEDING, CLASS 5 (SPECIAL)
 - SEEDING, CLASS 4B AND SEEDING, CLASS 5B
 - TREE AND SHRUB/SEEDING, CLASS 4B AND SEEDING, CLASS 5B
 - SEEDING CLASS 2A
 - SODDING, SALT TOLERANT
 - TURF REINFORCEMENT MAT

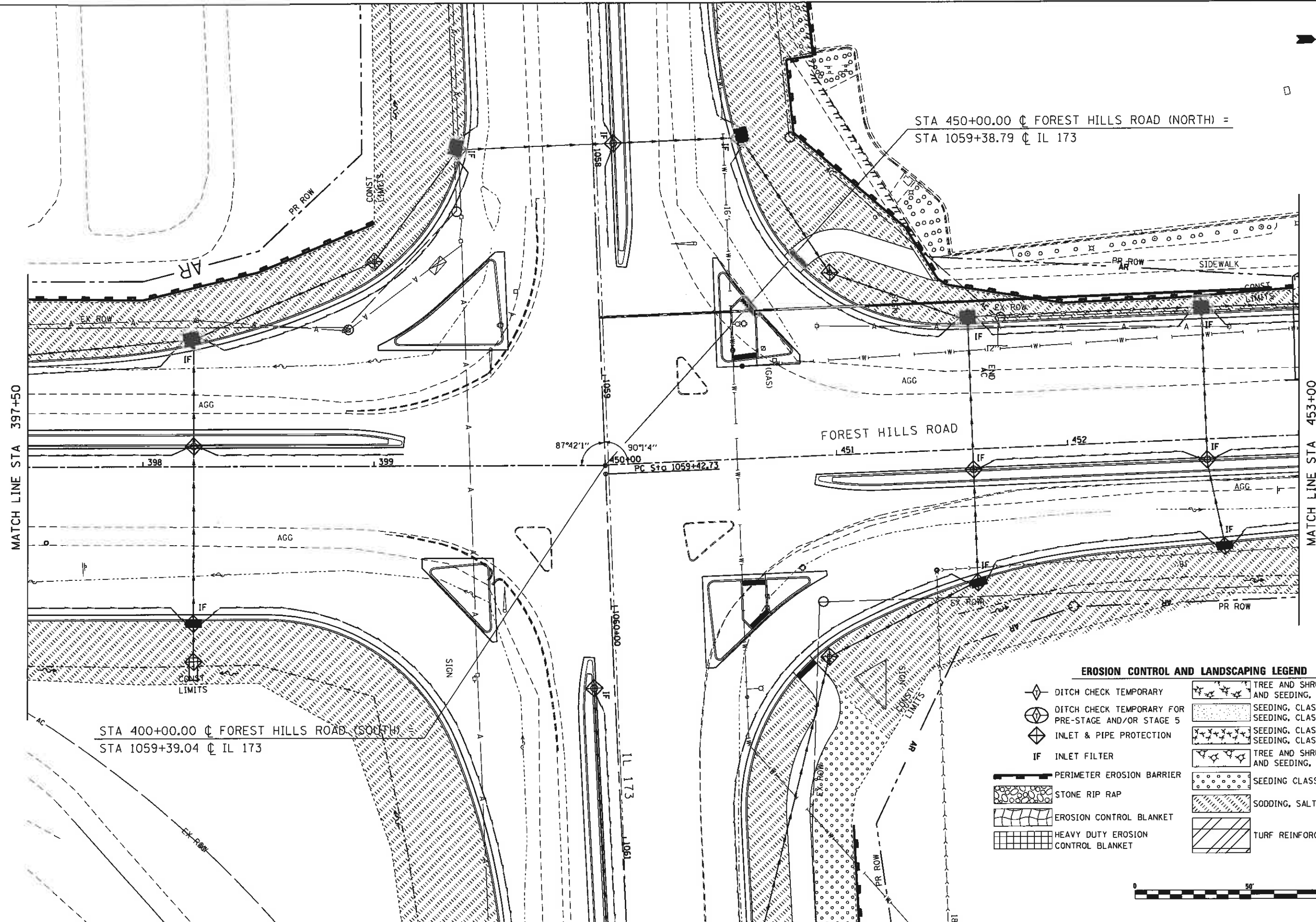
STA 395+22.14 @ FOREST HILLS ROAD =
STA 100+00.00 @ SPEEDWAY EAST ENTRANCE



FILE NAME =	USER NAME = Sca10	DESIGNED - RMH	REVISED -	STATE OF ILLINOIS DEPARTMENT OF TRANSPORTATION	EROSION CONTROL AND LANDSCAPING PLANS FOREST HILLS ROAD			F.A.P. RTE. 303	SECTION 129R	COUNTY WINNEBAGO	TOTAL SHEETS 968	SHEET NO. 393
#FILEABBREV#	PLOT SCALE = 40,0000 1/4" = 1'	DRAWN - SAE	REVISED -		SCALE: 1"=20'	SHEET NO. OF SHEETS	STA. 391+50 TO STA. 397+50	CONTRACT NO. 64988				
THE UPCHURCH GROUP, INC.	PLOT DATE = 4/23/2013 9:22:47 AM	CHECKED - RLH	REVISED -		ILLINOIS FED. AID PROJECT							
		DATE - APRIL 30, 2013	REVISED -									



STA 450+00.00 C FOREST HILLS ROAD (NORTH) =
STA 1059+38.79 C IL 173



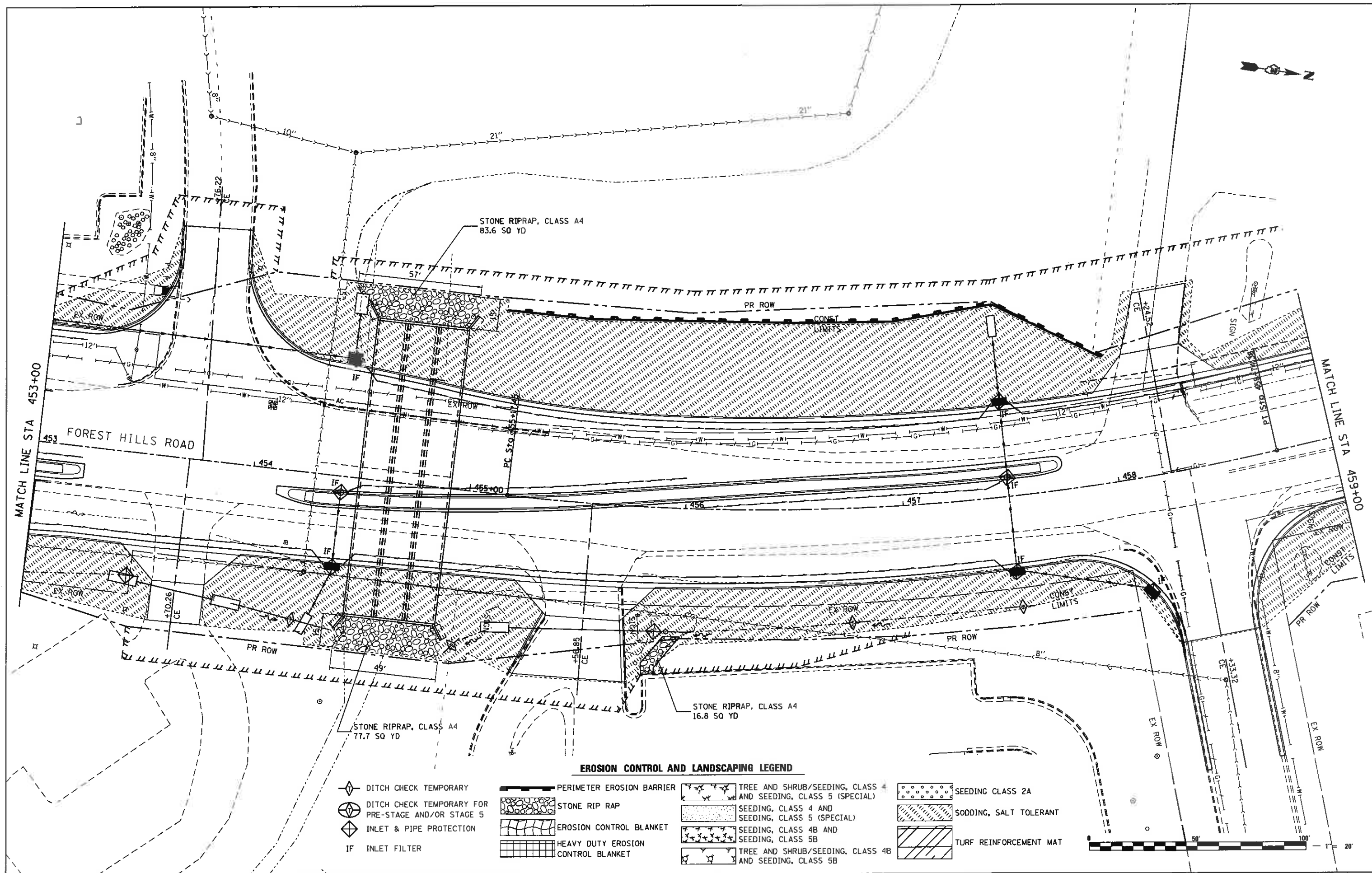
STA 400+00.00 C FOREST HILLS ROAD (SOUTH)
STA 1059+39.04 C IL 173

EROSION CONTROL AND LANDSCAPING LEGEND

- DITCH CHECK TEMPORARY
- DITCH CHECK TEMPORARY FOR PRE-STAGE AND/OR STAGE 5
- INLET & PIPE PROTECTION
- IF INLET FILTER
- PERIMETER EROSION BARRIER
- STONE RIP RAP
- EROSION CONTROL BLANKET
- HEAVY DUTY EROSION CONTROL BLANKET
- TREE AND SHRUB/SEEDING, CLASS 4 AND SEEDING, CLASS 5 (SPECIAL)
- SEEDING, CLASS 4 AND SEEDING, CLASS 5 (SPECIAL)
- SEEDING, CLASS 4B AND SEEDING, CLASS 5B
- TREE AND SHRUB/SEEDING, CLASS 4B AND SEEDING, CLASS 5B
- SEEDING CLASS 2A
- SODDING, SALT TOLERANT
- TURF REINFORCEMENT MAT



FILE NAME =	USER NAME = Sca10	DESIGNED - RMH	REVISED -	STATE OF ILLINOIS DEPARTMENT OF TRANSPORTATION	EROSION CONTROL AND LANDSCAPING PLANS FOREST HILLS ROAD			F.A.P. RTE. 303	SECTION 129R	COUNTY WINNEBAGO	TOTAL SHEETS 968	SHEET NO. 394
#FILEABBREV#		DRAWN - SAE	REVISED -		SCALE: 1"=20' SHEET NO. OF SHEETS STA. 397+50 TO STA. 453+00			CONTRACT NO. 64988				
		CHECKED - RLM	REVISED -		ILLINOIS FED. AID PROJECT							
		DATE - APRIL 30, 2013	REVISED -									









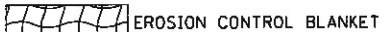
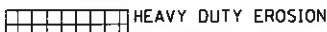



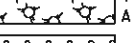
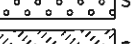


EROSION CONTROL AND LANDSCAPING LEGEND

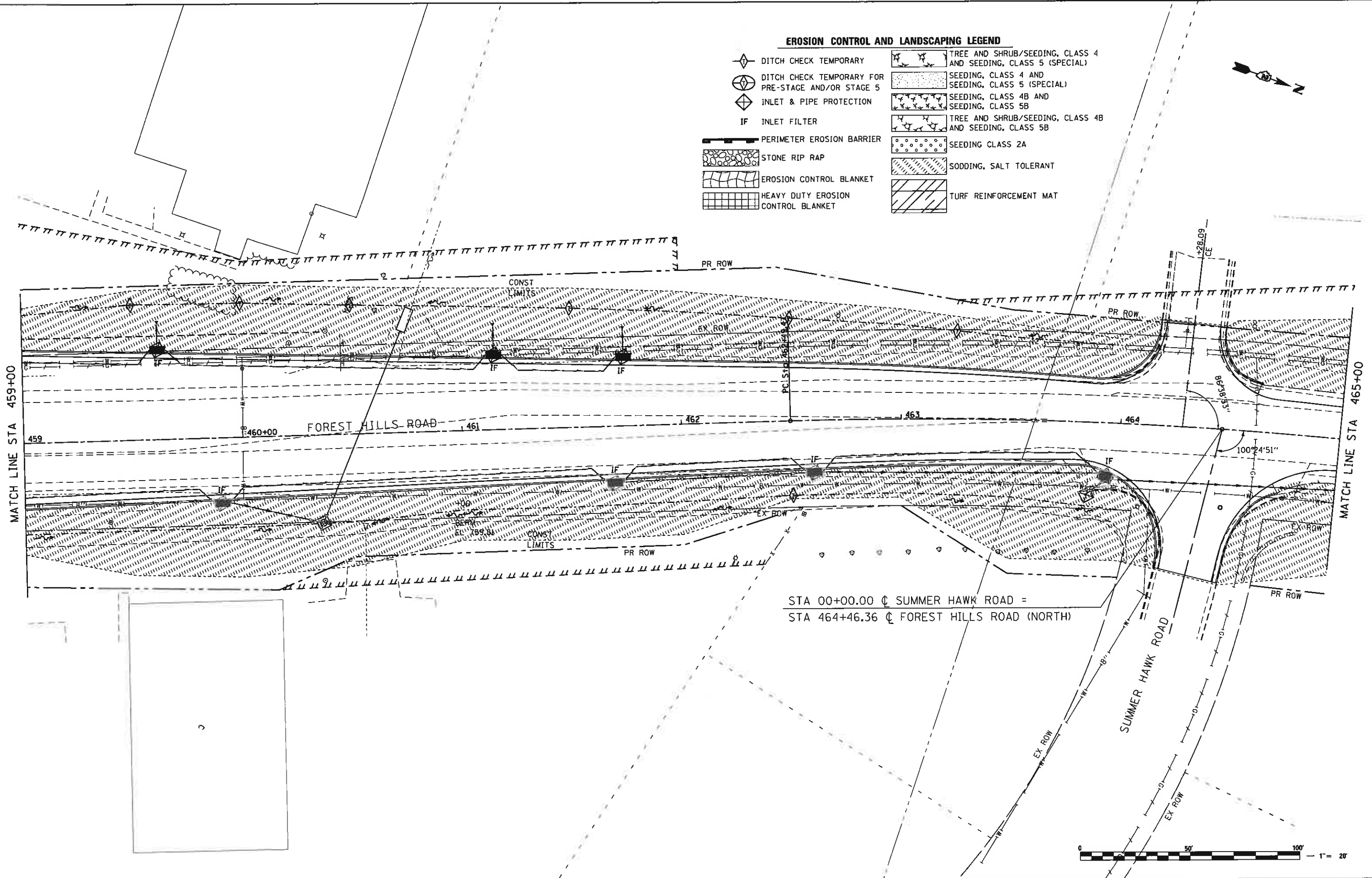
- DITCH CHECK TEMPORARY
- DITCH CHECK TEMPORARY FOR PRE-STAGE AND/OR STAGE 5
- INLET & PIPE PROTECTION
- IF INLET FILTER
- PERIMETER EROSION BARRIER
- STONE RIP RAP
- EROSION CONTROL BLANKET
- HEAVY DUTY EROSION CONTROL BLANKET
- TREE AND SHRUB/SEEDING, CLASS 4 AND SEEDING, CLASS 5 (SPECIAL)
- SEEDING, CLASS 4 AND SEEDING, CLASS 5 (SPECIAL)
- SEEDING, CLASS 4B AND SEEDING, CLASS 5B
- TREE AND SHRUB/SEEDING, CLASS 4B AND SEEDING, CLASS 5B
- SEEDING CLASS 2A
- SODDING, SALT TOLERANT
- TURF REINFORCEMENT MAT



FILE NAME =	USER NAME = Stal0	DESIGNED - RMH	REVISED -	STATE OF ILLINOIS DEPARTMENT OF TRANSPORTATION	EROSION CONTROL AND LANDSCAPING PLANS FOREST HILLS ROAD			F.A.P. RTE. 303	SECTION 129R	COUNTY WINNEBAGO	TOTAL SHEETS 968	SHEET NO. 395
THE UPCHURCH GROUP, INC.	PLOT SCALE = 40,0000 1/ in.	DRAWN - SAE	REVISED -		SCALE: 1"=20'	SHEET NO. OF SHEETS	STA. 453+00 TO STA. 459+00	ILLINOIS FED. AID PROJECT				
	PLOT DATE = 4/23/2013 9:24:38 AM	CHECKED - RLH	REVISED -									
		DATE - APRIL 30, 2013	REVISED -									

EROSION CONTROL AND LANDSCAPING LEGEND

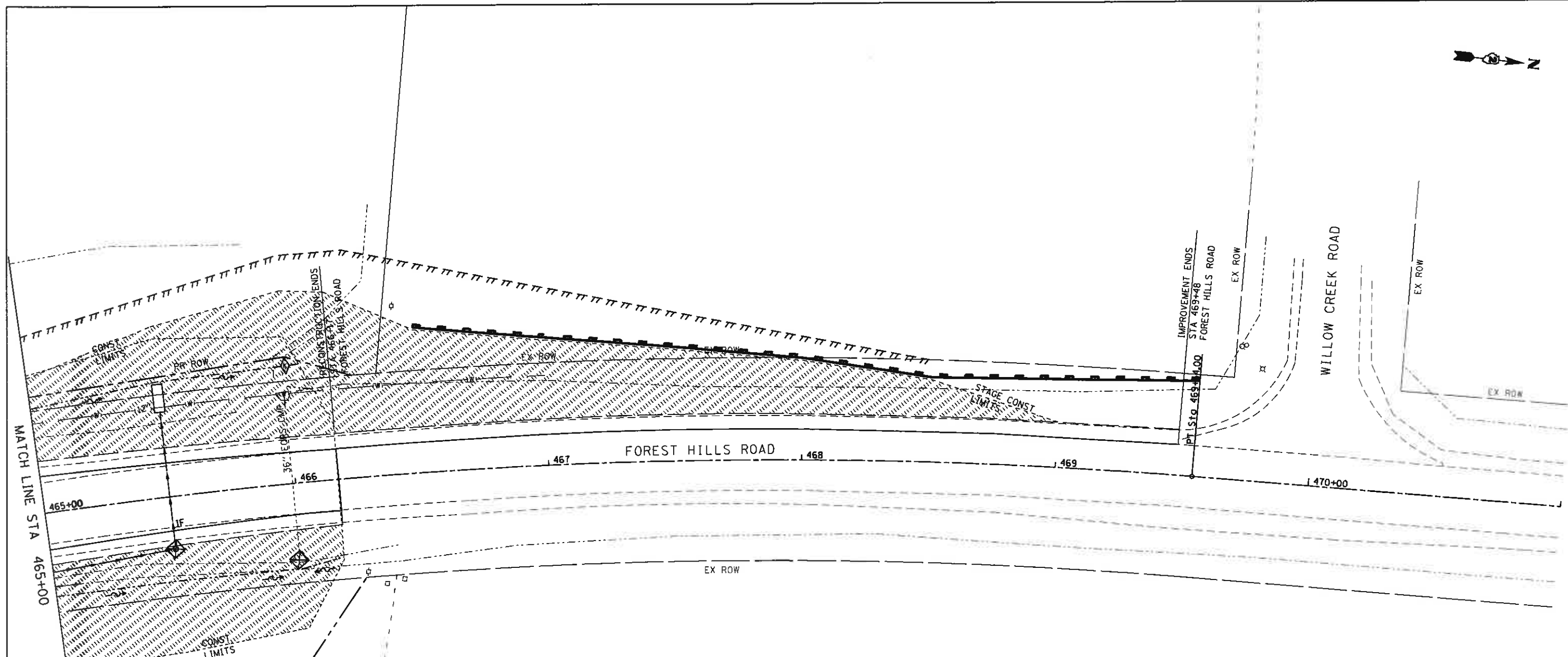
-  DITCH CHECK TEMPORARY
-  DITCH CHECK TEMPORARY FOR PRE-STAGE AND/OR STAGE 5
-  INLET & PIPE PROTECTION
-  IF INLET FILTER
-  PERIMETER EROSION BARRIER
-  STONE RIP RAP
-  EROSION CONTROL BLANKET
-  HEAVY DUTY EROSION CONTROL BLANKET
-  TREE AND SHRUB/SEEDING, CLASS 4 AND SEEDING, CLASS 5 (SPECIAL)
-  SEEDING, CLASS 4 AND SEEDING, CLASS 5 (SPECIAL)
-  SEEDING, CLASS 4B AND SEEDING, CLASS 5B
-  TREE AND SHRUB/SEEDING, CLASS 4B AND SEEDING, CLASS 5B
-  SEEDING CLASS 2A
-  SODDING, SALT TOLERANT
-  TURF REINFORCEMENT MAT














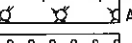
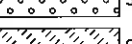
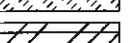

STA 00+00.00 C SUMMER HAWK ROAD =
 STA 464+46.36 C FOREST HILLS ROAD (NORTH)



FILE NAME = 9FILEABBREV5	USER NAME = Sta18	DESIGNED - RMH	REVISED -	STATE OF ILLINOIS DEPARTMENT OF TRANSPORTATION	EROSION CONTROL AND LANDSCAPING PLANS FOREST HILLS ROAD			F.A.P. RTE. 303	SECTION 129R	COUNTY WINNEBAGO	TOTAL SHEETS 968	SHEET NO. 396
THE UPCHURCH GROUP, INC.					SCALE: 1"=20' SHEET NO. OF SHEETS STA. 459+00 TO STA. 465+00			CONTRACT NO. 64988				
PLOT DATE = 4/23/2013 9:25:33 AM								ILLINOIS FED. AID PROJECT				
DATE - APRIL 30, 2013												



EROSION CONTROL AND LANDSCAPING LEGEND

-  DITCH CHECK TEMPORARY
-  DITCH CHECK TEMPORARY FOR PRE-STAGE AND/OR STAGE 5
-  INLET & PIPE PROTECTION
-  IF INLET FILTER
-  PERIMETER EROSION BARRIER
-  STONE RIP RAP
-  EROSION CONTROL BLANKET
-  HEAVY DUTY EROSION CONTROL BLANKET
-  TREE AND SHRUB/SEEDING, CLASS 4 AND SEEDING, CLASS 5 (SPECIAL)
-  SEEDING, CLASS 4 AND SEEDING, CLASS 5 (SPECIAL)
-  SEEDING, CLASS 4B AND SEEDING, CLASS 5B
-  TREE AND SHRUB/SEEDING, CLASS 4B AND SEEDING, CLASS 5B
-  SEEDING CLASS 2A
-  SODDING, SALT TOLERANT
-  TURF REINFORCEMENT MAT

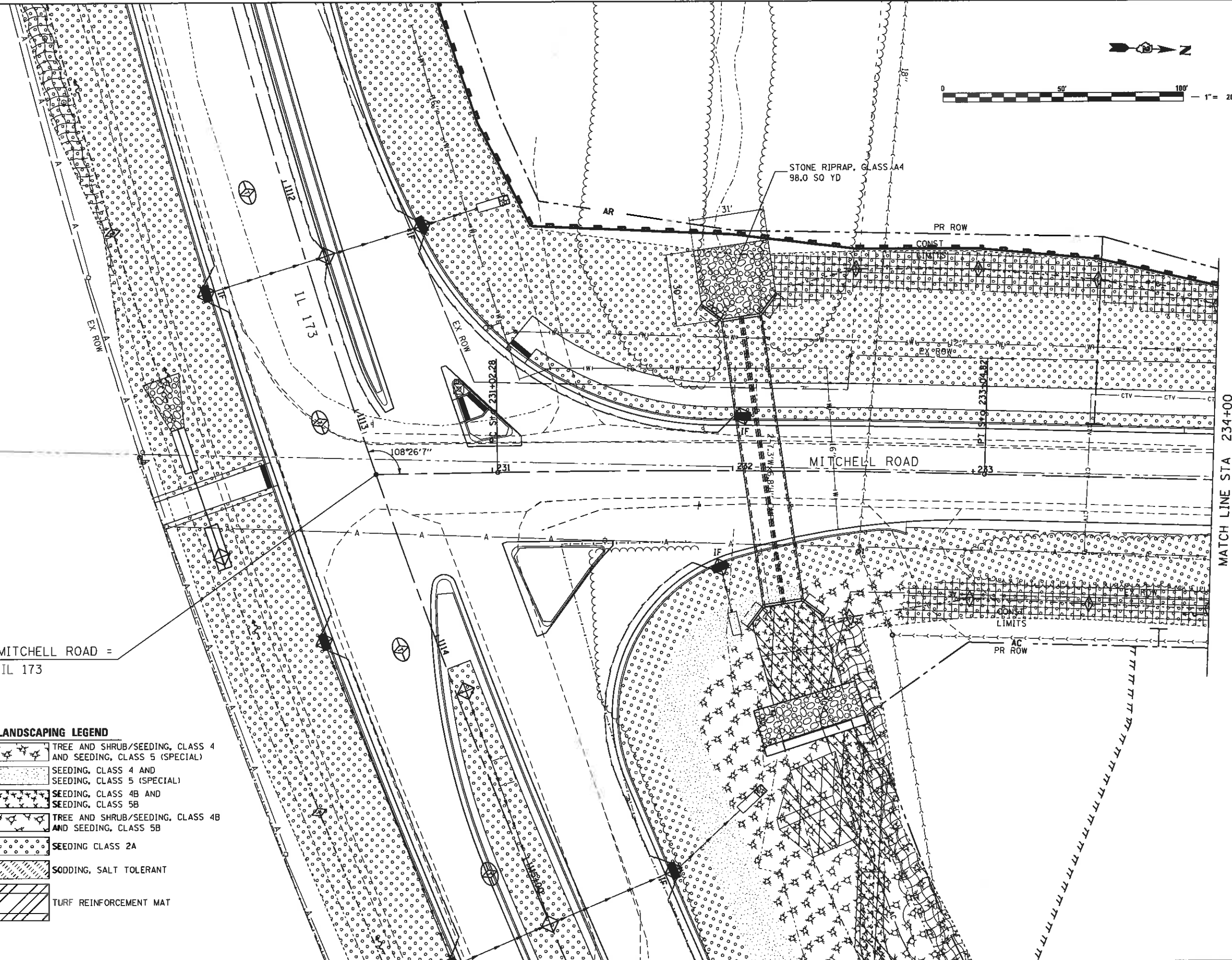


FILE NAME :	USER NAME = Stc10	DESIGNED - RMH	REVISED -
FILE ABBREVS :		DRAWN - SAE	REVISED -
	PLOT SCALE = 40.0000' / in.	CHECKED - RLH	REVISED -
	PLOT DATE = 4/23/2013 9:26:22 AM	DATE - APRIL 30, 2013	REVISED -

**STATE OF ILLINOIS
DEPARTMENT OF TRANSPORTATION**

EROSION CONTROL AND LANDSCAPING PLANS FOREST HILLS ROAD			
SCALE: 1"=20'	SHEET NO. OF SHEETS	STA. 465+00 TO STA. 471+00	

F.A.P. RTE.	SECTION	COUNTY	TOTAL SHEETS	SHEET NO.
303	129R	WINNEBAGO	968	397
ILLINOIS FED. AID PROJECT CONTRACT NO. 64988				



STA 230+51.49 @ MITCHELL ROAD =
STA 1113+28.00 @ IL 173

EROSION CONTROL AND LANDSCAPING LEGEND

- DITCH CHECK TEMPORARY
- DITCH CHECK TEMPORARY FOR PRE-STAGE AND/OR STAGE 5
- INLET & PIPE PROTECTION
- IF INLET FILTER
- PERIMETER EROSION BARRIER
- STONE RIP RAP
- EROSION CONTROL BLANKET
- HEAVY DUTY EROSION CONTROL BLANKET
- TREE AND SHRUB/SEEDING, CLASS 4 AND SEEDING, CLASS 5 (SPECIAL)
- SEEDING, CLASS 4 AND SEEDING, CLASS 5 (SPECIAL)
- SEEDING, CLASS 4B AND SEEDING, CLASS 5B
- TREE AND SHRUB/SEEDING, CLASS 4B AND SEEDING, CLASS 5B
- SEEDING CLASS 2A
- SODDING, SALT TOLERANT
- TURF REINFORCEMENT MAT

FILE NAME =
#FILEABBREV#
THE UPCHURCH GROUP, INC.

USER NAME = Stal0
PLOT SCALE = 40.0000' / 1" =
PLOT DATE = 4/23/2013 9:28:38 AM

DESIGNED - RMH
DRAWN - SAE
CHECKED - RLH
DATE - APRIL 30, 2013

REVISED -
REVISED -
REVISED -
REVISED -

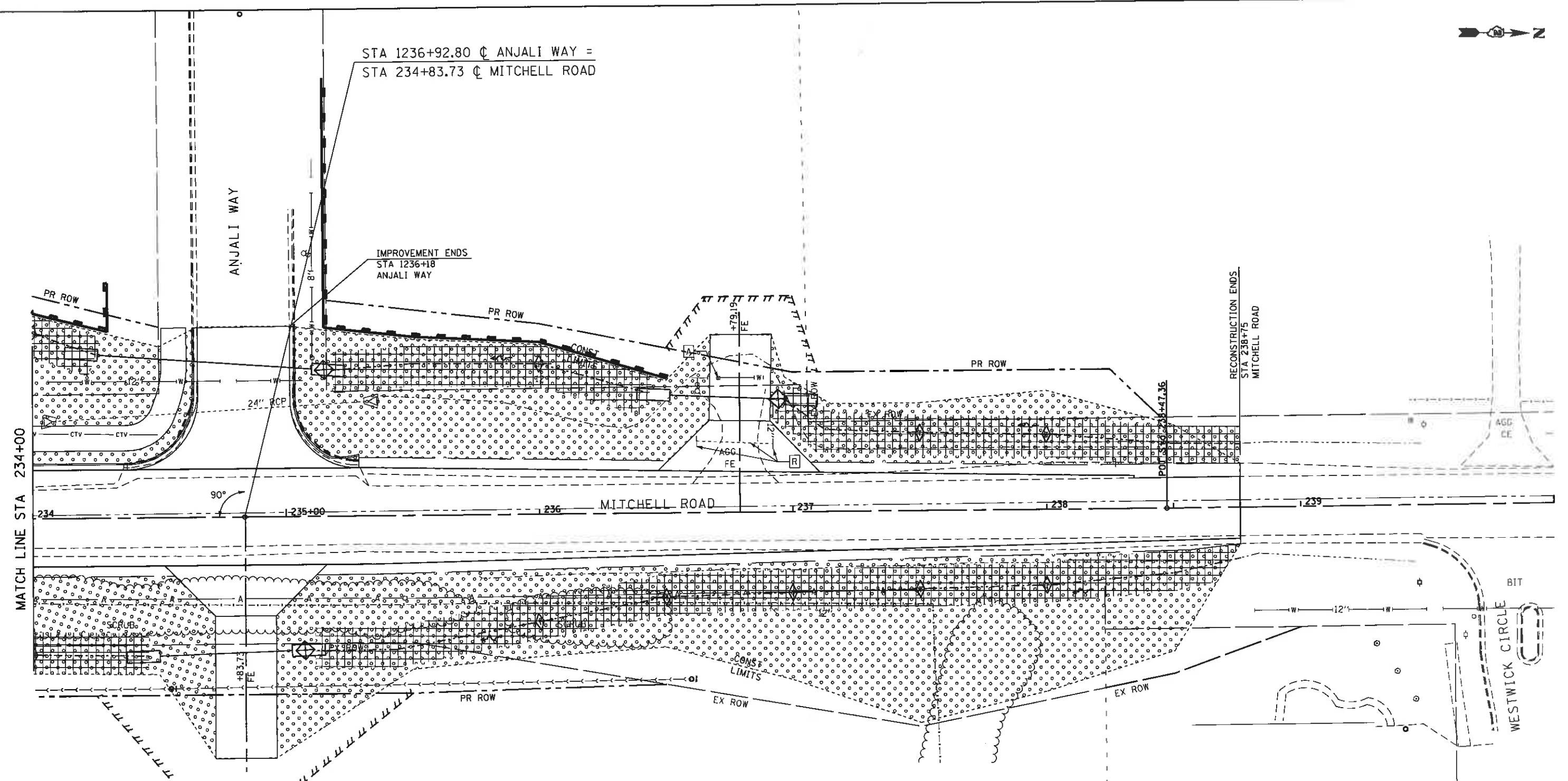
**STATE OF ILLINOIS
DEPARTMENT OF TRANSPORTATION**

**EROSION CONTROL AND LANDSCAPING PLANS
MITCHELL ROAD**

SCALE: 1"=20' SHEET NO. OF SHEETS STA. 230+51.49 TO STA. 234+00

F.A.P. RTE. 303	SECTION 129R	COUNTY WINNEBAGO	TOTAL SHEETS 968	SHEET NO. 399
CONTRACT NO. 64988				
ILLINOIS FED. AID PROJECT				

MATCH LINE STA 234+00



EROSION CONTROL AND LANDSCAPING LEGEND

- DITCH CHECK TEMPORARY
- DITCH CHECK TEMPORARY FOR PRE-STAGE AND/OR STAGE 5
- INLET & PIPE PROTECTION
- IF INLET FILTER
- PERIMETER EROSION BARRIER
- STONE RIP RAP
- EROSION CONTROL BLANKET
- HEAVY DUTY EROSION CONTROL BLANKET
- TREE AND SHRUB/SEEDING, CLASS 4 AND SEEDING, CLASS 5 (SPECIAL)
- SEEDING, CLASS 4 AND SEEDING, CLASS 5 (SPECIAL)
- SEEDING, CLASS 4B AND SEEDING, CLASS 5B
- TREE AND SHRUB/SEEDING, CLASS 4B AND SEEDING, CLASS 5B
- SEEDING CLASS 2A
- SODDING, SALT TOLERANT
- TURF REINFORCEMENT MAT



FILE NAME =
 \$FILEABBREV\$
THE UPCHURCH GROUP, INC.

USER NAME = Stal0	DESIGNED - RMH	REVISED -
PLOT SCALE = 48.0000' / in.	DRAWN - SAE	REVISED -
PLOT DATE = 4/23/2013 9:38:07 AM	CHECKED - RLH	REVISED -
	DATE - APRIL 30, 2013	REVISED -

**STATE OF ILLINOIS
 DEPARTMENT OF TRANSPORTATION**

**EROSION CONTROL AND LANDSCAPING PLANS
 MITCHELL ROAD**

SCALE: 1"=20' SHEET NO. OF SHEETS STA. 234+00 TO STA. 238+75

F.A.P. RTE. 303	SECTION 129R	COUNTY WINNEBAGO	TOTAL SHEETS 968	SHEET NO. 400
ILLINOIS FED. AID PROJECT CONTRACT NO. 64988				