

DATE	
BY	
FINAL SURVEY	
PLOTTED	
TEMPLATE	
NOTE BOOK	
AREAS CHECKED	
NO.	

DATE	
BY	
ORIGINAL SURVEY	
PLOTTED	
TEMPLATE	
NOTE BOOK	
AREAS CHECKED	
NO.	

FILE NAME = ... \CADD SHEETS\2007933MISHT.DGN
 THE UPCHURCH GROUP, INC.

USER NAME = Elgin 110	DESIGNED - SJF	REVISD -
	DRAWN - SAE	REVISD -
	CHECKED - RMH	REVISD -
	DATE - APRIL 30, 2013	REVISD -

DESIGNED - SJF	REVISD -
DRAWN - SAE	REVISD -
CHECKED - RMH	REVISD -
DATE - APRIL 30, 2013	REVISD -

**STATE OF ILLINOIS
 DEPARTMENT OF TRANSPORTATION**

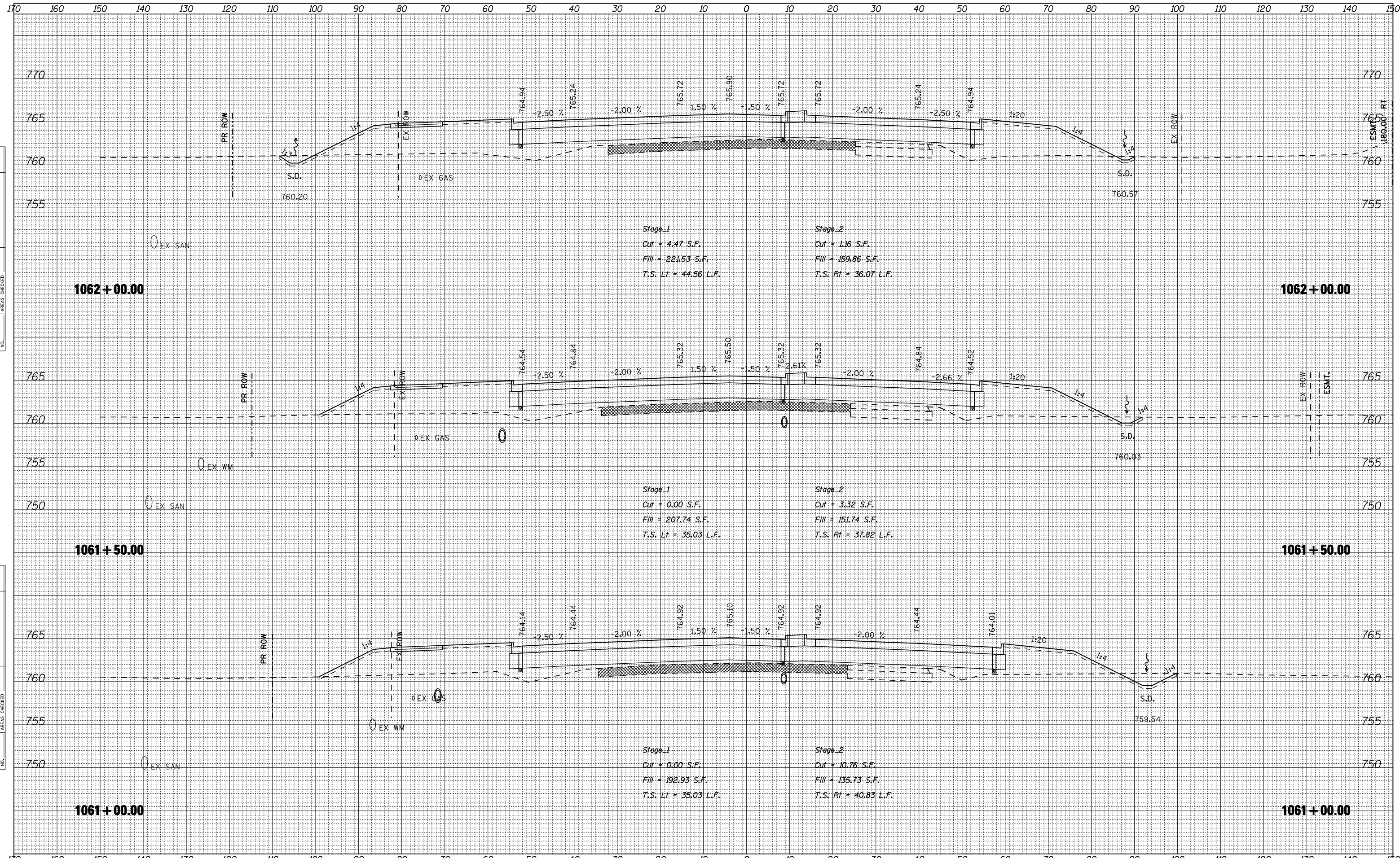
CROSS SECTIONS IL 173

SCALE: SHEET NO. OF SHEETS STA. 1059+50.00 TO STA. 1060+50.00

F.A.P. RTE. 303	SECTION 129R	COUNTY WINNEBAGO	TOTAL SHEETS 968	SHEET NO. 801
			CONTRACT NO. 64988	
ILLINOIS FED. AID PROJECT				

DATE	
BY	
NO.	
ORIGINAL SURVEY	
NO.	
DESIGNED	
DRAWN	
CHECKED	
DATE	

DATE	
BY	
NO.	
ORIGINAL SURVEY	
NO.	
DESIGNED	
DRAWN	
CHECKED	
DATE	



Stage 1
 Cut = 4.47 S.F.
 Fill = 221.53 S.F.
 T.S. Lt = 44.56 L.F.

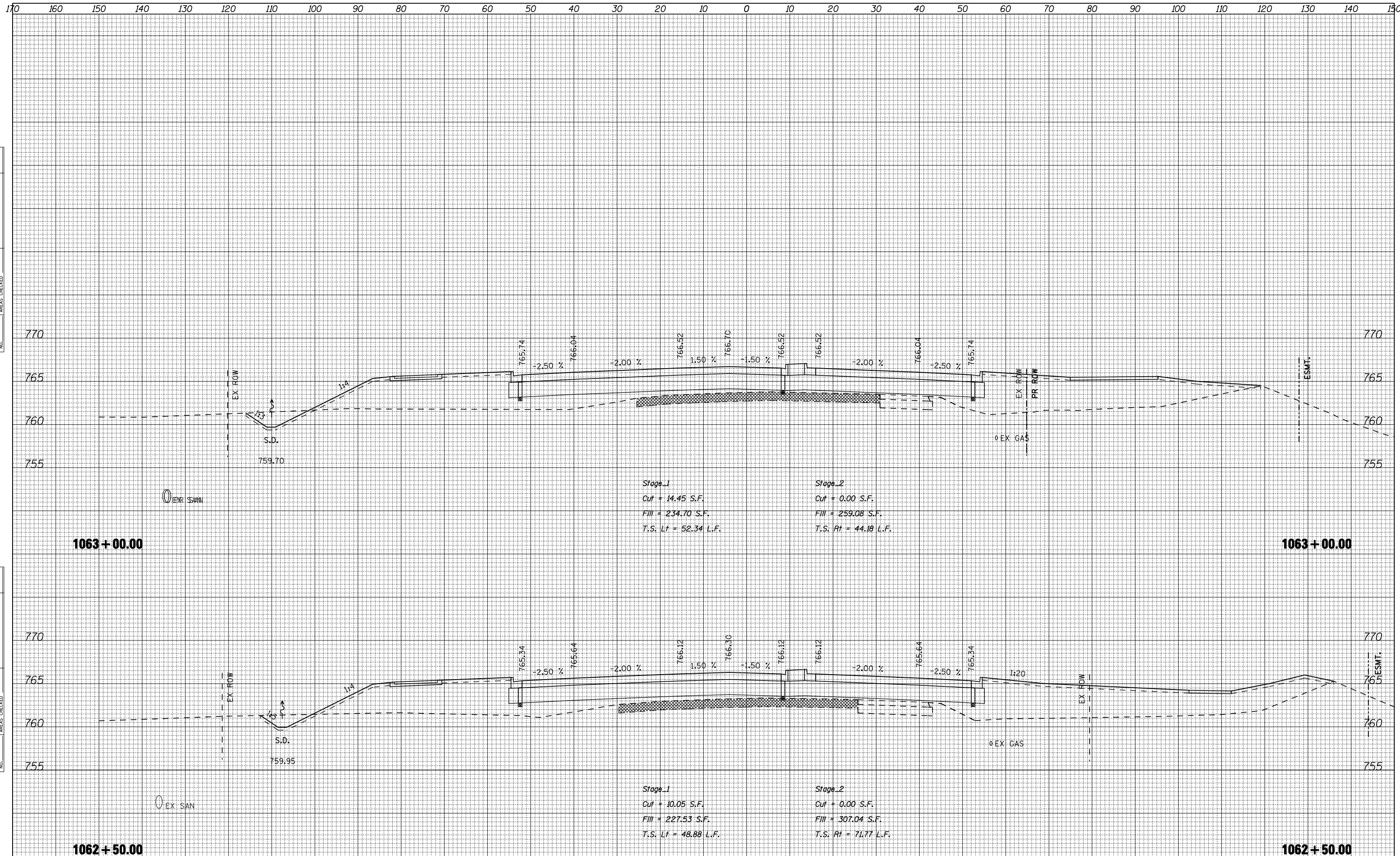
Stage 2
 Cut = 1.16 S.F.
 Fill = 159.86 S.F.
 T.S. Rt = 36.07 L.F.

Stage 1
 Cut = 0.00 S.F.
 Fill = 207.74 S.F.
 T.S. Lt = 35.03 L.F.

Stage 2
 Cut = 3.32 S.F.
 Fill = 151.74 S.F.
 T.S. Rt = 37.82 L.F.

Stage 1
 Cut = 0.00 S.F.
 Fill = 192.93 S.F.
 T.S. Lt = 35.03 L.F.

Stage 2
 Cut = 10.76 S.F.
 Fill = 135.73 S.F.
 T.S. Rt = 40.83 L.F.

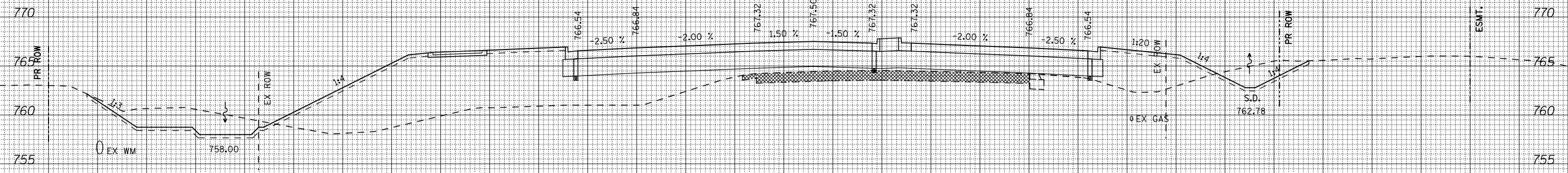


BY	DATE
FINAL SURVEY	SURVEYED
NOTE BOOK NO.	PLOTTED
	TEMPLATE
	AREAS
	CHECKED

BY	DATE
ORIGINAL SURVEY	SURVEYED
NOTE BOOK NO.	PLOTTED
	TEMPLATE
	AREAS
	CHECKED

BY	DATE

BY	DATE



Stage 1
 Channel Ex = 57.13 S.F.
 Fill = 427.06 S.F.
 T.S. Lt = 89.10 L.F.

Stage 2
 Cut = 24.62 S.F.
 Fill = 120.51 S.F.
 T.S. Rt = 43.31 L.F.

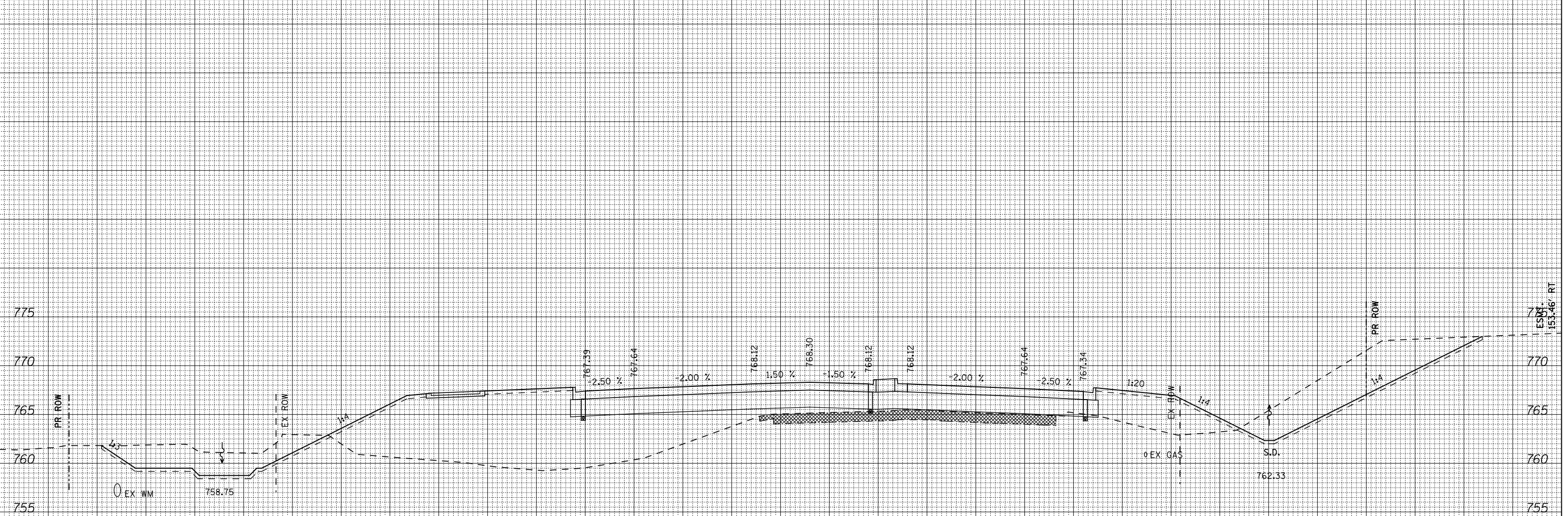


Stage 1
 Cut = 17.84 S.F.
 Fill = 245.00 S.F.
 T.S. Lt = 56.04 L.F.

Stage 2
 Cut = 2.53 S.F.
 Fill = 134.51 S.F.
 T.S. Rt = 32.72 L.F.

170 160 150 140 130 120 110 100 90 80 70 60 50 40 30 20 10 0 10 20 30 40 50 60 70 80 90 100 110 120 130 140 150

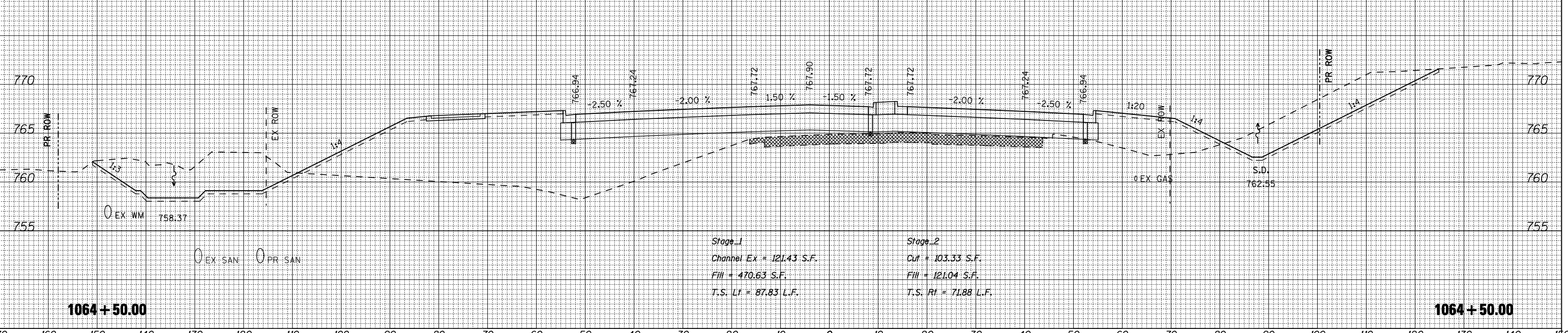
BY	DATE
FINAL SURVEY	SURVEYED
NOTE BOOK	PLOTTED
NO.	TEMPLATE
	AREAS CHECKED



Stage 1
 Channel Ex = 88.29 S.F.
 Fill = 472.53 S.F.
 T.S. Lt = 87.92 L.F.

Stage 2
 Cut = 144.25 S.F.
 Fill = 134.23 S.F.
 T.S. Rt = 81.08 L.F.

BY	DATE
ORIGINAL SURVEY	SURVEYED
NOTE BOOK	PLOTTED
NO.	TEMPLATE
	AREAS CHECKED



Stage 1
 Channel Ex = 121.43 S.F.
 Fill = 470.63 S.F.
 T.S. Lt = 87.83 L.F.

Stage 2
 Cut = 103.33 S.F.
 Fill = 121.04 S.F.
 T.S. Rt = 71.88 L.F.

170 160 150 140 130 120 110 100 90 80 70 60 50 40 30 20 10 0 10 20 30 40 50 60 70 80 90 100 110 120 130 140 150

FILE NAME = ... \CADD SHEETS\Z00793X\MISHT.DGN
 USER NAME = E1gr110
 PLOT SCALE = 20.0000' / IN.
 PLOT DATE = 5/6/2013

DESIGNED - SJF
 DRAWN - SAE
 CHECKED - RMH
 DATE - APRIL 30, 2013

REVISED -
 REVISED -
 REVISED -
 REVISED -

STATE OF ILLINOIS
 DEPARTMENT OF TRANSPORTATION

CROSS SECTIONS IL 173

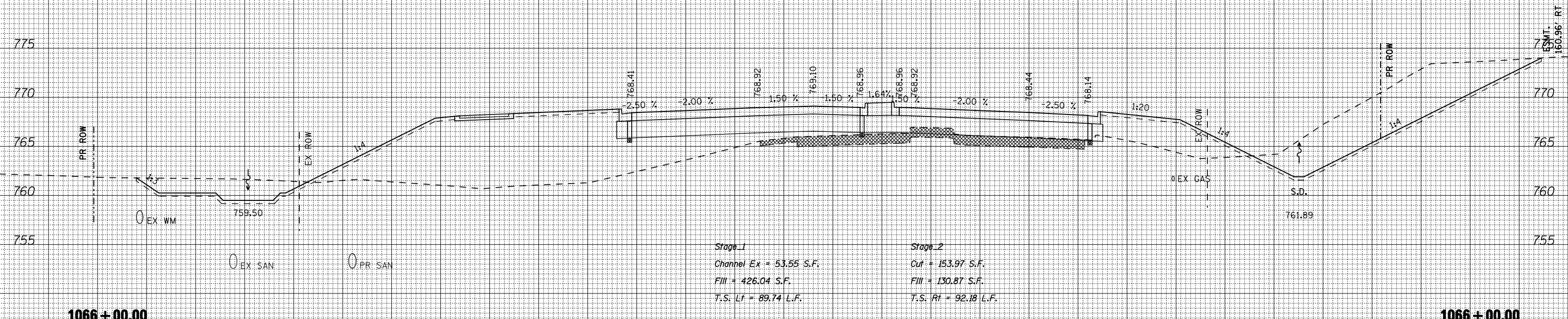
SCALE: SHEET NO. OF SHEETS STA. 1064+50.00 TO STA. 1065+00.00

F.A.P. RTE.	SECTION	COUNTY	TOTAL SHEETS	SHEET NO.
303	129R	WINNEBAGO	968	805
				CONTRACT NO. 64988
ILLINOIS FED. AID PROJECT				

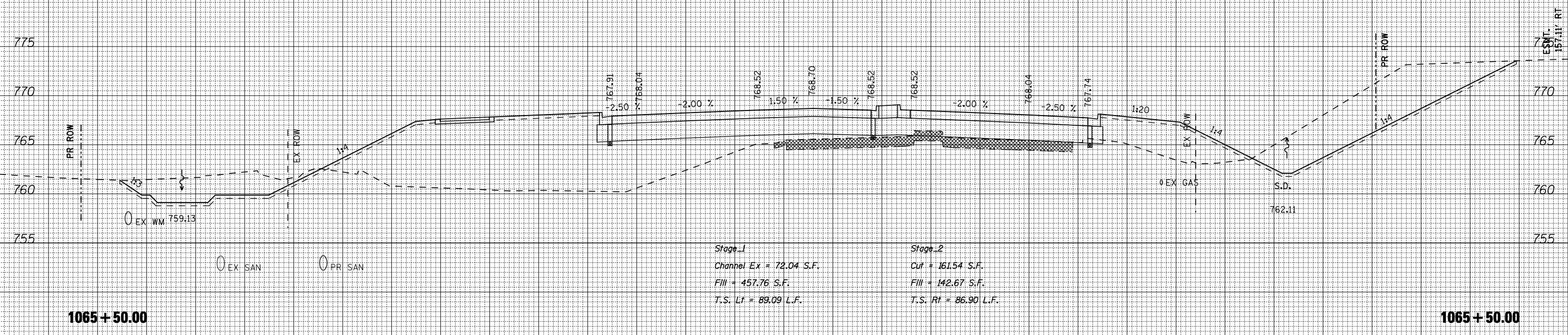
THE UPCHURCH GROUP, INC.

170 160 150 140 130 120 110 100 90 80 70 60 50 40 30 20 10 0 10 20 30 40 50 60 70 80 90 100 110 120 130 140 150

BY	DATE
FINAL SURVEY	SURVEYED
NOTE BOOK	PLOTTED
NO.	TEMPLATE
	AREAS CHECKED



BY	DATE
ORIGINAL SURVEY	SURVEYED
NOTE BOOK	PLOTTED
NO.	TEMPLATE
	AREAS CHECKED



170 160 150 140 130 120 110 100 90 80 70 60 50 40 30 20 10 0 10 20 30 40 50 60 70 80 90 100 110 120 130 140 150

FILE NAME = ...VCADD SHEETS\Z00793XMSHT.DGN
THE UPCHURCH GROUP, INC.

USER NAME = Elgin 110
 DESIGNED - SJF
 DRAWN - SAE
 CHECKED - RMH
 DATE - APRIL 30, 2013

REVISED -
 REVISED -
 REVISED -
 REVISED -

**STATE OF ILLINOIS
 DEPARTMENT OF TRANSPORTATION**

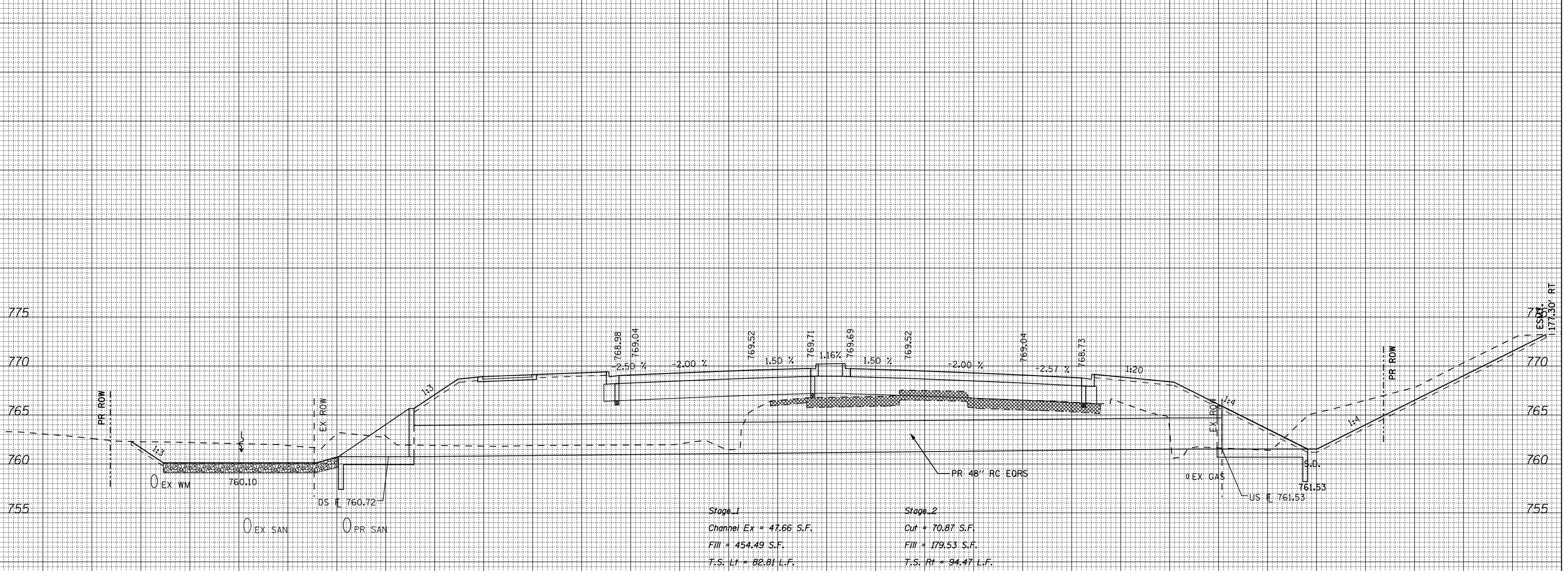
CROSS SECTIONS IL 173

SCALE: SHEET NO. OF SHEETS STA. 1065+50.00 TO STA. 1066+00.00

F.A.P. RTE.	SECTION	COUNTY	TOTAL SHEETS	SHEET NO.
303	129R	WINNEBAGO	968	806
CONTRACT NO. 64988			ILLINOIS FED. AID PROJECT	

DATE	BY
FINAL SURVEY NO.	SURVEYED PLOTTED TEMPLATE AREAS CHECKED
NOTE BOOK NO.	

DATE	BY
ORIGINAL SURVEY NO.	SURVEYED PLOTTED TEMPLATE AREAS CHECKED
NOTE BOOK NO.	

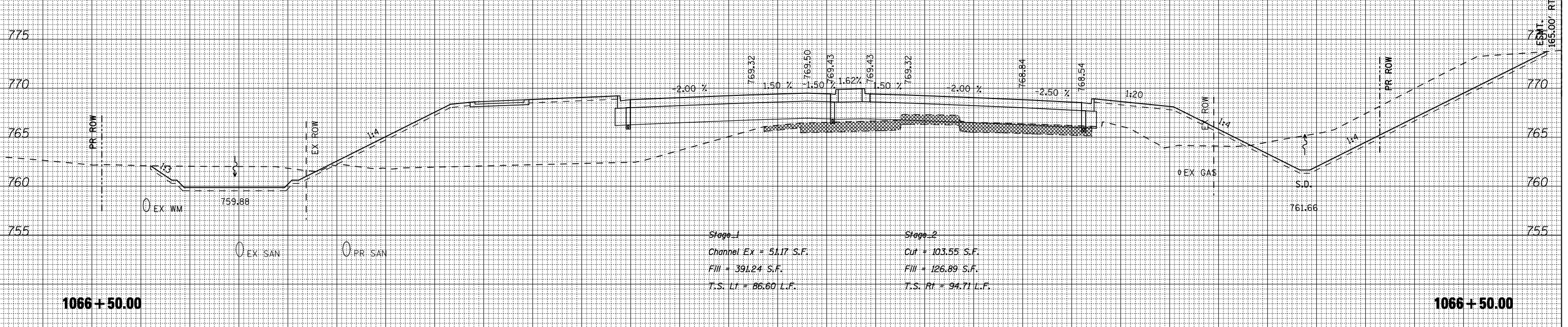


Stage 1
 Channel Ex = 47.66 S.F.
 Fill = 454.49 S.F.
 T.S. Lt = 82.81 L.F.

Stage 2
 Cut = 70.87 S.F.
 Fill = 179.53 S.F.
 T.S. Rt = 94.47 L.F.

1066 + 80.00

1066 + 80.00



Stage 1
 Channel Ex = 51.17 S.F.
 Fill = 391.24 S.F.
 T.S. Lt = 86.60 L.F.

Stage 2
 Cut = 103.55 S.F.
 Fill = 126.89 S.F.
 T.S. Rt = 94.71 L.F.

1066 + 50.00

1066 + 50.00

FILE NAME = ... \\CADD SHEETS\Z00793XMSHT.DGN
THE UPCHURCH GROUP, INC.

USER NAME = Elgrn 110	DESIGNED - SJF	REVISIONS
	DRAWN - SAE	REVISOR
	CHECKED - RMH	REVISIONS
	DATE - APRIL 30, 2013	REVISOR

**STATE OF ILLINOIS
 DEPARTMENT OF TRANSPORTATION**

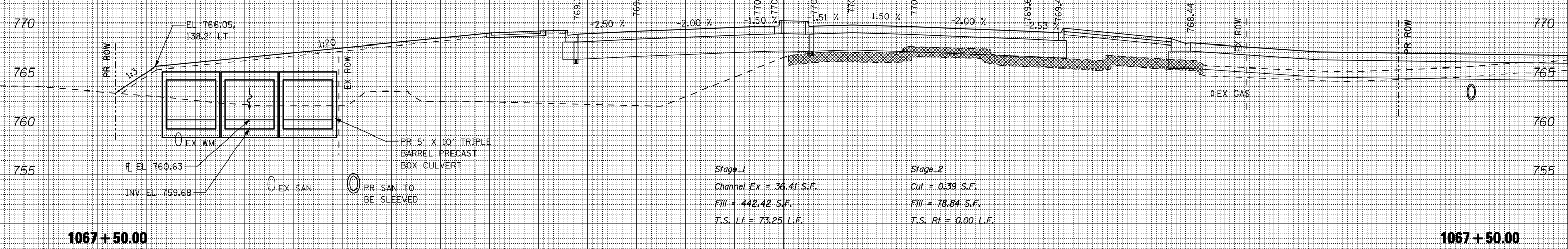
CROSS SECTIONS IL 173

SCALE: SHEET NO. OF SHEETS STA. 1066+50.00 TO STA. 1066+80.00

F.A.P. RTE. 303	SECTION 129R	COUNTY WINNEBAGO	TOTAL SHEETS 968	SHEET NO. 807
		CONTRACT NO. 64988		ILLINOIS FED. AID PROJECT

170 160 150 140 130 120 110 100 90 80 70 60 50 40 30 20 10 0 10 20 30 40 50 60 70 80 90 100 110 120 130 140 150

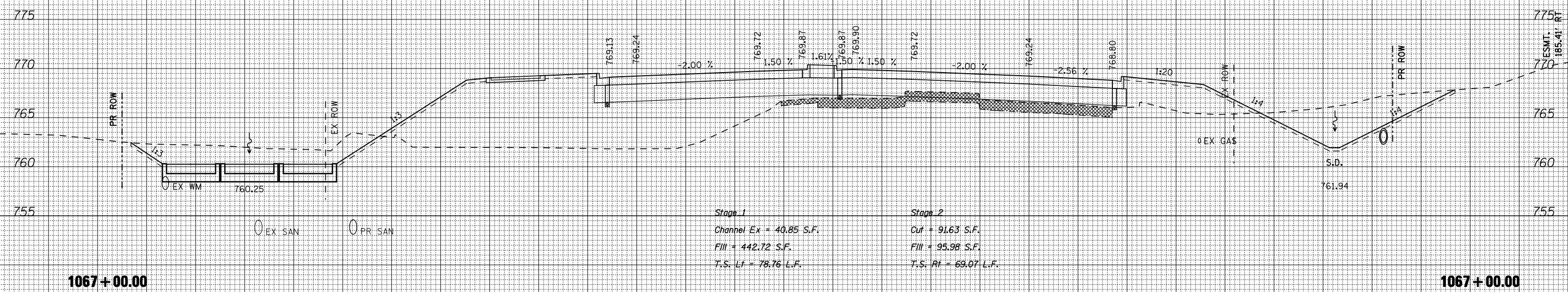
BY	DATE
FINAL SURVEY	SURVEYED
NOTE BOOK	PLOTTED
NO.	TEMPLATE
	AREAS CHECKED



Stage 1
 Channel Ex = 36.41 S.F.
 Fill = 442.42 S.F.
 T.S. Lt = 73.25 L.F.

Stage 2
 Cut = 0.39 S.F.
 Fill = 78.84 S.F.
 T.S. Rt = 0.00 L.F.

BY	DATE
ORIGINAL SURVEY	SURVEYED
NOTE BOOK	PLOTTED
NO.	TEMPLATE
	AREAS CHECKED



Stage 1
 Channel Ex = 40.85 S.F.
 Fill = 442.72 S.F.
 T.S. Lt = 78.76 L.F.

Stage 2
 Cut = 91.63 S.F.
 Fill = 95.98 S.F.
 T.S. Rt = 69.07 L.F.

170 160 150 140 130 120 110 100 90 80 70 60 50 40 30 20 10 0 10 20 30 40 50 60 70 80 90 100 110 120 130 140 150

FILE NAME = ... \CADD SHEETS\Z007933MISHT.DGN
 THE UPCHURCH GROUP, INC.

USER NAME = Elgrn 110
 DESIGNED - SJF
 DRAWN - SAE
 CHECKED - RMH
 DATE - APRIL 30, 2013


REVISED -
 REVISED -
 REVISED -
 REVISED -

STATE OF ILLINOIS
 DEPARTMENT OF TRANSPORTATION

CROSS SECTIONS IL 173

SCALE: SHEET NO. OF SHEETS STA. 1067+00.00 TO STA. 1067+50.00

F.A.P. RTE.	SECTION	COUNTY	TOTAL SHEETS	SHEET NO.
303	129R	WINNEBAGO	968	808
CONTRACT NO. 64988			ILLINOIS FED. AID PROJECT	



DATE	
BY	
FINAL SURVEY	SURVEYED
NOTE BOOK	PLOTTED
NO.	TEMPLATE
	AREAS CHECKED

DATE	
BY	
ORIGINAL SURVEY	SURVEYED
NOTE BOOK	PLOTTED
NO.	TEMPLATE
	AREAS CHECKED

FILE NAME = ...CADD SHEETS\Z00793XMSHT.DGN
THE UPCHURCH GROUP, INC.

USER NAME = Elgin 110
 DESIGNED - SJF
 DRAWN - SAE
 CHECKED - RMH
 DATE - APRIL 30, 2013

REVISED -
 REVISED -
 REVISED -
 REVISED -

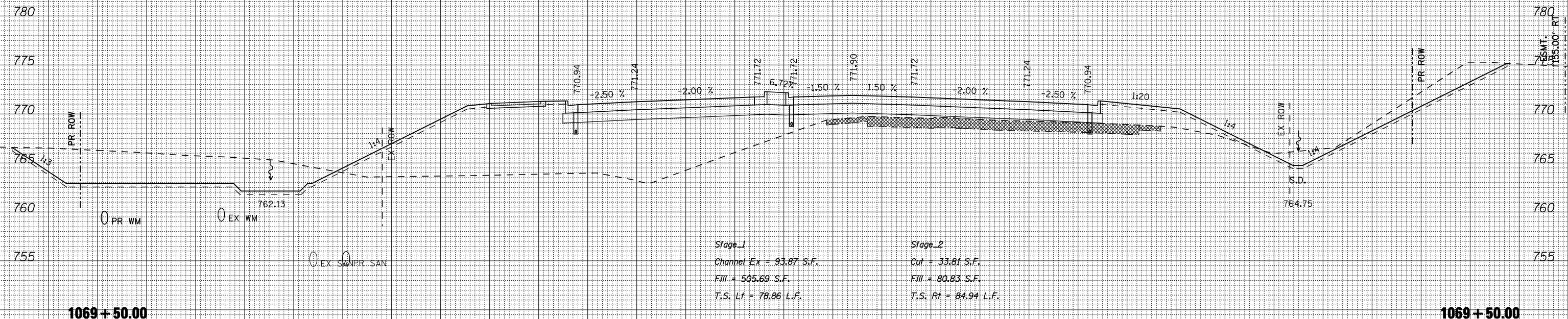
**STATE OF ILLINOIS
 DEPARTMENT OF TRANSPORTATION**

CROSS SECTIONS IL 173
 SCALE: SHEET NO. OF SHEETS STA. 1068+00.00 TO STA. 1068+50.00

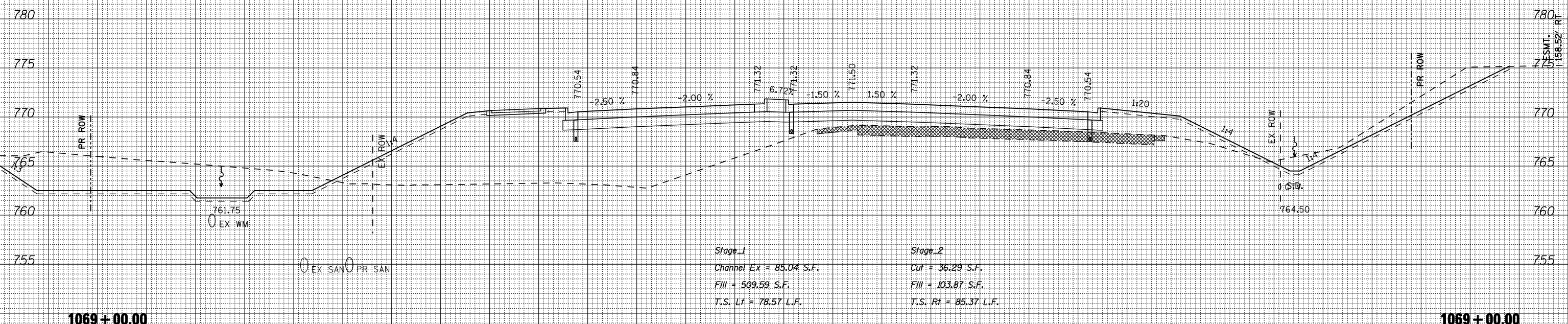
F.A.P. RTE.	SECTION	COUNTY	TOTAL SHEETS	SHEET NO.
303	129R	WINNEBAGO	968	809
			CONTRACT NO. 64988	
ILLINOIS FED. AID PROJECT				

170 160 150 140 130 120 110 100 90 80 70 60 50 40 30 20 10 0 10 20 30 40 50 60 70 80 90 100 110 120 130 140 150

DATE	
BY	
FINAL SURVEY	SURVEYED
NOTE BOOK	PLOTTED
NO.	AREAS CHECKED



DATE	
BY	
ORIGINAL SURVEY	SURVEYED
NOTE BOOK	PLOTTED
NO.	AREAS CHECKED



170 160 150 140 130 120 110 100 90 80 70 60 50 40 30 20 10 0 10 20 30 40 50 60 70 80 90 100 110 120 130 140 150

FILE NAME = ... \CADD SHEETS\Z00793X\MISHT.DGN
THE UPCHURCH GROUP, INC.

USER NAME = Elgin 110
 DESIGNED - SJF
 DRAWN - SAE
 CHECKED - RMH
 DATE - APRIL 30, 2013

REVISED -
 REVISED -
 REVISED -
 REVISED -

**STATE OF ILLINOIS
 DEPARTMENT OF TRANSPORTATION**

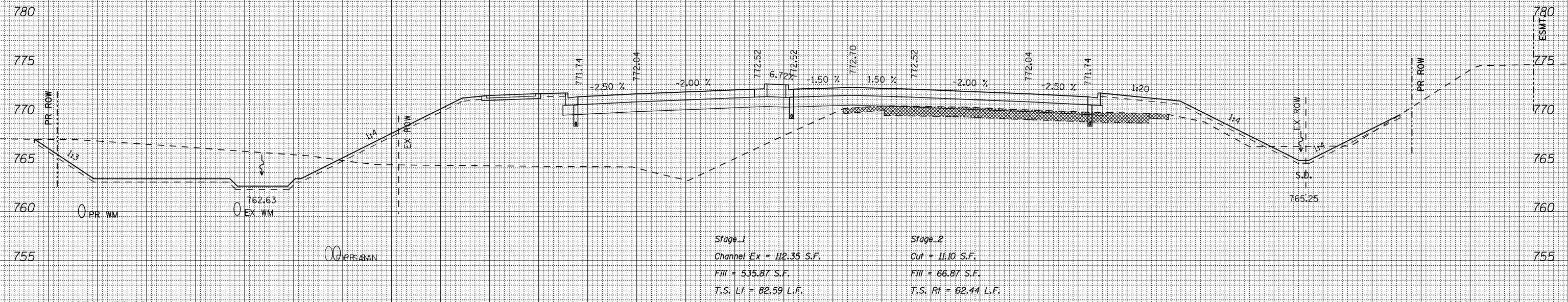
CROSS SECTIONS IL 173

SCALE: SHEET NO. OF SHEETS STA. 1069+00.00 TO STA. 1069+50.00

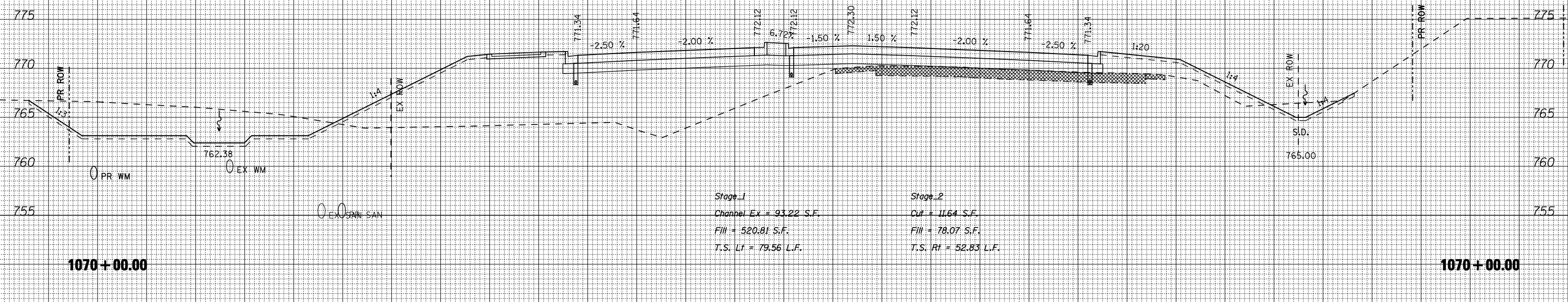
F.A.P. RTE.	SECTION	COUNTY	TOTAL SHEETS	SHEET NO.
303	129R	WINNEBAGO	968	810
			CONTRACT NO. 64988	
ILLINOIS FED. AID PROJECT				

170 160 150 140 130 120 110 100 90 80 70 60 50 40 30 20 10 0 10 20 30 40 50 60 70 80 90 100 110 120 130 140 150

BY	DATE
FINAL SURVEY	SURVEYED
NOTE BOOK	PLOTTED
NO.	TEMPLATE
	AREAS CHECKED



BY	DATE
ORIGINAL SURVEY	SURVEYED
NOTE BOOK	PLOTTED
NO.	TEMPLATE
	AREAS CHECKED



170 160 150 140 130 120 110 100 90 80 70 60 50 40 30 20 10 0 10 20 30 40 50 60 70 80 90 100 110 120 130 140 150

FILE NAME = ... \CADD SHEETS\200793XMSHT.DGN
THE UPCHURCH GROUP, INC.

USER NAME = Elgin 110
 DESIGNED - SJF
 DRAWN - SAE
 CHECKED - RMH
 DATE - APRIL 30, 2013

REVISIED -
 REVISIED -
 REVISIED -
 REVISIED -

**STATE OF ILLINOIS
 DEPARTMENT OF TRANSPORTATION**

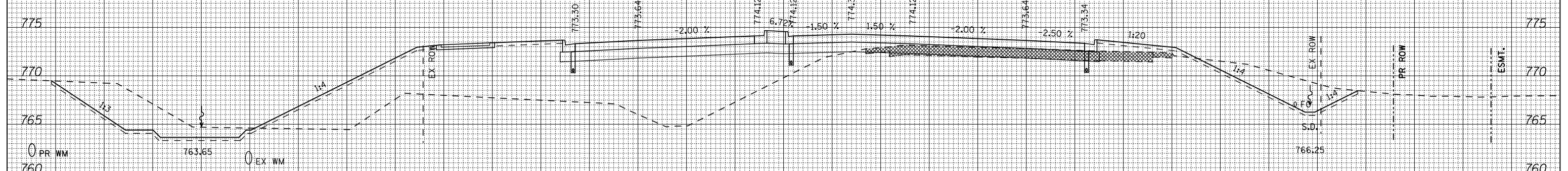
CROSS SECTIONS IL 173

SCALE: SHEET NO. OF SHEETS STA. 1070+00.00 TO STA. 1070+50.00

F.A.P. RTE.	SECTION	COUNTY	TOTAL SHEETS	SHEET NO.
303	129R	WINNEBAGO	968	811
ILLINOIS FED. AID PROJECT			CONTRACT NO. 64988	

170 160 150 140 130 120 110 100 90 80 70 60 50 40 30 20 10 0 10 20 30 40 50 60 70 80 90 100 110 120 130 140 150

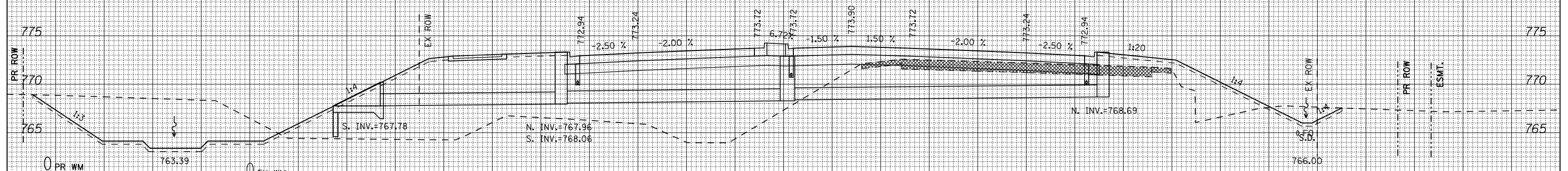
FINAL SURVEY NO.	SURVEYED PLOTTED TEMPLATE AREAS CHECKED	DATE
NO.		



Stage 1
Channel Ex = 82.01 S.F.
Fill = 537.12 S.F.
T.S. Lt = 97.26 L.F.

Stage 2
Cut = 63.23 S.F.
Fill = 20.39 S.F.
T.S. Rt = 54.85 L.F.

ORIGINAL SURVEY NO.	SURVEYED PLOTTED TEMPLATE AREAS CHECKED	DATE
NO.		



Stage 1
Channel Ex = 141.79 S.F.
Fill = 663.64 S.F.
T.S. Lt = 94.33 L.F.

Stage 2
Cut = 17.23 S.F.
Fill = 78.40 S.F.
T.S. Rt = 51.48 L.F.

170 160 150 140 130 120 110 100 90 80 70 60 50 40 30 20 10 0 10 20 30 40 50 60 70 80 90 100 110 120 130 140 150

FILE NAME = ... \CADD SHEETS\200793XMSHT.DGN
THE UPCHURCH GROUP, INC.

USER NAME = E1grn 110
 DESIGNED - SJF
 DRAWN - SAE
 CHECKED - RMH
 DATE - APRIL 30, 2013

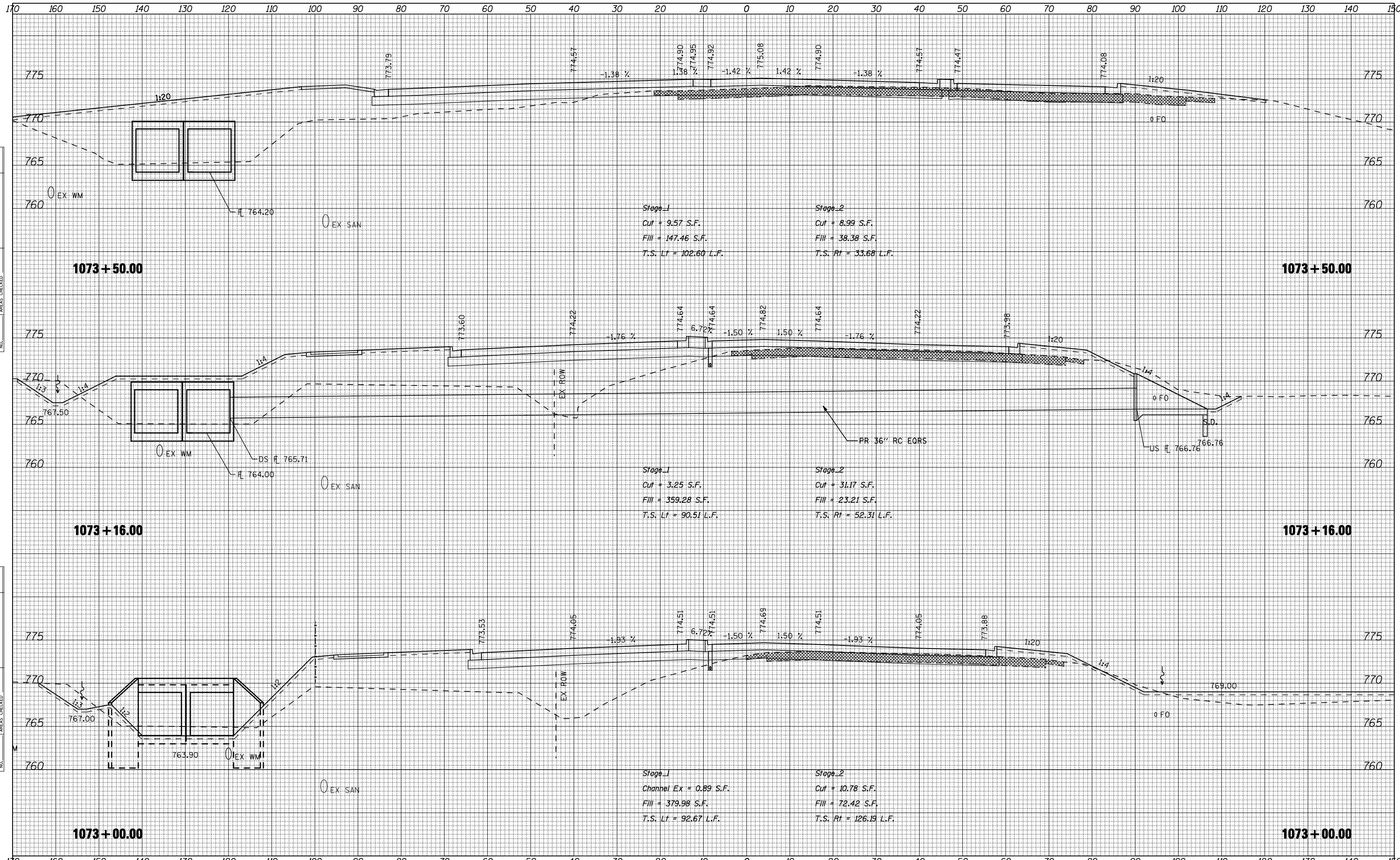
REVISED -
 REVISED -
 REVISED -
 REVISED -

**STATE OF ILLINOIS
 DEPARTMENT OF TRANSPORTATION**

CROSS SECTIONS IL 173

SCALE: SHEET NO. OF SHEETS STA. 1072+00.00 TO STA. 1072+50.00

F.A.P. RTE. 303	SECTION 129R	COUNTY WINNEBAGO	TOTAL SHEETS 968	SHEET NO. 813
ILLINOIS FED. AID PROJECT			CONTRACT NO. 64988	



DATE	
BY	
FINISHED SURVEY	
PLOTTED	
TEMPLATE	
NOTE BOOK	
AREAS CHECKED	
NO.	

DATE	
BY	
ORIGINAL SURVEY	
PLOTTED	
TEMPLATE	
NOTE BOOK	
AREAS CHECKED	
NO.	

Stage 1
 Cut + 9.57 S.F.
 Fill + 147.46 S.F.
 T.S. Lt = 102.60 L.F.


Stage 2
 Cut + 8.99 S.F.
 Fill + 38.38 S.F.
 T.S. Rt = 33.68 L.F.

Stage 1
 Cut + 3.25 S.F.
 Fill + 359.28 S.F.
 T.S. Lt = 90.51 L.F.

Stage 2
 Cut + 31.17 S.F.
 Fill + 23.21 S.F.
 T.S. Rt = 52.31 L.F.

Stage 1
 Channel Ex + 0.89 S.F.
 Fill + 379.98 S.F.
 T.S. Lt = 92.67 L.F.

Stage 2
 Cut + 10.78 S.F.
 Fill + 72.42 S.F.
 T.S. Rt = 126.19 L.F.



DATE	
BY	
FINISHED SURVEY	
PLOTTED TEMPLATE	
NOTE BOOK NO.	
AREAS CHECKED	

DATE	
BY	
ORIGINAL SURVEY	
PLOTTED TEMPLATE	
NOTE BOOK NO.	
AREAS CHECKED	

FILE NAME = ... \CADD SHEETS\Z00793XMSHT.DGN
 USER NAME = Elgin 110
 PLOT SCALE = 20.0000' / IN.
 PLOT DATE = 5/6/2013

DESIGNED - SJF	REVISOR -
DRAWN - SAE	REVISOR -
CHECKED - RMH	REVISOR -
DATE - APRIL 30, 2013	REVISOR -

**STATE OF ILLINOIS
 DEPARTMENT OF TRANSPORTATION**

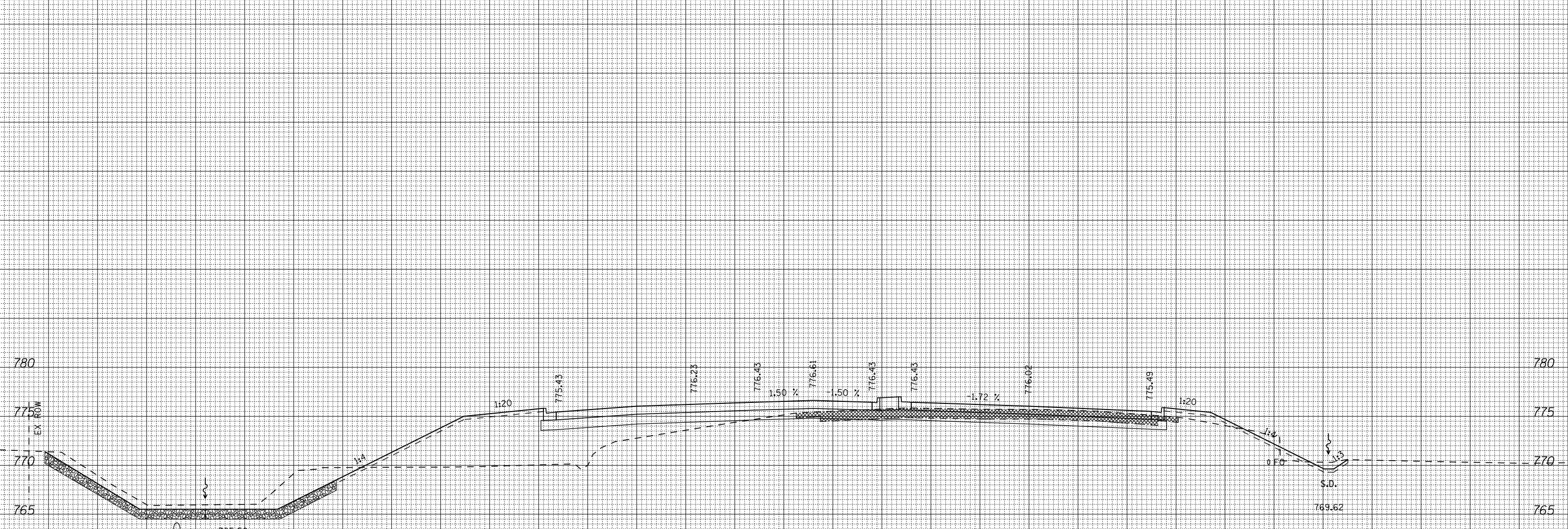
CROSS SECTIONS IL 173

SCALE: SHEET NO. OF SHEETS STA. 1074+00.00 TO STA. 1075+00.00

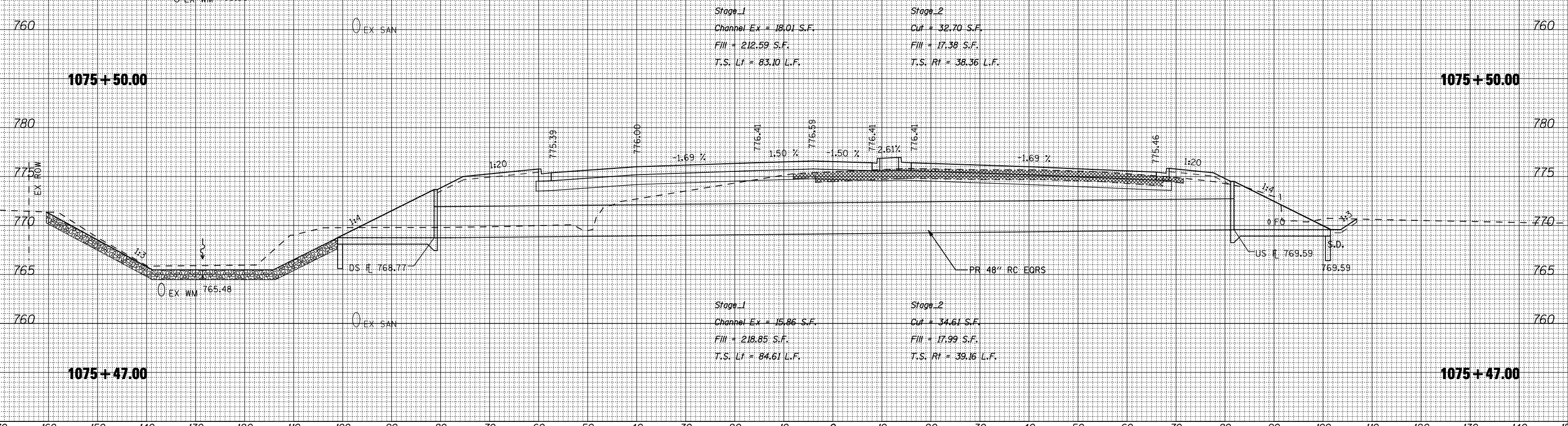
F.A.P. RTE.	SECTION	COUNTY	TOTAL SHEETS	SHEET NO.
303	129R	WINNEBAGO	968	815
			CONTRACT NO. 64988	
ILLINOIS FED. AID PROJECT				

170 160 150 140 130 120 110 100 90 80 70 60 50 40 30 20 10 0 10 20 30 40 50 60 70 80 90 100 110 120 130 140 150

FINAL SURVEY NO.	SURVEYED PLOTTED AREAS CHECKED	DATE
NOTE BOOK NO.	TEMPLATE AREAS CHECKED	



ORIGINAL SURVEY NO.	SURVEYED PLOTTED AREAS CHECKED	DATE
NOTE BOOK NO.	TEMPLATE AREAS CHECKED	



170 160 150 140 130 120 110 100 90 80 70 60 50 40 30 20 10 0 10 20 30 40 50 60 70 80 90 100 110 120 130 140 150

FILE NAME = ... \CADD SHEETS\Z00793XMSHT.DGN
THE UPCHURCH GROUP, INC.

USER NAME = Elgrn 110
 DESIGNED - SJF
 DRAWN - SAE
 CHECKED - RMH
 DATE - APRIL 30, 2013

REVISED -
 REVISED -
 REVISED -
 REVISED -

**STATE OF ILLINOIS
 DEPARTMENT OF TRANSPORTATION**

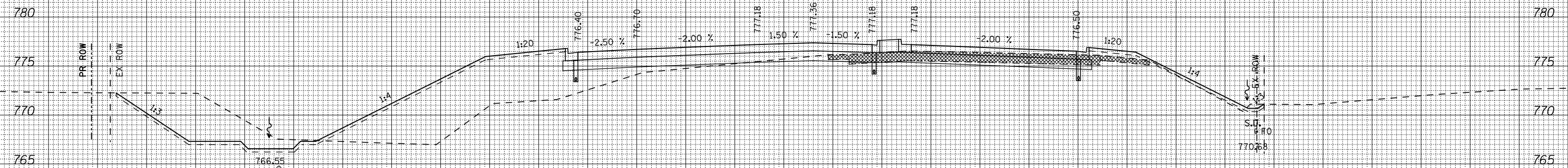
CROSS SECTIONS IL 173

SCALE: SHEET NO. OF SHEETS STA. 1075+47.00 TO STA. 1075+50.00

F.A.P. RTE. 303	SECTION 129R	COUNTY WINNEBAGO	TOTAL SHEETS 968	SHEET NO. 816
ILLINOIS FED. AID PROJECT			CONTRACT NO. 64988	

170 160 150 140 130 120 110 100 90 80 70 60 50 40 30 20 10 0 10 20 30 40 50 60 70 80 90 100 110 120 130 140 150

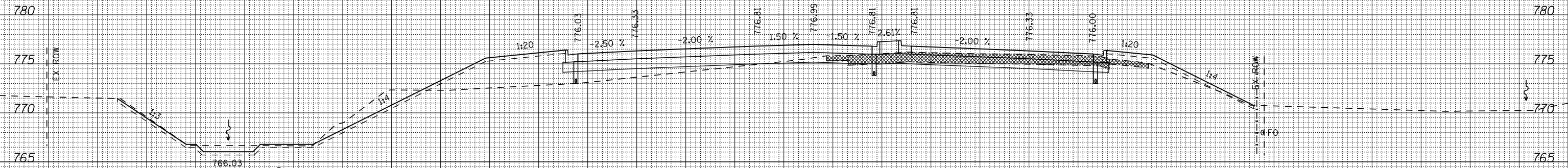
FINAL SURVEY NO.	SURVEYED	DATE
NOTE BOOK	PLOTTED	
AREAS CHECKED	TEMPLATE	
	AREAS CHECKED	



Stage 1
 Channel Ex = 104.43 S.F.
 Fill = 250.76 S.F.
 T.S. Lt = 93.58 L.F.

Stage 2
 Cut = 15.88 S.F.
 Fill = 17.48 S.F.
 T.S. Rt = 36.44 L.F.

ORIGINAL SURVEY NO.	SURVEYED	DATE
NOTE BOOK	PLOTTED	
AREAS CHECKED	TEMPLATE	
	AREAS CHECKED	



Stage 1
 Channel Ex = 33.52 S.F.
 Fill = 100.35 S.F.
 T.S. Lt = 93.29 L.F.

Stage 2
 Cut = 19.50 S.F.
 Fill = 19.43 S.F.
 T.S. Rt = 30.66 L.F.

170 160 150 140 130 120 110 100 90 80 70 60 50 40 30 20 10 0 10 20 30 40 50 60 70 80 90 100 110 120 130 140 150

FILE NAME = ... \CADD SHEETS\200793XMSH.DGN
 THE UPCHURCH GROUP, INC.

USER NAME = Elgin 110
 DESIGNED - SJF
 DRAWN - SAE
 CHECKED - RMH
 DATE - APRIL 30, 2013

REVISED -
 REVISED -
 REVISED -
 REVISED -

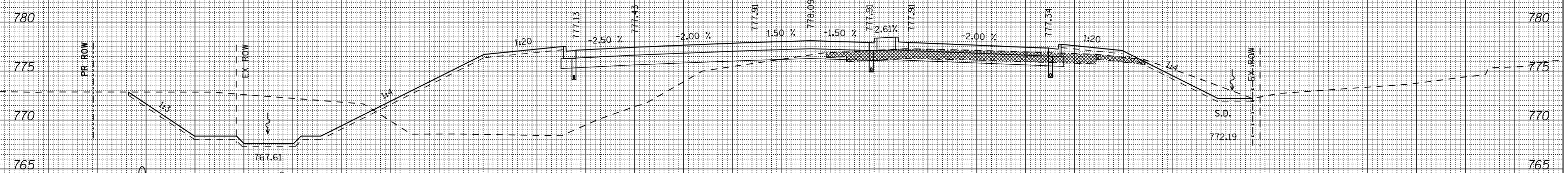
STATE OF ILLINOIS
 DEPARTMENT OF TRANSPORTATION

CROSS SECTIONS IL 173
 SCALE: SHEET NO. OF SHEETS STA. 1076+00.00 TO STA. 1076+50.00

F.A.P. RTE. 303	SECTION 129R	COUNTY WINNEBAGO	TOTAL SHEETS 968	SHEET NO. 817
			CONTRACT NO. 64988	
ILLINOIS FED. AID PROJECT				

170 160 150 140 130 120 110 100 90 80 70 60 50 40 30 20 10 0 10 20 30 40 50 60 70 80 90 100 110 120 130 140 150

FINAL SURVEY NO.	SURVEYED PLOTTED TEMPLATE AREAS CHECKED	BY	DATE



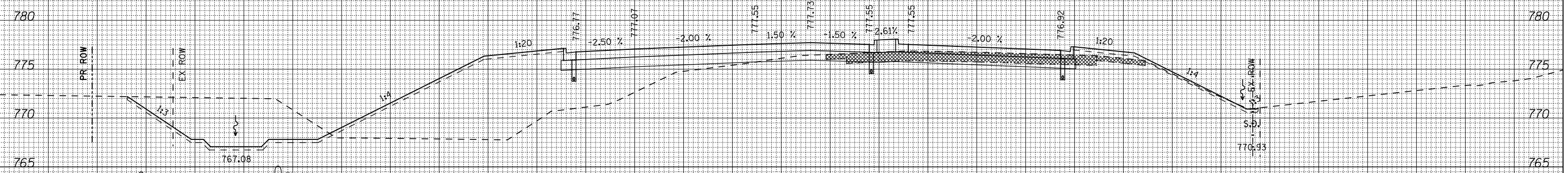
Stage_1
 Channel Ex = 172.77 S.F.
 Fill = 375.03 S.F.
 T.S. Lt = 90.84 L.F.

Stage_2
 Cut = 28.72 S.F.
 Fill = 17.69 S.F.
 T.S. Rt = 39.82 L.F.

1077+50.00

1077+50.00

ORIGINAL SURVEY NO.	SURVEYED PLOTTED TEMPLATE AREAS CHECKED	BY	DATE



Stage_1
 Channel Ex = 142.80 S.F.
 Fill = 339.34 S.F.
 T.S. Lt = 91.10 L.F.

Stage_2
 Cut = 13.09 S.F.
 Fill = 18.02 S.F.
 T.S. Rt = 38.55 L.F.

1077+00.00

1077+00.00

FILE NAME = ... \CADD SHEETS\Z00793XMSHT.DGN
 USER NAME = Elgin 110
 PLOT SCALE = 20.0000' / IN.
 PLOT DATE = 5/6/2013

DESIGNED - SJF
 DRAWN - SAE
 CHECKED - RMH
 DATE - APRIL 30, 2013

REVISED -
 REVISED -
 REVISED -
 REVISED -

STATE OF ILLINOIS
 DEPARTMENT OF TRANSPORTATION

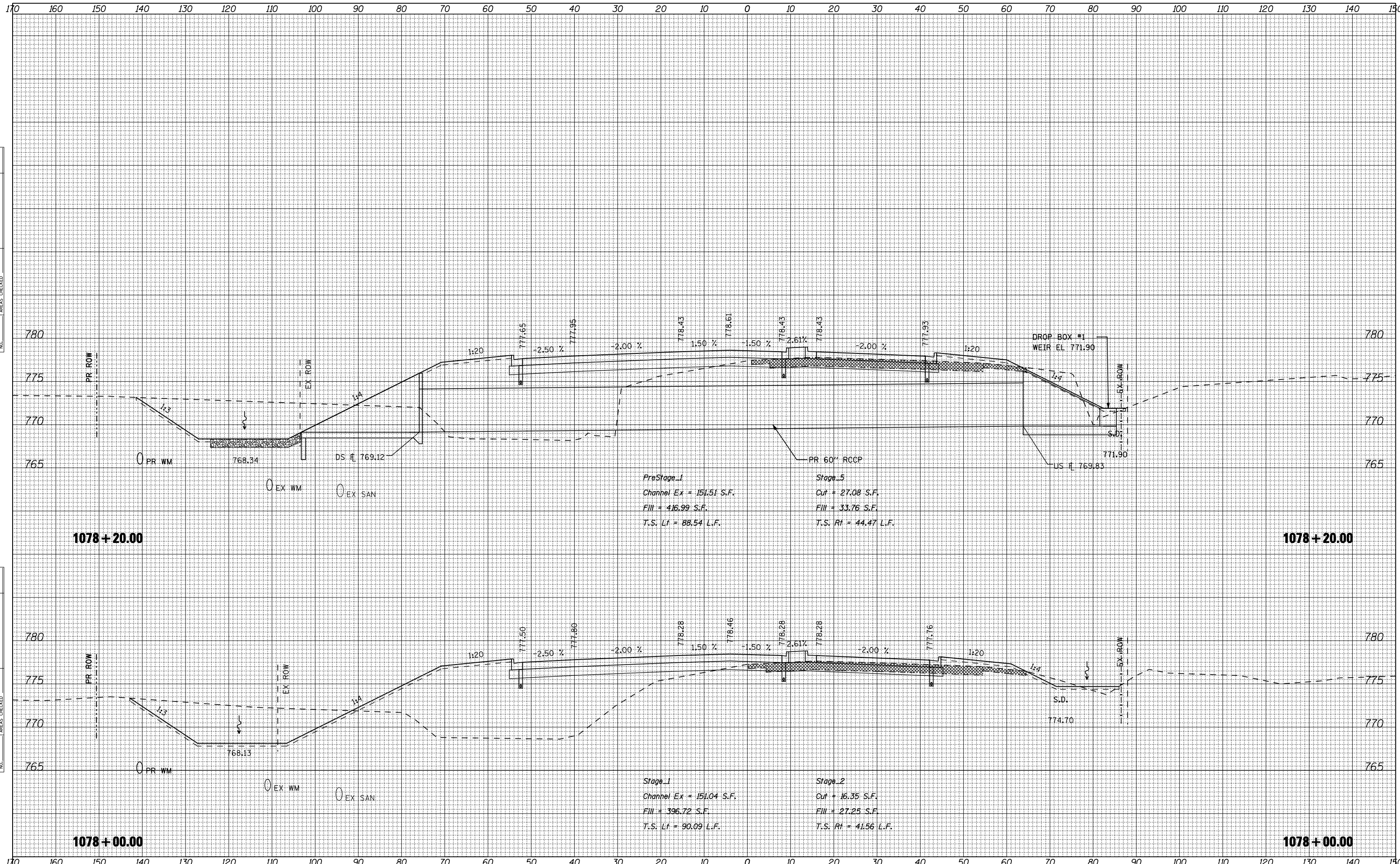
CROSS SECTIONS IL 173

SCALE: SHEET NO. OF SHEETS STA. 1077+00.00 TO STA. 1077+50.00

F.A.P. RTE. 303	SECTION 129R	COUNTY WINNEBAGO	TOTAL SHEETS 968	SHEET NO. 818
			CONTRACT NO. 64988	
ILLINOIS FED. AID PROJECT				

FINAL SURVEY NO.	SURVEYED PLOTTED TEMPLATE AREAS CHECKED	BY	DATE

ORIGINAL SURVEY NO.	SURVEYED PLOTTED TEMPLATE AREAS CHECKED	BY	DATE



PreStage_1
Channel Ex = 151.51 S.F.
Fill = 416.99 S.F.
T.S. Lt = 88.54 L.F.

Stage_5
Cut = 27.08 S.F.
Fill = 33.76 S.F.
T.S. Rt = 44.47 L.F.

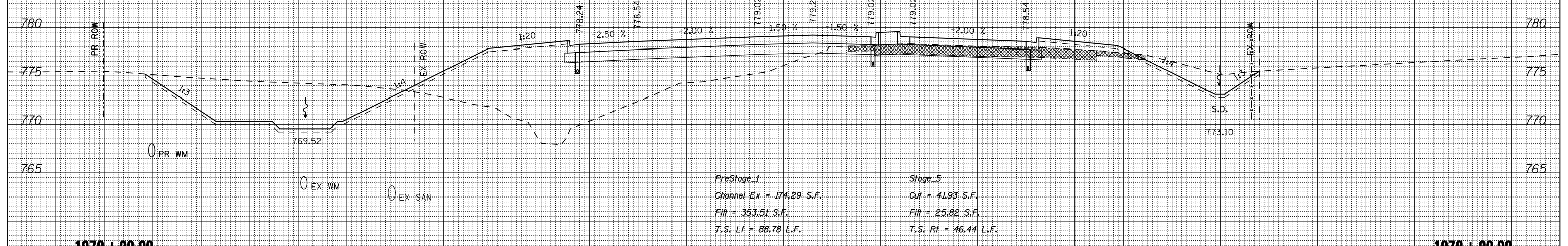
Stage_1
Channel Ex = 151.04 S.F.
Fill = 396.72 S.F.
T.S. Lt = 90.09 L.F.

Stage_2
Cut = 16.35 S.F.
Fill = 27.25 S.F.
T.S. Rt = 41.56 L.F.

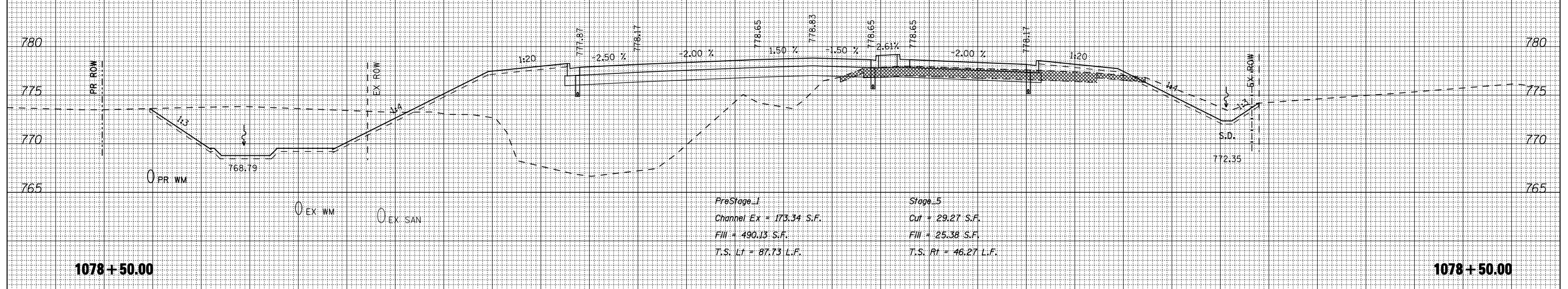
FILE NAME = ...VCADD SHEETS\Z00793XMSHT.DGN	USER NAME = Elgin 110	DESIGNED - SJF	REVISD -	SCALE:	SHEET NO.	OF	SHEETS	STA. 1078+00.00 TO STA. 1078+20.00	F.A.P. RTE. 303	SECTION 129R	COUNTY WINNEBAGO	TOTAL SHEETS 968	SHEET NO. 819
	PLOT SCALE = 20.0000' / IN.	CHECKED - RMH	REVISD -										
THE UPCHURCH GROUP, INC.	PLOT DATE = 5/6/2013	DATE - APRIL 30, 2013	REVISD -	STATE OF ILLINOIS DEPARTMENT OF TRANSPORTATION				CROSS SECTIONS IL 173		ILLINOIS FED. AID PROJECT			

170 160 150 140 130 120 110 100 90 80 70 60 50 40 30 20 10 0 10 20 30 40 50 60 70 80 90 100 110 120 130 140 150

FINAL SURVEY NO.	SURVEYED PLOTTED TEMPLATE AREAS CHECKED	BY	DATE



ORIGINAL SURVEY NO.	SURVEYED PLOTTED TEMPLATE AREAS CHECKED	BY	DATE



170 160 150 140 130 120 110 100 90 80 70 60 50 40 30 20 10 0 10 20 30 40 50 60 70 80 90 100 110 120 130 140 150

FILE NAME = ... \CADD SHEETS\200793XMSHT.DGN
 USER NAME = Elgin 110
 PLOT SCALE = 20.0000' / IN.
 PLOT DATE = 5/6/2013

DESIGNED - SJF
 DRAWN - SAE
 CHECKED - RMH
 DATE - APRIL 30, 2013

REVISED -
 REVISED -
 REVISED -
 REVISED -

**STATE OF ILLINOIS
 DEPARTMENT OF TRANSPORTATION**

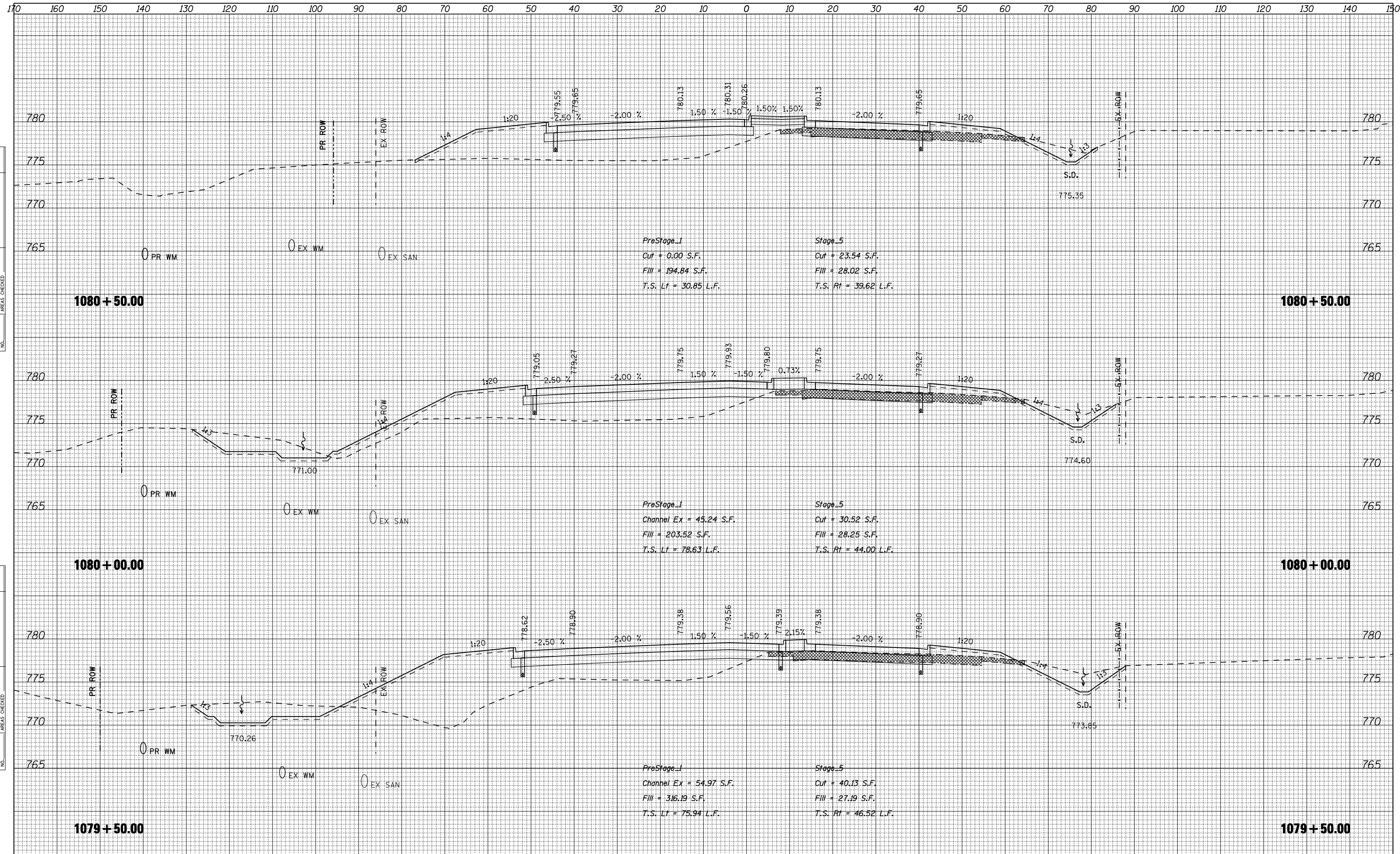
CROSS SECTIONS IL 173
 SCALE: SHEET NO. OF SHEETS STA. 1078+50.00 TO STA. 1079+00.00

F.A.P. RTE. 303	SECTION 129R	COUNTY WINNEBAGO	TOTAL SHEETS 968	SHEET NO. 820
ILLINOIS FED. AID PROJECT			CONTRACT NO. 64988	

THE UPCHURCH GROUP, INC.

DATE	
BY	
SURVEYED	
PLOTTED	
TEMPLATE	
AREAS	
CHECKED	
FINAL SURVEY	
NOTE BOOK	
NO.	

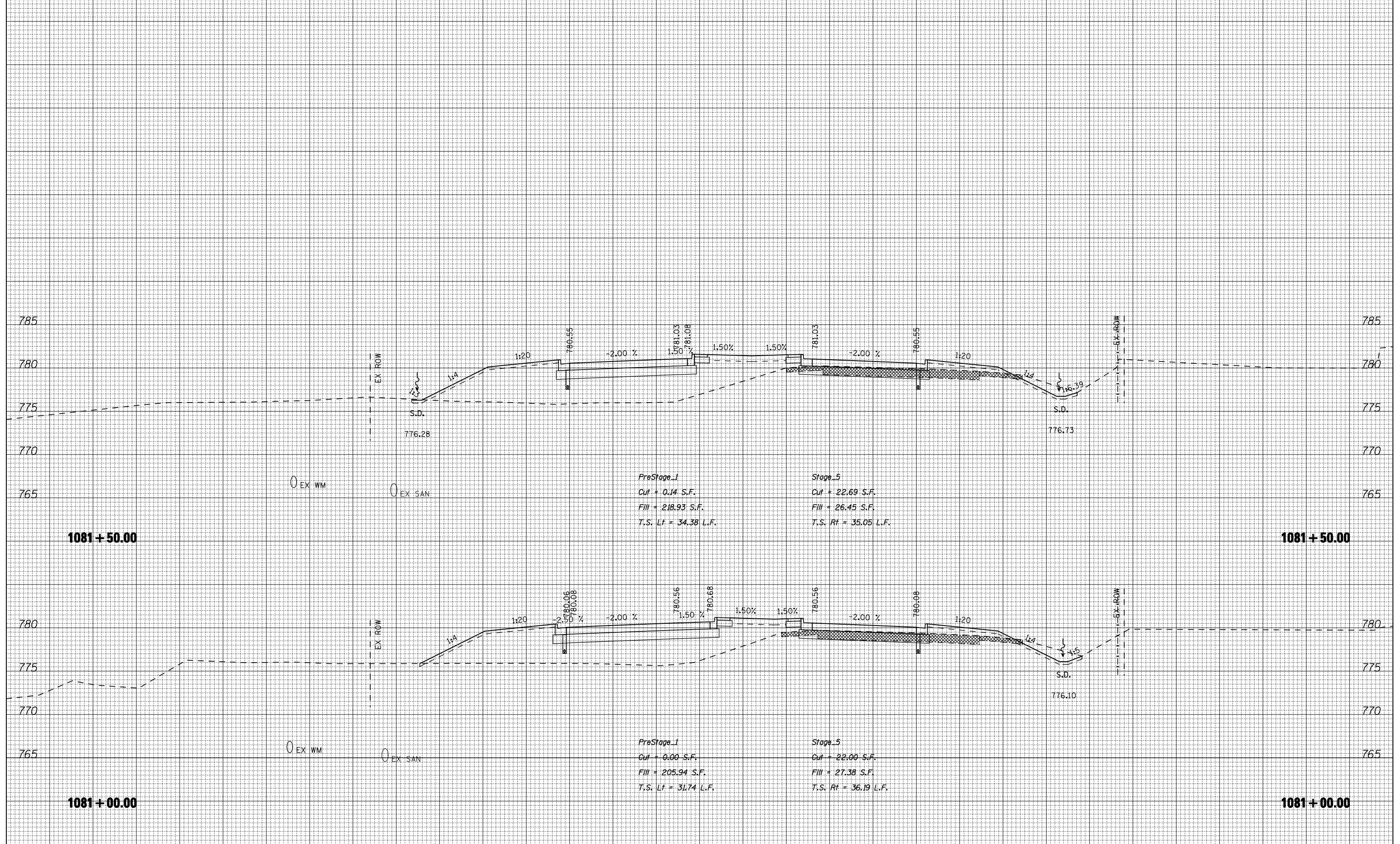
DATE	
BY	
SURVEYED	
PLOTTED	
TEMPLATE	
AREAS	
CHECKED	
ORIGINAL SURVEY	
NOTE BOOK	
NO.	



170 160 150 140 130 120 110 100 90 80 70 60 50 40 30 20 10 0 10 20 30 40 50 60 70 80 90 100 110 120 130 140 150

DATE	
BY	
SURVEYED	
PLOTTED	
TEMPLATE	
AREAS	
CHECKED	
NO.	

DATE	
BY	
SURVEYED	
PLOTTED	
TEMPLATE	
AREAS	
CHECKED	
NO.	



170 160 150 140 130 120 110 100 90 80 70 60 50 40 30 20 10 0 10 20 30 40 50 60 70 80 90 100 110 120 130 140 150

FILE NAME = ... \CADD SHEETS\Z007933MISHT.DGN
THE UPCHURCH GROUP, INC.

USER NAME = Elgin 110
 DESIGNED - SJF
 DRAWN - SAE
 CHECKED - RMH
 DATE - APRIL 30, 2013

REVISED -
 REVISED -
 REVISED -
 REVISED -

**STATE OF ILLINOIS
 DEPARTMENT OF TRANSPORTATION**

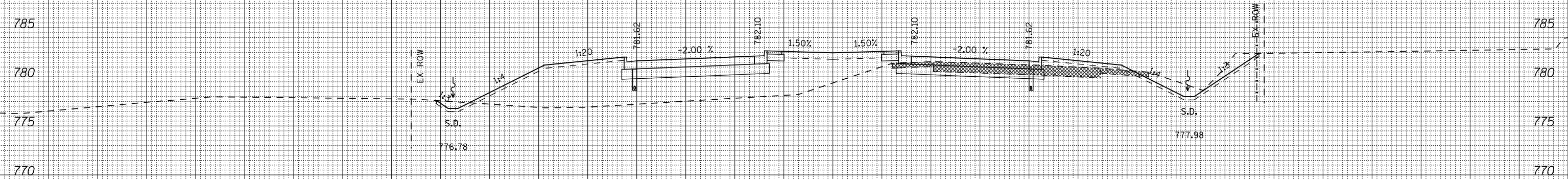
CROSS SECTIONS IL 173

SCALE: SHEET NO. OF SHEETS STA. 1081+00.00 TO STA. 1081+50.00

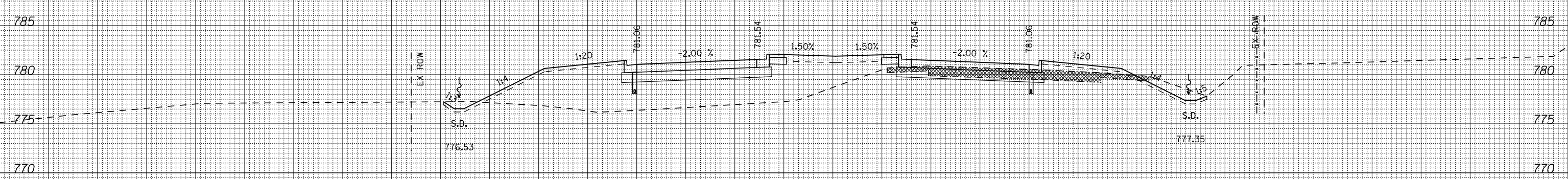
F.A.P. RTE.	SECTION	COUNTY	TOTAL SHEETS	SHEET NO.
303	129R	WINNEBAGO	968	822
			CONTRACT NO. 64988	
ILLINOIS FED. AID PROJECT				

170 160 150 140 130 120 110 100 90 80 70 60 50 40 30 20 10 0 10 20 30 40 50 60 70 80 90 100 110 120 130 140 150

DATE	
BY	
SURVEYED	
PLOTTED	
TEMPLATE	
AREAS	
CHECKED	
NO.	



DATE	
BY	
SURVEYED	
PLOTTED	
TEMPLATE	
AREAS	
CHECKED	
NO.	



170 160 150 140 130 120 110 100 90 80 70 60 50 40 30 20 10 0 10 20 30 40 50 60 70 80 90 100 110 120 130 140 150

FILE NAME = ... \CADD SHEETS\200793X\MISHT.DGN
THE UPCHURCH GROUP, INC.

USER NAME = E1grn 110
 DESIGNED - SJF
 DRAWN - SAE
 CHECKED - RMH
 DATE - APRIL 30, 2013

REVISED -
 REVISED -
 REVISED -
 REVISED -

**STATE OF ILLINOIS
 DEPARTMENT OF TRANSPORTATION**

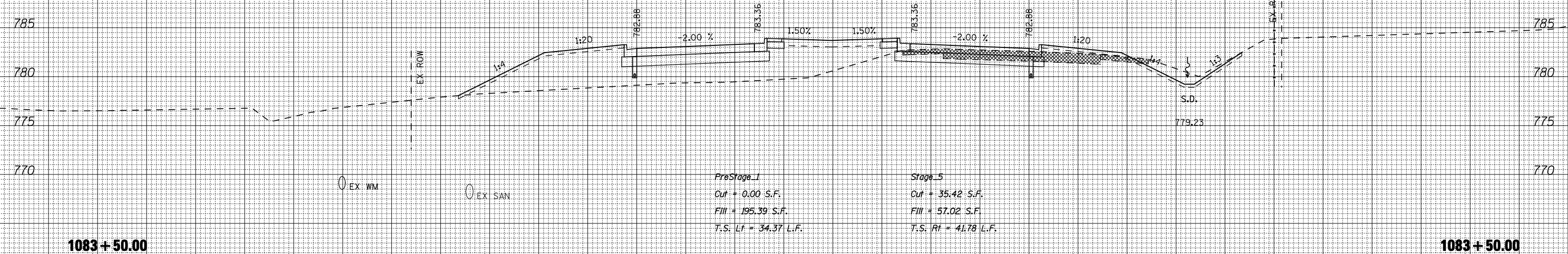
CROSS SECTIONS IL 173

SCALE: SHEET NO. OF SHEETS STA. 1082+00.00 TO STA. 1082+50.00

F.A.P. RTE.	SECTION	COUNTY	TOTAL SHEETS	SHEET NO.
303	129R	WINNEBAGO	968	823
			CONTRACT NO. 64988	
ILLINOIS FED. AID PROJECT				

170 160 150 140 130 120 110 100 90 80 70 60 50 40 30 20 10 0 10 20 30 40 50 60 70 80 90 100 110 120 130 140 150

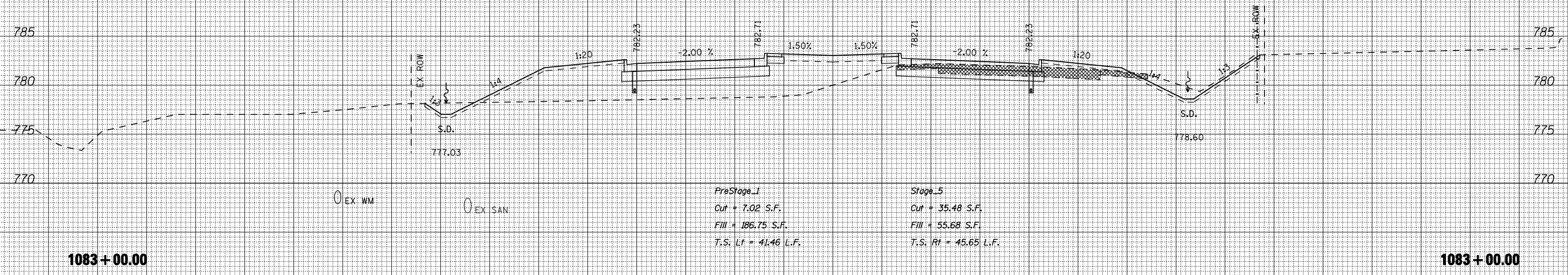
FINAL SURVEY NO.	SURVEYED PLOTTED TEMPLATE AREAS CHECKED	DATE
BY		



PreStage_1
 Cut + 0.00 S.F.
 Fill + 195.39 S.F.
 T.S. Lt = 34.37 L.F.

Stage_5
 Cut + 35.42 S.F.
 Fill + 57.02 S.F.
 T.S. Rt = 41.78 L.F.

ORIGINAL SURVEY NO.	SURVEYED PLOTTED TEMPLATE AREAS CHECKED	DATE
BY		



PreStage_1
 Cut + 7.02 S.F.
 Fill + 186.75 S.F.
 T.S. Lt = 41.46 L.F.

Stage_5
 Cut + 35.48 S.F.
 Fill + 55.68 S.F.
 T.S. Rt = 45.65 L.F.

170 160 150 140 130 120 110 100 90 80 70 60 50 40 30 20 10 0 10 20 30 40 50 60 70 80 90 100 110 120 130 140 150

FILE NAME = ... \CADD SHEETS\Z00793X\MISHT.DGN
 THE UPCHURCH GROUP, INC.

USER NAME = E1grn 110
 DESIGNED - SJF
 DRAWN - SAE
 CHECKED - RMH
 DATE - APRIL 30, 2013


REVISED -
 REVISED -
 REVISED -
 REVISED -

STATE OF ILLINOIS
 DEPARTMENT OF TRANSPORTATION

CROSS SECTIONS IL 173

SCALE: SHEET NO. OF SHEETS STA. 1083+00.00 TO STA. 1083+50.00

F.A.P. RTE. 303	SECTION 129R	COUNTY WINNEBAGO	TOTAL SHEETS 968	SHEET NO. 824
			CONTRACT NO. 64988	
ILLINOIS FED. AID PROJECT				



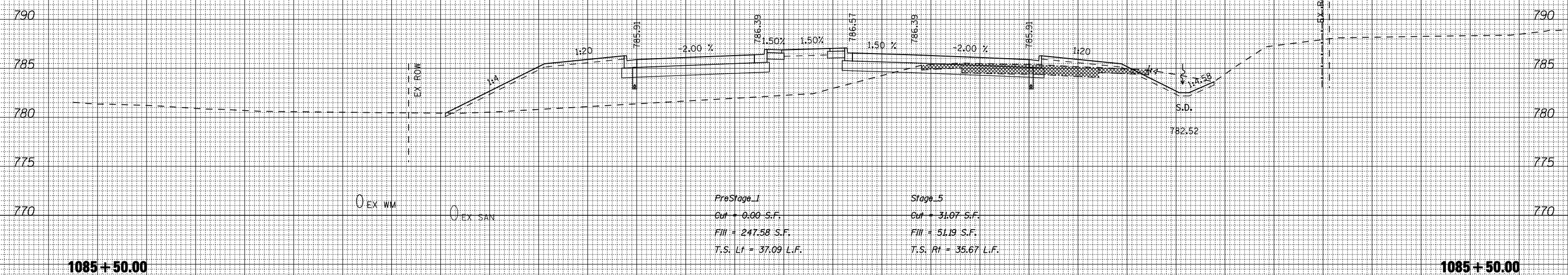
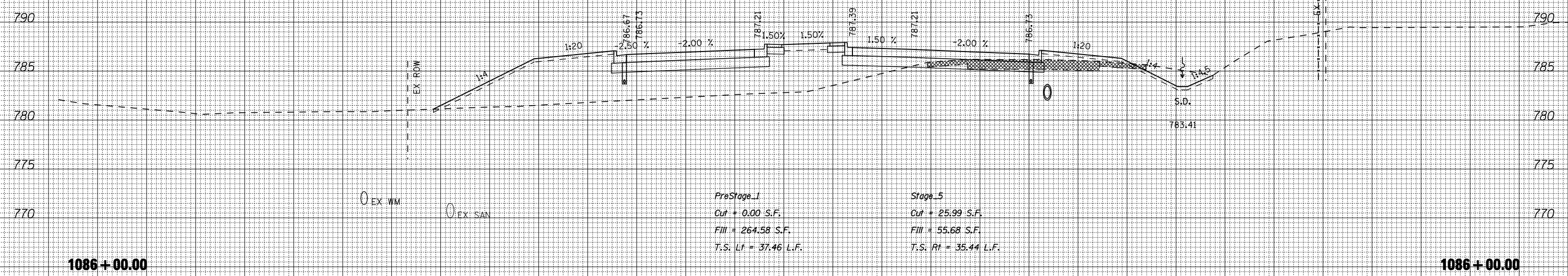
DATE	
BY	
SURVEYED	
PLOTTED	
TEMPLATE	
AREAS	
CHECKED	
NO.	

DATE	
BY	
ORIGINAL SURVEY	
NOTE BOOK	
AREAS	
CHECKED	
NO.	

170 160 150 140 130 120 110 100 90 80 70 60 50 40 30 20 10 0 10 20 30 40 50 60 70 80 90 100 110 120 130 140 150

DATE	
BY	
FINAL SURVEY PLOTTED TEMPLATE AREAS CHECKED	
NO.	

DATE	
BY	
ORIGINAL SURVEY PLOTTED TEMPLATE AREAS CHECKED	
NO.	



170 160 150 140 130 120 110 100 90 80 70 60 50 40 30 20 10 0 10 20 30 40 50 60 70 80 90 100 110 120 130 140 150

FILE NAME = ... \CADD SHEETS\Z00793X\MISHT.DGN
THE UPCHURCH GROUP, INC.

USER NAME = Elgin 110
 DESIGNED - SJF
 DRAWN - SAE
 CHECKED - RMH
 DATE - APRIL 30, 2013

REVISED -
 REVISED -
 REVISED -
 REVISED -

**STATE OF ILLINOIS
 DEPARTMENT OF TRANSPORTATION**

CROSS SECTIONS IL 173

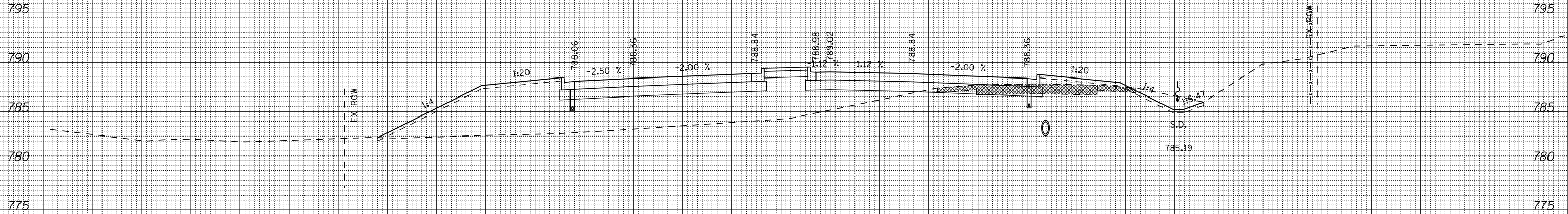
SCALE: SHEET NO. OF SHEETS STA. 1085+50.00 TO STA. 1086+00.00

F.A.P. RTE.	SECTION	COUNTY	TOTAL SHEETS	SHEET NO.
303	129R	WINNEBAGO	968	826
			CONTRACT NO. 64988	

ILLINOIS FED. AID PROJECT

170 160 150 140 130 120 110 100 90 80 70 60 50 40 30 20 10 0 10 20 30 40 50 60 70 80 90 100 110 120 130 140 150

BY	DATE
FINAL SURVEY	SURVEYED
NOTE BOOK	PLOTTED
NO.	TEMPLATE
	AREAS
	CHECKED



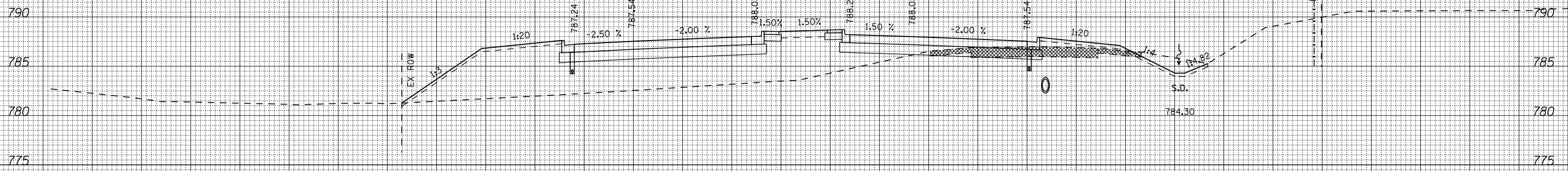
PreStage_1
 Cut = 0.00 S.F.
 Fill = 323.73 S.F.
 T.S. Lt = 38.03 L.F.

Stage_5
 Cut = 20.01 S.F.
 Fill = 42.45 S.F.
 T.S. Rt = 33.73 L.F.

1087+00.00

1087+00.00

BY	DATE
ORIGINAL SURVEY	SURVEYED
NOTE BOOK	PLOTTED
NO.	TEMPLATE
	AREAS
	CHECKED



PreStage_1
 Cut = 0.00 S.F.
 Fill = 320.57 S.F.
 T.S. Lt = 39.20 L.F.

Stage_5
 Cut = 21.60 S.F.
 Fill = 57.84 S.F.
 T.S. Rt = 34.61 L.F.

1086+50.00

1086+50.00

FILE NAME = ... \CADD SHEETS\200793X\MISHT.DGN
 THE UPCHURCH GROUP, INC.

USER NAME = E1grn 110
 DESIGNED - SJF
 DRAWN - SAE
 CHECKED - RMH
 DATE - APRIL 30, 2013

REVISED -
 REVISED -
 REVISED -
 REVISED -

STATE OF ILLINOIS
DEPARTMENT OF TRANSPORTATION

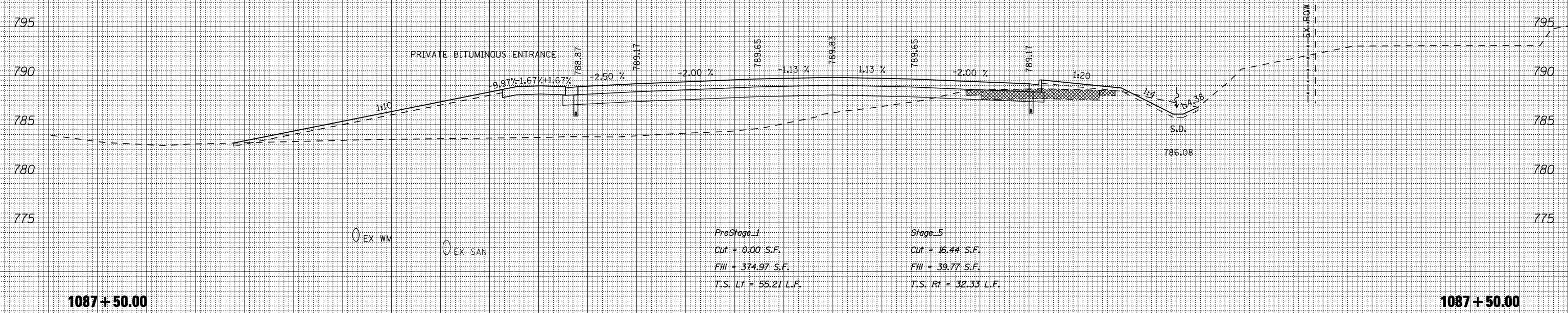
CROSS SECTIONS IL 173

SCALE: SHEET NO. OF SHEETS STA. 1086+50.00 TO STA. 1087+00.00

F.A.P. RTE.	SECTION	COUNTY	TOTAL SHEETS	SHEET NO.
303	129R	WINNEBAGO	968	827
CONTRACT NO. 64988			ILLINOIS FED. AID PROJECT	

170 160 150 140 130 120 110 100 90 80 70 60 50 40 30 20 10 0 10 20 30 40 50 60 70 80 90 100 110 120 130 140 150

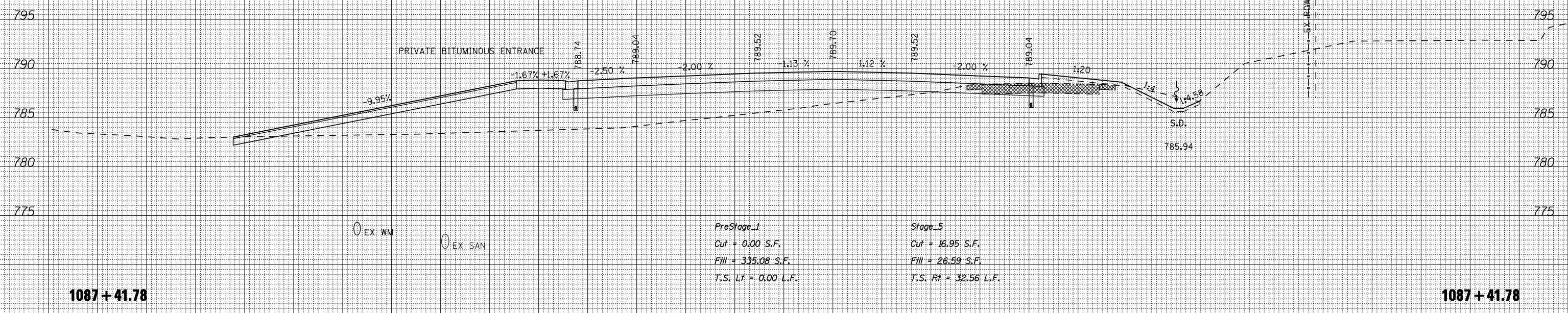
DATE	
BY	
FINAL SURVEY	
SURVEYED	
PLOTTED	
TEMPLATE	
NOTE BOOK	
AREAS CHECKED	
NO.	



1087+50.00

1087+50.00

DATE	
BY	
ORIGINAL SURVEY	
SURVEYED	
PLOTTED	
TEMPLATE	
NOTE BOOK	
AREAS CHECKED	
NO.	



1087+41.78

1087+41.78

FILE NAME = ... \CADD SHEETS\Z00793XMSHT.DGN
THE UPCHURCH GROUP, INC.

USER NAME = E1grn 110
 DESIGNED - SJF
 DRAWN - SAE
 CHECKED - RMH
 DATE - APRIL 30, 2013

REVISED -
 REVISED -
 REVISED -
 REVISED -

**STATE OF ILLINOIS
 DEPARTMENT OF TRANSPORTATION**

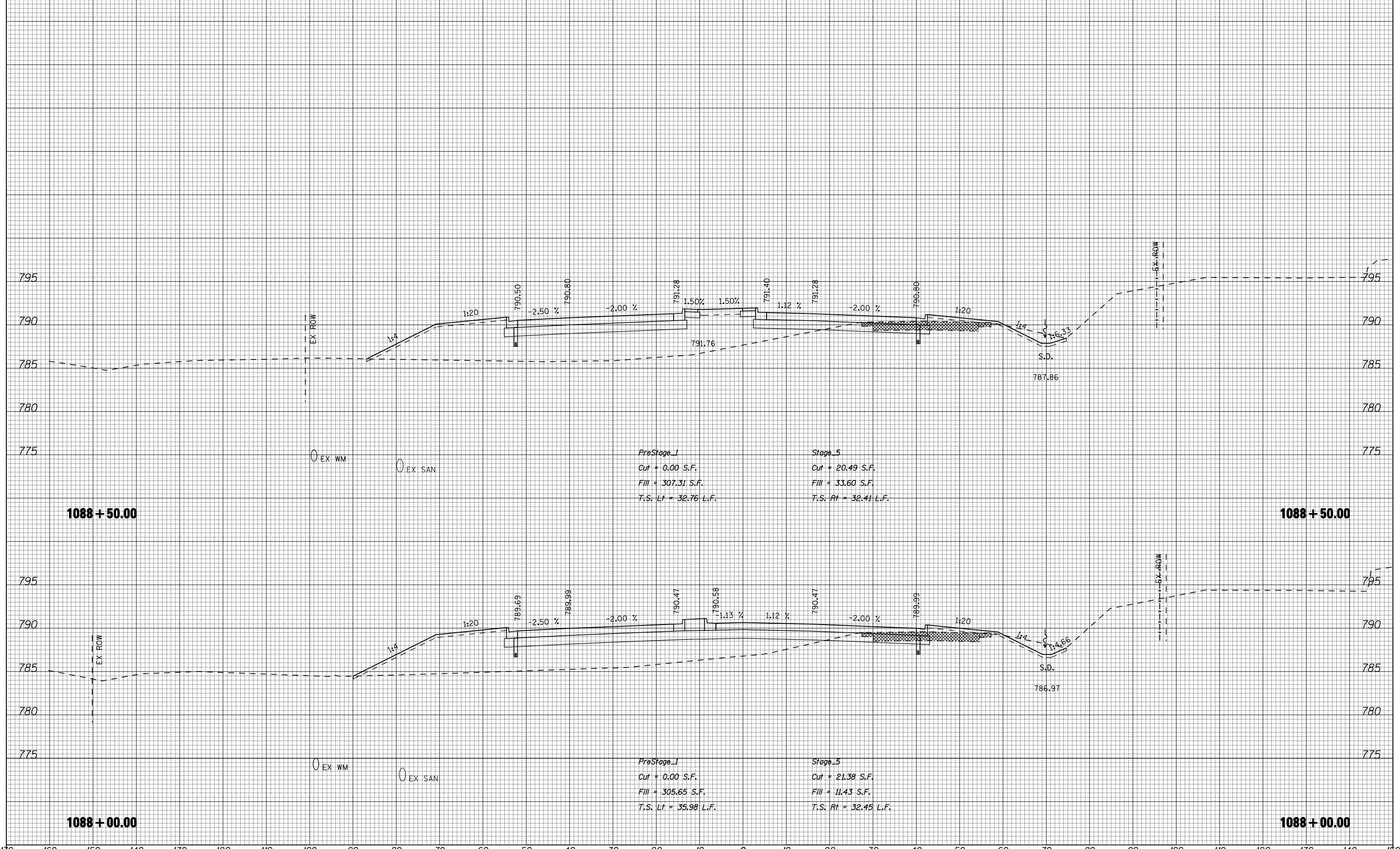
CROSS SECTIONS IL 173

SCALE: SHEET NO. OF SHEETS STA. 1087+41.78 TO STA. 1087+50.00

F.A.P. RTE.	SECTION	COUNTY	TOTAL SHEETS	SHEET NO.
303	129R	WINNEBAGO	968	828
			CONTRACT NO. 64988	
ILLINOIS FED. AID PROJECT				

DATE	
BY	
SURVEYED	
PLOTTED	
TEMPLATE	
AREAS CHECKED	
NO.	

DATE	
BY	
SURVEYED	
PLOTTED	
TEMPLATE	
AREAS CHECKED	
NO.	



FILE NAME =
 ...VCADD SHEETS\Z007933\MISHT.DGN

THE UPCHURCH GROUP, INC.

USER NAME = Elgin 110

DESIGNED	- SJF
DRAWN	- SAE
CHECKED	- RMH
DATE	- APRIL 30, 2013

REVISED	-
REVISED	-
REVISED	-
REVISED	-

STATE OF ILLINOIS
 DEPARTMENT OF TRANSPORTATION

CROSS SECTIONS IL 173

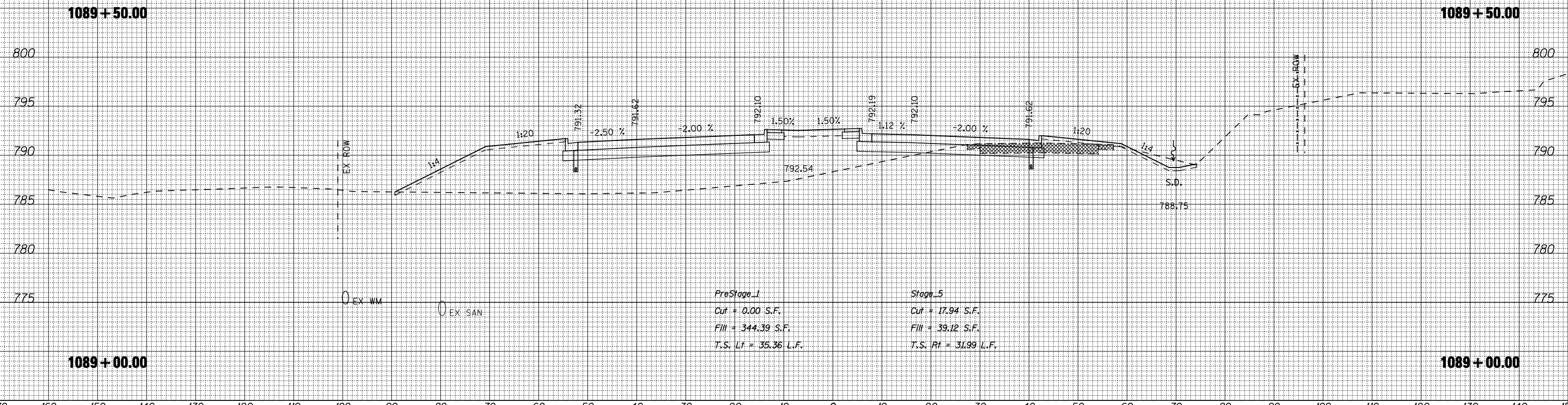
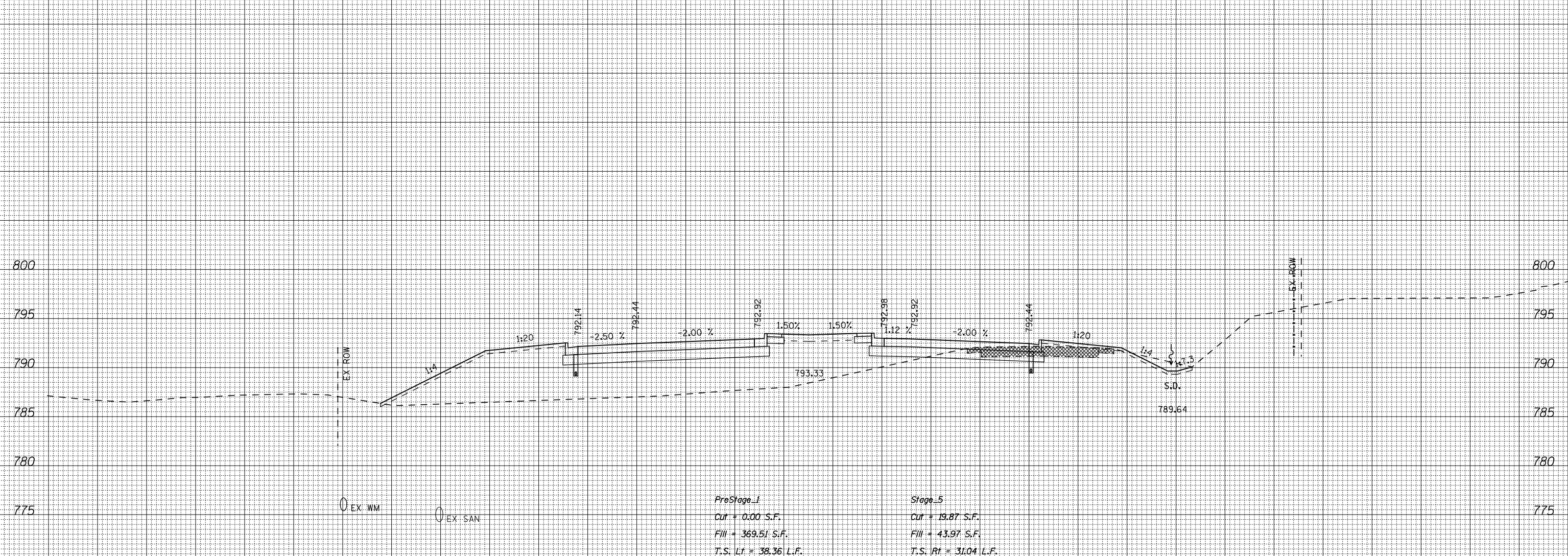
SCALE: SHEET NO. OF SHEETS STA. 1088+00.00 TO STA. 1088+50.00

F.A.P. RTE.	SECTION	COUNTY	TOTAL SHEETS	SHEET NO.
303	129R	WINNEBAGO	968	829
			CONTRACT NO. 64988	
ILLINOIS FED. AID PROJECT				

170 160 150 140 130 120 110 100 90 80 70 60 50 40 30 20 10 0 10 20 30 40 50 60 70 80 90 100 110 120 130 140 150

DATE	
BY	
SURVEYED	
PLOTTED	
TEMPLATE	
NOTE BOOK	
AREAS CHECKED	
NO.	

DATE	
BY	
SURVEYED	
PLOTTED	
TEMPLATE	
NOTE BOOK	
AREAS CHECKED	
NO.	



170 160 150 140 130 120 110 100 90 80 70 60 50 40 30 20 10 0 10 20 30 40 50 60 70 80 90 100 110 120 130 140 150

FILE NAME = ... \CADD SHEETS\Z00793XMSHT.DGN
THE UPCHURCH GROUP, INC.

USER NAME = E1grn 110
 DESIGNED - SJF
 DRAWN - SAE
 CHECKED - RMH
 DATE - APRIL 30, 2013

REVISED -
 REVISED -
 REVISED -
 REVISED -

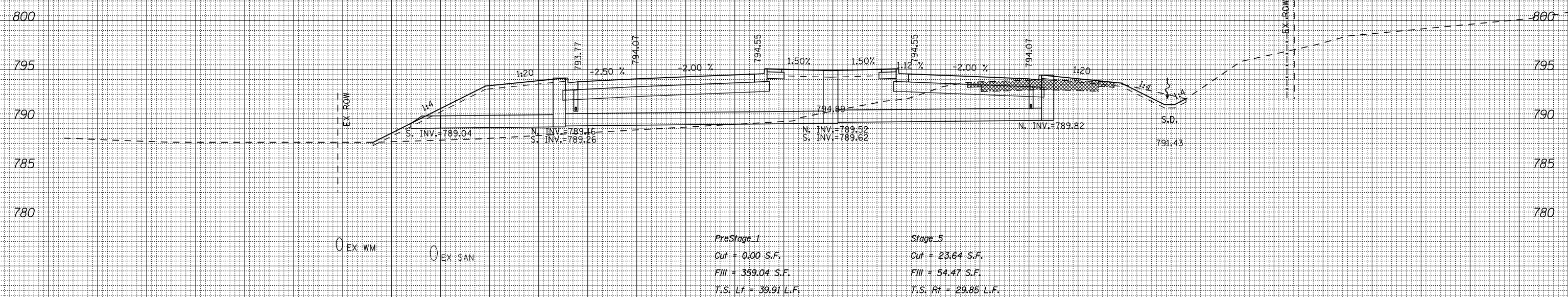
**STATE OF ILLINOIS
 DEPARTMENT OF TRANSPORTATION**

CROSS SECTIONS IL 173
 SCALE: SHEET NO. OF SHEETS STA. 1089+00.00 TO STA. 1089+50.00

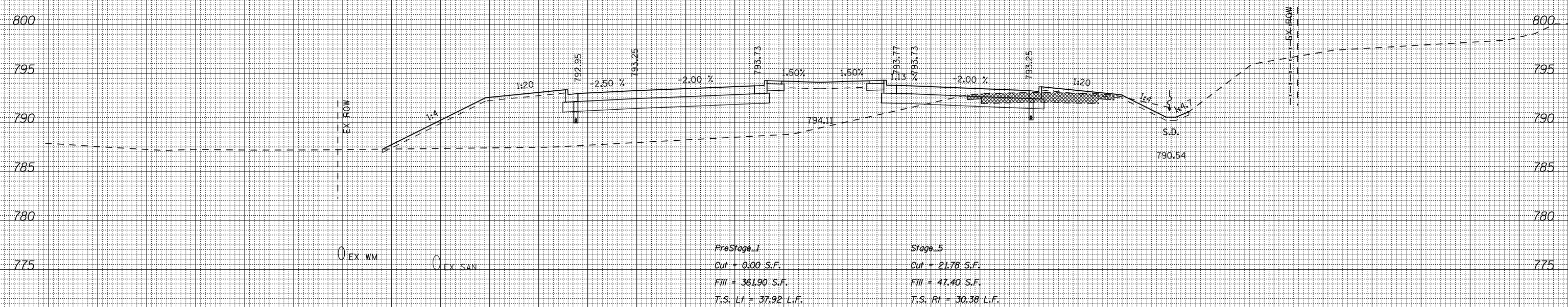
F.A.P. RTE.	SECTION	COUNTY	TOTAL SHEETS	SHEET NO.
303	129R	WINNEBAGO	968	830
			CONTRACT NO. 64988	
ILLINOIS FED. AID PROJECT				

170 160 150 140 130 120 110 100 90 80 70 60 50 40 30 20 10 0 10 20 30 40 50 60 70 80 90 100 110 120 130 140 150

FINAL SURVEY NO.	SURVEYED PLOTTED TEMPLATE AREAS CHECKED
BY	DATE



ORIGINAL SURVEY NO.	SURVEYED PLOTTED TEMPLATE AREAS CHECKED
BY	DATE



170 160 150 140 130 120 110 100 90 80 70 60 50 40 30 20 10 0 10 20 30 40 50 60 70 80 90 100 110 120 130 140 150

FILE NAME = ... \CADD SHEETS\200793X\MISHT.DGN
THE UPCHURCH GROUP, INC.

USER NAME = E1grn 110
DESIGNED - SJF
DRAWN - SAE
CHECKED - RMH
DATE - APRIL 30, 2013

REVISED -
REVISED -
REVISED -
REVISED -

**STATE OF ILLINOIS
DEPARTMENT OF TRANSPORTATION**

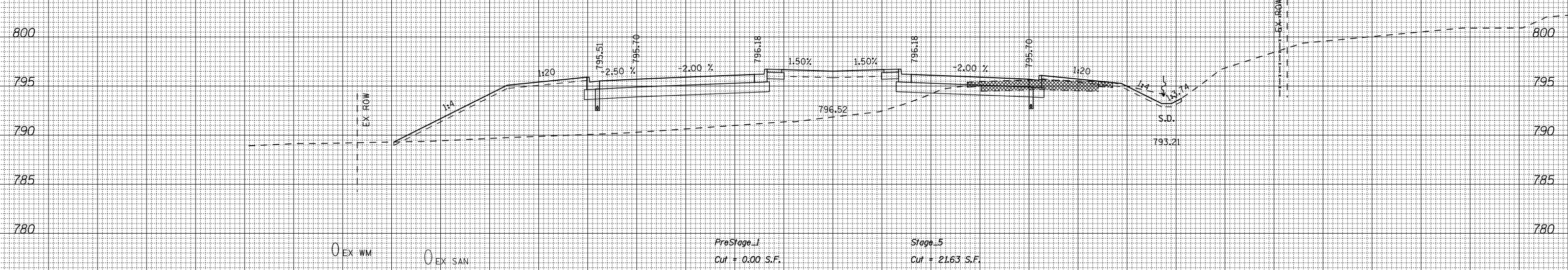
CROSS SECTIONS IL 173

SCALE: SHEET NO. OF SHEETS STA. 1090+00.00 TO STA. 1090+50.00

F.A.P. RTE. 303	SECTION 129R	COUNTY WINNEBAGO	TOTAL SHEETS 968	SHEET NO. 831
			CONTRACT NO. 64988	
ILLINOIS FED. AID PROJECT				

170 160 150 140 130 120 110 100 90 80 70 60 50 40 30 20 10 0 10 20 30 40 50 60 70 80 90 100 110 120 130 140 150

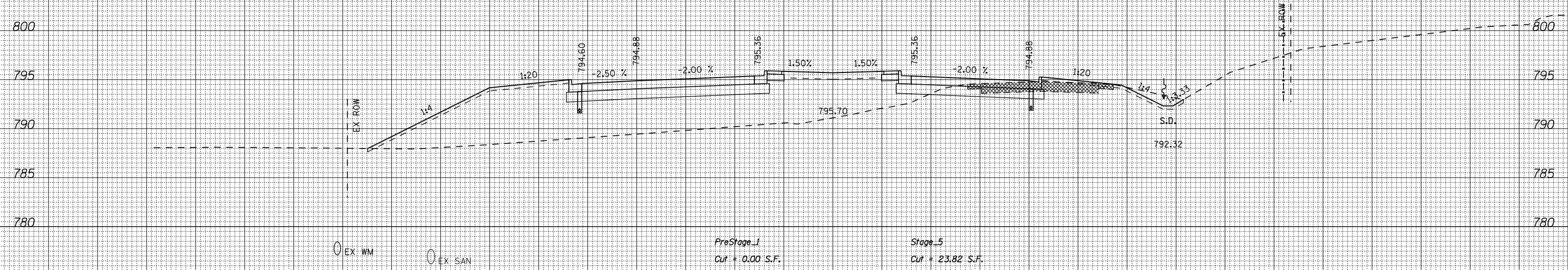
DATE	
BY	
SURVEYED	
PLOTTED	
TEMPLATE	
AREAS	
CHECKED	
NO.	



PreStage_1
 Cut + 0.00 S.F.
 Fill + 359.95 S.F.
 T.S. Lt = 40.08 L.F.

Stage_5
 Cut + 21.63 S.F.
 Fill + 62.02 S.F.
 T.S. Rt = 28.87 L.F.

DATE	
BY	
SURVEYED	
PLOTTED	
TEMPLATE	
AREAS	
CHECKED	
NO.	



PreStage_1
 Cut + 0.00 S.F.
 Fill + 388.73 S.F.
 T.S. Lt = 41.83 L.F.

Stage_5
 Cut + 23.82 S.F.
 Fill + 59.93 S.F.
 T.S. Rt = 29.33 L.F.

170 160 150 140 130 120 110 100 90 80 70 60 50 40 30 20 10 0 10 20 30 40 50 60 70 80 90 100 110 120 130 140 150

FILE NAME = ... \CADD SHEETS\Z00793XMISHT.DGN
 THE UPCHURCH GROUP, INC.

USER NAME = Elgin 110
 DESIGNED - SJF
 DRAWN - SAE
 CHECKED - RMH
 DATE - APRIL 30, 2013

REVISED -
 REVISED -
 REVISED -
 REVISED -

**STATE OF ILLINOIS
 DEPARTMENT OF TRANSPORTATION**

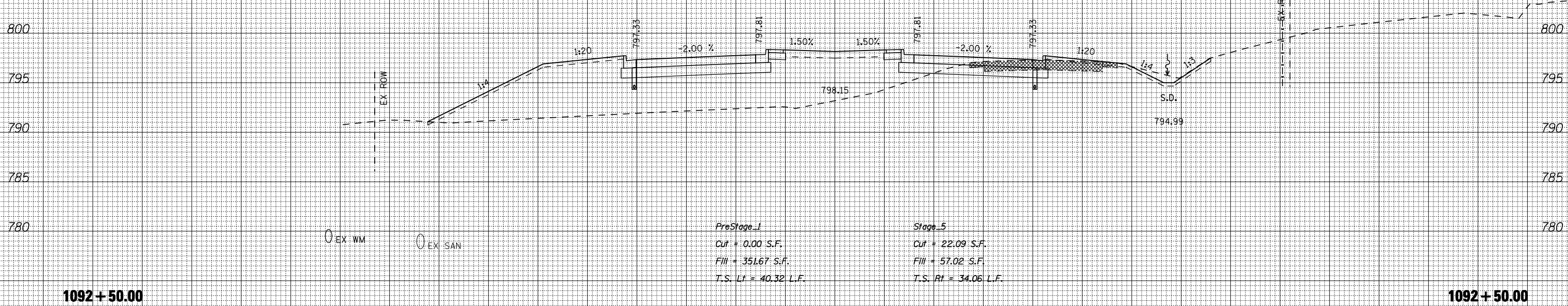
CROSS SECTIONS IL 173

SCALE: SHEET NO. OF SHEETS STA. 1091+00.00 TO STA. 1091+50.00

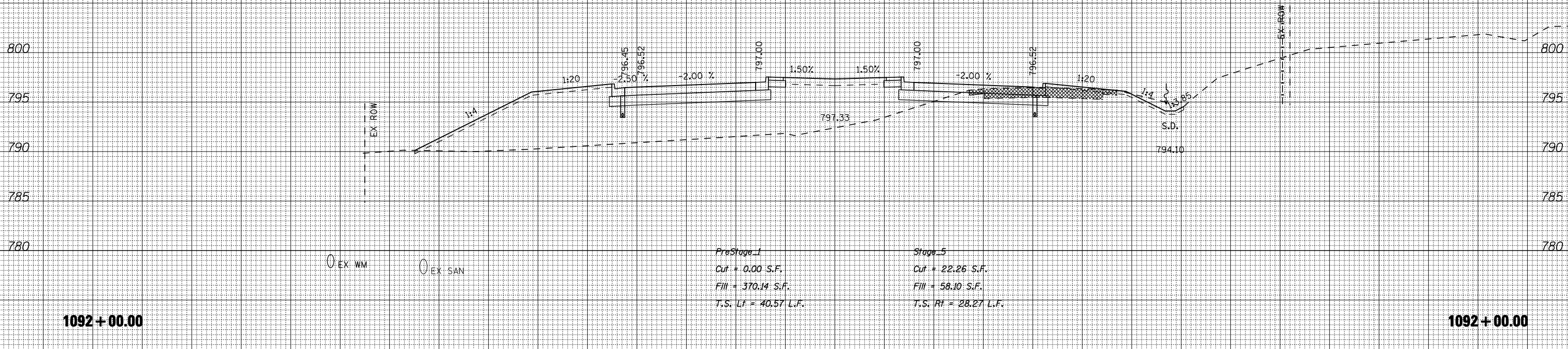
F.A.P. RTE.	SECTION	COUNTY	TOTAL SHEETS	SHEET NO.
303	129R	WINNEBAGO	968	832
			CONTRACT NO. 64988	
ILLINOIS FED. AID PROJECT				

170 160 150 140 130 120 110 100 90 80 70 60 50 40 30 20 10 0 10 20 30 40 50 60 70 80 90 100 110 120 130 140 150

DATE	
BY	
SURVEYED	
PLOTTED	
TEMPLATE	
NOTE BOOK	
AREAS CHECKED	
NO.	



DATE	
BY	
SURVEYED	
PLOTTED	
TEMPLATE	
NOTE BOOK	
AREAS CHECKED	
NO.	



170 160 150 140 130 120 110 100 90 80 70 60 50 40 30 20 10 0 10 20 30 40 50 60 70 80 90 100 110 120 130 140 150

FILE NAME = ... \CADD SHEETS\Z00793XMSHT.DGN
THE UPCHURCH GROUP, INC.

USER NAME = Elgrn 110
 DESIGNED - SJF
 DRAWN - SAE
 CHECKED - RMH
 DATE - APRIL 30, 2013

REVISED -
 REVISED -
 REVISED -
 REVISED -

**STATE OF ILLINOIS
 DEPARTMENT OF TRANSPORTATION**

CROSS SECTIONS IL 173


SCALE: SHEET NO. OF SHEETS STA. 1092+00.00 TO STA. 1092+50.00

F.A.P. RTE.	SECTION	COUNTY	TOTAL SHEETS	SHEET NO.
303	129R	WINNEBAGO	968	833
			CONTRACT NO. 64988	
ILLINOIS FED. AID PROJECT				

170 160 150 140 130 120 110 100 90 80 70 60 50 40 30 20 10 0 10 20 30 40 50 60 70 80 90 100 110 120 130 140 150

DATE	
BY	
SURVEYED	
PLOTTED	
TEMPLATE	
NOTE BOOK	
AREAS CHECKED	
NO.	

DATE	
BY	
SURVEYED	
PLOTTED	
TEMPLATE	
NOTE BOOK	
AREAS CHECKED	
NO.	



FILE NAME = ... \CADD SHEETS\200793XMSHT.DGN
THE UPCHURCH GROUP, INC.

USER NAME = E1grn 110
 DESIGNED - SJF
 DRAWN - SAE
 CHECKED - RMH
 DATE - APRIL 30, 2013

REVISED -
 REVISED -
 REVISED -
 REVISED -

**STATE OF ILLINOIS
 DEPARTMENT OF TRANSPORTATION**

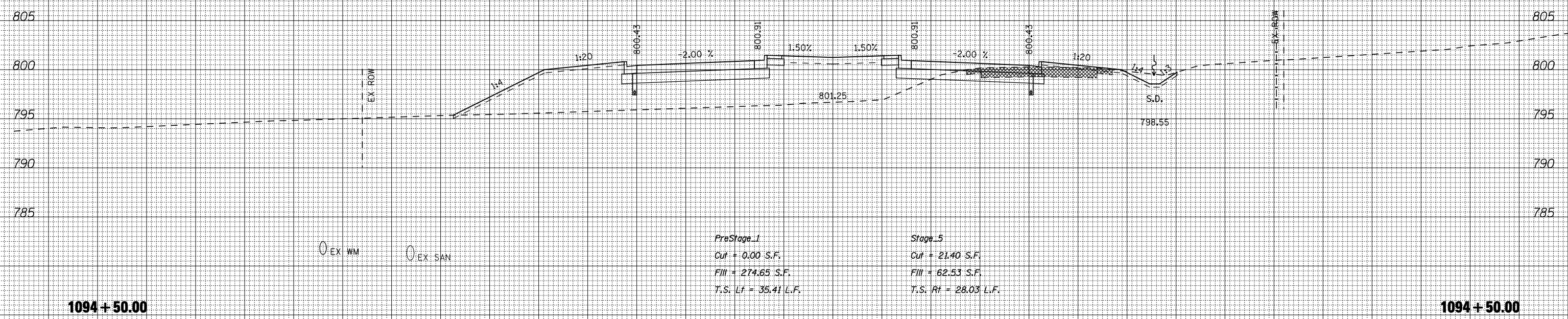
CROSS SECTIONS IL 173

SCALE: SHEET NO. OF SHEETS STA. 1093+00.00 TO STA. 1093+50.00

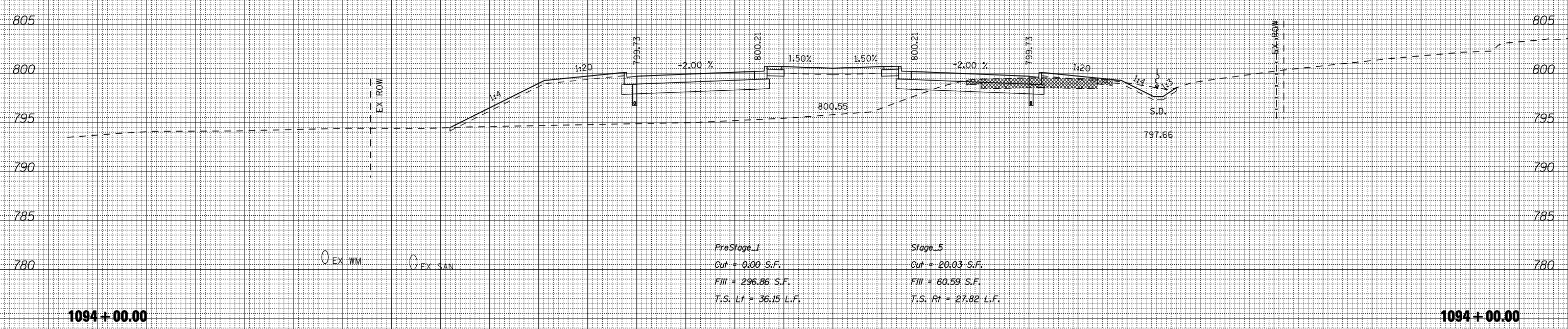
F.A.P. RTE.	SECTION	COUNTY	TOTAL SHEETS	SHEET NO.
303	129R	WINNEBAGO	968	834
			CONTRACT NO. 64988	
ILLINOIS FED. AID PROJECT				

170 160 150 140 130 120 110 100 90 80 70 60 50 40 30 20 10 0 10 20 30 40 50 60 70 80 90 100 110 120 130 140 150

DATE	
BY	
SURVEYED	
PLOTTED	
TEMPLATE	
AREAS CHECKED	
FINAL SURVEY NOTE BOOK NO.	



DATE	
BY	
SURVEYED	
PLOTTED	
TEMPLATE	
AREAS CHECKED	
ORIGINAL SURVEY NOTE BOOK NO.	



170 160 150 140 130 120 110 100 90 80 70 60 50 40 30 20 10 0 10 20 30 40 50 60 70 80 90 100 110 120 130 140 150

FILE NAME = ... \CADD SHEETS\Z00793X\MISHT.DGN
THE UPCHURCH GROUP, INC.

USER NAME = E1grn 110
 DESIGNED - SJF
 DRAWN - SAE
 CHECKED - RMH
 DATE - APRIL 30, 2013

REVISED -
 REVISED -
 REVISED -
 REVISED -

**STATE OF ILLINOIS
 DEPARTMENT OF TRANSPORTATION**

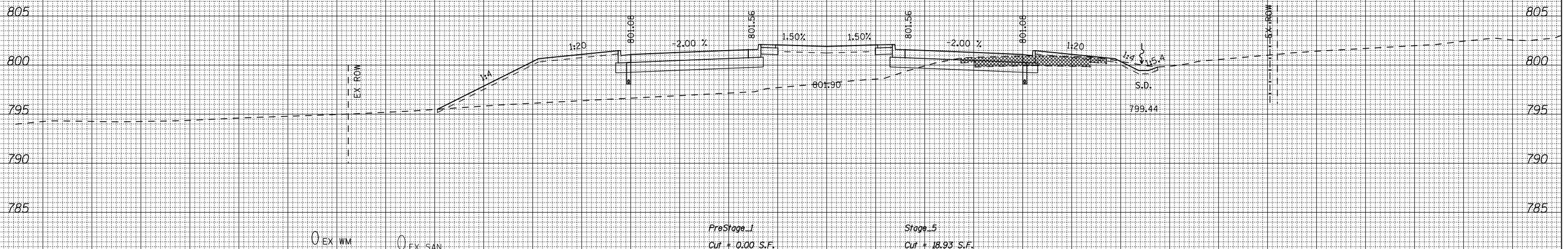
CROSS SECTIONS IL 173

SCALE: SHEET NO. OF SHEETS STA. 1094+00.00 TO STA. 1094+50.00

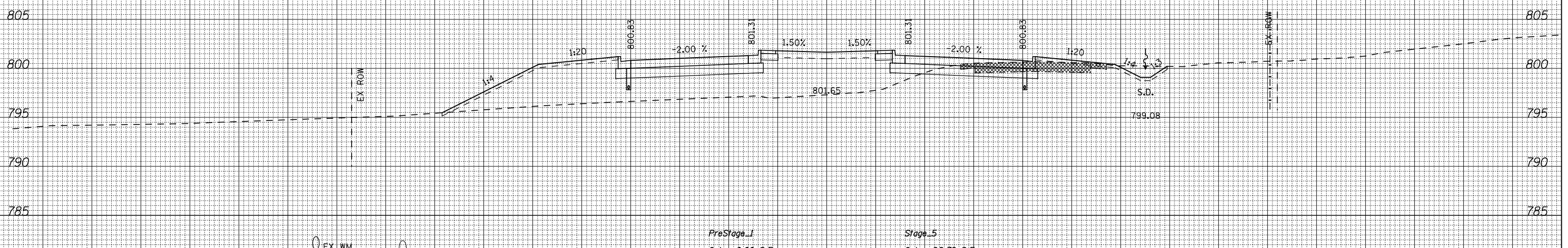
F.A.P. RTE.	SECTION	COUNTY	TOTAL SHEETS	SHEET NO.
303	129R	WINNEBAGO	968	835
			CONTRACT NO. 64988	
ILLINOIS FED. AID PROJECT				

170 160 150 140 130 120 110 100 90 80 70 60 50 40 30 20 10 0 10 20 30 40 50 60 70 80 90 100 110 120 130 140 150

DATE	
BY	
SURVEYED	
PLOTTED	
TEMPLATE	
AREAS	
CHECKED	
NO.	



DATE	
BY	
SURVEYED	
PLOTTED	
TEMPLATE	
AREAS	
CHECKED	
NO.	



170 160 150 140 130 120 110 100 90 80 70 60 50 40 30 20 10 0 10 20 30 40 50 60 70 80 90 100 110 120 130 140 150

FILE NAME = ... \CADD SHEETS\Z00793X\MISHT.DGN
THE UPCHURCH GROUP, INC.

USER NAME = E1grn 110
 DESIGNED - SJF
 DRAWN - SAE
 CHECKED - RMH
 DATE - APRIL 30, 2013

REVISED -
 REVISED -
 REVISED -
 REVISED -

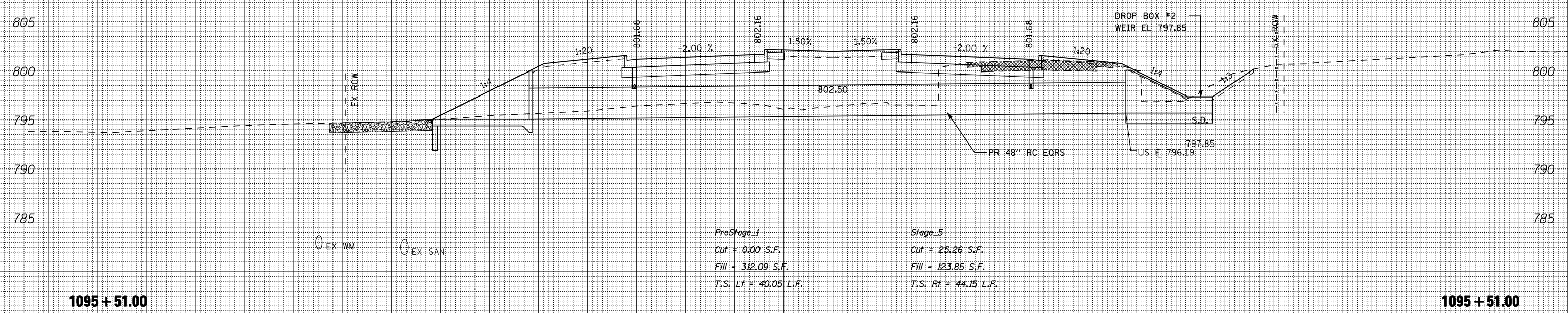
**STATE OF ILLINOIS
 DEPARTMENT OF TRANSPORTATION**

CROSS SECTIONS IL 173
 SCALE: SHEET NO. OF SHEETS STA. 1094+80.00 TO STA. 1095+00.00

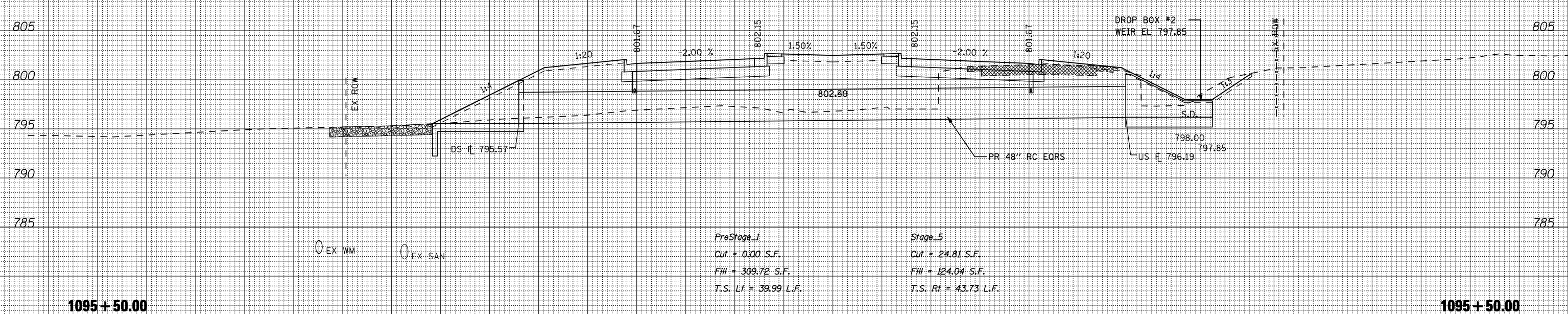
F.A.P. RTE.	SECTION	COUNTY	TOTAL SHEETS	SHEET NO.
303	129R	WINNEBAGO	968	836
			CONTRACT NO. 64988	
ILLINOIS FED. AID PROJECT				

170 160 150 140 130 120 110 100 90 80 70 60 50 40 30 20 10 0 10 20 30 40 50 60 70 80 90 100 110 120 130 140 150

DATE	
BY	
FINAL SURVEY	SURVEYED
NOTE BOOK NO.	PLOTTED
	TEMPLATE
	AREAS CHECKED



DATE	
BY	
ORIGINAL SURVEY	SURVEYED
NOTE BOOK NO.	PLOTTED
	TEMPLATE
	AREAS CHECKED



170 160 150 140 130 120 110 100 90 80 70 60 50 40 30 20 10 0 10 20 30 40 50 60 70 80 90 100 110 120 130 140 150

FILE NAME = ...CADD SHEETS\Z00793XMSHT.DGN
THE UPCHURCH GROUP, INC.

USER NAME = E1gr110	DESIGNED - SJF	REVISD -
	DRAWN - SAE	REVISD -
	CHECKED - RMH	REVISD -
	DATE - APRIL 30, 2013	REVISD -

DESIGNED - SJF	REVISD -
DRAWN - SAE	REVISD -
CHECKED - RMH	REVISD -
DATE - APRIL 30, 2013	REVISD -

**STATE OF ILLINOIS
DEPARTMENT OF TRANSPORTATION**

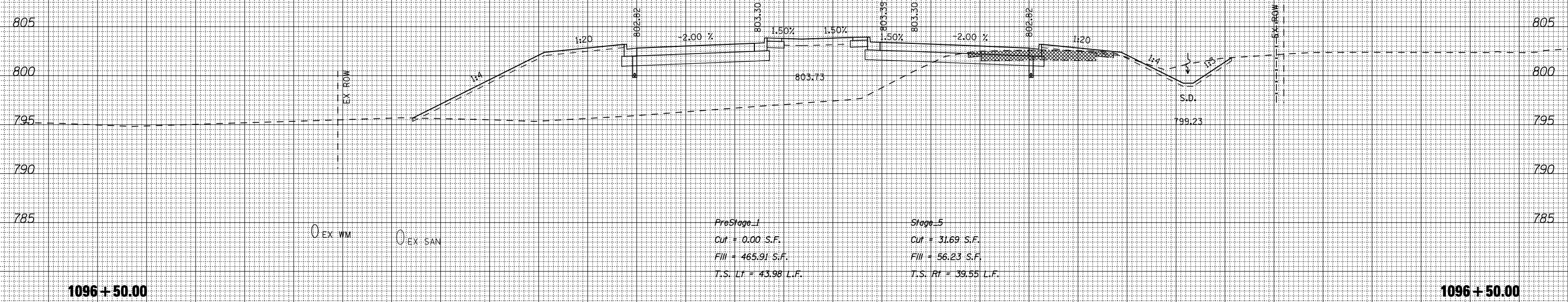
CROSS SECTIONS IL 173

SCALE:	SHEET NO.	OF	SHEETS	STA. 1095+50.00 TO STA. 1095+51.00
--------	-----------	----	--------	------------------------------------

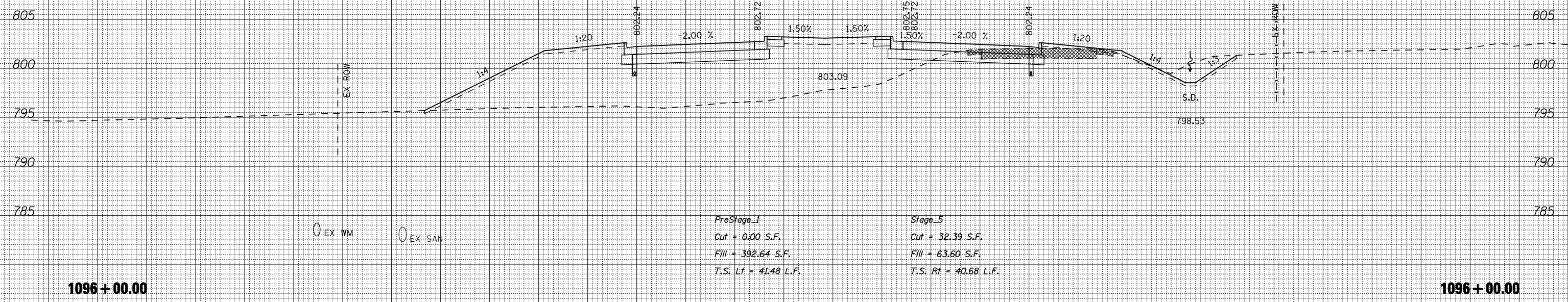
F.A.P. RTE. 303	SECTION 129R	COUNTY WINNEBAGO	TOTAL SHEETS 968	SHEET NO. 837
			CONTRACT NO. 64988	
ILLINOIS FED. AID PROJECT				

170 160 150 140 130 120 110 100 90 80 70 60 50 40 30 20 10 0 10 20 30 40 50 60 70 80 90 100 110 120 130 140 150

DATE	
BY	
FINAL SURVEY	SURVEYED
NOTE BOOK NO.	PLOTTED
	TEMPLATE
	AREAS CHECKED



DATE	
BY	
ORIGINAL SURVEY	SURVEYED
NOTE BOOK NO.	PLOTTED
	TEMPLATE
	AREAS CHECKED



170 160 150 140 130 120 110 100 90 80 70 60 50 40 30 20 10 0 10 20 30 40 50 60 70 80 90 100 110 120 130 140 150

FILE NAME = ... \CADD SHEETS\Z00793X\MISHT.DGN

USER NAME = E1grn 110

DESIGNED - SJF

DRAWN - SAE

CHECKED - RMH

DATE - APRIL 30, 2013

REVISIED -

REVISIED -

REVISIED -

REVISIED -

THE UPCHURCH GROUP, INC.

PLOT SCALE = 20.0000' / IN.

PLOT DATE = 5/6/2013

STATE OF ILLINOIS
DEPARTMENT OF TRANSPORTATION

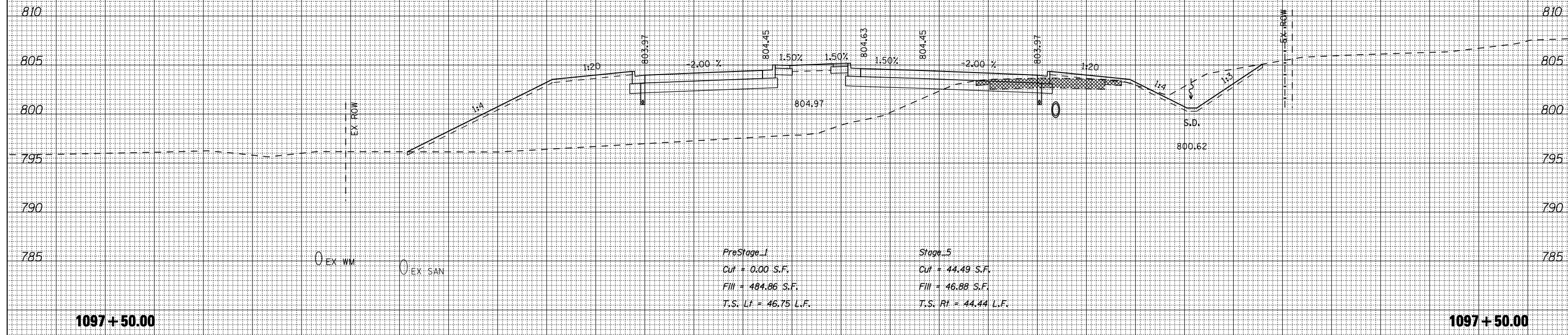
CROSS SECTIONS IL 173

SCALE: SHEET NO. OF SHEETS STA. 1096+00.00 TO STA. 1096+50.00

F.A.P. RTE.	SECTION	COUNTY	TOTAL SHEETS	SHEET NO.
303	129R	WINNEBAGO	968	838
			CONTRACT NO. 64988	
ILLINOIS FED. AID PROJECT				

170 160 150 140 130 120 110 100 90 80 70 60 50 40 30 20 10 0 10 20 30 40 50 60 70 80 90 100 110 120 130 140 150

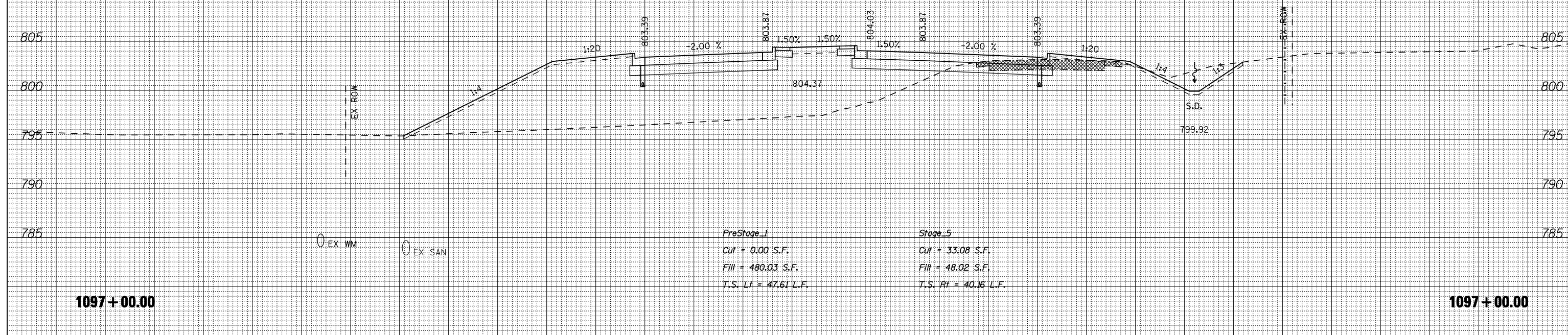
DATE	
BY	
SURVEYED	
PLOTTED	
TEMPLATE	
NOTE BOOK	
AREAS CHECKED	
NO.	



PreStage_1
 Cut = 0.00 S.F.
 Fill = 484.86 S.F.
 T.S. Lt = 46.75 L.F.

Stage_5
 Cut = 44.49 S.F.
 Fill = 46.88 S.F.
 T.S. Rt = 44.44 L.F.

DATE	
BY	
SURVEYED	
PLOTTED	
TEMPLATE	
NOTE BOOK	
AREAS CHECKED	
NO.	



PreStage_1
 Cut = 0.00 S.F.
 Fill = 480.03 S.F.
 T.S. Lt = 47.61 L.F.

Stage_5
 Cut = 33.08 S.F.
 Fill = 48.02 S.F.
 T.S. Rt = 40.16 L.F.

170 160 150 140 130 120 110 100 90 80 70 60 50 40 30 20 10 0 10 20 30 40 50 60 70 80 90 100 110 120 130 140 150

FILE NAME = ...CADD SHEETS\Z00793XMSHT.DGN
 THE UPCHURCH GROUP, INC.

USER NAME = E1grn 110
 DESIGNED - SJF
 DRAWN - SAE
 CHECKED - RMH
 DATE - APRIL 30, 2013

REVISED -
 REVISED -
 REVISED -
 REVISED -

STATE OF ILLINOIS
 DEPARTMENT OF TRANSPORTATION

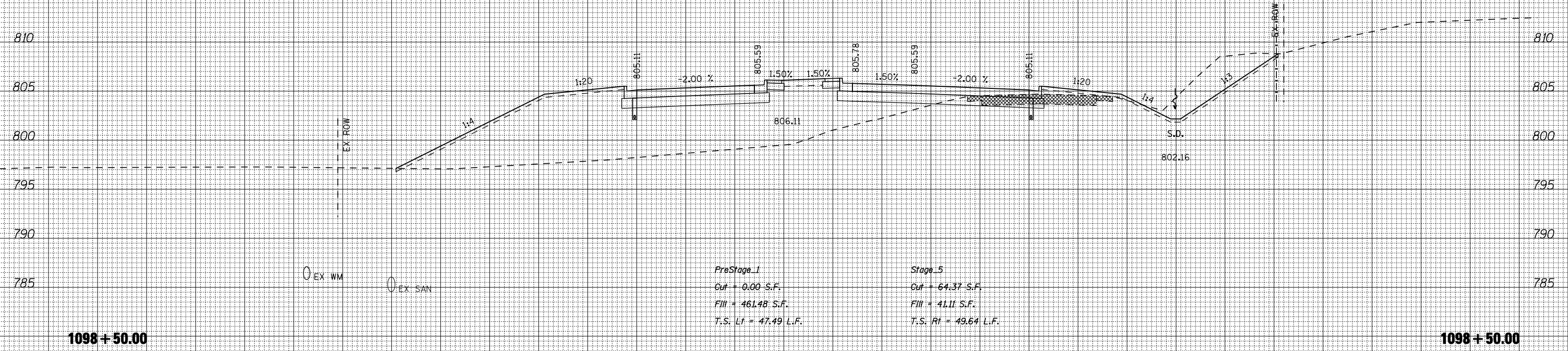
CROSS SECTIONS IL 173

SCALE: SHEET NO. OF SHEETS STA. 1097+00.00 TO STA. 1097+50.00

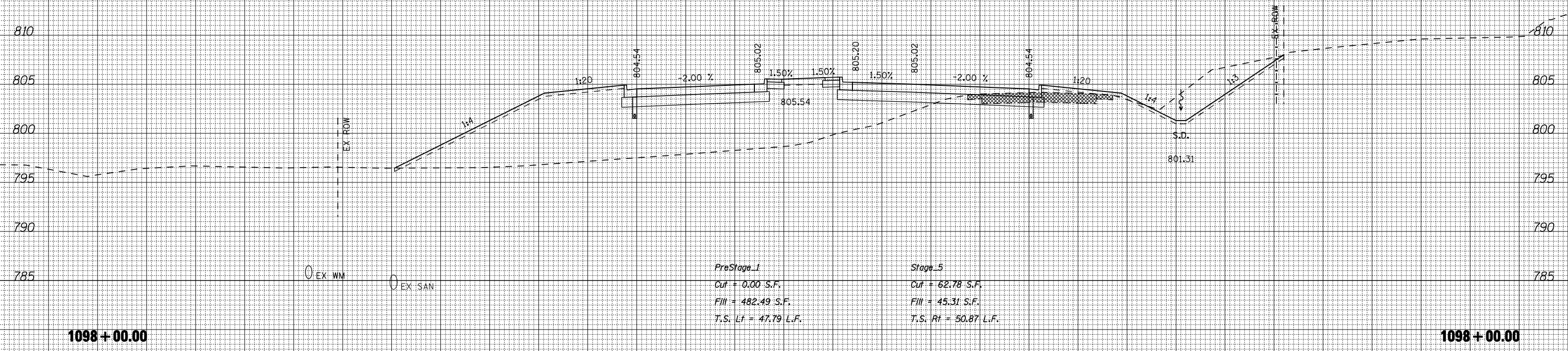
F.A.P. RTE.	SECTION	COUNTY	TOTAL SHEETS	SHEET NO.
303	129R	WINNEBAGO	968	839
			CONTRACT NO. 64988	
ILLINOIS FED. AID PROJECT				

170 160 150 140 130 120 110 100 90 80 70 60 50 40 30 20 10 0 10 20 30 40 50 60 70 80 90 100 110 120 130 140 150

DATE	
BY	
SURVEYED	
PLOTTED	
TEMPLATE	
AREAS	
CHECKED	
FINAL SURVEY	
NOTE BOOK	
NO.	



DATE	
BY	
SURVEYED	
PLOTTED	
TEMPLATE	
AREAS	
CHECKED	
ORIGINAL SURVEY	
NOTE BOOK	
NO.	



170 160 150 140 130 120 110 100 90 80 70 60 50 40 30 20 10 0 10 20 30 40 50 60 70 80 90 100 110 120 130 140 150

FILE NAME = ... \CADD SHEETS\Z00793X\MISHT.DGN

USER NAME = E1grn 110

DESIGNED - SJF

DRAWN - SAE

CHECKED - RMH

DATE - APRIL 30, 2013

THE UPCHURCH GROUP, INC.

REVISIED -

REVISIED -

REVISIED -

REVISIED -

STATE OF ILLINOIS
DEPARTMENT OF TRANSPORTATION

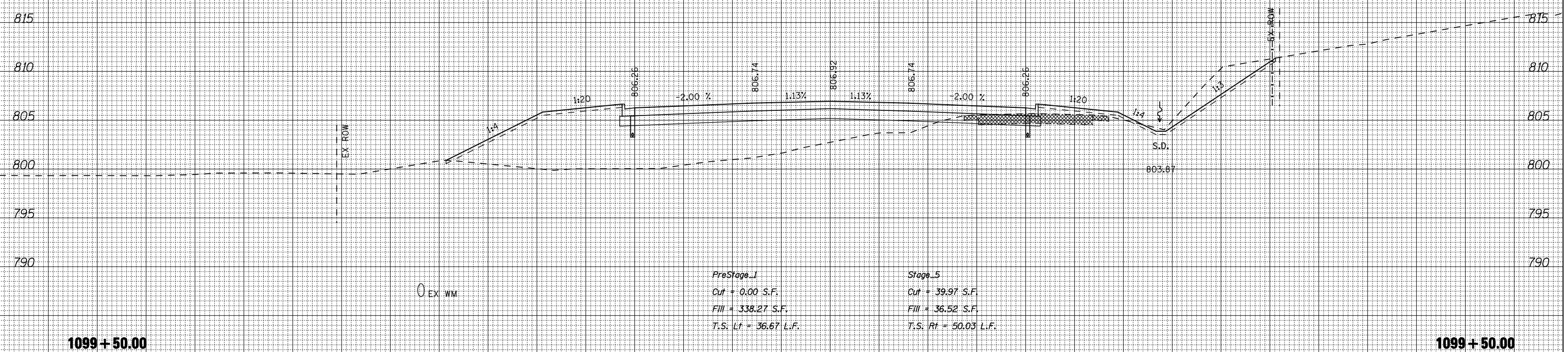
CROSS SECTIONS IL 173

SCALE: SHEET NO. OF SHEETS STA. 1098+00.00 TO STA. 1098+50.00

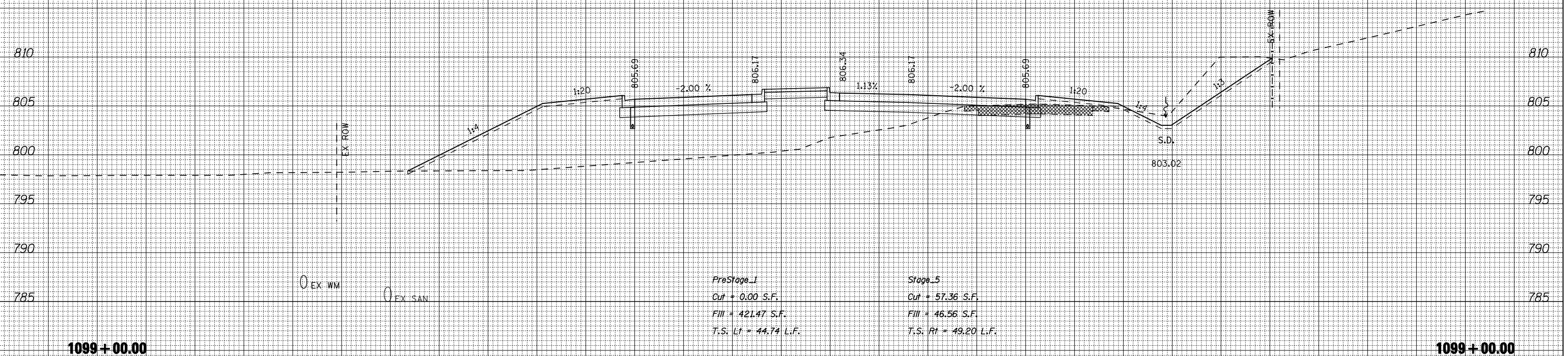
F.A.P. RTE.	SECTION	COUNTY	TOTAL SHEETS	SHEET NO.
303	129R	WINNEBAGO	968	840
			CONTRACT NO. 64988	
ILLINOIS FED. AID PROJECT				

170 160 150 140 130 120 110 100 90 80 70 60 50 40 30 20 10 0 10 20 30 40 50 60 70 80 90 100 110 120 130 140 150

DATE	BY
SURVEYED	PLOTTED
NOTE BOOK	AREAS CHECKED
NO.	



DATE	BY
SURVEYED	PLOTTED
NOTE BOOK	AREAS CHECKED
NO.	



170 160 150 140 130 120 110 100 90 80 70 60 50 40 30 20 10 0 10 20 30 40 50 60 70 80 90 100 110 120 130 140 150

FILE NAME = ... \CADD SHEETS\Z007933MISHT.DGN
THE UPCHURCH GROUP, INC.

USER NAME = Elgin 110
 DESIGNED - SJF
 DRAWN - SAE
 CHECKED - RMH
 DATE - APRIL 30, 2013

REVISED -
 REVISED -
 REVISED -
 REVISED -

**STATE OF ILLINOIS
 DEPARTMENT OF TRANSPORTATION**

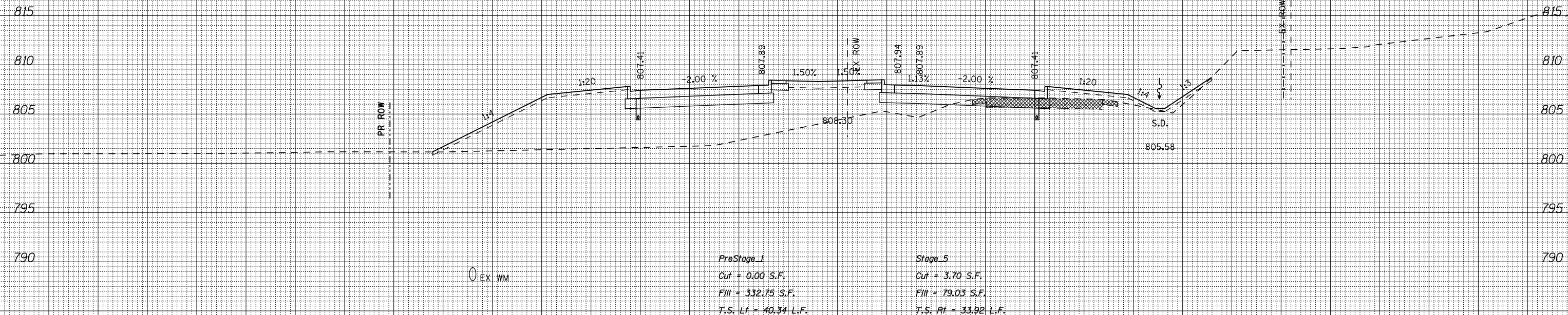
CROSS SECTIONS IL 173

SCALE: SHEET NO. OF SHEETS STA. 1099+00.00 TO STA. 1099+50.00

F.A.P. RTE.	SECTION	COUNTY	TOTAL SHEETS	SHEET NO.
303	129R	WINNEBAGO	968	841
			CONTRACT NO. 64988	
ILLINOIS FED. AID PROJECT				

170 160 150 140 130 120 110 100 90 80 70 60 50 40 30 20 10 0 10 20 30 40 50 60 70 80 90 100 110 120 130 140 150

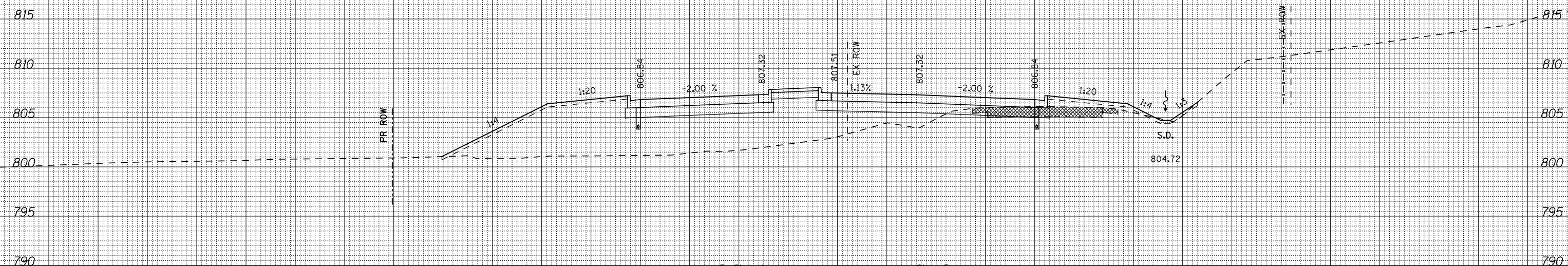
BY	DATE
SURVEYED	PLOTTED
TEMPLATE	AREAS
NOTE BOOK	CHECKED
NO.	



1100 + 50.00

1100 + 50.00

BY	DATE
SURVEYED	PLOTTED
TEMPLATE	AREAS
NOTE BOOK	CHECKED
NO.	



1100 + 00.00

1100 + 00.00

FILE NAME = ...
 USER NAME = E1grn 110
 PLOT SCALE = 20.0000' / IN.
 PLOT DATE = 5/6/2013
THE UPCHURCH GROUP, INC.

DESIGNED - SJF	REVISED -
DRAWN - SAE	REVISED -
CHECKED - RMH	REVISED -
DATE - APRIL 30, 2013	REVISED -

**STATE OF ILLINOIS
 DEPARTMENT OF TRANSPORTATION**

CROSS SECTIONS IL 173

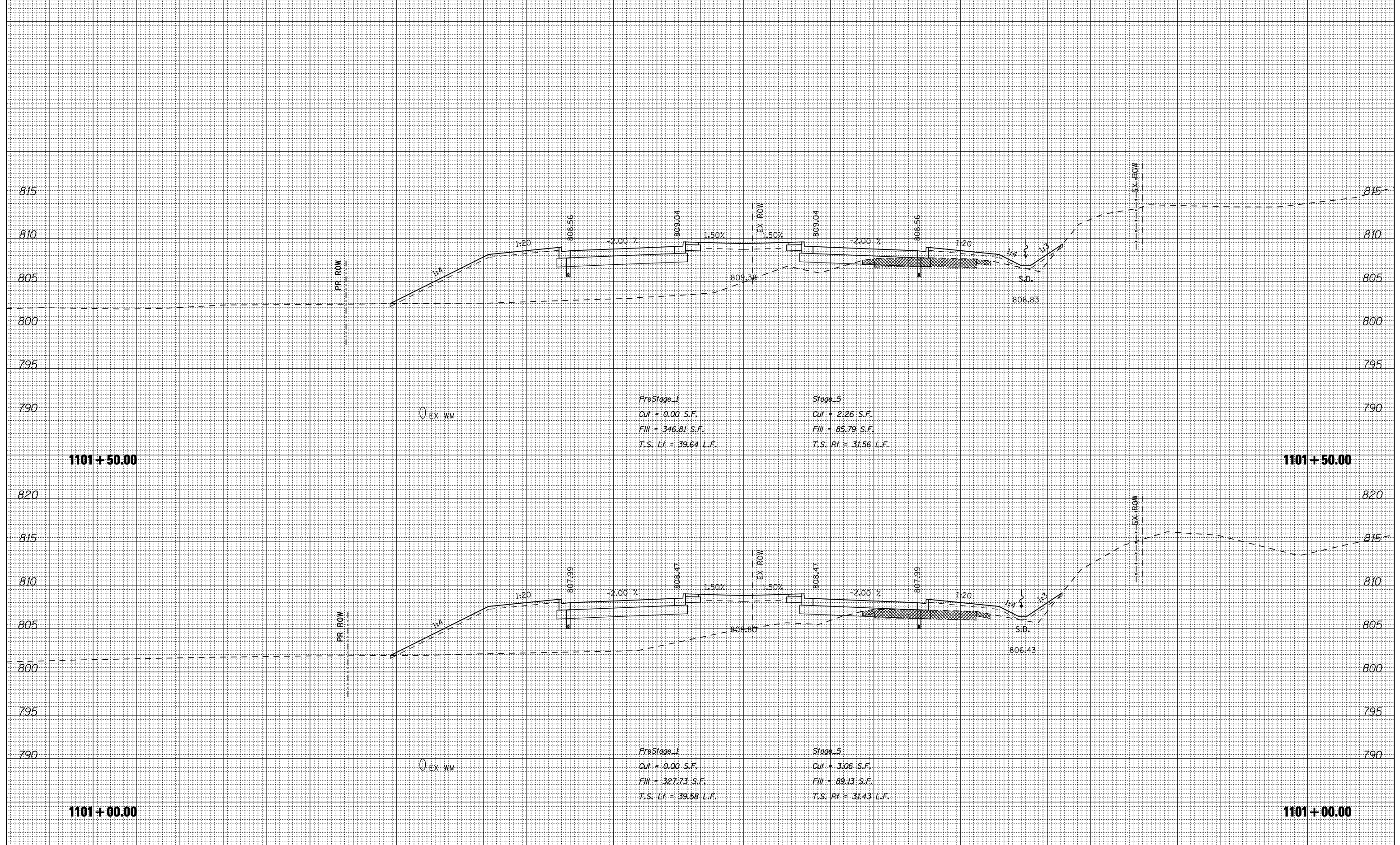
SCALE: _____ SHEET NO. _____ OF _____ SHEETS STA. 1100+00.00 TO STA. 1100+50.00

F.A.P. RTE. 303	SECTION 129R	COUNTY WINNEBAGO	TOTAL SHEETS 968	SHEET NO. 842
			CONTRACT NO. 64988	
ILLINOIS FED. AID PROJECT				

170 160 150 140 130 120 110 100 90 80 70 60 50 40 30 20 10 0 10 20 30 40 50 60 70 80 90 100 110 120 130 140 150

DATE	
BY	
SURVEYED	
PLOTTED	
TEMPLATE	
AREAS	
CHECKED	
NO.	

DATE	
BY	
ORIGINAL	
SURVEY	
PLOTTED	
TEMPLATE	
AREAS	
CHECKED	
NO.	



170 160 150 140 130 120 110 100 90 80 70 60 50 40 30 20 10 0 10 20 30 40 50 60 70 80 90 100 110 120 130 140 150

FILE NAME = ... \CADD SHEETS\Z007933MISHT.DGN
 USER NAME = E1grn 110
 PLOT SCALE = 20.0000' / IN.
 PLOT DATE = 5/6/2013

DESIGNED - SJF
 DRAWN - SAE
 CHECKED - RMH
 DATE - APRIL 30, 2013

REVISED -
 REVISED -
 REVISED -
 REVISED -

**STATE OF ILLINOIS
 DEPARTMENT OF TRANSPORTATION**

CROSS SECTIONS IL 173

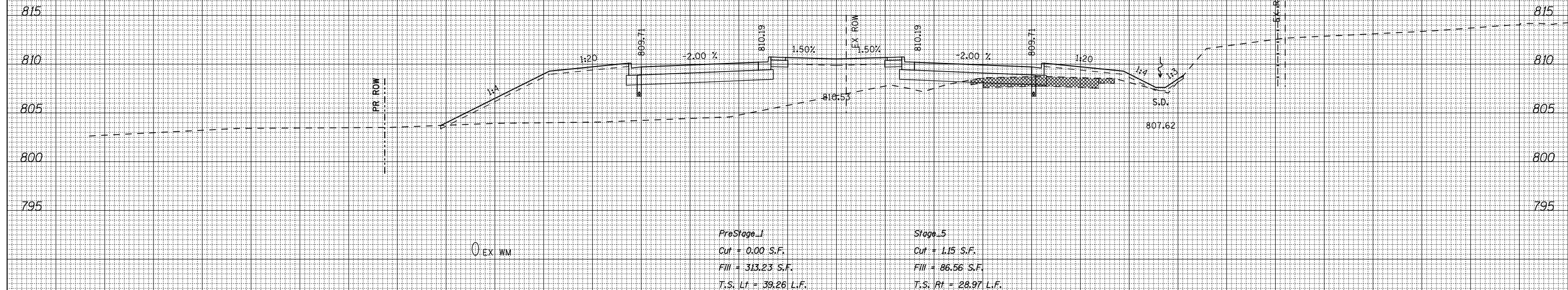
SCALE: SHEET NO. OF SHEETS STA. 1101+00.00 TO STA. 1101+50.00

F.A.P. RTE.	SECTION	COUNTY	TOTAL SHEETS	SHEET NO.
303	129R	WINNEBAGO	968	843
			CONTRACT NO. 64988	

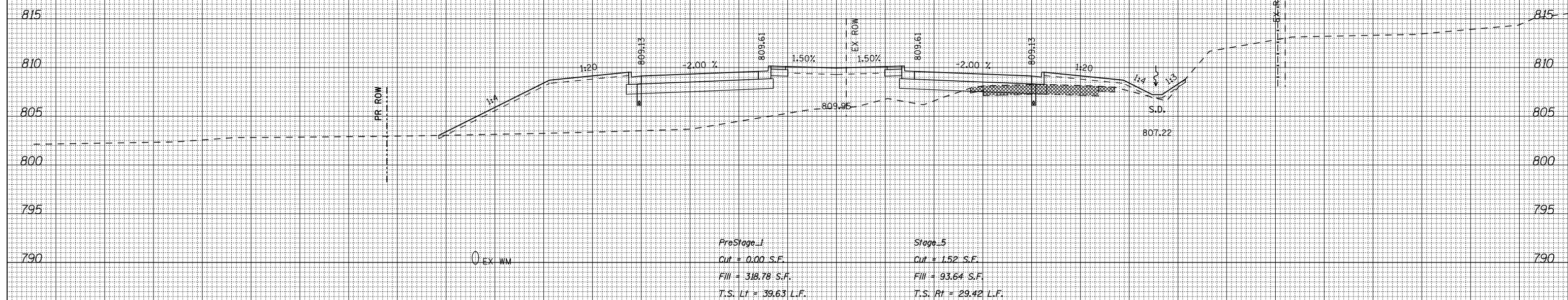
ILLINOIS FED. AID PROJECT

THE UPCHURCH GROUP, INC.

BY	DATE
SURVEYED	PLOTTED
TEMPLATE	AREAS CHECKED
NO.	



BY	DATE
SURVEYED	PLOTTED
TEMPLATE	AREAS CHECKED
NO.	



FILE NAME = ... \CADD SHEETS\Z00793XMSIHT.DGN
THE UPCHURCH GROUP, INC.

USER NAME = E1gr110	DESIGNED - SJF	REVISED -
	DRAWN - SAE	REVISED -
PLLOT SCALE = 20.0000' / IN.	CHECKED - RMH	REVISED -
PLLOT DATE = 5/6/2013	DATE - APRIL 30, 2013	REVISED -

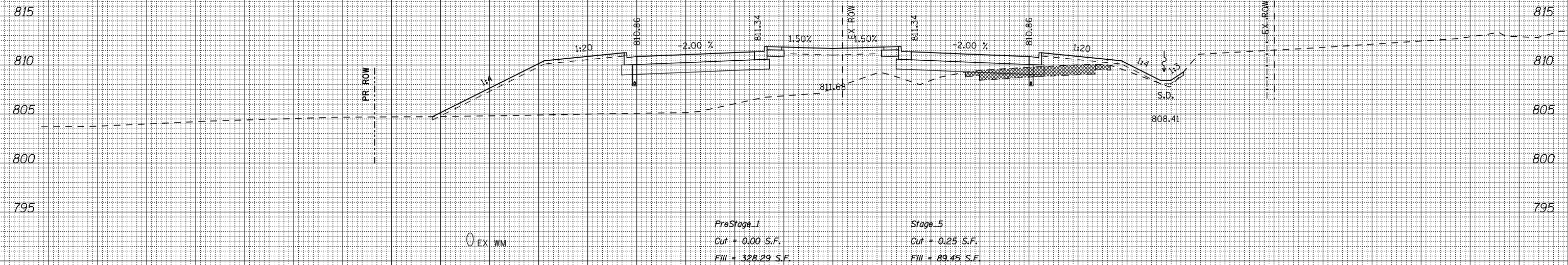
**STATE OF ILLINOIS
 DEPARTMENT OF TRANSPORTATION**

CROSS SECTIONS IL 173
 SCALE: SHEET NO. OF SHEETS STA. 1102+00.00 TO STA. 1102+50.00

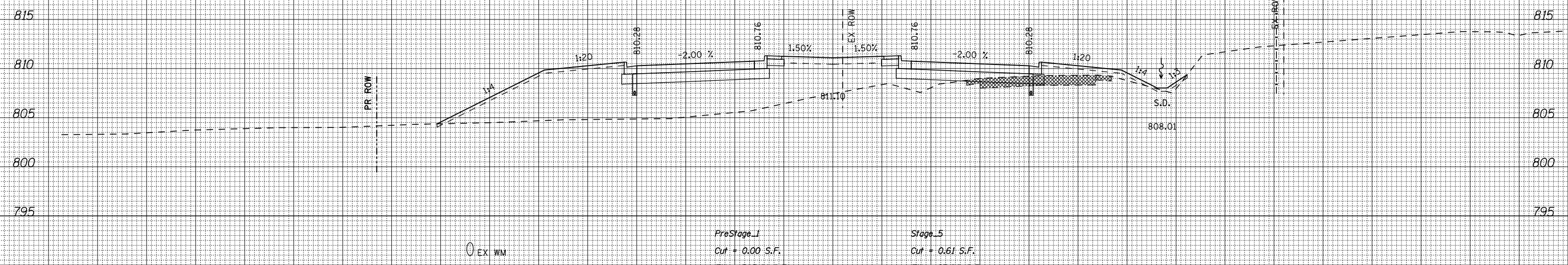
F.A.P. RTE. 303	SECTION 129R	COUNTY WINNEBAGO	TOTAL SHEETS 968	SHEET NO. 844
			CONTRACT NO. 64988	
ILLINOIS FED. AID PROJECT				

170 160 150 140 130 120 110 100 90 80 70 60 50 40 30 20 10 0 10 20 30 40 50 60 70 80 90 100 110 120 130 140 150

DATE	
BY	
FINAL SURVEY	SURVEYED
NOTE BOOK NO.	PLOTTED
	TEMPLATE
	AREAS CHECKED



DATE	
BY	
ORIGINAL SURVEY	SURVEYED
NOTE BOOK NO.	PLOTTED
	TEMPLATE
	AREAS CHECKED



170 160 150 140 130 120 110 100 90 80 70 60 50 40 30 20 10 0 10 20 30 40 50 60 70 80 90 100 110 120 130 140 150

FILE NAME = ...VCADD SHEETS\Z00793XMSHT.DGN
 THE UPCHURCH GROUP, INC.

USER NAME = E1gr110
 DESIGNED - SJF
 DRAWN - SAE
 CHECKED - RMH
 DATE - APRIL 30, 2013

REVISED -
 REVISED -
 REVISED -
 REVISED -

**STATE OF ILLINOIS
 DEPARTMENT OF TRANSPORTATION**

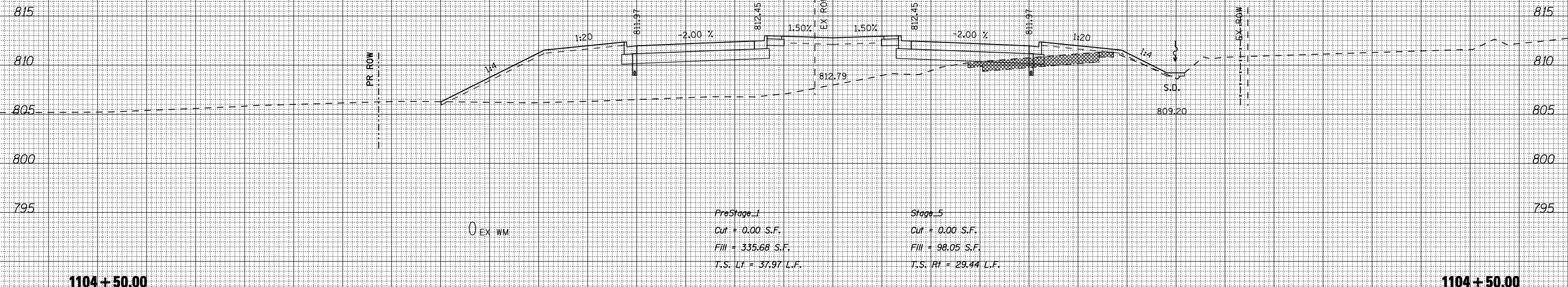
CROSS SECTIONS IL 173

SCALE: SHEET NO. OF SHEETS STA. 1103+00.00 TO STA. 1103+50.00

F.A.P. RTE.	SECTION	COUNTY	TOTAL SHEETS	SHEET NO.
303	129R	WINNEBAGO	968	845
			CONTRACT NO. 64988	
ILLINOIS FED. AID PROJECT				

170 160 150 140 130 120 110 100 90 80 70 60 50 40 30 20 10 0 10 20 30 40 50 60 70 80 90 100 110 120 130 140 150

DATE	
BY	
SURVEYED	
PLOTTED	
TEMPLATE	
AREAS	
CHECKED	
NO.	

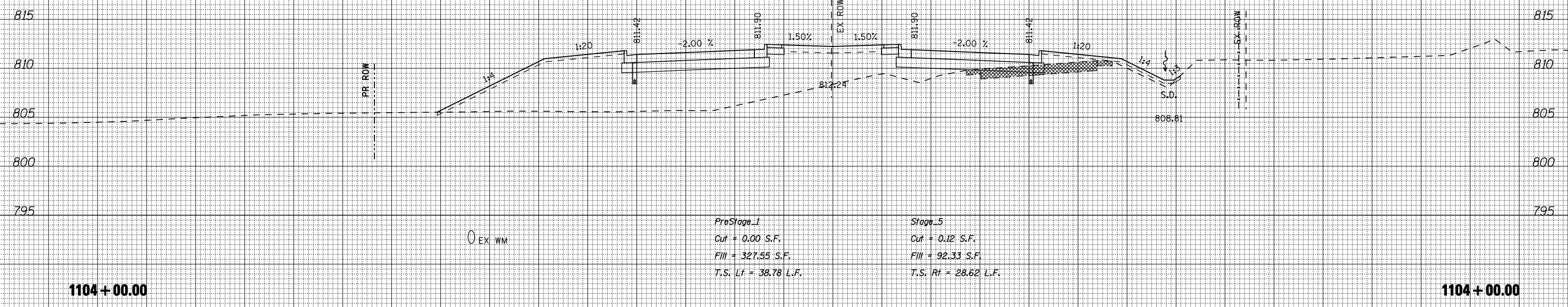


EX WM

PreStage_1
 Cut + 0.00 S.F.
 Fill + 335.68 S.F.
 T.S. Lt = 37.97 L.F.

Stage_5
 Cut + 0.00 S.F.
 Fill + 98.05 S.F.
 T.S. Rt = 29.44 L.F.

DATE	
BY	
SURVEYED	
PLOTTED	
TEMPLATE	
AREAS	
CHECKED	
NO.	



EX WM

PreStage_1
 Cut + 0.00 S.F.
 Fill + 327.55 S.F.
 T.S. Lt = 38.78 L.F.

Stage_5
 Cut + 0.12 S.F.
 Fill + 92.33 S.F.
 T.S. Rt = 28.62 L.F.

170 160 150 140 130 120 110 100 90 80 70 60 50 40 30 20 10 0 10 20 30 40 50 60 70 80 90 100 110 120 130 140 150

FILE NAME = ... \CADD SHEETS\Z00793X\MISHT.DGN
 THE UPCHURCH GROUP, INC.

USER NAME = E1grn 110	DESIGNED - SJF	REVISD -
	DRAWN - SAE	REVISD -
	CHECKED - RMH	REVISD -
	DATE - APRIL 30, 2013	REVISD -

STATE OF ILLINOIS
 DEPARTMENT OF TRANSPORTATION

CROSS SECTIONS IL 173

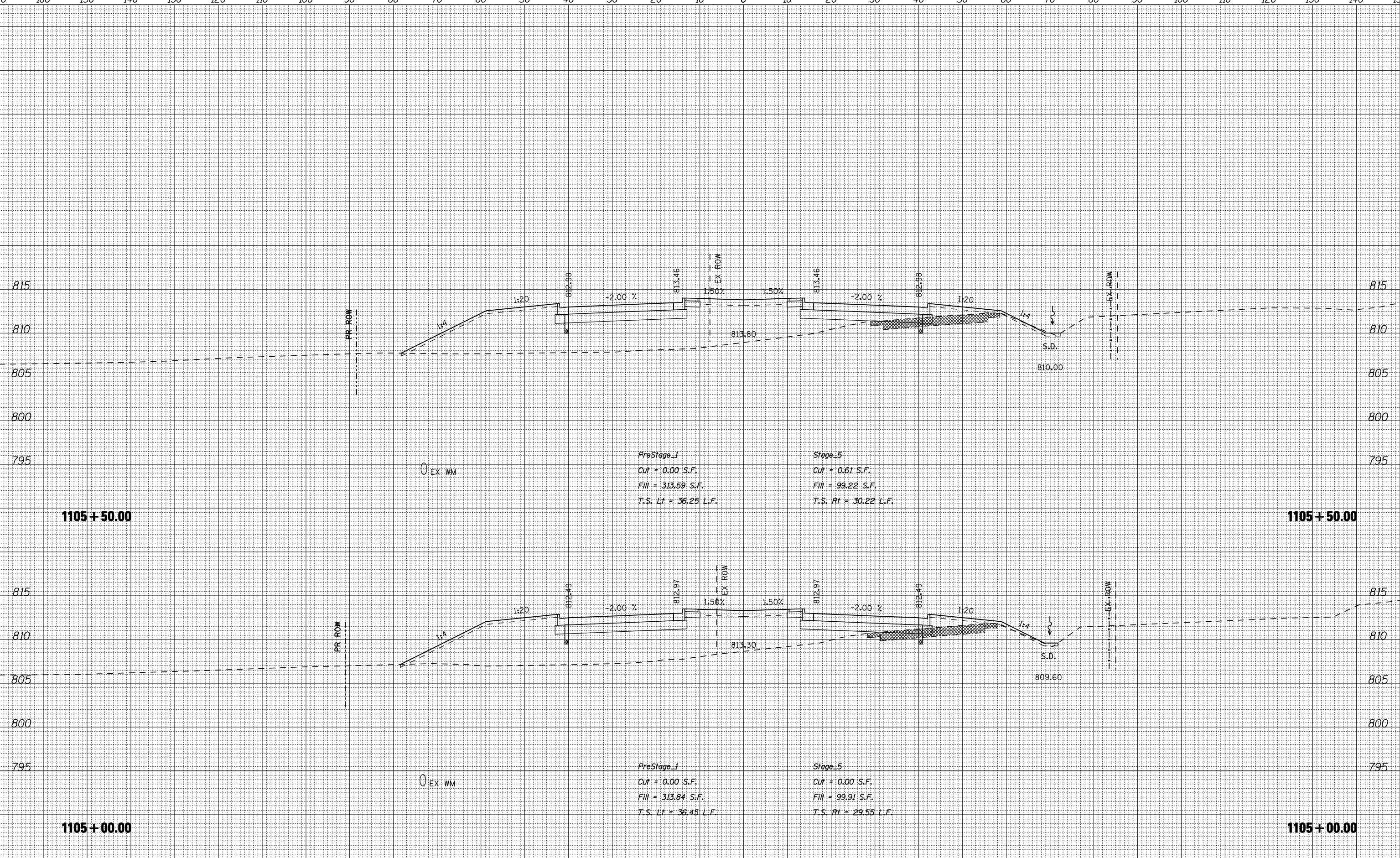
SCALE: SHEET NO. OF SHEETS STA. 1104+00.00 TO STA. 1104+50.00

F.A.P. RTE. 303	SECTION 129R	COUNTY WINNEBAGO	TOTAL SHEETS 968	SHEET NO. 846
			CONTRACT NO. 64988	
ILLINOIS FED. AID PROJECT				

170 160 150 140 130 120 110 100 90 80 70 60 50 40 30 20 10 0 10 20 30 40 50 60 70 80 90 100 110 120 130 140 150

DATE	
BY	
SURVEYED	
PLOTTED	
TEMPLATE	
NOTE BOOK	
AREAS CHECKED	
NO.	

DATE	
BY	
SURVEYED	
PLOTTED	
TEMPLATE	
NOTE BOOK	
AREAS CHECKED	
NO.	



170 160 150 140 130 120 110 100 90 80 70 60 50 40 30 20 10 0 10 20 30 40 50 60 70 80 90 100 110 120 130 140 150

FILE NAME = ... \CADD SHEETS\Z00793XMSHT.DGN
THE UPCHURCH GROUP, INC.

USER NAME = E1grn 110
 DESIGNED - SJF
 DRAWN - SAE
 CHECKED - RMH
 DATE - APRIL 30, 2013

REVISED -
 REVISED -
 REVISED -
 REVISED -

**STATE OF ILLINOIS
 DEPARTMENT OF TRANSPORTATION**

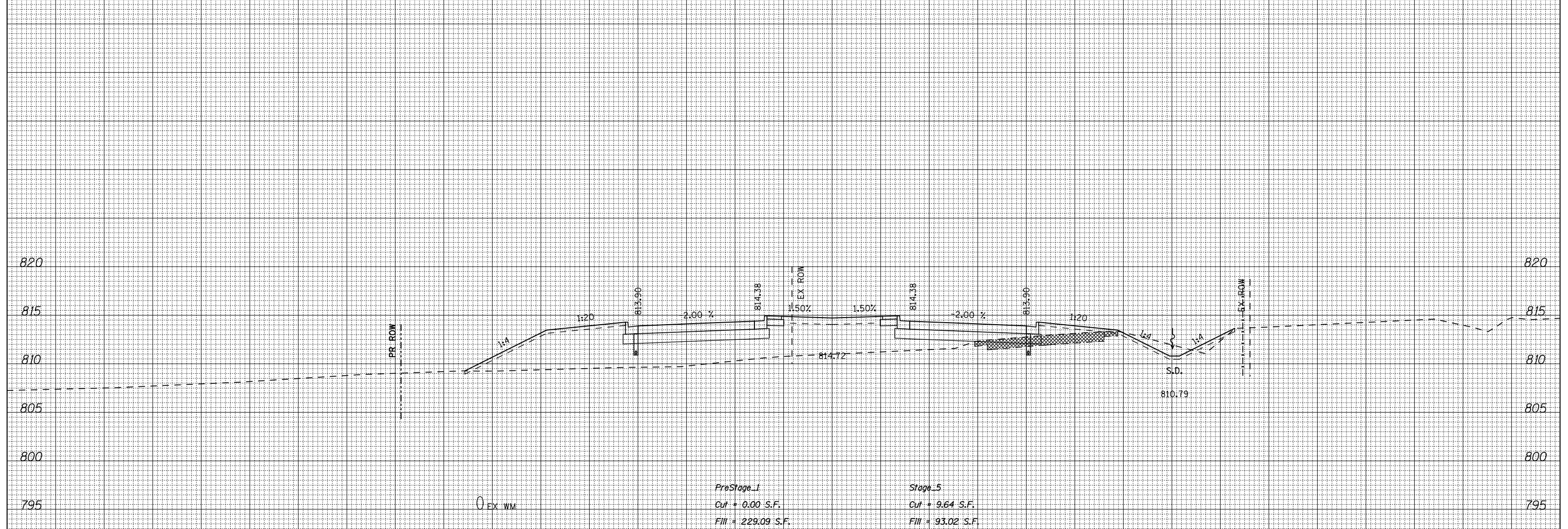
CROSS SECTIONS IL 173

SCALE: SHEET NO. OF SHEETS STA. 1105+00.00 TO STA. 1105+50.00

F.A.P. RTE.	SECTION	COUNTY	TOTAL SHEETS	SHEET NO.
303	129R	WINNEBAGO	968	847
			CONTRACT NO. 64988	
ILLINOIS FED. AID PROJECT				

170 160 150 140 130 120 110 100 90 80 70 60 50 40 30 20 10 0 10 20 30 40 50 60 70 80 90 100 110 120 130 140 150

DATE	
BY	
SURVEYED	
PLOTTED	
TEMPLATE	
NOTE BOOK	
AREAS CHECKED	
NO.	



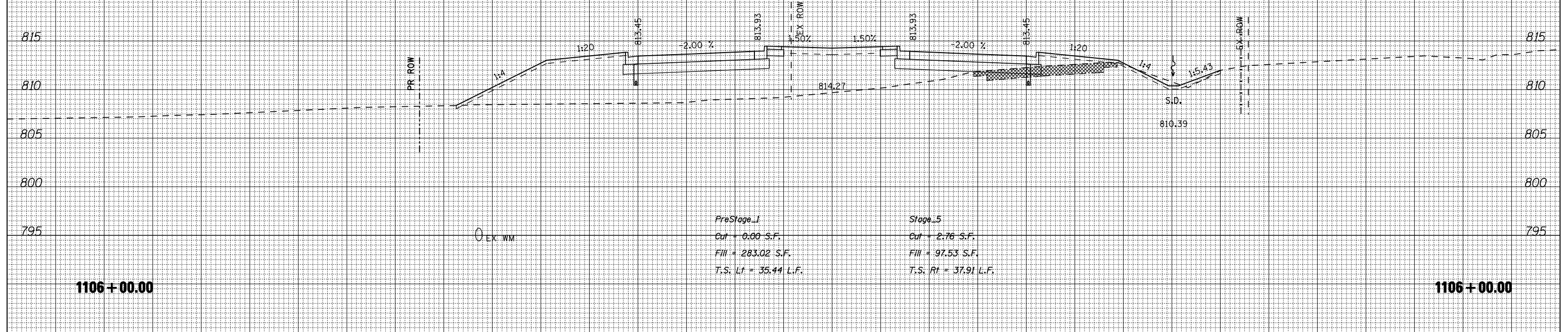
1106+50.00

1106+50.00

PreStage_1
 Cut = 0.00 S.F.
 Fill = 229.09 S.F.
 T.S. Lt = 33.64 L.F.

Stage_5
 Cut = 9.64 S.F.
 Fill = 93.02 S.F.
 T.S. Rt = 41.08 L.F.

DATE	
BY	
SURVEYED	
PLOTTED	
TEMPLATE	
NOTE BOOK	
AREAS CHECKED	
NO.	



1106+00.00

1106+00.00

PreStage_1
 Cut = 0.00 S.F.
 Fill = 283.02 S.F.
 T.S. Lt = 35.44 L.F.

Stage_5
 Cut = 2.76 S.F.
 Fill = 97.53 S.F.
 T.S. Rt = 37.91 L.F.

170 160 150 140 130 120 110 100 90 80 70 60 50 40 30 20 10 0 10 20 30 40 50 60 70 80 90 100 110 120 130 140 150

FILE NAME = ...CADD SHEETS\Z00793XMSHT.DGN
 THE UPCHURCH GROUP, INC.

USER NAME = E1grn 110
 DESIGNED - SJF
 DRAWN - SAE
 CHECKED - RMH
 DATE - APRIL 30, 2013

REVISED -
 REVISED -
 REVISED -
 REVISED -

STATE OF ILLINOIS
 DEPARTMENT OF TRANSPORTATION

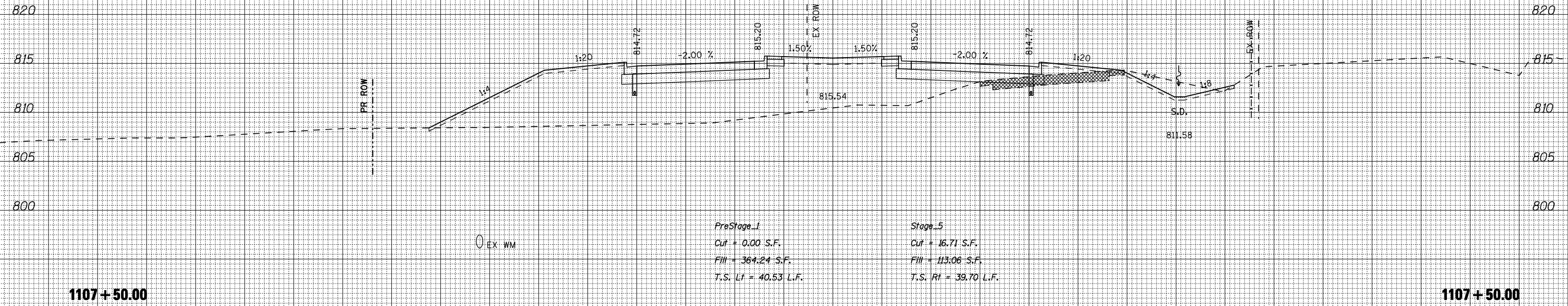
CROSS SECTIONS IL 173

SCALE: SHEET NO. OF SHEETS STA. 1106+00.00 TO STA. 1106+50.00

F.A.P. RTE.	SECTION	COUNTY	TOTAL SHEETS	SHEET NO.
303	129R	WINNEBAGO	968	848
			CONTRACT NO. 64988	
ILLINOIS FED. AID PROJECT				

170 160 150 140 130 120 110 100 90 80 70 60 50 40 30 20 10 0 10 20 30 40 50 60 70 80 90 100 110 120 130 140 150

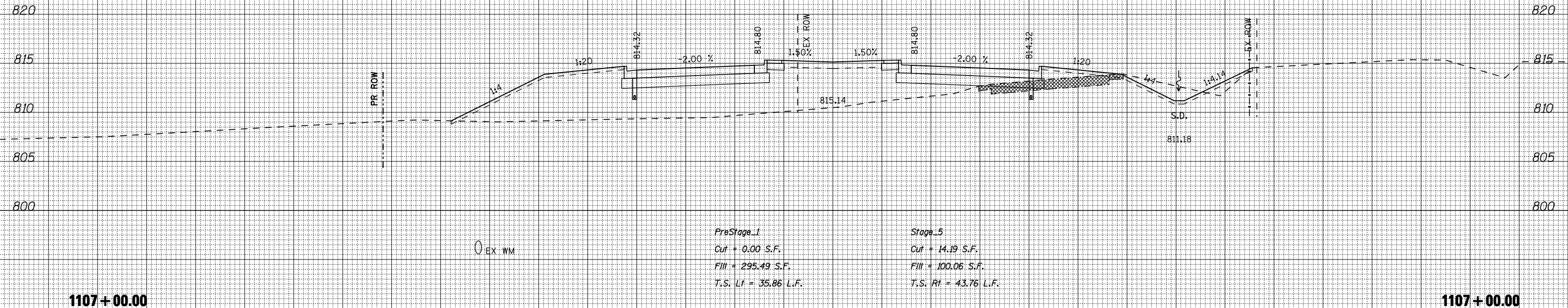
FINAL SURVEY	SURVEYED	DATE
NOTE BOOK	PLOTTED	BY
NO.	TEMPLATE	
	AREAS	
	CHECKED	



1107+50.00

1107+50.00

ORIGINAL SURVEY	SURVEYED	DATE
NOTE BOOK	PLOTTED	BY
NO.	TEMPLATE	
	AREAS	
	CHECKED	



1107+00.00

1107+00.00

STATE OF ILLINOIS
DEPARTMENT OF TRANSPORTATION

CROSS SECTIONS IL 173

FILE NAME =
...CADD SHEETS\Z00793XMISHT.DGN

USER NAME = E1grn 110
DESIGNED - SJF
DRAWN - SAE
CHECKED - RMH
DATE - APRIL 30, 2013

REVISIONS
REVISED -
REVISED -
REVISED -
REVISED -

REVISIONS
REVISED -
REVISED -
REVISED -
REVISED -

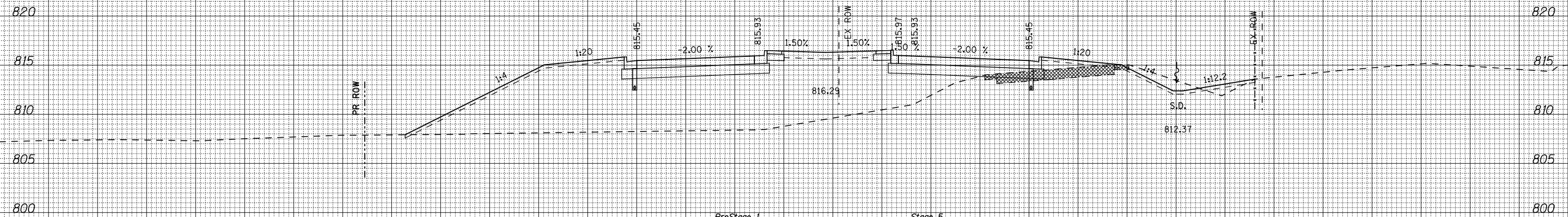
THE UPCHURCH GROUP, INC.

SCALE: SHEET NO. OF SHEETS STA. 1107+00.00 TO STA. 1107+50.00

F.A.P. RTE. 303	SECTION 129R	COUNTY WINNEBAGO	TOTAL SHEETS 968	SHEET NO. 849
			CONTRACT NO. 64988	
ILLINOIS FED. AID PROJECT				

170 160 150 140 130 120 110 100 90 80 70 60 50 40 30 20 10 0 10 20 30 40 50 60 70 80 90 100 110 120 130 140 150

DATE	
BY	
SURVEYED	
PLOTTED	
TEMPLATE	
AREAS CHECKED	
FINAL SURVEY	
NOTE BOOK	
NO.	



EX WM

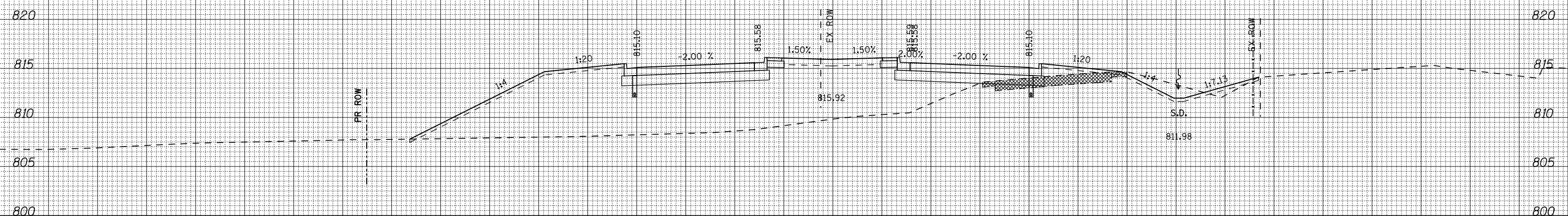
PreStage_1
 Cut = 0.00 S.F.
 Fill = 477.39 S.F.
 T.S. Lt = 45.57 L.F.

Stage_5
 Cut = 11.50 S.F.
 Fill = 85.91 S.F.
 T.S. Rt = 43.95 L.F.

1108+50.00

1108+50.00

DATE	
BY	
SURVEYED	
PLOTTED	
TEMPLATE	
AREAS CHECKED	
ORIGINAL SURVEY	
NOTE BOOK	
NO.	



EX WM

PreStage_1
 Cut = 0.00 S.F.
 Fill = 438.16 S.F.
 T.S. Lt = 44.61 L.F.

Stage_5
 Cut = 14.10 S.F.
 Fill = 87.52 S.F.
 T.S. Rt = 44.70 L.F.

1108+00.00

1108+00.00

170 160 150 140 130 120 110 100 90 80 70 60 50 40 30 20 10 0 10 20 30 40 50 60 70 80 90 100 110 120 130 140 150

FILE NAME = ... \CADD SHEETS\200793XMSHT.DGN
 THE UPCHURCH GROUP, INC.

USER NAME = E1grn 110
 DESIGNED - SJF
 DRAWN - SAE
 CHECKED - RMH
 DATE - APRIL 30, 2013

REVISED -
 REVISED -
 REVISED -
 REVISED -

STATE OF ILLINOIS
 DEPARTMENT OF TRANSPORTATION

CROSS SECTIONS IL 173

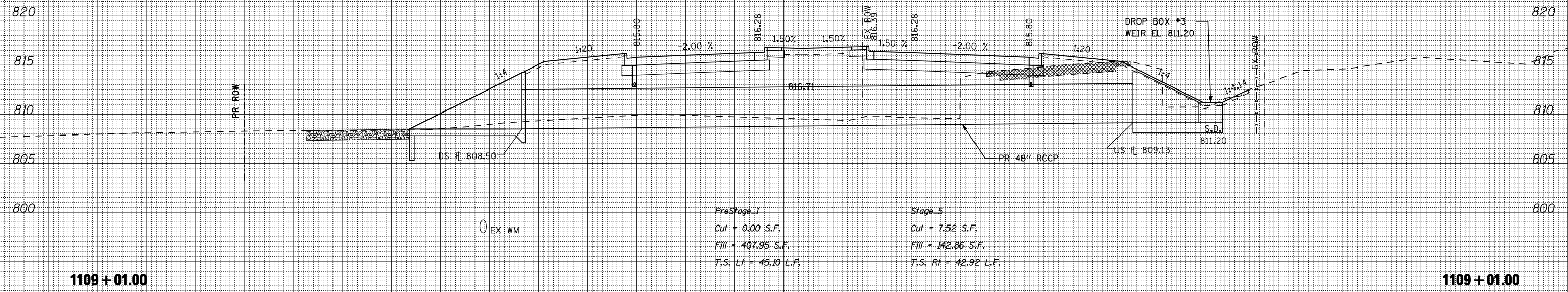
SCALE: SHEET NO. OF SHEETS STA. 1108+00.00 TO STA. 1108+50.00

F.A.P. RTE.	SECTION	COUNTY	TOTAL SHEETS	SHEET NO.
303	129R	WINNEBAGO	968	850
			CONTRACT NO. 64988	

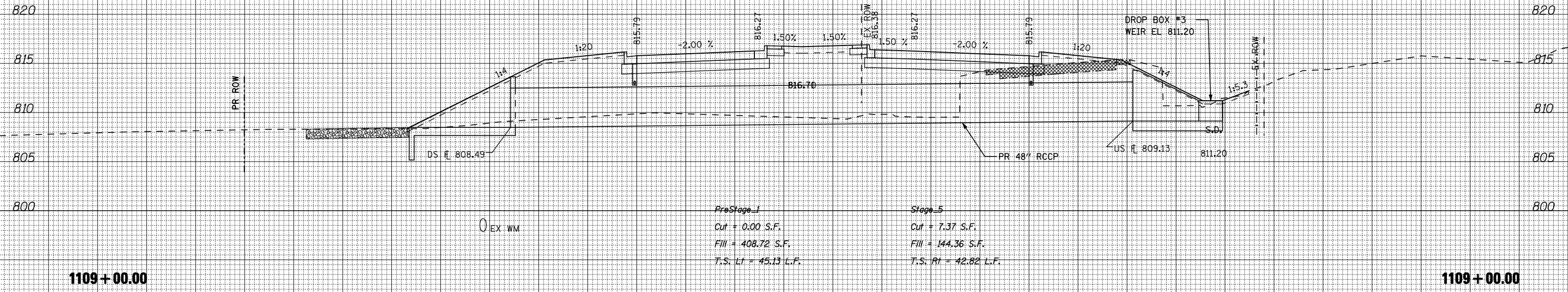
ILLINOIS FED. AID PROJECT

170 160 150 140 130 120 110 100 90 80 70 60 50 40 30 20 10 0 10 20 30 40 50 60 70 80 90 100 110 120 130 140 150

DATE	
BY	
FINAL SURVEY	
SURVEYED	
PLOTTED	
TEMPLATE	
NOTE BOOK	
AREAS CHECKED	
NO.	



DATE	
BY	
ORIGINAL SURVEY	
SURVEYED	
PLOTTED	
TEMPLATE	
NOTE BOOK	
AREAS CHECKED	
NO.	



170 160 150 140 130 120 110 100 90 80 70 60 50 40 30 20 10 0 10 20 30 40 50 60 70 80 90 100 110 120 130 140 150

FILE NAME = ... \CADD SHEETS\Z007933MISHT.DGN
THE UPCHURCH GROUP, INC.

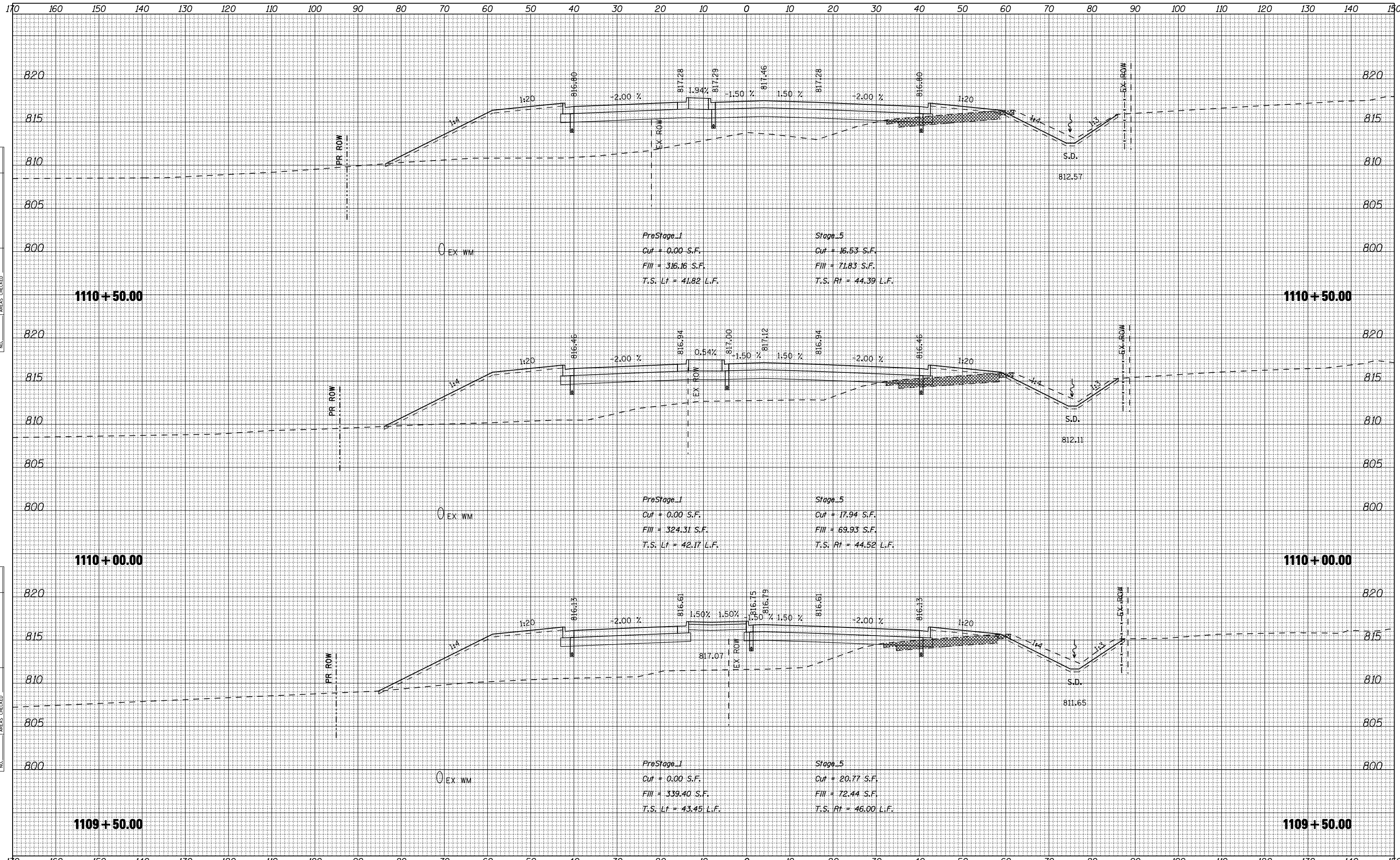
USER NAME = Elgin 110
 DESIGNED - SJF
 DRAWN - SAE
 CHECKED - RMH
 DATE - APRIL 30, 2013

REVISED -
 REVISED -
 REVISED -
 REVISED -

**STATE OF ILLINOIS
 DEPARTMENT OF TRANSPORTATION**

CROSS SECTIONS IL 173
 SCALE: SHEET NO. OF SHEETS STA. 1109+00.00 TO STA. 1109+01.00

F.A.P. RTE.	SECTION	COUNTY	TOTAL SHEETS	SHEET NO.
303	129R	WINNEBAGO	968	851
			CONTRACT NO. 64988	
ILLINOIS FED. AID PROJECT				



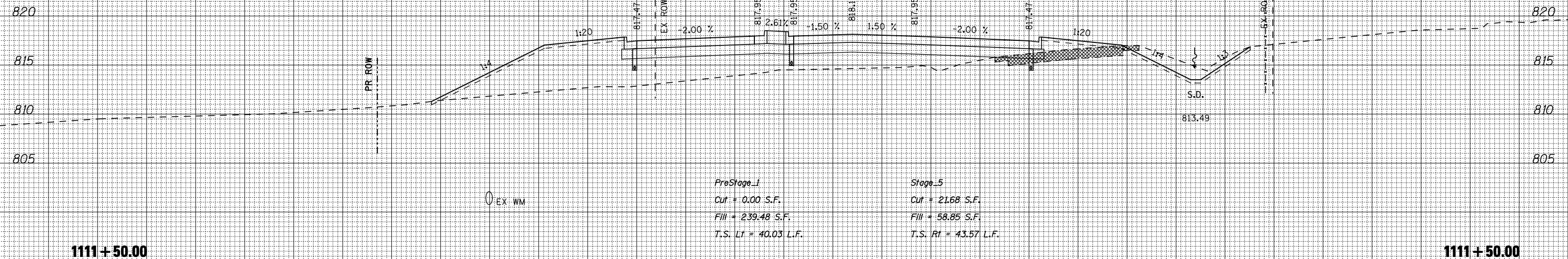
DATE	
BY	
SURVEYED	
PLOTTED	
TEMPLATE	
NOTE BOOK	
AREAS CHECKED	
NO.	

DATE	
BY	
SURVEYED	
PLOTTED	
TEMPLATE	
NOTE BOOK	
AREAS CHECKED	
NO.	

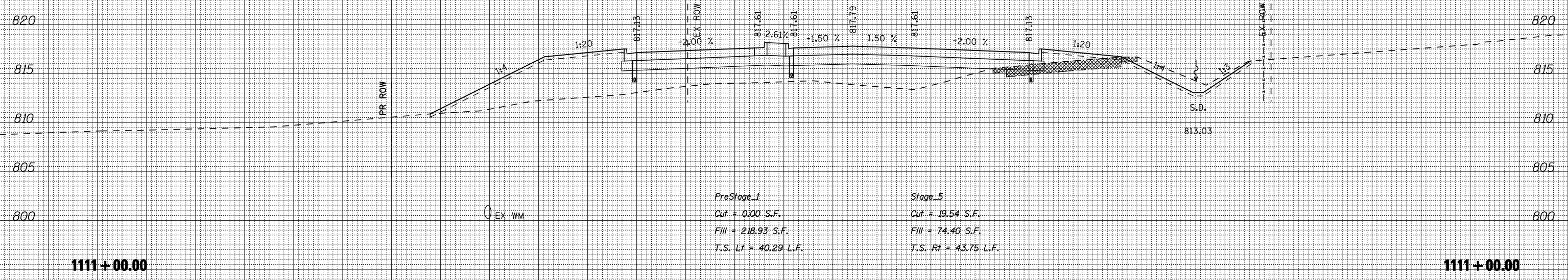
THE UPCHURCH GROUP, INC.

170 160 150 140 130 120 110 100 90 80 70 60 50 40 30 20 10 0 10 20 30 40 50 60 70 80 90 100 110 120 130 140 150

DATE	
BY	
SURVEYED	
PLOTTED	
TEMPLATE	
NOTE BOOK	
AREAS CHECKED	
NO.	



DATE	
BY	
SURVEYED	
PLOTTED	
TEMPLATE	
NOTE BOOK	
AREAS CHECKED	
NO.	



170 160 150 140 130 120 110 100 90 80 70 60 50 40 30 20 10 0 10 20 30 40 50 60 70 80 90 100 110 120 130 140 150

FILE NAME = ... \CADD SHEETS\Z00793XMSHT.DGN
THE UPCHURCH GROUP, INC.

USER NAME = E1grn 110
 DESIGNED - SJF
 DRAWN - SAE
 CHECKED - RMH
 DATE - APRIL 30, 2013

REVISED -
 REVISED -
 REVISED -
 REVISED -

**STATE OF ILLINOIS
 DEPARTMENT OF TRANSPORTATION**

CROSS SECTIONS IL 173

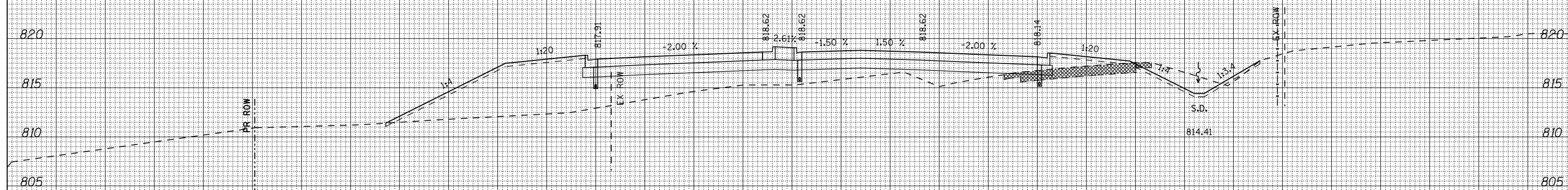
SCALE: SHEET NO. OF SHEETS STA. 1111+00.00 TO STA. 1111+50.00

F.A.P. RTE.	SECTION	COUNTY	TOTAL SHEETS	SHEET NO.
303	129R	WINNEBAGO	968	853
			CONTRACT NO. 64988	

ILLINOIS FED. AID PROJECT

170 160 150 140 130 120 110 100 90 80 70 60 50 40 30 20 10 0 10 20 30 40 50 60 70 80 90 100 110 120 130 140 150

FINAL SURVEY NO.	SURVEYED	DATE
NOTE BOOK	PLOTTED	
AREAS CHECKED	TEMPLATE	
	AREAS CHECKED	

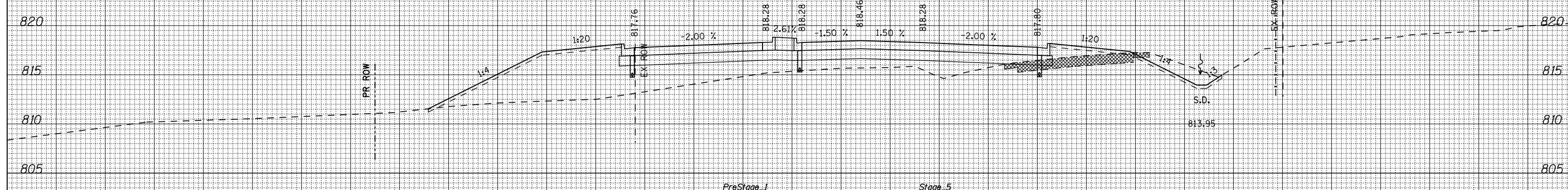


PreStage_1	Stage_5
Cut = 0.49 S.F.	Cut = 19.81 S.F.
Fill = 266.16 S.F.	Fill = 57.68 S.F.
T.S. Lt = 41.39 L.F.	T.S. Rt = 43.72 L.F.

1112 + 50.00

1112 + 50.00

ORIGINAL SURVEY NO.	SURVEYED	DATE
NOTE BOOK	PLOTTED	
AREAS CHECKED	TEMPLATE	
	AREAS CHECKED	



PreStage_1	Stage_5
Cut = 0.00 S.F.	Cut = 18.35 S.F.
Fill = 230.71 S.F.	Fill = 53.98 S.F.
T.S. Lt = 40.14 L.F.	T.S. Rt = 35.63 L.F.

1112 + 00.00

1112 + 00.00

170 160 150 140 130 120 110 100 90 80 70 60 50 40 30 20 10 0 10 20 30 40 50 60 70 80 90 100 110 120 130 140 150

FILE NAME = ... \CADD SHEETS\Z007933MISHT.DGN
 THE UPCHURCH GROUP, INC.

USER NAME = Elgin 110
 DESIGNED - SJF
 DRAWN - SAE
 CHECKED - RMH
 DATE - APRIL 30, 2013

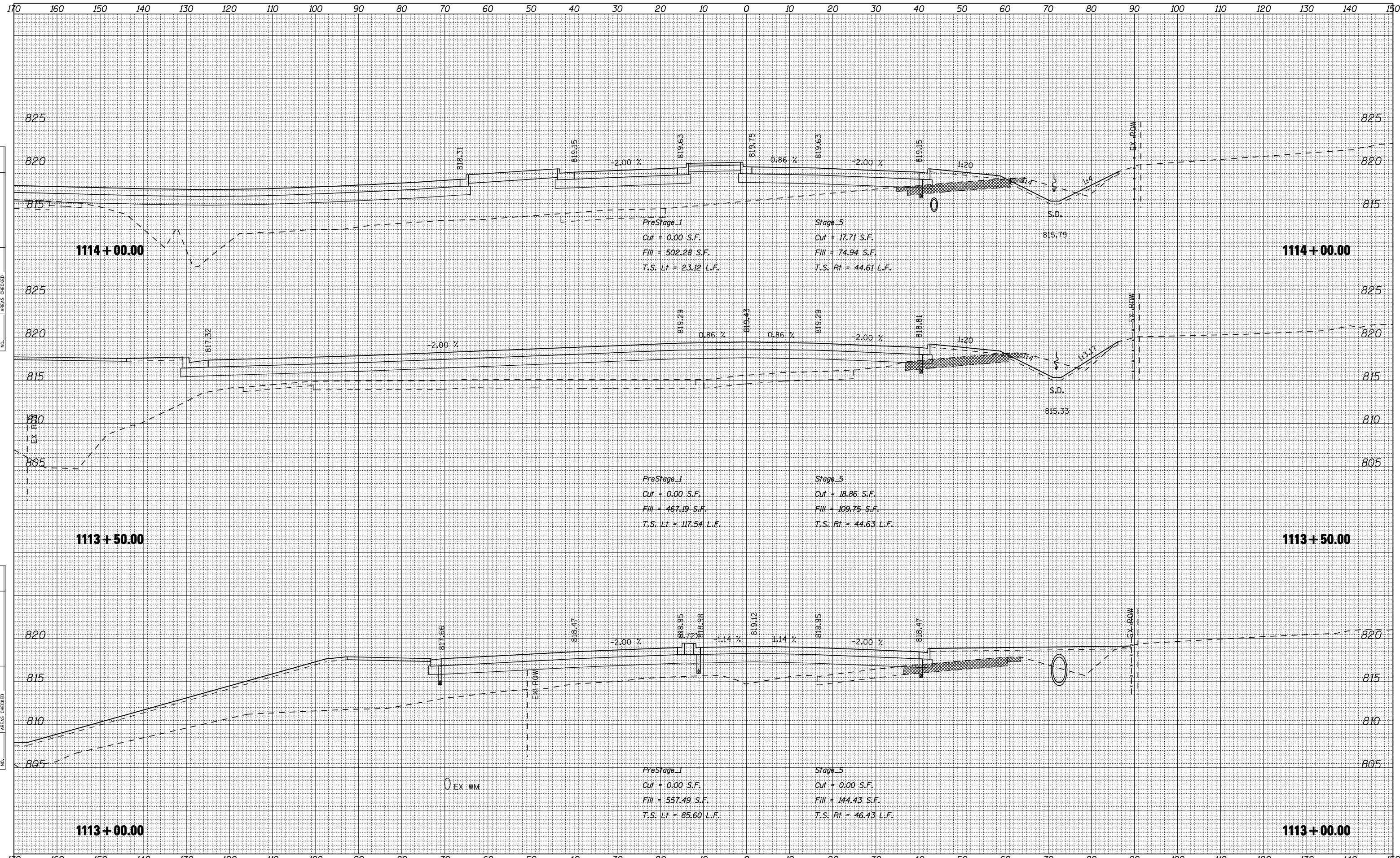
REVISED -
 REVISED -
 REVISED -
 REVISED -

STATE OF ILLINOIS
 DEPARTMENT OF TRANSPORTATION

CROSS SECTIONS IL 173

SCALE: SHEET NO. OF SHEETS STA. 1112+00.00 TO STA. 1112+50.00

F.A.P. RTE.	SECTION	COUNTY	TOTAL SHEETS	SHEET NO.
303	129R	WINNEBAGO	968	854
			CONTRACT NO. 64988	
ILLINOIS FED. AID PROJECT				



DATE	
BY	
FINAL SURVEY	
SURVEY PLOTTED	
TEMPLATE AREAS	
NOTE BOOK AREAS	
NO. CHECKED	

DATE	
BY	
ORIGINAL SURVEY	
SURVEY PLOTTED	
TEMPLATE AREAS	
NOTE BOOK AREAS	
NO. CHECKED	

FILE NAME = ... \CADD SHEETS\Z00793X\MISHT.DGN
 USER NAME = E1grn 110
 PLOT SCALE = 20.0000' / IN.
 PLOT DATE = 5/6/2013
THE UPCHURCH GROUP, INC.

DESIGNED - SJF	REVISED -
DRAWN - SAE	REVISED -
CHECKED - RMH	REVISED -
DATE - APRIL 30, 2013	REVISED -

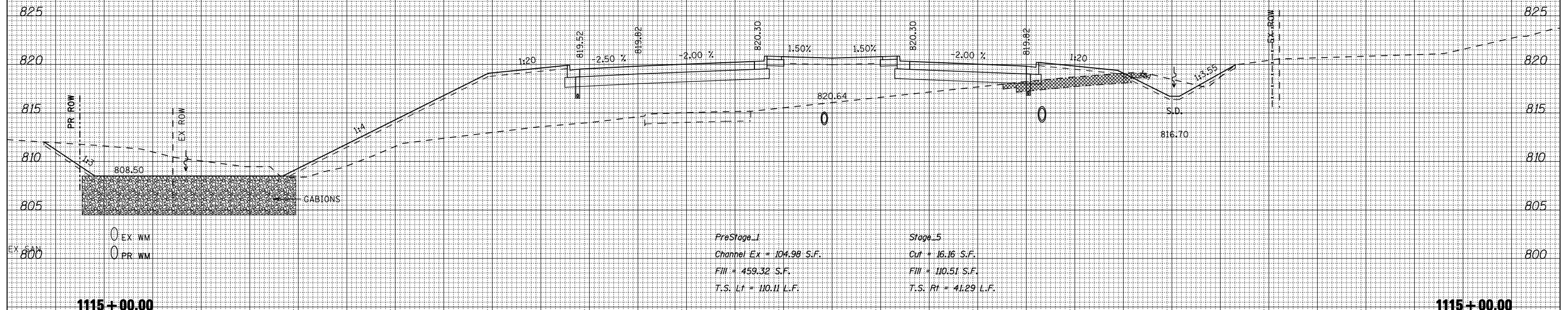
**STATE OF ILLINOIS
 DEPARTMENT OF TRANSPORTATION**

CROSS SECTIONS IL 173
 SCALE: SHEET NO. OF SHEETS STA. 1113+00.00 TO STA. 1114+00.00

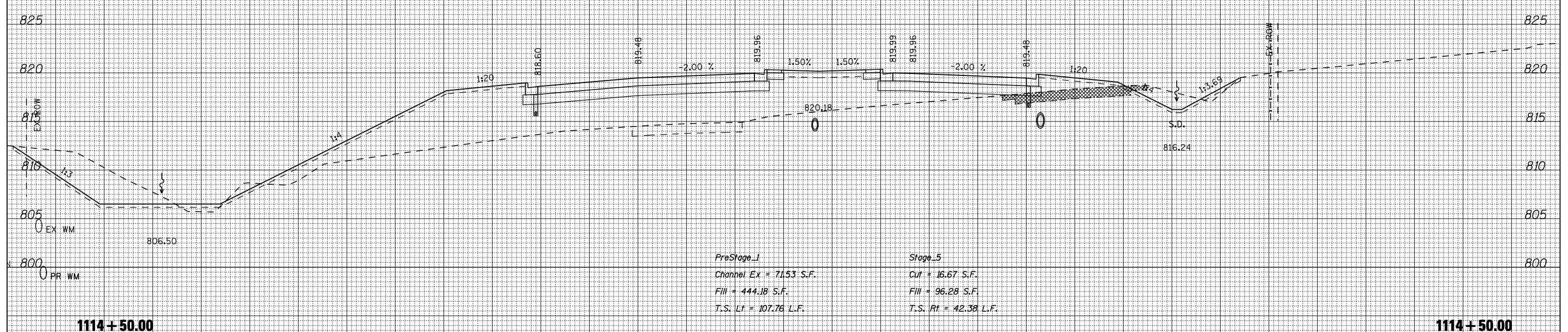
F.A.P. RTE. 303	SECTION 129R	COUNTY WINNEBAGO	TOTAL SHEETS 968	SHEET NO. 855
ILLINOIS FED. AID PROJECT			CONTRACT NO. 64988	

170 160 150 140 130 120 110 100 90 80 70 60 50 40 30 20 10 0 10 20 30 40 50 60 70 80 90 100 110 120 130 140 150

DATE	
BY	
SURVEYED	
PLOTTED	
TEMPLATE	
NOTE BOOK	
AREAS CHECKED	
NO.	



DATE	
BY	
SURVEYED	
PLOTTED	
TEMPLATE	
NOTE BOOK	
AREAS CHECKED	
NO.	



170 160 150 140 130 120 110 100 90 80 70 60 50 40 30 20 10 0 10 20 30 40 50 60 70 80 90 100 110 120 130 140 150

FILE NAME = ... \CADD SHEETS\Z00793XMSHT.DGN
 THE UPCHURCH GROUP, INC.

USER NAME = E1grn 110
 DESIGNED - SJF
 DRAWN - SAE
 CHECKED - RMH
 DATE - APRIL 30, 2013

REVISED -
 REVISED -
 REVISED -
 REVISED -

**STATE OF ILLINOIS
 DEPARTMENT OF TRANSPORTATION**

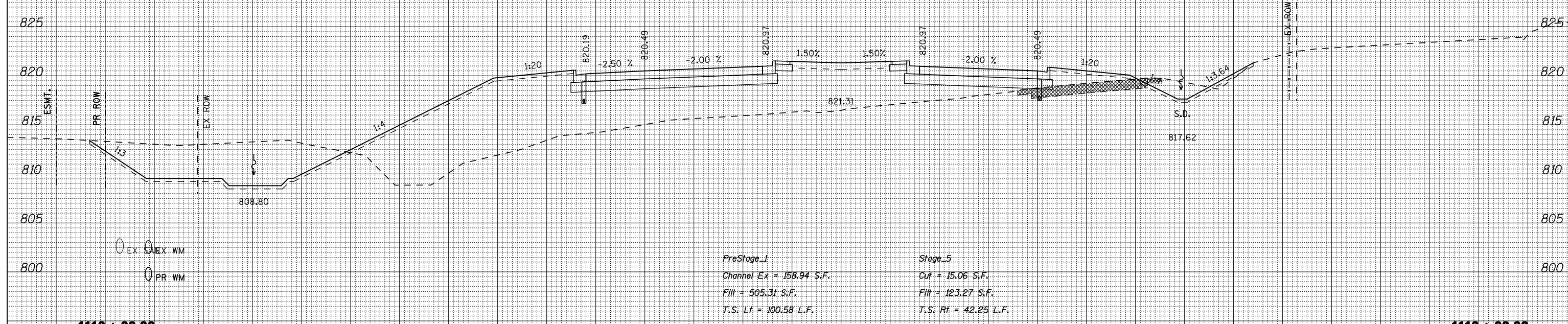
CROSS SECTIONS IL 173

SCALE: SHEET NO. OF SHEETS STA. 1114+50.00 TO STA. 1115+00.00

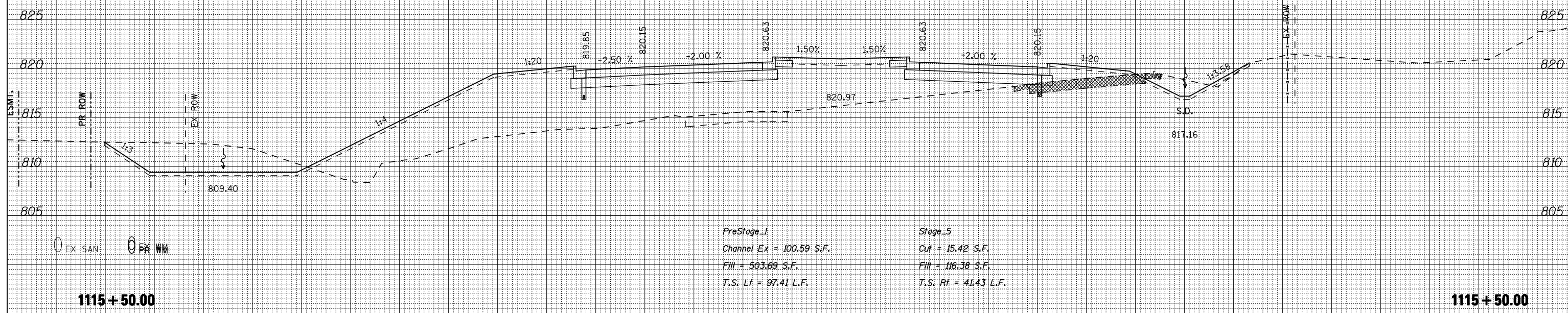
F.A.P. RTE.	SECTION	COUNTY	TOTAL SHEETS	SHEET NO.
303	129R	WINNEBAGO	968	856
			CONTRACT NO. 64988	
ILLINOIS FED. AID PROJECT				

170 160 150 140 130 120 110 100 90 80 70 60 50 40 30 20 10 0 10 20 30 40 50 60 70 80 90 100 110 120 130 140 150

DATE	
BY	
SURVEYED	
PLOTTED	
TEMPLATE	
NOTE BOOK	
AREAS CHECKED	
NO.	



DATE	
BY	
SURVEYED	
PLOTTED	
TEMPLATE	
NOTE BOOK	
AREAS CHECKED	
NO.	



170 160 150 140 130 120 110 100 90 80 70 60 50 40 30 20 10 0 10 20 30 40 50 60 70 80 90 100 110 120 130 140 150

FILE NAME = ... \CADD SHEETS\Z00793X\MISHT.DGN
THE UPCHURCH GROUP, INC.

USER NAME = Elgin 110
 DESIGNED - SJF
 DRAWN - SAE
 CHECKED - RMH
 DATE - APRIL 30, 2013

REVISED -
 REVISED -
 REVISED -
 REVISED -

**STATE OF ILLINOIS
 DEPARTMENT OF TRANSPORTATION**

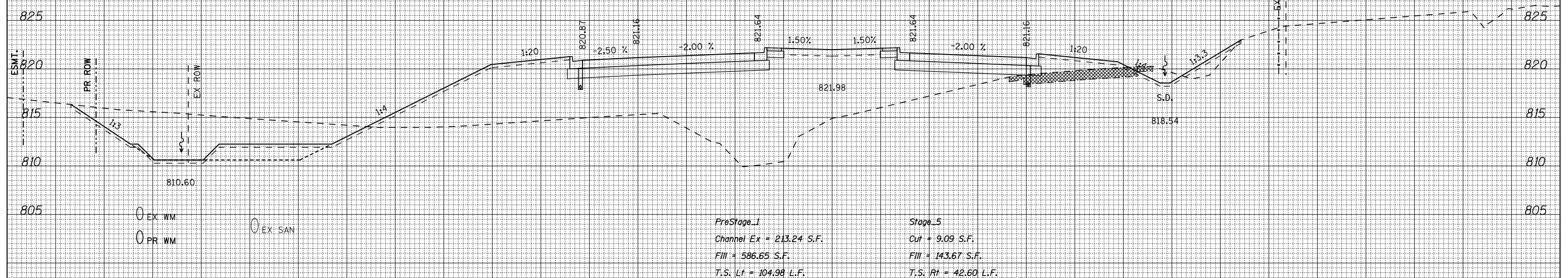
CROSS SECTIONS IL 173

SCALE: SHEET NO. OF SHEETS STA. 1115+50.00 TO STA. 1116+00.00

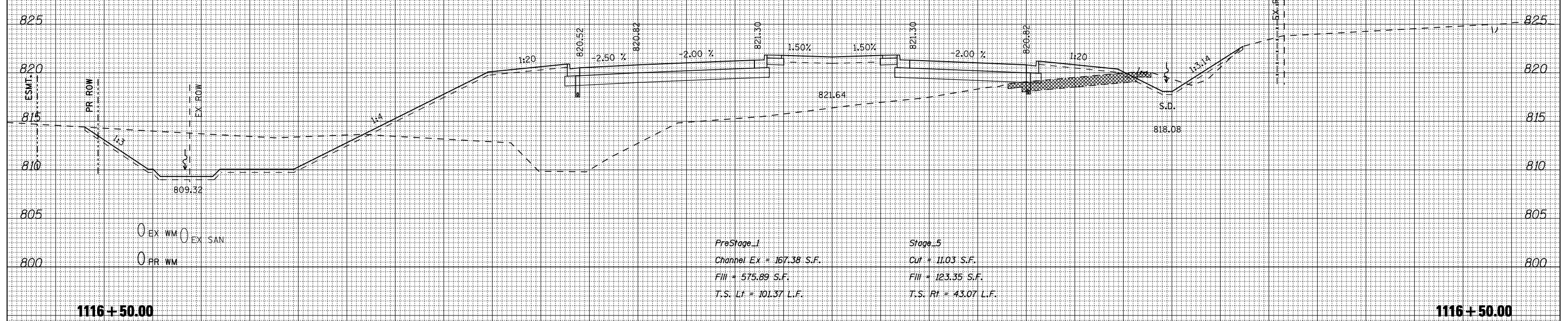
F.A.P. RTE.	SECTION	COUNTY	TOTAL SHEETS	SHEET NO.
303	129R	WINNEBAGO	968	857
			CONTRACT NO. 64988	
ILLINOIS FED. AID PROJECT				

170 160 150 140 130 120 110 100 90 80 70 60 50 40 30 20 10 0 10 20 30 40 50 60 70 80 90 100 110 120 130 140 150

DATE	
BY	
SURVEYED	
PLOTTED	
TEMPLATE	
NOTE BOOK	
AREAS CHECKED	
NO.	



DATE	
BY	
SURVEYED	
PLOTTED	
TEMPLATE	
NOTE BOOK	
AREAS CHECKED	
NO.	



170 160 150 140 130 120 110 100 90 80 70 60 50 40 30 20 10 0 10 20 30 40 50 60 70 80 90 100 110 120 130 140 150

FILE NAME = ... \CADD SHEETS\200793XMSH.DGN
THE UPCHURCH GROUP, INC.

USER NAME = E1gr 110
 DESIGNED - SJF
 DRAWN - SAE
 CHECKED - RMH
 DATE - APRIL 30, 2013

REVISED -
 REVISED -
 REVISED -
 REVISED -

**STATE OF ILLINOIS
 DEPARTMENT OF TRANSPORTATION**

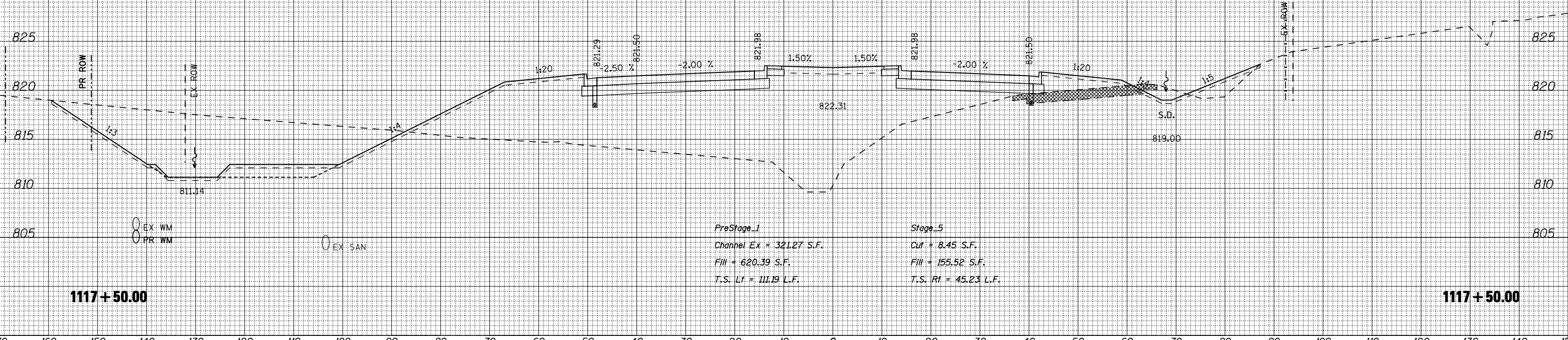
CROSS SECTIONS IL 173
 SCALE: SHEET NO. OF SHEETS STA. 1116+50.00 TO STA. 1117+00.00

F.A.P. RTE. 303	SECTION 129R	COUNTY WINNEBAGO	TOTAL SHEETS 968	SHEET NO. 858
			CONTRACT NO. 64988	
ILLINOIS FED. AID PROJECT				

170 160 150 140 130 120 110 100 90 80 70 60 50 40 30 20 10 0 10 20 30 40 50 60 70 80 90 100 110 120 130 140 150

FINAL SURVEY NO.	SURVEYED PLOTTED TEMPLATE AREAS CHECKED	BY	DATE

ORIGINAL SURVEY NO.	SURVEYED PLOTTED TEMPLATE AREAS CHECKED	BY	DATE



170 160 150 140 130 120 110 100 90 80 70 60 50 40 30 20 10 0 10 20 30 40 50 60 70 80 90 100 110 120 130 140 150

FILE NAME = ... \CADD SHEETS\Z00793X\MISHT.DGN
 USER NAME = E1grn 110
 PLOT SCALE = 20.0000' / IN.
 PLOT DATE = 5/6/2013

DESIGNED - SJF	REVISD -
DRAWN - SAE	REVISD -
CHECKED - RMH	REVISD -
DATE - APRIL 30, 2013	REVISD -

DESIGNED - SJF	REVISD -
DRAWN - SAE	REVISD -
CHECKED - RMH	REVISD -
DATE - APRIL 30, 2013	REVISD -

**STATE OF ILLINOIS
 DEPARTMENT OF TRANSPORTATION**

CROSS SECTIONS IL 173
 SCALE: SHEET NO. OF SHEETS STA. 1117+50.00 TO STA. 1117+50.00

F.A.P. RTE.	SECTION	COUNTY	TOTAL SHEETS	SHEET NO.
303	129R	WINNEBAGO	968	859
CONTRACT NO. 64988				

ILLINOIS FED. AID PROJECT

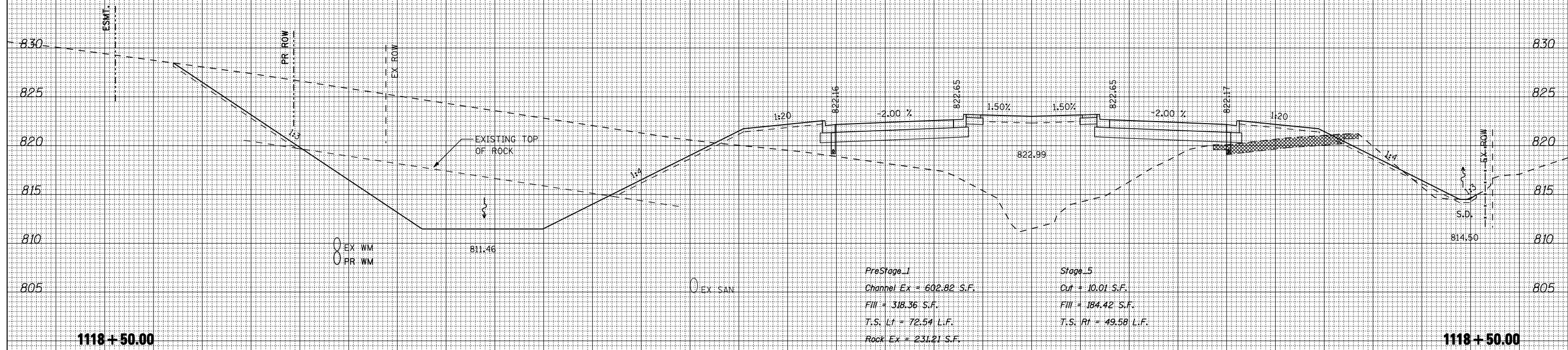
THE UPCHURCH GROUP, INC.

1117+50.00

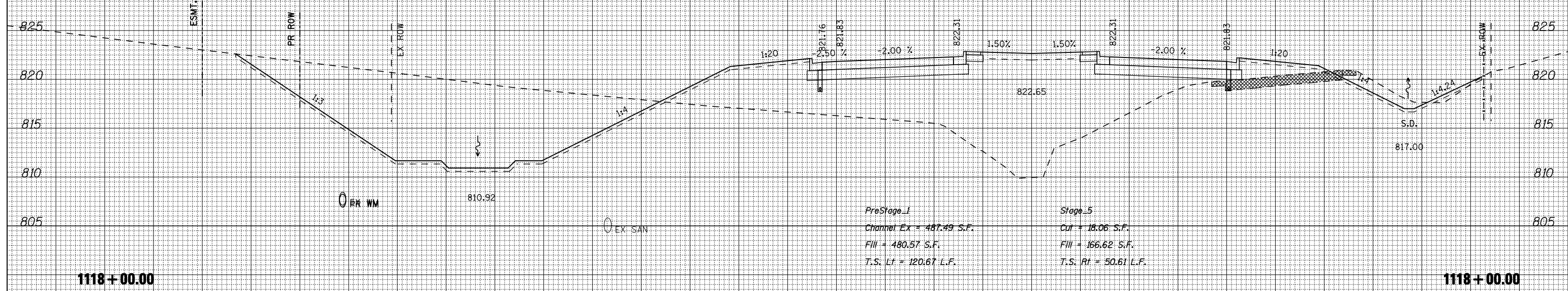
1117+50.00

210 200 190 180 170 160 150 140 130 120 110 100 90 80 70 60 50 40 30 20 10 0 10 20 30 40 50 60 70 80 90 100 110

DATE	
BY	
SURVEYED	
PLOTTED	
TEMPLATE	
NOTE BOOK	
AREAS CHECKED	
NO.	



DATE	
BY	
SURVEYED	
PLOTTED	
TEMPLATE	
NOTE BOOK	
AREAS CHECKED	
NO.	



210 200 190 180 170 160 150 140 130 120 110 100 90 80 70 60 50 40 30 20 10 0 10 20 30 40 50 60 70 80 90 100 110

FILE NAME = ... \CADD SHEETS\Z00793XMSHT.DGN

USER NAME = Elgrn 110

DESIGNED - SJF

DRAWN - SAE

CHECKED - RMH

DATE - APRIL 30, 2013

REVISIED -

REVISIED -

REVISIED -

REVISIED -

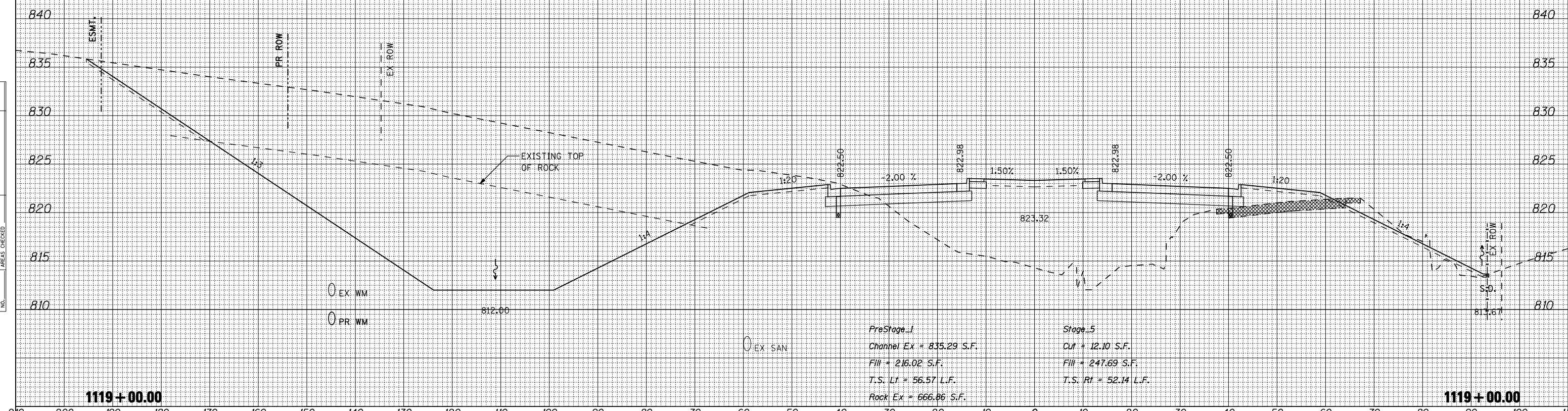
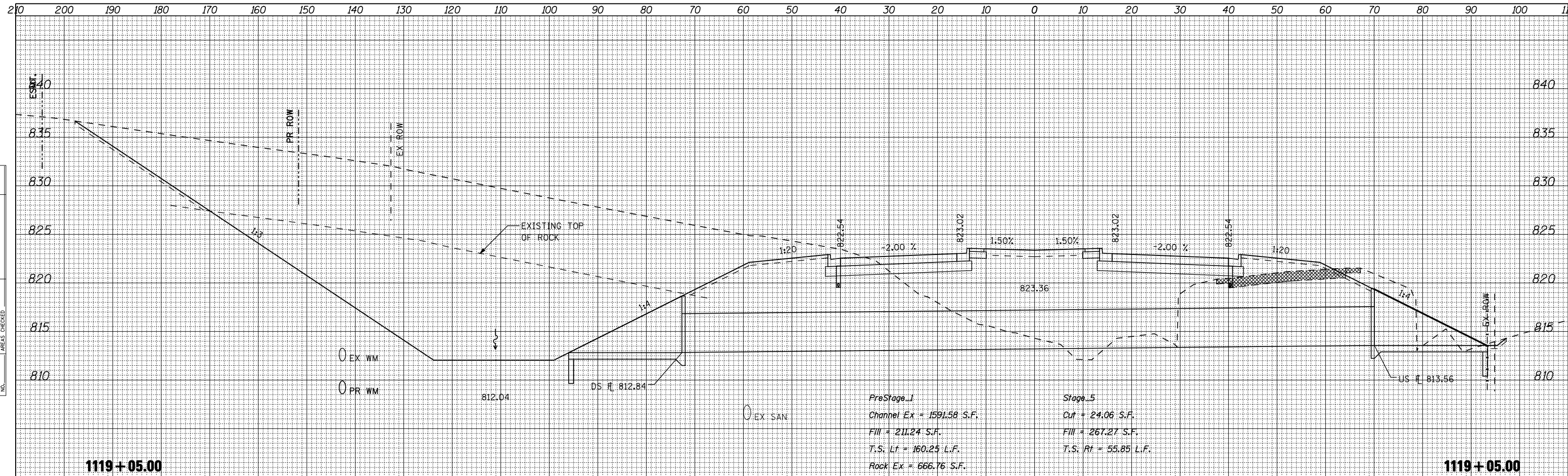
THE UPCHURCH GROUP, INC.

STATE OF ILLINOIS
DEPARTMENT OF TRANSPORTATION

CROSS SECTIONS IL 173

SCALE: SHEET NO. OF SHEETS STA. 1118+00.00 TO STA. 1118+50.00

F.A.P. RTE.	SECTION	COUNTY	TOTAL SHEETS	SHEET NO.
303	129R	WINNEBAGO	968	860
			CONTRACT NO. 64988	
ILLINOIS FED. AID PROJECT				



BY	DATE
SURVEYED	
PLOTTED	
TEMPLATE	
AREAS CHECKED	
NO.	

BY	DATE
ORIGINAL SURVEY	
NOTE BOOK	
AREAS CHECKED	
NO.	

FILE NAME = ... \CADD SHEETS\Z00793X\MISHT.DGN

USER NAME = Elgin 110

DESIGNED - SJF

DRAWN - SAE

CHECKED - RMH

DATE - APRIL 30, 2013

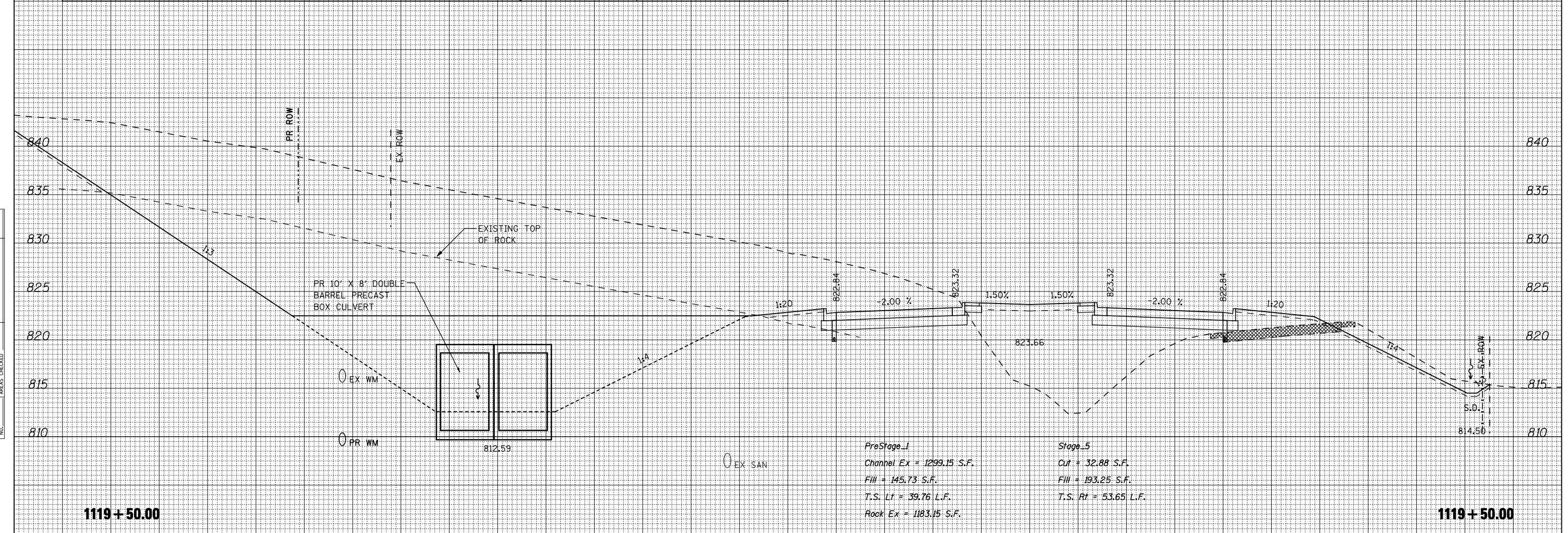
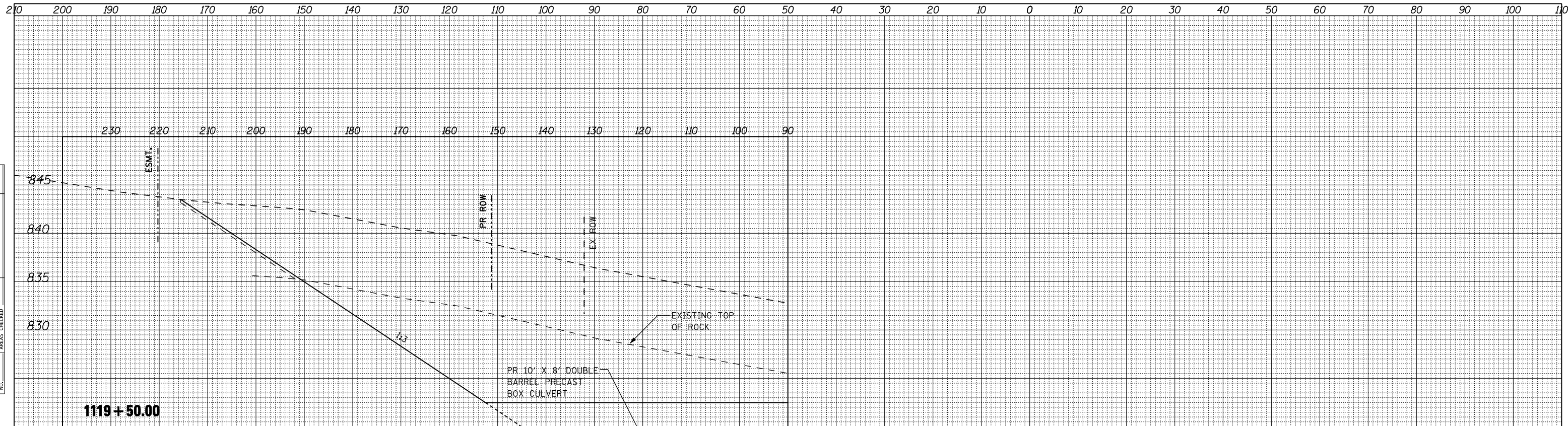
REVISI...
 REVISI...
 REVISI...
 REVISI...

**STATE OF ILLINOIS
 DEPARTMENT OF TRANSPORTATION**

CROSS SECTIONS IL 173

SCALE: SHEET NO. OF SHEETS STA. 1119+00.00 TO STA. 1119+05.00

F.A.P. RTE.	SECTION	COUNTY	TOTAL SHEETS	SHEET NO.
303	129R	WINNEBAGO	968	861
			CONTRACT NO.	64988
ILLINOIS FED. AID PROJECT				



DATE	
BY	
SURVEYED	
PLOTTED	
TEMPLATE	
AREAS	
CHECKED	
NO.	

DATE	
BY	
SURVEYED	
PLOTTED	
TEMPLATE	
AREAS	
CHECKED	
NO.	

FILE NAME = ... \CADD SHEETS\Z00793XMSIHT.DGN
 USER NAME = E1gr110
 DESIGNED - SJF
 DRAWN - SAE
 CHECKED - RMH
 DATE - APRIL 30, 2013

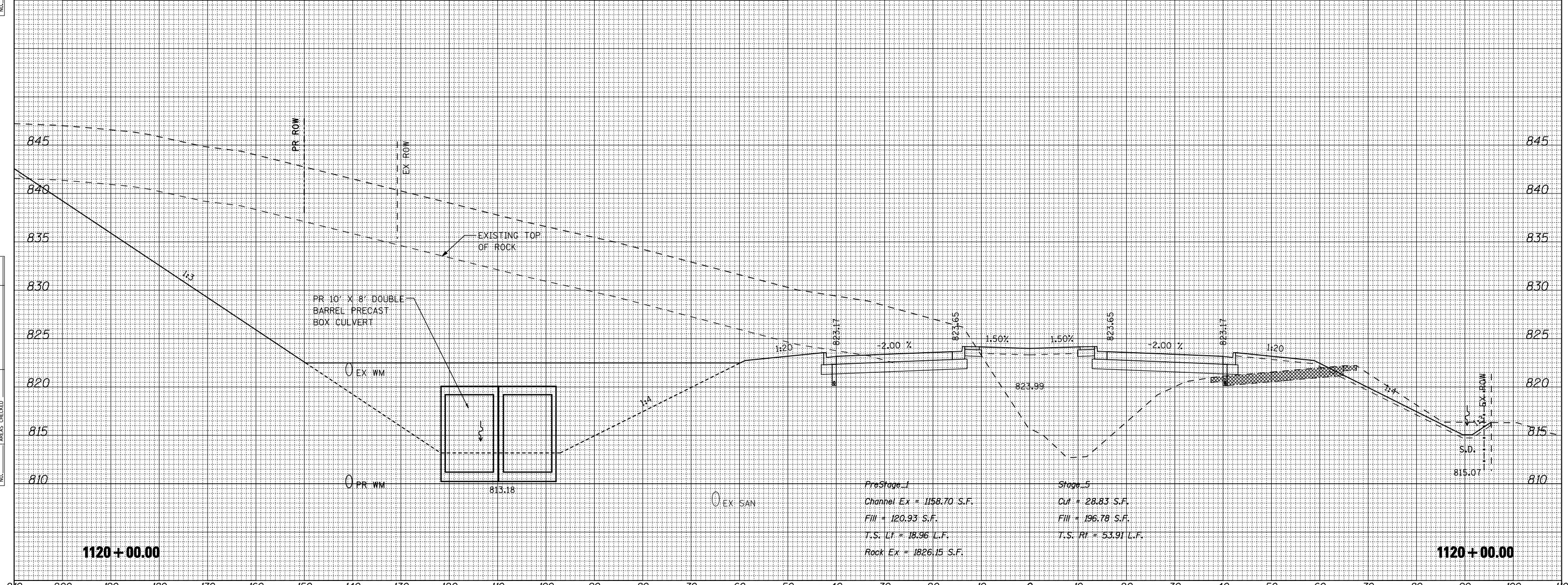
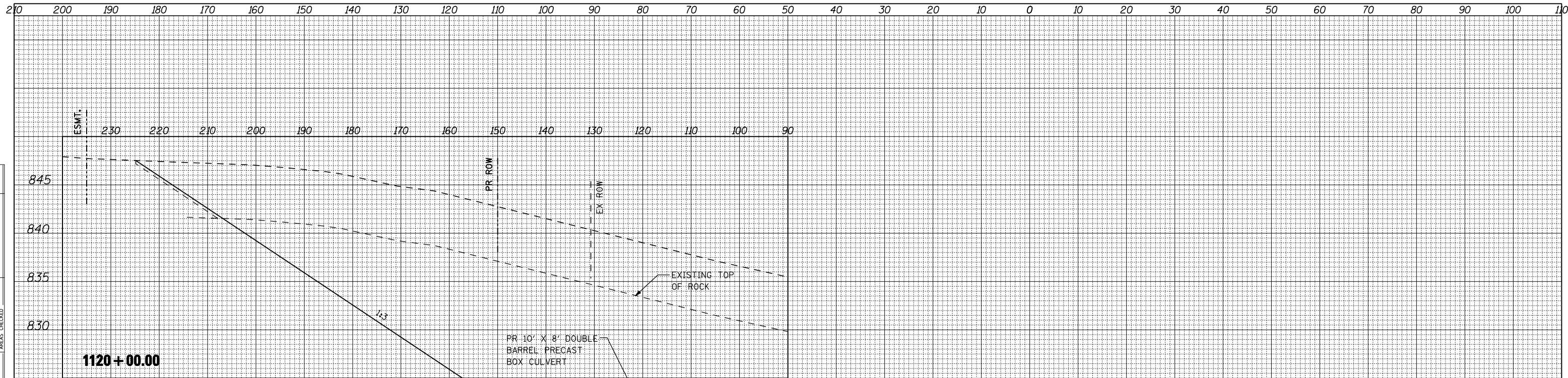
DESIGNED	- SJF	REVISED	-
DRAWN	- SAE	REVISED	-
CHECKED	- RMH	REVISED	-
DATE	- APRIL 30, 2013	REVISED	-

STATE OF ILLINOIS
 DEPARTMENT OF TRANSPORTATION

CROSS SECTIONS IL 173

SCALE: SHEET NO. OF SHEETS STA. 1119+50.00 TO STA. 1119+50.00

F.A.P. RTE.	SECTION	COUNTY	TOTAL SHEETS	SHEET NO.
303	129R	WINNEBAGO	968	862
			CONTRACT NO.	64988
ILLINOIS FED. AID PROJECT				



DATE	
BY	
FINAL SURVEY	
SURVEYED	
PLOTTED	
TEMPLATE	
NOTE BOOK	
AREAS CHECKED	
NO.	

DATE	
BY	
ORIGINAL SURVEY	
SURVEYED	
PLOTTED	
TEMPLATE	
NOTE BOOK	
AREAS CHECKED	
NO.	

FILE NAME = ... \CADD SHEETS\Z00793X\MISHT.DGN
 USER NAME = Elgin 110
 PLOT SCALE = 20.0000' / IN.
 PLOT DATE = 5/6/2013

DESIGNED - SJF	REVISED -
DRAWN - SAE	REVISED -
CHECKED - RMH	REVISED -
DATE - APRIL 30, 2013	REVISED -

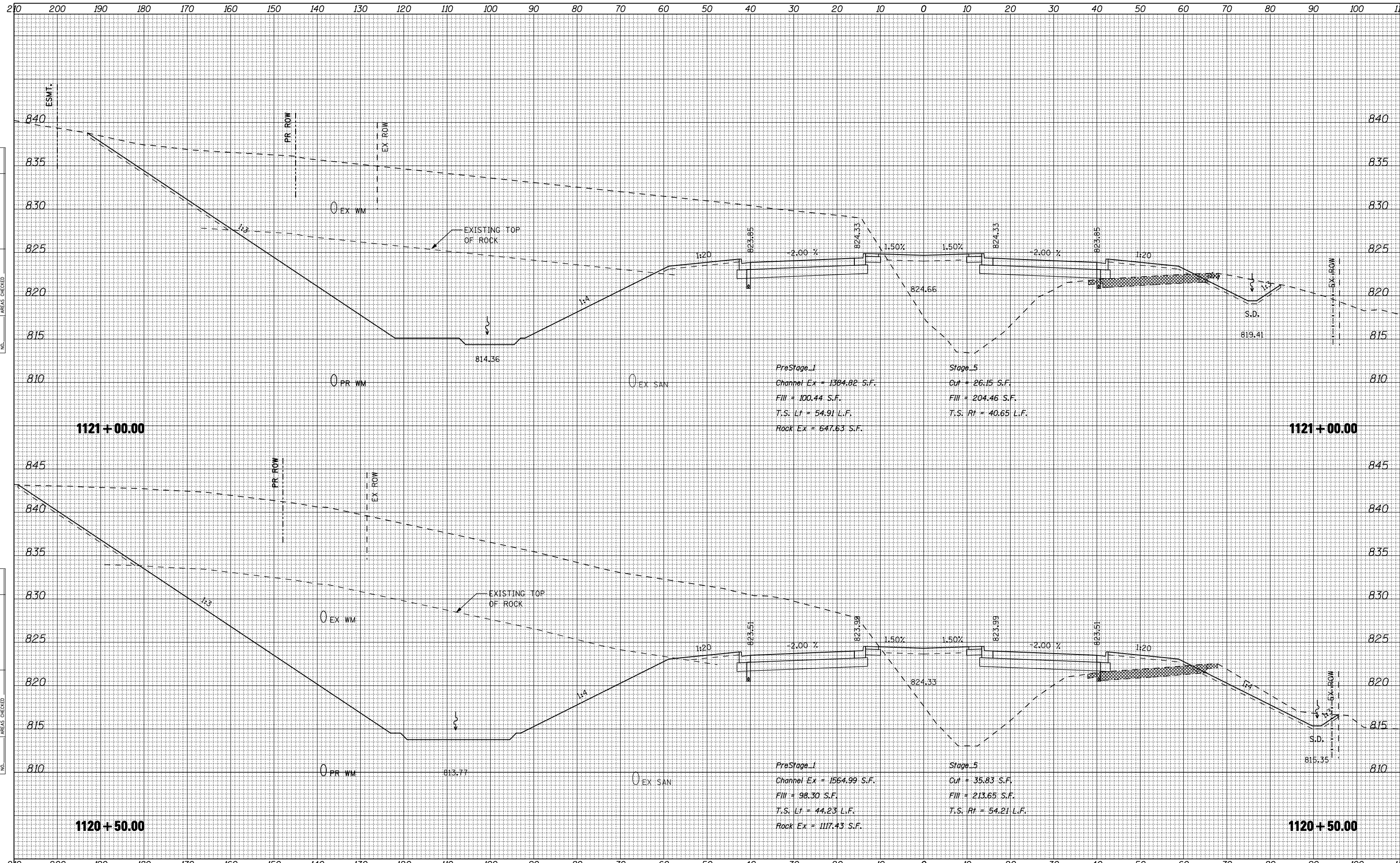
**STATE OF ILLINOIS
DEPARTMENT OF TRANSPORTATION**

CROSS SECTIONS IL 173

SCALE: SHEET NO. OF SHEETS STA. 1120+00.00 TO STA. 1120+00.00

F.A.P. RTE.	SECTION	COUNTY	TOTAL SHEETS	SHEET NO.
303	129R	WINNEBAGO	968	863
			CONTRACT NO.	64988
ILLINOIS FED. AID PROJECT				

THE UPCHURCH GROUP, INC.



DATE	
BY	
SURVEYED	
PLOTTED	
TEMPLATE	
AREAS CHECKED	
FINAL SURVEY	
NOTE BOOK	
NO.	

DATE	
BY	
SURVEYED	
PLOTTED	
TEMPLATE	
AREAS CHECKED	
ORIGINAL SURVEY	
NOTE BOOK	
NO.	

FILE NAME = ... \CADD SHEETS\Z00793XMSHT.DGN
 USER NAME = E1gr 110
 PLOT SCALE = 20.0000' / IN.
 PLOT DATE = 5/6/2013

DESIGNED - SJF	REVISD -
DRAWN - SAE	REVISD -
CHECKED - RMH	REVISD -
DATE - APRIL 30, 2013	REVISD -

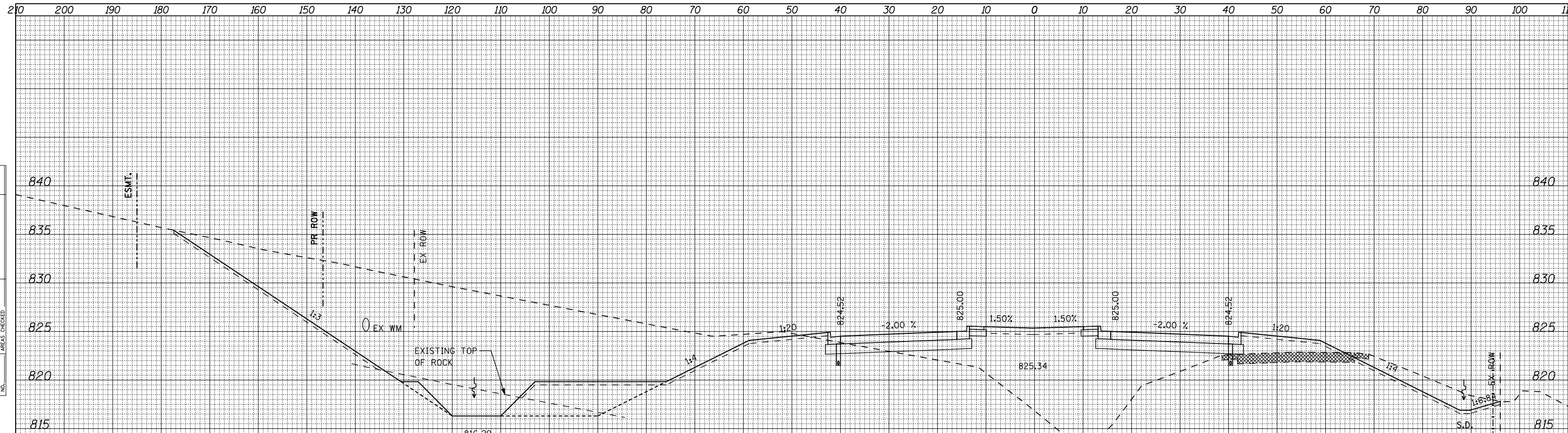
**STATE OF ILLINOIS
 DEPARTMENT OF TRANSPORTATION**

CROSS SECTIONS IL 173

SCALE: SHEET NO. OF SHEETS STA. 1120+50.00 TO STA. 1121+00.00

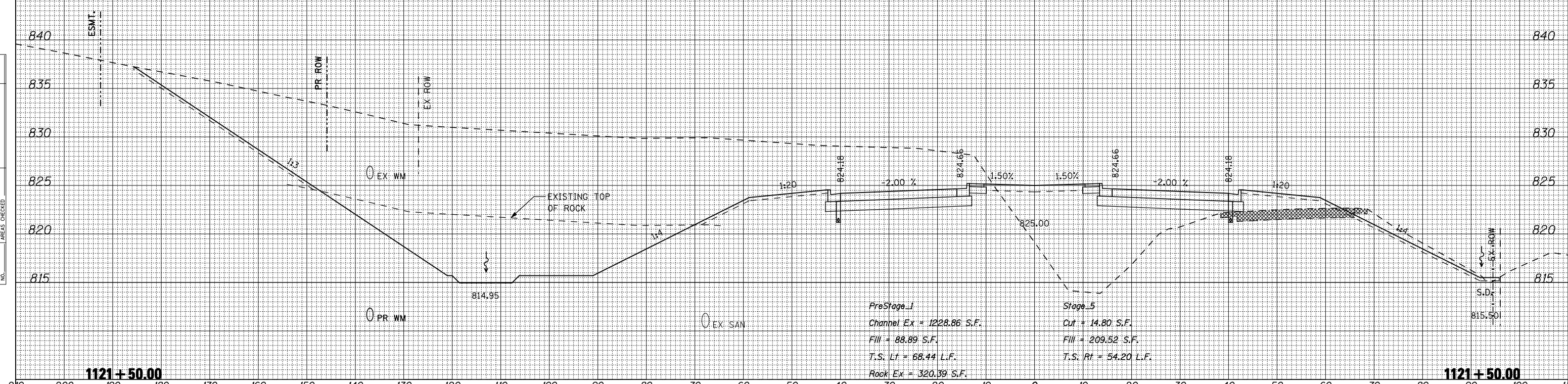
F.A.P. RTE.	SECTION	COUNTY	TOTAL SHEETS	SHEET NO.
303	129R	WINNEBAGO	968	864
			CONTRACT NO. 64988	
ILLINOIS FED. AID PROJECT				

THE UPCHURCH GROUP, INC.



PreStage_1
 Channel Ex = 834.72 S.F.
 Fill = 179.25 S.F.
 T.S. Lt = 93.00 L.F.
 Rock Ex = 88.31 S.F.

Stage_5
 Cut = 39.31 S.F.
 Fill = 198.12 S.F.
 T.S. Rt = 54.39 L.F.



PreStage_1
 Channel Ex = 1228.86 S.F.
 Fill = 88.89 S.F.
 T.S. Lt = 88.44 L.F.
 Rock Ex = 320.39 S.F.

Stage_5
 Cut = 14.80 S.F.
 Fill = 209.52 S.F.
 T.S. Rt = 54.20 L.F.

DATE	
BY	
SURVEYED	
PLOTTED	
TEMPLATE	
NOTE BOOK	
AREAS CHECKED	
NO.	

DATE	
BY	
SURVEYED	
PLOTTED	
TEMPLATE	
NOTE BOOK	
AREAS CHECKED	
NO.	

FILE NAME = ... \CADD SHEETS\Z007933MISHT.DGN
 USER NAME = Elgin 110
 PLOT SCALE = 20.0000' / IN.
 PLOT DATE = 5/6/2013

DESIGNED - SJF	REVISD -
DRAWN - SAE	REVISD -
CHECKED - RMH	REVISD -
DATE - APRIL 30, 2013	REVISD -

STATE OF ILLINOIS
DEPARTMENT OF TRANSPORTATION

CROSS SECTIONS IL 173

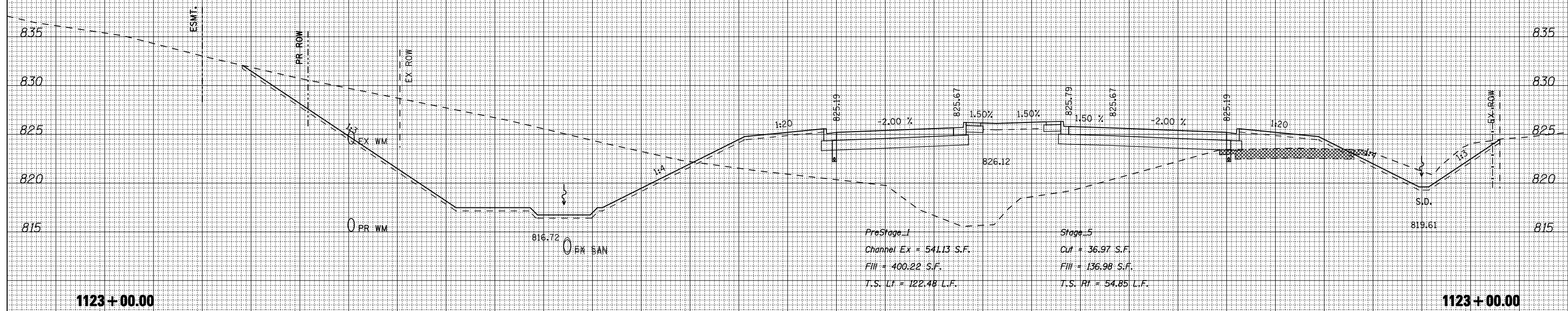
SCALE: SHEET NO. OF SHEETS STA. 1121+50.00 TO STA. 1122+00.00

F.A.P. RTE.	SECTION	COUNTY	TOTAL SHEETS	SHEET NO.
303	129R	WINNEBAGO	968	865
			CONTRACT NO. 64988	
ILLINOIS FED. AID PROJECT				

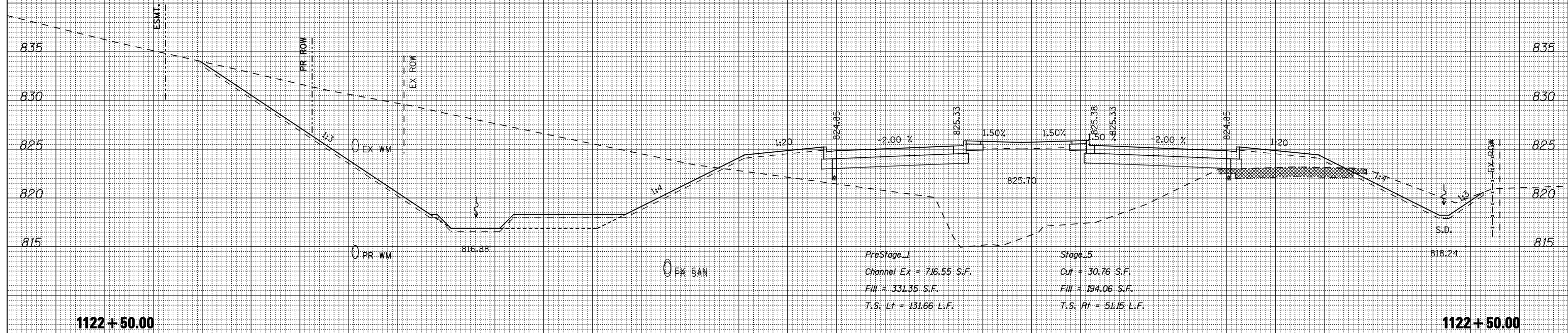
THE UPCHURCH GROUP, INC.

210 200 190 180 170 160 150 140 130 120 110 100 90 80 70 60 50 40 30 20 10 0 10 20 30 40 50 60 70 80 90 100 110

BY	DATE
FINAL SURVEY	SURVEYED
NOTE BOOK	PLOTTED
NO.	TEMPLATE
	AREAS CHECKED



BY	DATE
ORIGINAL SURVEY	SURVEYED
NOTE BOOK	PLOTTED
NO.	TEMPLATE
	AREAS CHECKED



210 200 190 180 170 160 150 140 130 120 110 100 90 80 70 60 50 40 30 20 10 0 10 20 30 40 50 60 70 80 90 100 110

FILE NAME = ... \CADD SHEETS\Z00793XMSHT.DGN
THE UPCHURCH GROUP, INC.

USER NAME = Elgin 110
 DESIGNED - SJF
 DRAWN - SAE
 CHECKED - RMH
 DATE - APRIL 30, 2013

REVISED -
 REVISED -
 REVISED -
 REVISED -

**STATE OF ILLINOIS
 DEPARTMENT OF TRANSPORTATION**

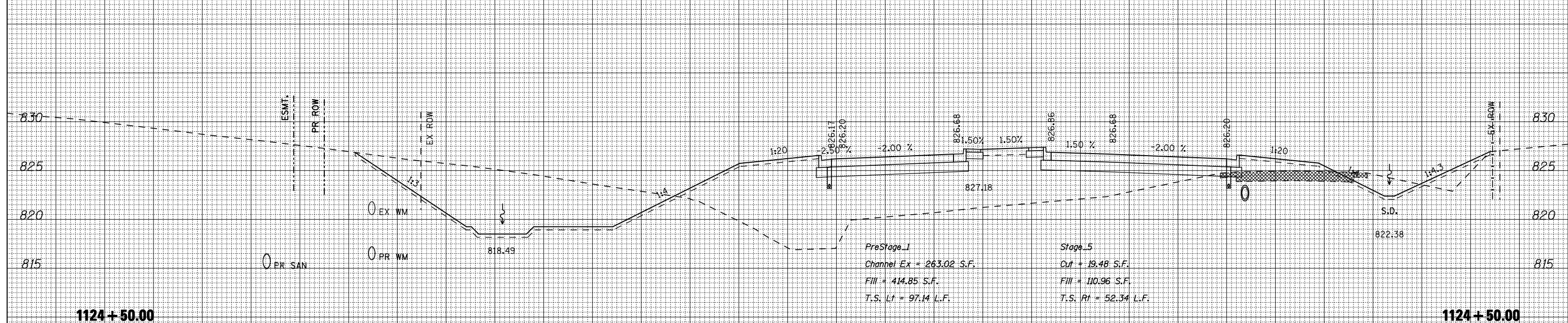
CROSS SECTIONS IL 173

SCALE: SHEET NO. OF SHEETS STA. 1122+50.00 TO STA. 1123+00.00

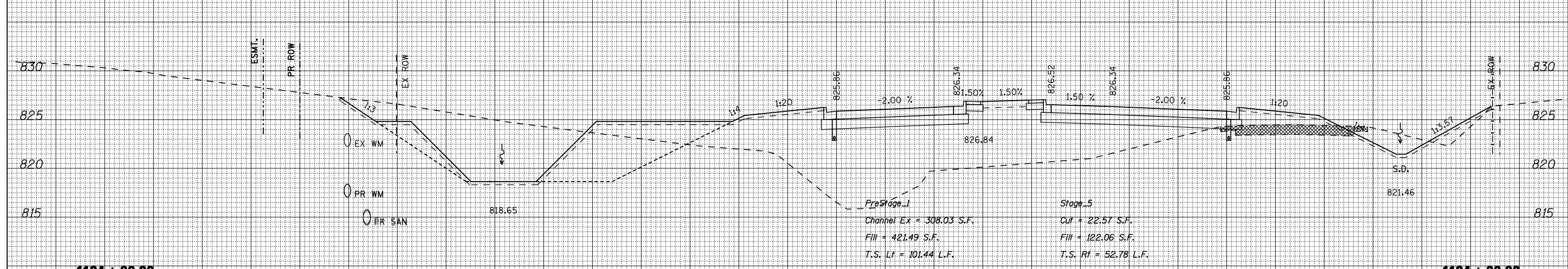
F.A.P. RTE.	SECTION	COUNTY	TOTAL SHEETS	SHEET NO.
303	129R	WINNEBAGO	968	866
CONTRACT NO. 64988			ILLINOIS FED. AID PROJECT	

210 200 190 180 170 160 150 140 130 120 110 100 90 80 70 60 50 40 30 20 10 0 10 20 30 40 50 60 70 80 90 100 110

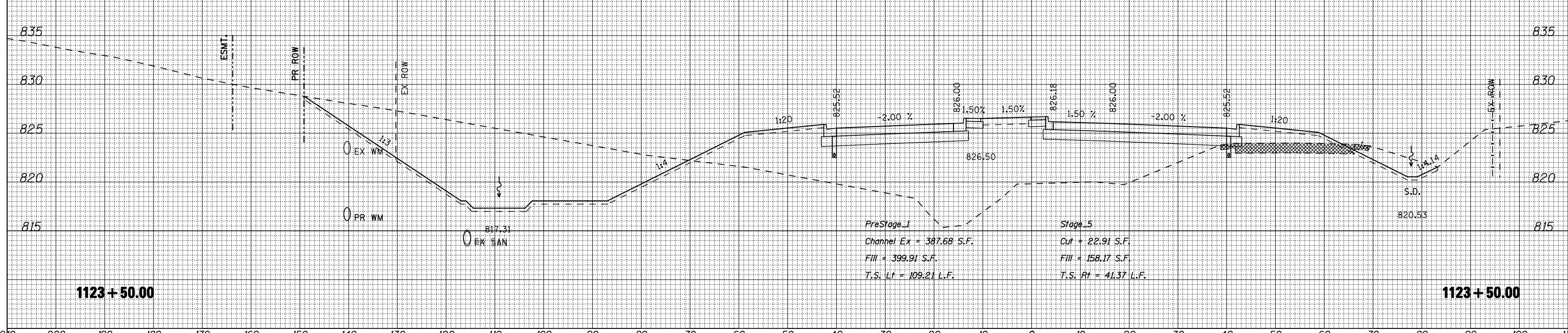
DATE	
BY	
SURVEYED	
PLOTTED	
TEMPLATE	
AREAS CHECKED	
FINAL SURVEY	
NOTE BOOK	
NO.	



DATE	
BY	
SURVEYED	
PLOTTED	
TEMPLATE	
AREAS CHECKED	
ORIGINAL SURVEY	
NOTE BOOK	
NO.	

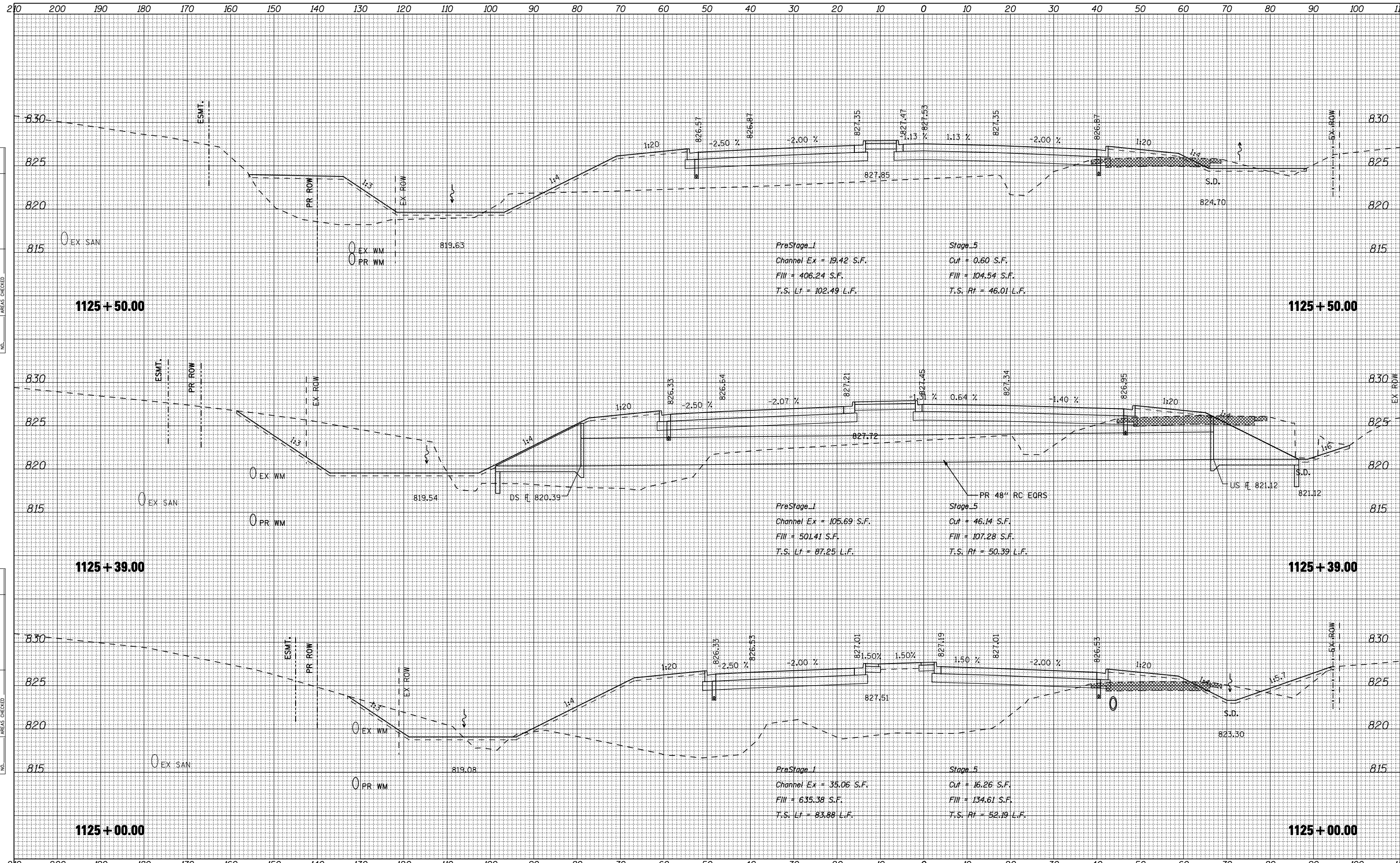


DATE	
BY	
SURVEYED	
PLOTTED	
TEMPLATE	
AREAS CHECKED	
ORIGINAL SURVEY	
NOTE BOOK	
NO.	



STATE OF ILLINOIS
DEPARTMENT OF TRANSPORTATION

CROSS SECTIONS IL 173



DATE	
BY	
SURVEYED	
PLOTTED	
TEMPLATE	
AREAS	
CHECKED	
NO.	

DATE	
BY	
SURVEYED	
PLOTTED	
TEMPLATE	
AREAS	
CHECKED	
NO.	

FILE NAME = ... \CADD SHEETS\2007933MISHT.DGN
 USER NAME = Elgin 110
 PLOT SCALE = 20.0000' / IN.
 PLOT DATE = 5/6/2013

DESIGNED - SJF
 DRAWN - SAE
 CHECKED - RMH
 DATE - APRIL 30, 2013

REVISED -
 REVISED -
 REVISED -
 REVISED -

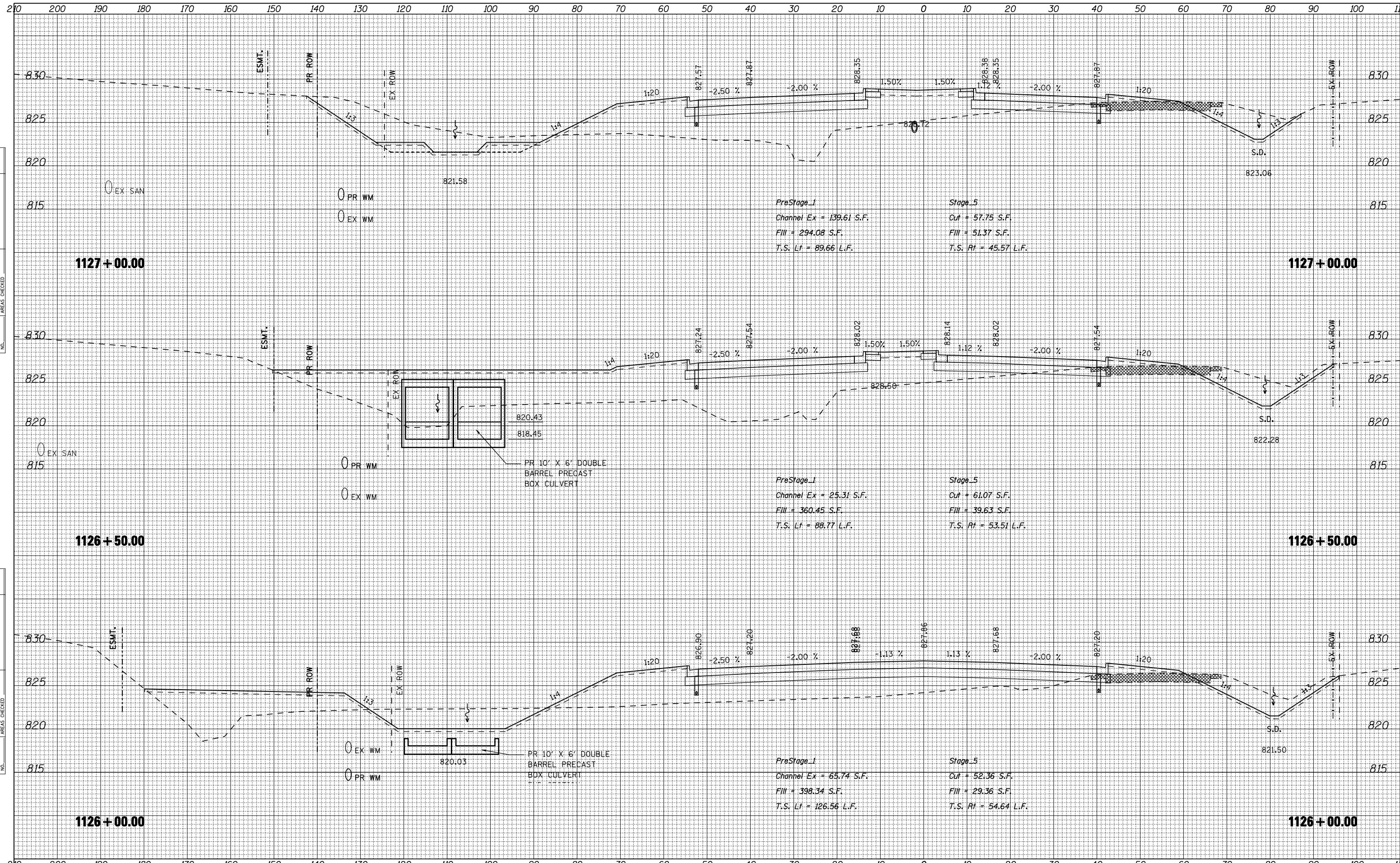
**STATE OF ILLINOIS
 DEPARTMENT OF TRANSPORTATION**

CROSS SECTIONS IL 173

SCALE: SHEET NO. OF SHEETS STA. 1125+00.00 TO STA. 1125+50.00

F.A.P. RTE.	SECTION	COUNTY	TOTAL SHEETS	SHEET NO.
303	129R	WINNEBAGO	968	868
			CONTRACT NO. 64988	
ILLINOIS FED. AID PROJECT				

THE UPCHURCH GROUP, INC.



DATE	
BY	
ORIGINAL SURVEY	
SURVEYED	
PLOTTED	
TEMPLATE	
NOTE BOOK	
AREAS CHECKED	
NO.	

DATE	
BY	
ORIGINAL SURVEY	
SURVEYED	
PLOTTED	
TEMPLATE	
NOTE BOOK	
AREAS CHECKED	
NO.	

FILE NAME = ... \CADD SHEETS\200793XMSHT.DGN
THE UPCHURCH GROUP, INC.

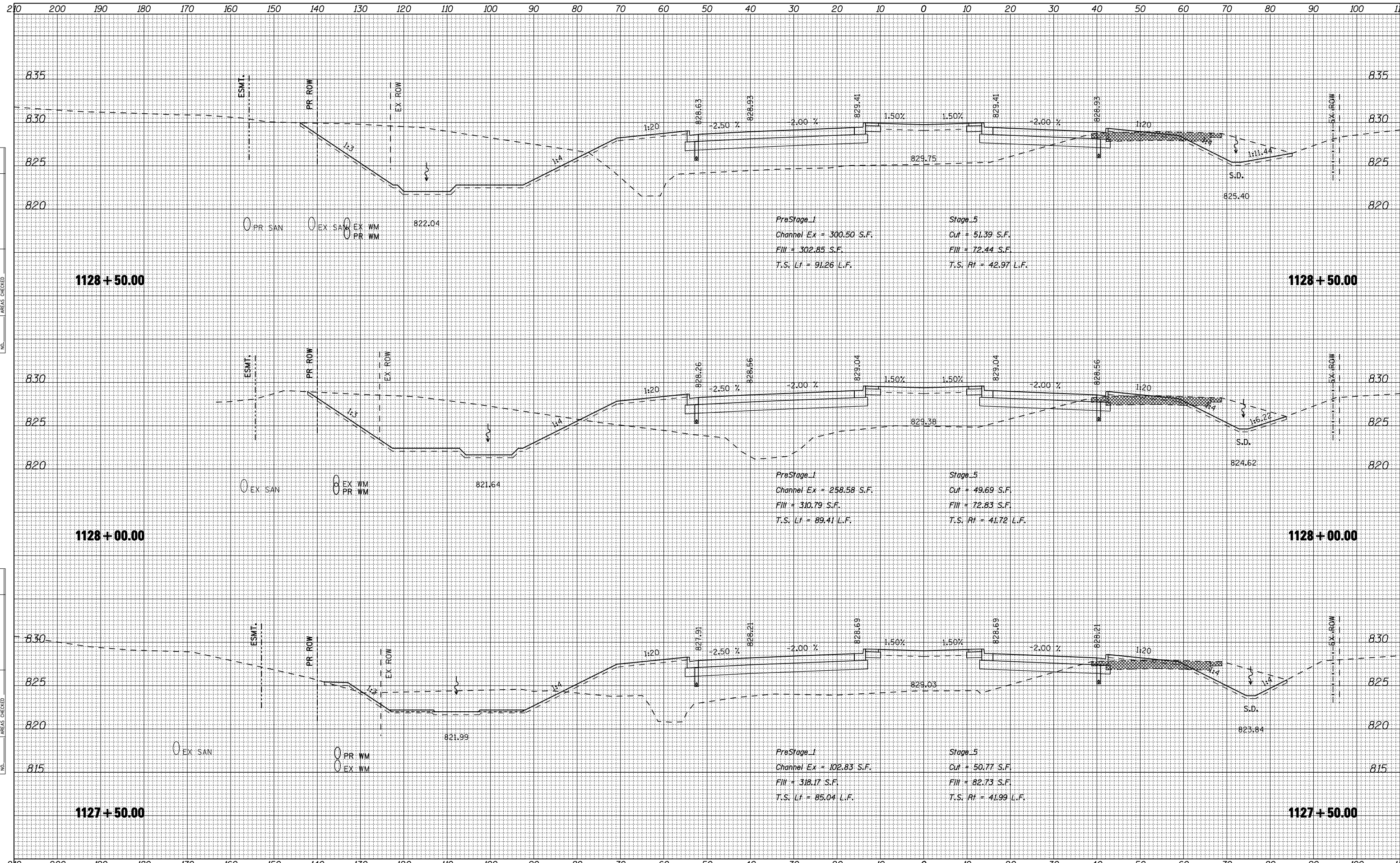
USER NAME = Elgin 110
 DESIGNED - SJF
 DRAWN - SAE
 CHECKED - RMH
 DATE - APRIL 30, 2013

REVISED -
 REVISED -
 REVISED -
 REVISED -

**STATE OF ILLINOIS
 DEPARTMENT OF TRANSPORTATION**

CROSS SECTIONS IL 173
 SCALE: SHEET NO. OF SHEETS STA. 1126+00.00 TO STA. 1127+00.00

F.A.P. RTE.	SECTION	COUNTY	TOTAL SHEETS	SHEET NO.
303	129R	WINNEBAGO	968	869
			CONTRACT NO.	64988
ILLINOIS FED. AID PROJECT				



DATE	
BY	
FINAL SURVEY	
SURVEY PLOTTED	
NOTE BOOK	
AREAS CHECKED	

DATE	
BY	
ORIGINAL SURVEY	
SURVEY PLOTTED	
NOTE BOOK	
AREAS CHECKED	

FILE NAME = ... \CADD SHEETS\Z007933MISHT.DGN
 USER NAME = Elgrn 110
 PLOT SCALE = 20.0000' / IN.
 PLOT DATE = 5/6/2013

DESIGNED - SJF	REVISD -
DRAWN - SAE	REVISD -
CHECKED - RMH	REVISD -
DATE - APRIL 30, 2013	REVISD -

STATE OF ILLINOIS
DEPARTMENT OF TRANSPORTATION

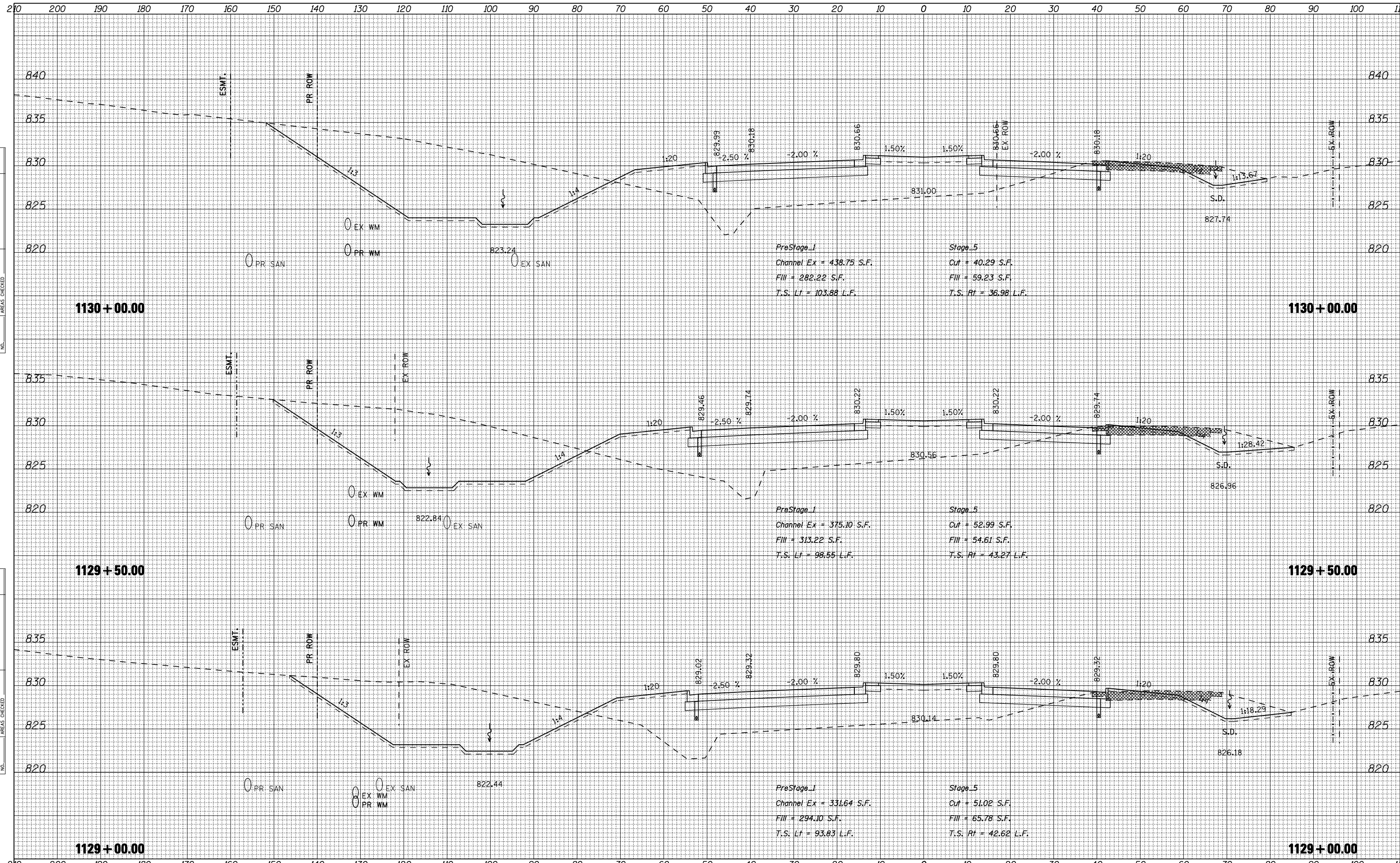
CROSS SECTIONS IL 173

SCALE: SHEET NO. OF SHEETS STA. 1127+50.00 TO STA. 1128+50.00

F.A.P. RTE. 303	SECTION 129R	COUNTY WINNEBAGO	TOTAL SHEETS 968	SHEET NO. 870
ILLINOIS FED. AID PROJECT			CONTRACT NO. 64988	

DATE	
BY	
SURVEYED	
PLOTTED	
TEMPLATE	
NOTE BOOK	
AREAS CHECKED	
NO.	

DATE	
BY	
SURVEYED	
PLOTTED	
TEMPLATE	
NOTE BOOK	
AREAS CHECKED	
NO.	



FILE NAME = ... \CADD SHEETS\Z00793XMSH.DGN
 USER NAME = Elgin 110
 PLOT SCALE = 20.0000' / IN.
 PLOT DATE = 5/6/2013

DESIGNED	- SJF	REVISED	-
DRAWN	- SAE	REVISED	-
CHECKED	- RMH	REVISED	-
DATE	- APRIL 30, 2013	REVISED	-

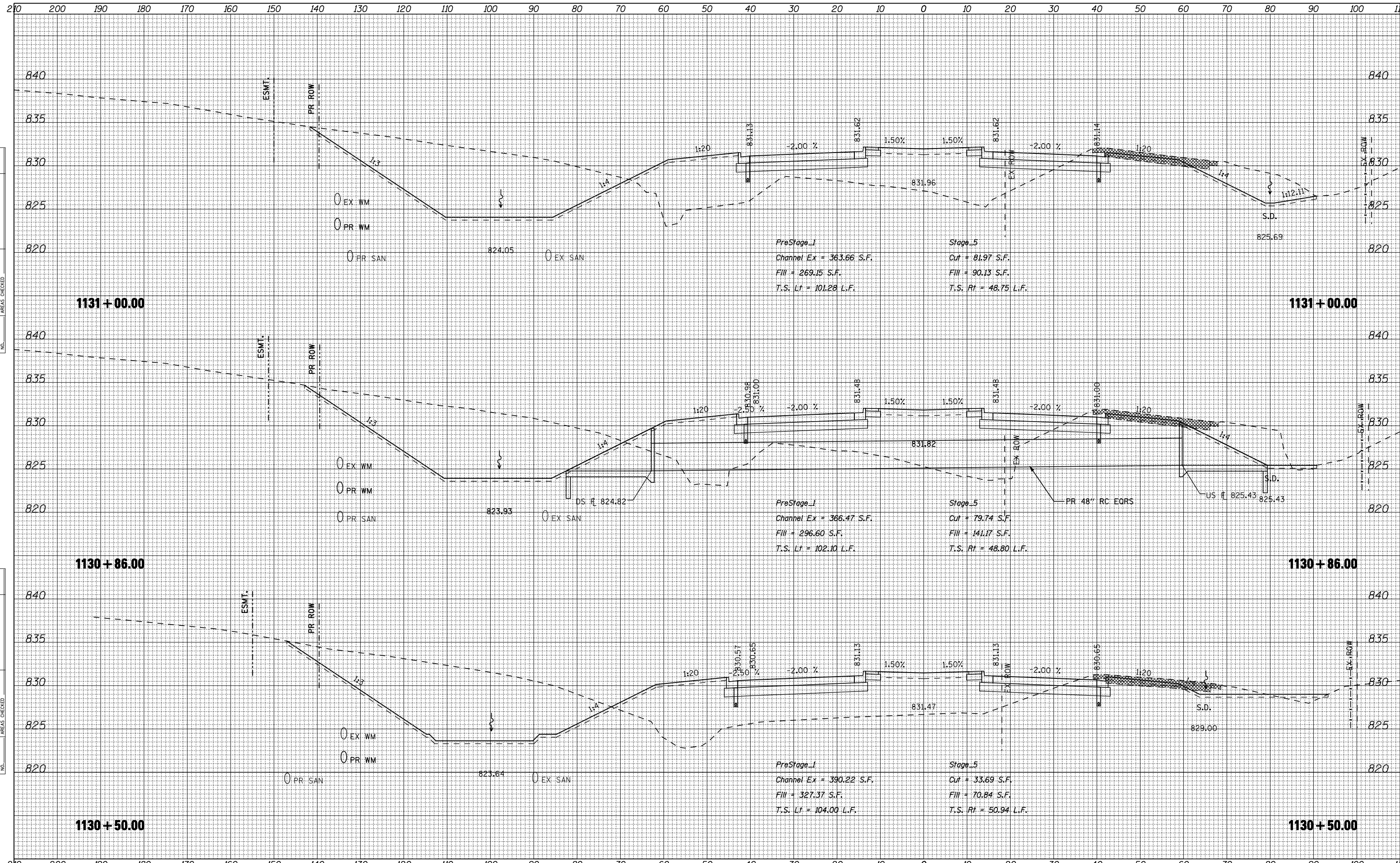
**STATE OF ILLINOIS
 DEPARTMENT OF TRANSPORTATION**

CROSS SECTIONS IL 173

SCALE: SHEET NO. OF SHEETS STA. 1129+00.00 TO STA. 1130+00.00

F.A.P. RTE.	SECTION	COUNTY	TOTAL SHEETS	SHEET NO.
303	129R	WINNEBAGO	968	871
			CONTRACT NO.	64988
ILLINOIS FED. AID PROJECT				

THE UPCHURCH GROUP, INC.



DATE	
BY	
SURVEYED	
PLOTTED	
TEMPLATE	
AREAS CHECKED	
FINAL SURVEY	
NOTE BOOK	
NO.	

DATE	
BY	
SURVEYED	
PLOTTED	
TEMPLATE	
AREAS CHECKED	
ORIGINAL SURVEY	
NOTE BOOK	
NO.	

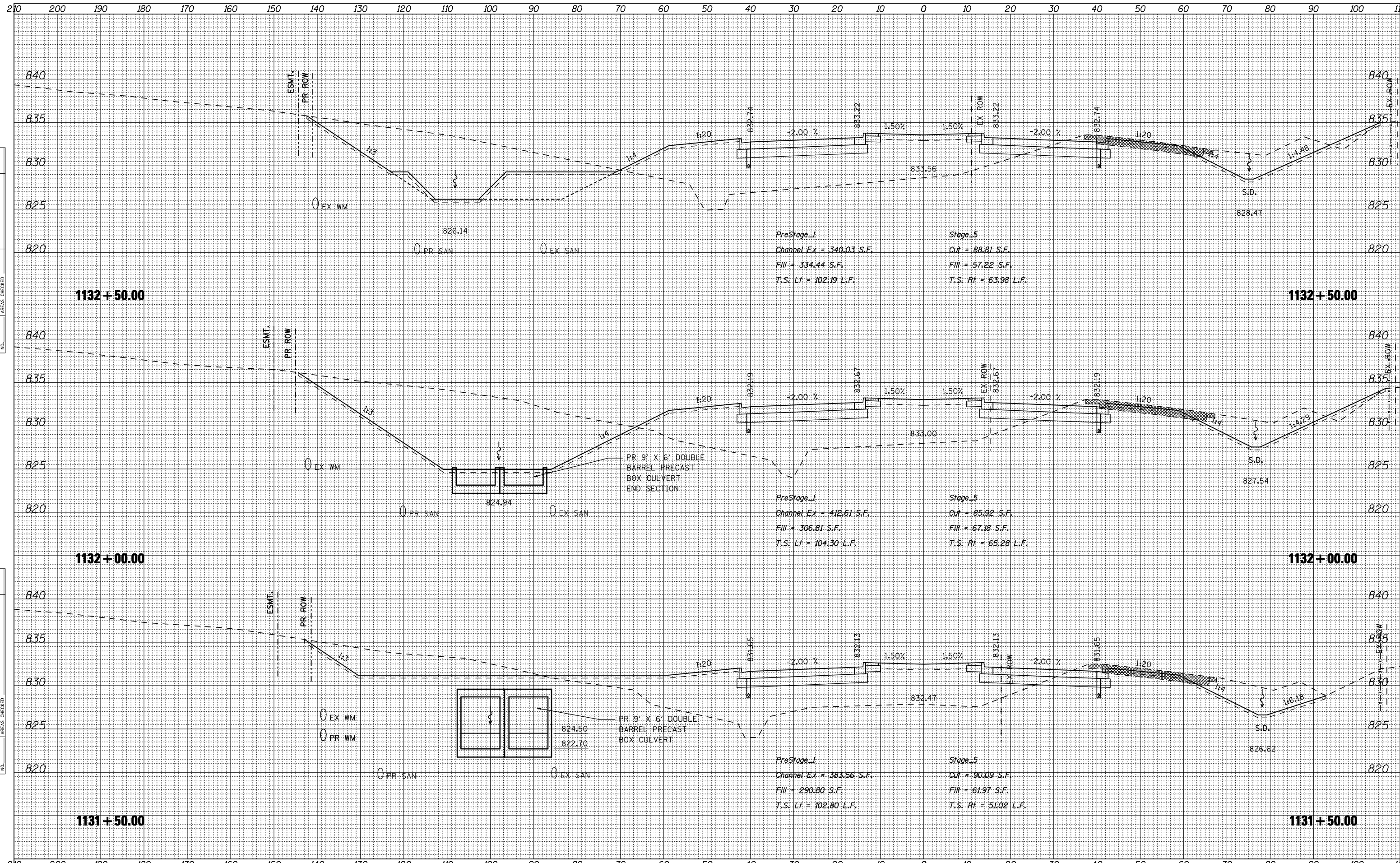
FILE NAME = ... \CADD SHEETS\Z00793XMSHT.DGN
THE UPCHURCH GROUP, INC.

USER NAME = Elgrn 110	DESIGNED - SJF	REVISED -
	DRAWN - SAE	REVISED -
	CHECKED - RMH	REVISED -
	DATE - APRIL 30, 2013	REVISED -

**STATE OF ILLINOIS
DEPARTMENT OF TRANSPORTATION**

CROSS SECTIONS IL 173			
SCALE:	SHEET NO.	OF SHEETS	STA. 1130+50.00 TO STA. 1131+00.00

F.A.P. RTE.	SECTION	COUNTY	TOTAL SHEETS	SHEET NO.
303	129R	WINNEBAGO	968	872
			CONTRACT NO.	64988
ILLINOIS FED. AID PROJECT				



DATE	
BY	
SURVEYED	
PLOTTED	
TEMPLATE	
AREAS CHECKED	
NO.	

DATE	
BY	
SURVEYED	
PLOTTED	
TEMPLATE	
AREAS CHECKED	
NO.	

FILE NAME = ... \CADD SHEETS\Z00793XMSHT.DGN
 THE UPCHURCH GROUP, INC.

USER NAME = Elgin 110
 DESIGNED - SJF
 DRAWN - SAE
 CHECKED - RMH
 DATE - APRIL 30, 2013

REVISED -
 REVISED -
 REVISED -
 REVISED -

**STATE OF ILLINOIS
 DEPARTMENT OF TRANSPORTATION**

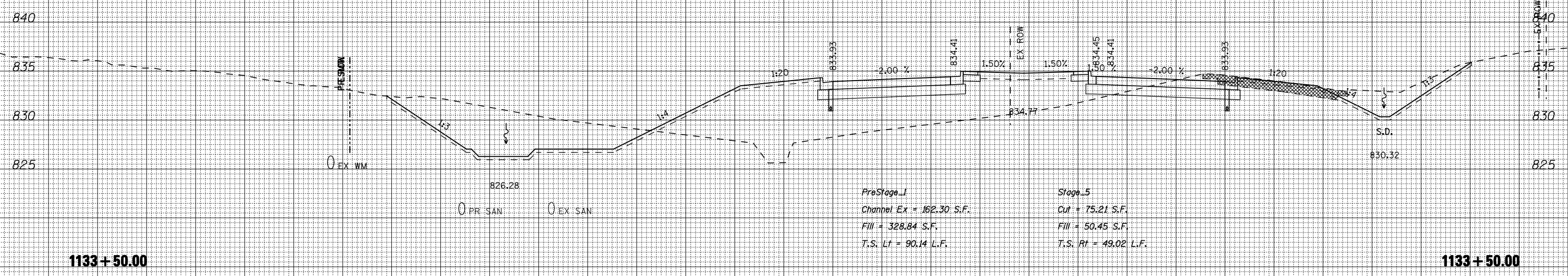
CROSS SECTIONS IL 173

SCALE: SHEET NO. OF SHEETS STA. 1131+50.00 TO STA. 1132+50.00

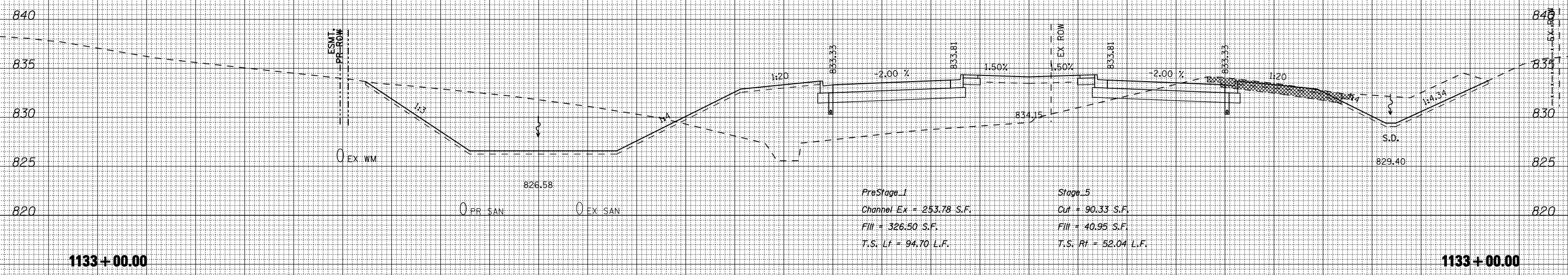
F.A.P. RTE.	SECTION	COUNTY	TOTAL SHEETS	SHEET NO.
303	129R	WINNEBAGO	968	873
			CONTRACT NO. 64988	
ILLINOIS FED. AID PROJECT				

210 200 190 180 170 160 150 140 130 120 110 100 90 80 70 60 50 40 30 20 10 0 10 20 30 40 50 60 70 80 90 100 110

DATE	
BY	
FINAL SURVEY	
PLOTTED	
TEMPLATE	
NOTE BOOK	
AREAS CHECKED	
NO.	



DATE	
BY	
ORIGINAL SURVEY	
PLOTTED	
TEMPLATE	
NOTE BOOK	
AREAS CHECKED	
NO.	



210 200 190 180 170 160 150 140 130 120 110 100 90 80 70 60 50 40 30 20 10 0 10 20 30 40 50 60 70 80 90 100 110

FILE NAME = ... \CADD SHEETS\Z00793XMISHT.DGN
THE UPCHURCH GROUP, INC.

USER NAME = E1grn 110
 DESIGNED - SJF
 DRAWN - SAE
 CHECKED - RMH
 DATE - APRIL 30, 2013

REVISED -
 REVISED -
 REVISED -
 REVISED -

**STATE OF ILLINOIS
 DEPARTMENT OF TRANSPORTATION**

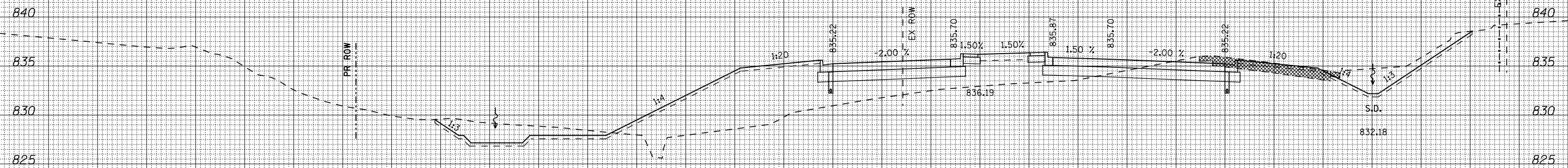
CROSS SECTIONS IL 173

SCALE: SHEET NO. OF SHEETS STA. 1133+00.00 TO STA. 1133+50.00

F.A.P. RTE.	SECTION	COUNTY	TOTAL SHEETS	SHEET NO.
303	129R	WINNEBAGO	968	874
			CONTRACT NO. 64988	
ILLINOIS FED. AID PROJECT				

210 200 190 180 170 160 150 140 130 120 110 100 90 80 70 60 50 40 30 20 10 0 10 20 30 40 50 60 70 80 90 100 110

BY	DATE
FINAL SURVEY	SURVEYED
NOTE BOOK	PLOTTED
NO.	TEMPLATE
	AREAS CHECKED



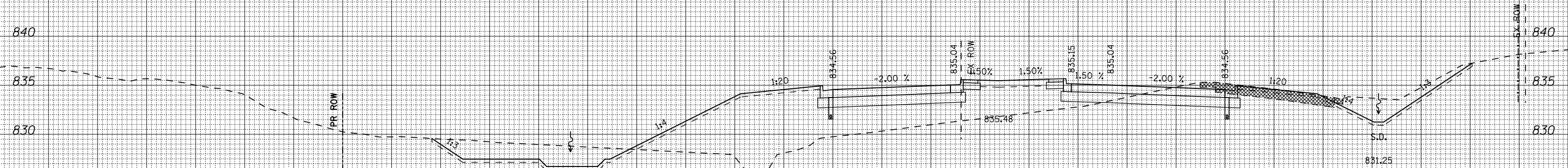
1134 + 50.00

1134 + 50.00

PreStage_1
 Channel Ex = 44.73 S.F.
 Fill = 282.54 S.F.
 T.S. Lt = 79.76 L.F.

Stage_5
 Cut = 75.57 S.F.
 Fill = 26.86 S.F.
 T.S. Rt = 49.19 L.F.

BY	DATE
ORIGINAL SURVEY	SURVEYED
NOTE BOOK	PLOTTED
NO.	TEMPLATE
	AREAS CHECKED



1134 + 00.00

1134 + 00.00

PreStage_1
 Channel Ex = 64.74 S.F.
 Fill = 312.25 S.F.
 T.S. Lt = 80.43 L.F.

Stage_5
 Cut = 73.33 S.F.
 Fill = 36.44 S.F.
 T.S. Rt = 49.15 L.F.

FILE NAME = ... \CADD SHEETS\Z00793X\MISHT.DGN

USER NAME = E1grn 110

DESIGNED - SJF
 DRAWN - SAE
 CHECKED - RMH
 DATE - APRIL 30, 2013

REVISED -
 REVISED -
 REVISED -
 REVISED -

STATE OF ILLINOIS
 DEPARTMENT OF TRANSPORTATION

CROSS SECTIONS IL 173

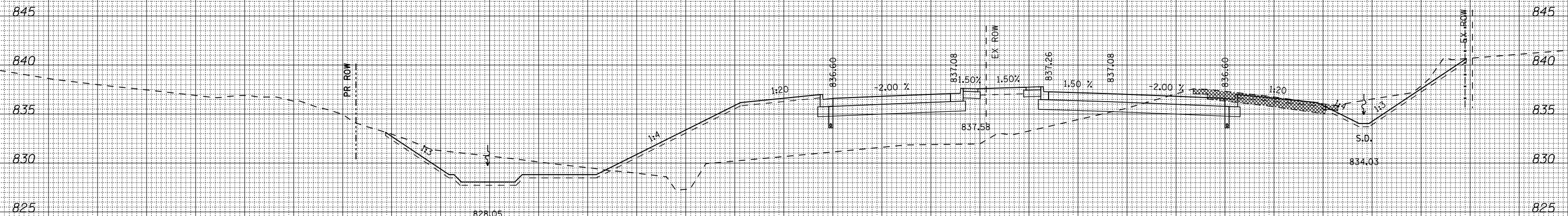
SCALE: SHEET NO. OF SHEETS STA. 1134+00.00 TO STA. 1134+50.00

F.A.P. RTE.	SECTION	COUNTY	TOTAL SHEETS	SHEET NO.
303	129R	WINNEBAGO	968	875
CONTRACT NO. 64988			ILLINOIS FED. AID PROJECT	

THE UPCHURCH GROUP, INC.

210 200 190 180 170 160 150 140 130 120 110 100 90 80 70 60 50 40 30 20 10 0 10 20 30 40 50 60 70 80 90 100 110

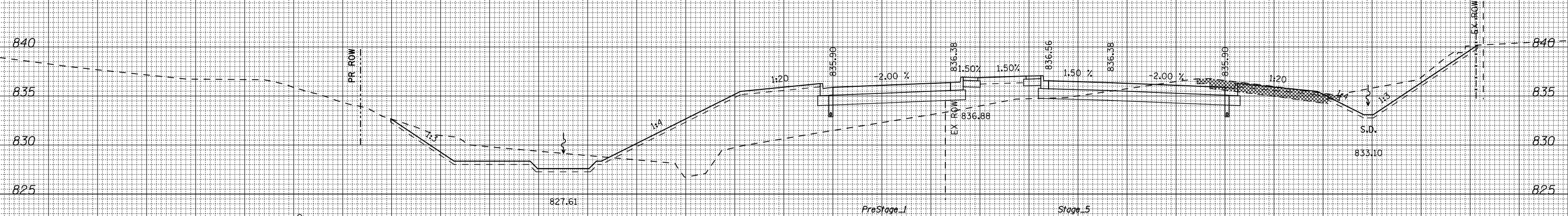
BY	DATE
FINAL SURVEY	SURVEYED
NOTE BOOK	PLOTTED
NO.	TEMPLATE
	AREAS CHECKED



PreStage_1
 Channel Ex = 70.31 S.F.
 Fill = 374.66 S.F.
 T.S. Lt = 90.34 L.F.

Stage_5
 Cut = 70.55 S.F.
 Fill = 28.56 S.F.
 T.S. Rt = 48.00 L.F.

BY	DATE
ORIGINAL SURVEY	SURVEYED
NOTE BOOK	PLOTTED
NO.	TEMPLATE
	AREAS CHECKED



PreStage_1
 Channel Ex = 60.63 S.F.
 Fill = 276.27 S.F.
 T.S. Lt = 89.28 L.F.

Stage_5
 Cut = 89.66 S.F.
 Fill = 19.83 S.F.
 T.S. Rt = 50.44 L.F.

210 200 190 180 170 160 150 140 130 120 110 100 90 80 70 60 50 40 30 20 10 0 10 20 30 40 50 60 70 80 90 100 110

FILE NAME = ...VCADD SHEETS\Z00793XMSHT.DGN
THE UPCHURCH GROUP, INC.

USER NAME = Elgin 110
 DESIGNED - SJF
 DRAWN - SAE
 CHECKED - RMH
 DATE - APRIL 30, 2013

REVISED -
 REVISED -
 REVISED -
 REVISED -

**STATE OF ILLINOIS
 DEPARTMENT OF TRANSPORTATION**

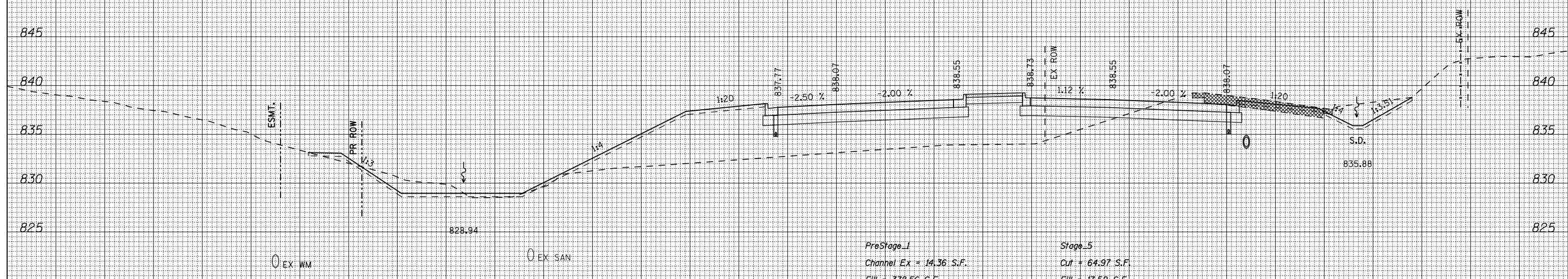
CROSS SECTIONS IL 173

SCALE: SHEET NO. OF SHEETS STA. 1135+00.00 TO STA. 1135+50.00

F.A.P. RTE.	SECTION	COUNTY	TOTAL SHEETS	SHEET NO.
303	129R	WINNEBAGO	968	876
CONTRACT NO. 64988			ILLINOIS FED. AID PROJECT	

210 200 190 180 170 160 150 140 130 120 110 100 90 80 70 60 50 40 30 20 10 0 10 20 30 40 50 60 70 80 90 100 110

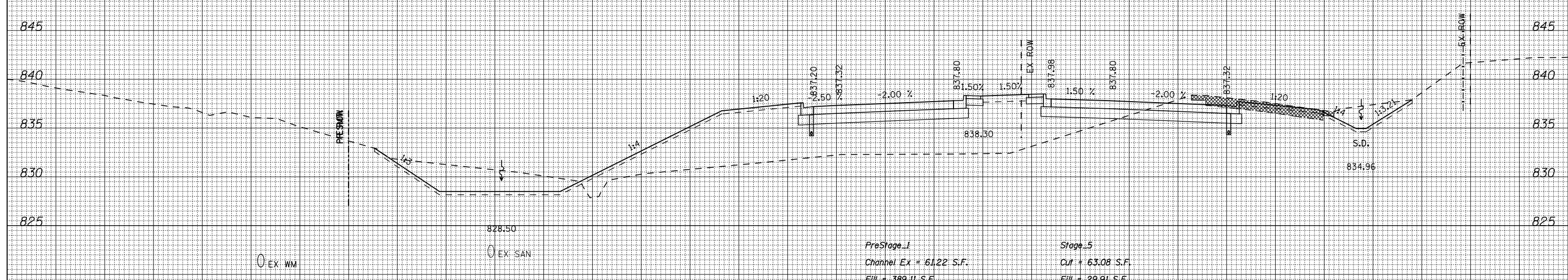
DATE	
BY	
SURVEYED	
PLOTTED	
TEMPLATE	
NOTE BOOK	
AREAS CHECKED	
NO.	



PreStage_1
 Channel Ex = 14.36 S.F.
 Fill = 378.56 S.F.
 T.S. Lt = 95.22 L.F.

Stage_5
 Cut = 64.97 S.F.
 Fill = 17.52 S.F.
 T.S. Rt = 36.05 L.F.

DATE	
BY	
SURVEYED	
PLOTTED	
TEMPLATE	
NOTE BOOK	
AREAS CHECKED	
NO.	



PreStage_1
 Channel Ex = 61.22 S.F.
 Fill = 389.11 S.F.
 T.S. Lt = 89.00 L.F.

Stage_5
 Cut = 63.08 S.F.
 Fill = 29.91 S.F.
 T.S. Rt = 36.15 L.F.

210 200 190 180 170 160 150 140 130 120 110 100 90 80 70 60 50 40 30 20 10 0 10 20 30 40 50 60 70 80 90 100 110

FILE NAME = ... \CADD SHEETS\200793XMSHT.DGN
 THE UPCHURCH GROUP, INC.

USER NAME = Elgin 110
 DESIGNED - SJF
 DRAWN - SAE
 CHECKED - RMH
 DATE - APRIL 30, 2013

REVISED -
 REVISED -
 REVISED -
 REVISED -

STATE OF ILLINOIS
 DEPARTMENT OF TRANSPORTATION

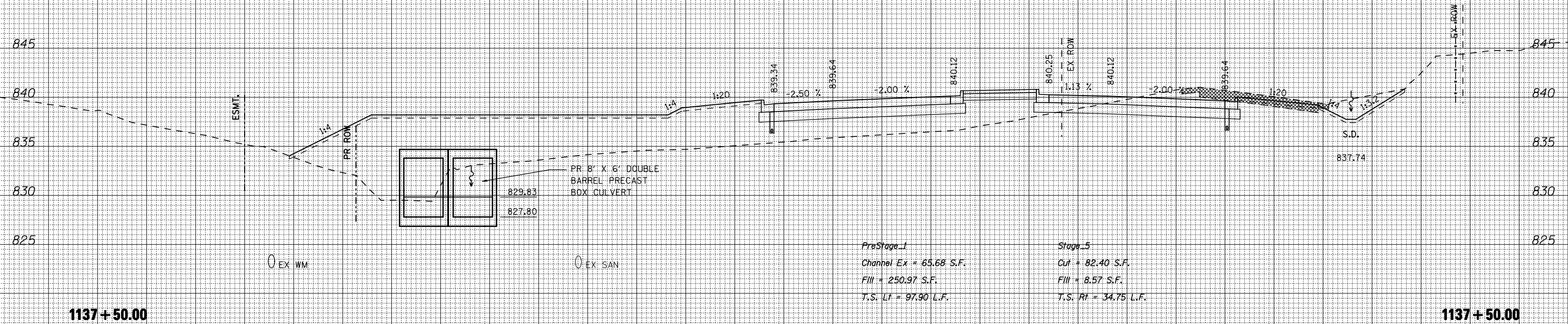
CROSS SECTIONS IL 173

SCALE: SHEET NO. OF SHEETS STA. 1136+00.00 TO STA. 1136+50.00

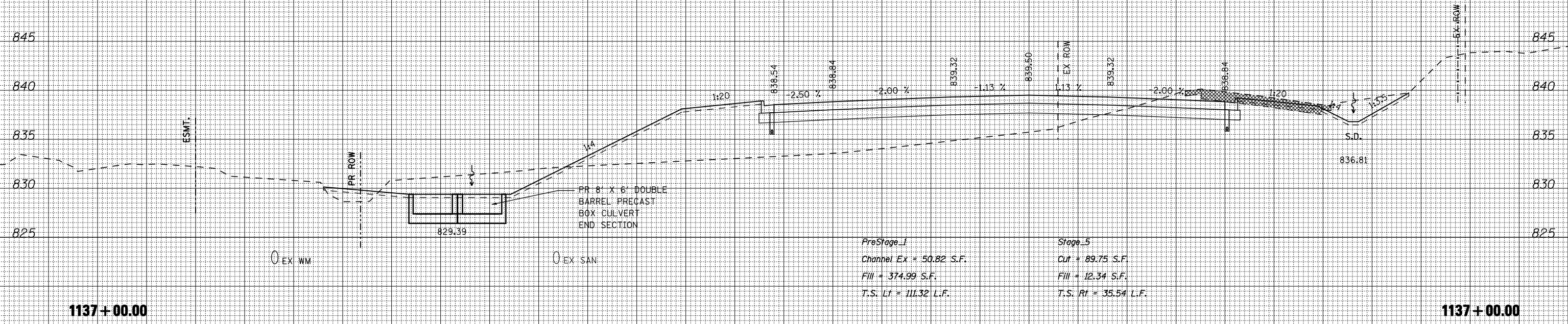
F.A.P. RTE.	SECTION	COUNTY	TOTAL SHEETS	SHEET NO.
303	129R	WINNEBAGO	968	877
			CONTRACT NO. 64988	
ILLINOIS FED. AID PROJECT				

210 200 190 180 170 160 150 140 130 120 110 100 90 80 70 60 50 40 30 20 10 0 10 20 30 40 50 60 70 80 90 100 110

DATE	
BY	
FINAL SURVEY	
SURVEYED	
PLOTTED	
TEMPLATE	
NOTE BOOK	
AREAS CHECKED	
NO.	



DATE	
BY	
ORIGINAL SURVEY	
SURVEYED	
PLOTTED	
TEMPLATE	
NOTE BOOK	
AREAS CHECKED	
NO.	



210 200 190 180 170 160 150 140 130 120 110 100 90 80 70 60 50 40 30 20 10 0 10 20 30 40 50 60 70 80 90 100 110

FILE NAME = ... \CADD SHEETS\2007933MISHT.DGN

USER NAME = Elgin 110

DESIGNED - SJF

DRAWN - SAE

CHECKED - RMH

DATE - APRIL 30, 2013

REVISD -

REVISD -

REVISD -

REVISD -

STATE OF ILLINOIS
DEPARTMENT OF TRANSPORTATION

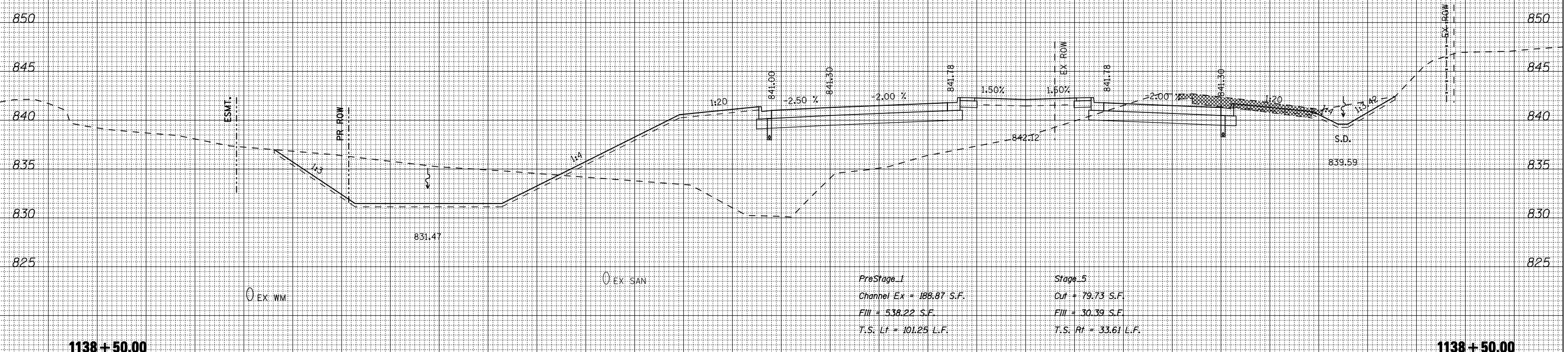
CROSS SECTIONS IL 173

SCALE: SHEET NO. OF SHEETS STA. 1137+00.00 TO STA. 1137+50.00

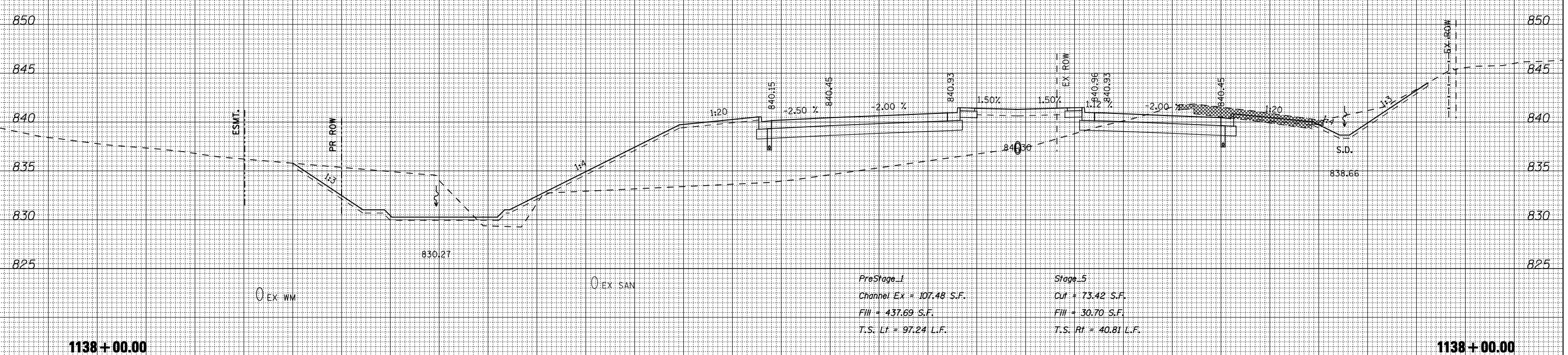
F.A.P. RTE.	SECTION	COUNTY	TOTAL SHEETS	SHEET NO.
303	129R	WINNEBAGO	968	878
			CONTRACT NO. 64988	
ILLINOIS FED. AID PROJECT				

210 200 190 180 170 160 150 140 130 120 110 100 90 80 70 60 50 40 30 20 10 0 10 20 30 40 50 60 70 80 90 100 110

DATE	BY	SURVEYED	PLOTTED	TEMPLATE	AREAS CHECKED



DATE	BY	SURVEYED	PLOTTED	TEMPLATE	AREAS CHECKED



210 200 190 180 170 160 150 140 130 120 110 100 90 80 70 60 50 40 30 20 10 0 10 20 30 40 50 60 70 80 90 100 110

FILE NAME = ... \CADD SHEETS \Z00793X\MISHT.DGN
 USER NAME = Elgr 110
 PLOT SCALE = 20.0000' / IN.
 PLOT DATE = 5/6/2013

DESIGNED - SJF
 DRAWN - SAE
 CHECKED - RMH
 DATE - APRIL 30, 2013

REVISED -
 REVISED -
 REVISED -
 REVISED -

**STATE OF ILLINOIS
 DEPARTMENT OF TRANSPORTATION**

CROSS SECTIONS IL 173

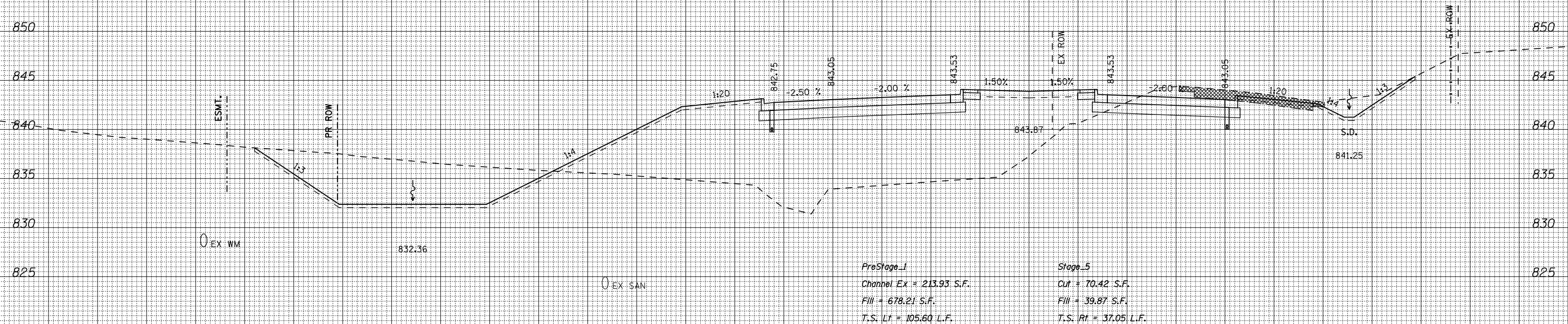
SCALE: SHEET NO. OF SHEETS STA. 1138+00.00 TO STA. 1138+50.00

F.A.P. RTE.	SECTION	COUNTY	TOTAL SHEETS	SHEET NO.
303	129R	WINNEBAGO	968	879
CONTRACT NO. 64988			ILLINOIS FED. AID PROJECT	

THE UPCHURCH GROUP, INC.

210 200 190 180 170 160 150 140 130 120 110 100 90 80 70 60 50 40 30 20 10 0 10 20 30 40 50 60 70 80 90 100 110

DATE	
BY	
FINAL SURVEY	SURVEYED
NOTE BOOK NO.	PLOTTED
	TEMPLATE
	AREAS CHECKED



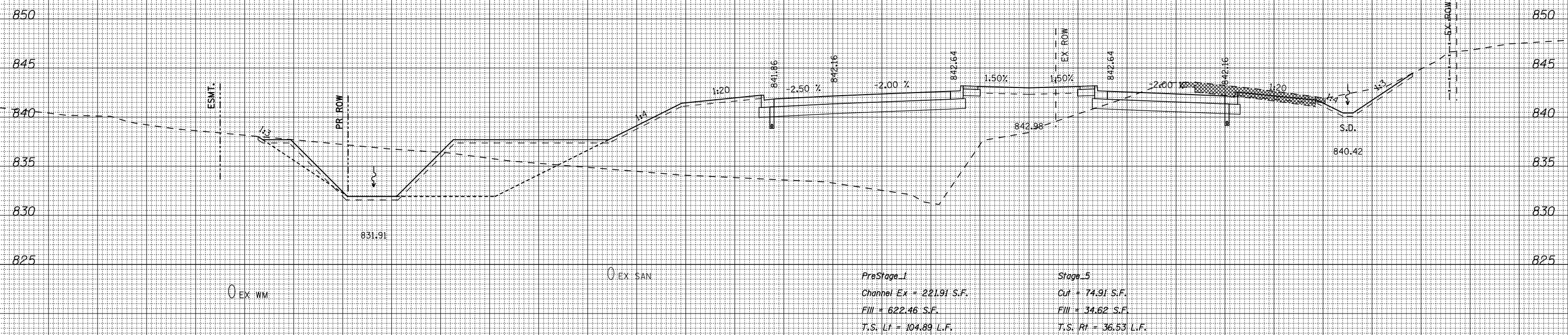
1139+50.00

1139+50.00

PreStage-1
 Channel Ex = 213.93 S.F.
 Fill = 678.21 S.F.
 T.S. Lt = 105.60 L.F.

Stage-5
 Cut = 70.42 S.F.
 Fill = 39.87 S.F.
 T.S. Rt = 37.05 L.F.

DATE	
BY	
ORIGINAL SURVEY	SURVEYED
NOTE BOOK NO.	PLOTTED
	TEMPLATE
	AREAS CHECKED



1139+00.00

1139+00.00

PreStage-1
 Channel Ex = 221.91 S.F.
 Fill = 622.46 S.F.
 T.S. Lt = 104.89 L.F.

Stage-5
 Cut = 74.91 S.F.
 Fill = 34.62 S.F.
 T.S. Rt = 36.53 L.F.

210 200 190 180 170 160 150 140 130 120 110 100 90 80 70 60 50 40 30 20 10 0 10 20 30 40 50 60 70 80 90 100 110

FILE NAME = ... \CADD SHEETS\Z00793XMSHT.DGN
 THE UPCHURCH GROUP, INC.

USER NAME = Elgin 110
 DESIGNED - SJF
 DRAWN - SAE
 CHECKED - RMH
 DATE - APRIL 30, 2013

REVISED -
 REVISED -
 REVISED -
 REVISED -

STATE OF ILLINOIS
 DEPARTMENT OF TRANSPORTATION

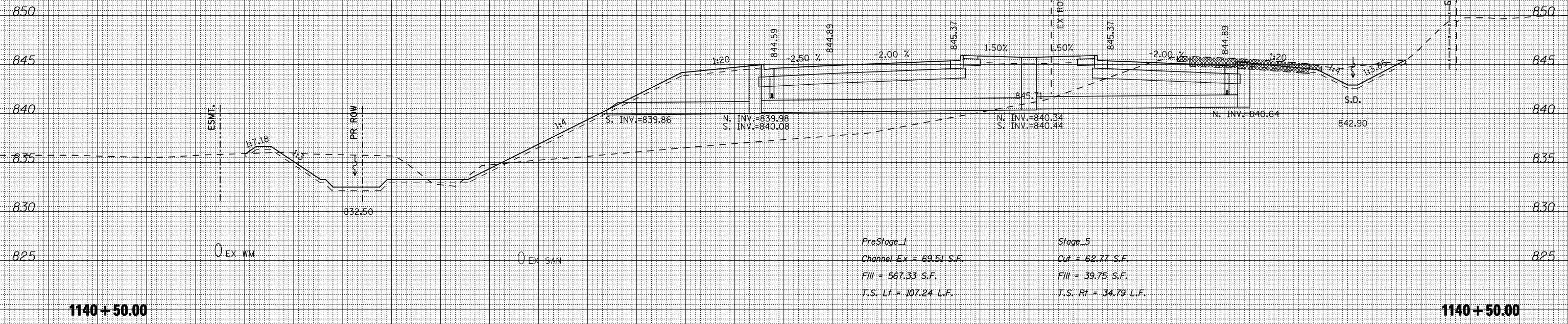
CROSS SECTIONS IL 173

SCALE: SHEET NO. OF SHEETS STA. 1139+00.00 TO STA. 1139+50.00

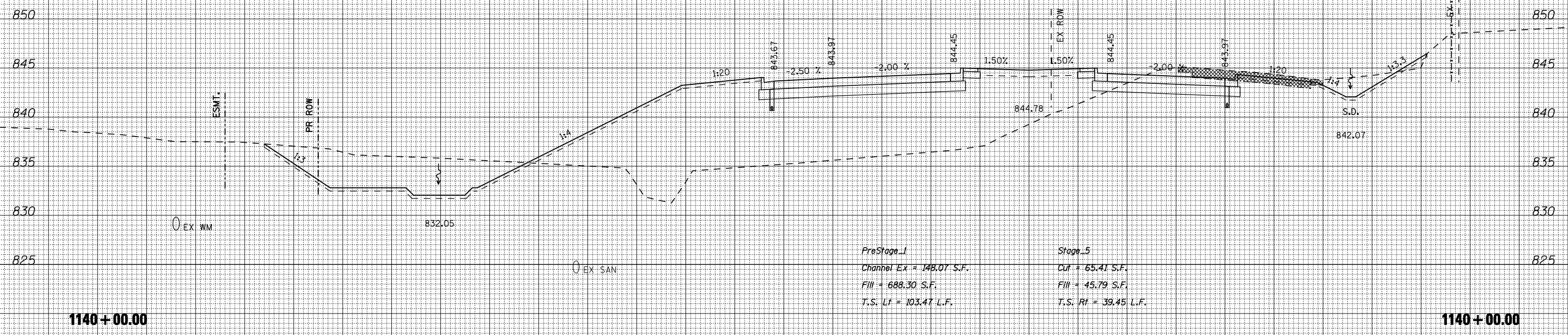
F.A.P. RTE.	SECTION	COUNTY	TOTAL SHEETS	SHEET NO.
303	129R	WINNEBAGO	968	880
			CONTRACT NO. 64988	
ILLINOIS FED. AID PROJECT				

210 200 190 180 170 160 150 140 130 120 110 100 90 80 70 60 50 40 30 20 10 0 10 20 30 40 50 60 70 80 90 100 110

DATE	
BY	
NO.	
FINAL SURVEY	SURVEYED
NOTE BOOK	PLOTTED
AREAS CHECKED	TEMPLATE
	AREAS CHECKED



DATE	
BY	
NO.	
ORIGINAL SURVEY	SURVEYED
NOTE BOOK	PLOTTED
AREAS CHECKED	TEMPLATE
	AREAS CHECKED



210 200 190 180 170 160 150 140 130 120 110 100 90 80 70 60 50 40 30 20 10 0 10 20 30 40 50 60 70 80 90 100 110

FILE NAME = ... \CADD SHEETS\Z00793X\MISHT.DGN
THE UPCHURCH GROUP, INC.

USER NAME = Elgin 110
 DESIGNED - SJF
 DRAWN - SAE
 CHECKED - RMH
 DATE - APRIL 30, 2013

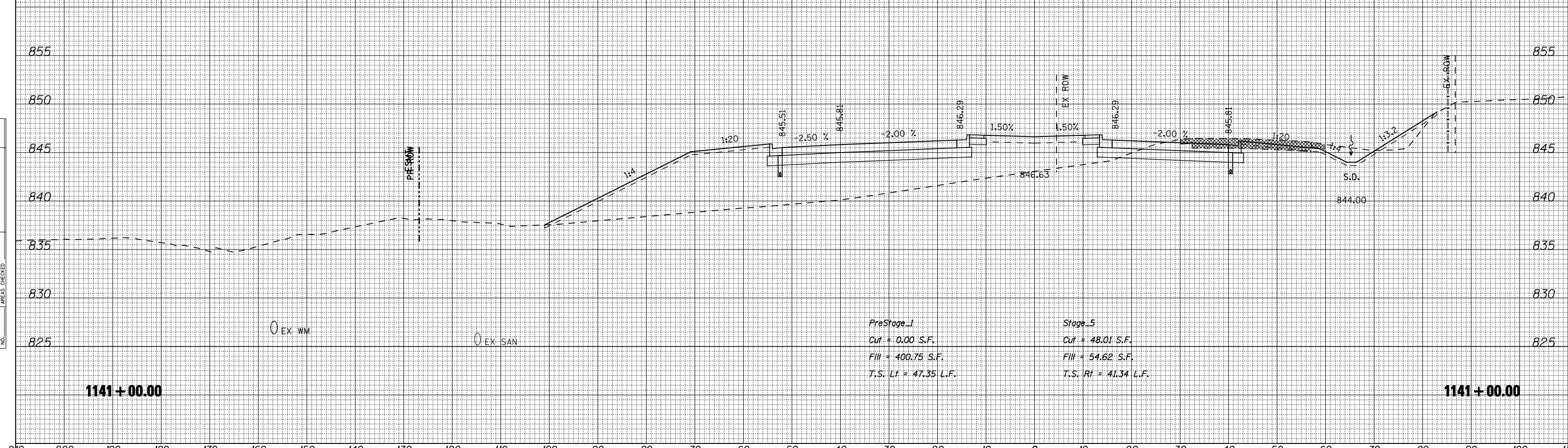
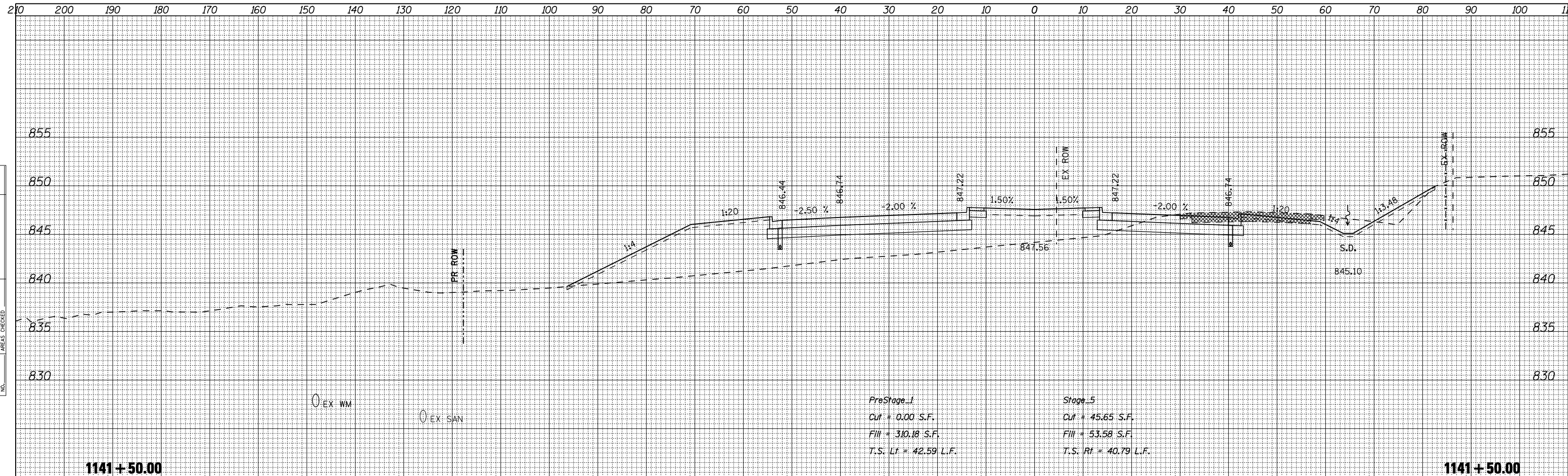
REVISED -
 REVISED -
 REVISED -
 REVISED -

**STATE OF ILLINOIS
 DEPARTMENT OF TRANSPORTATION**

CROSS SECTIONS IL 173

SCALE: SHEET NO. OF SHEETS STA. 1140+00.00 TO STA. 1140+50.00

F.A.P. RTE.	SECTION	COUNTY	TOTAL SHEETS	SHEET NO.
303	129R	WINNEBAGO	968	881
			CONTRACT NO. 64988	
ILLINOIS FED. AID PROJECT				



DATE	
BY	
SURVEYED	
PLOTTED	
TEMPLATE	
AREAS	
CHECKED	
NO.	

DATE	
BY	
SURVEYED	
PLOTTED	
TEMPLATE	
AREAS	
CHECKED	
NO.	

FILE NAME = ... \CADD SHEETS\200793XMSHT.DGN
THE UPCHURCH GROUP, INC.

USER NAME = Elgin 110
 DESIGNED - SJF
 DRAWN - SAE
 CHECKED - RMH
 DATE - APRIL 30, 2013

REVISED -
 REVISED -
 REVISED -
 REVISED -

**STATE OF ILLINOIS
 DEPARTMENT OF TRANSPORTATION**

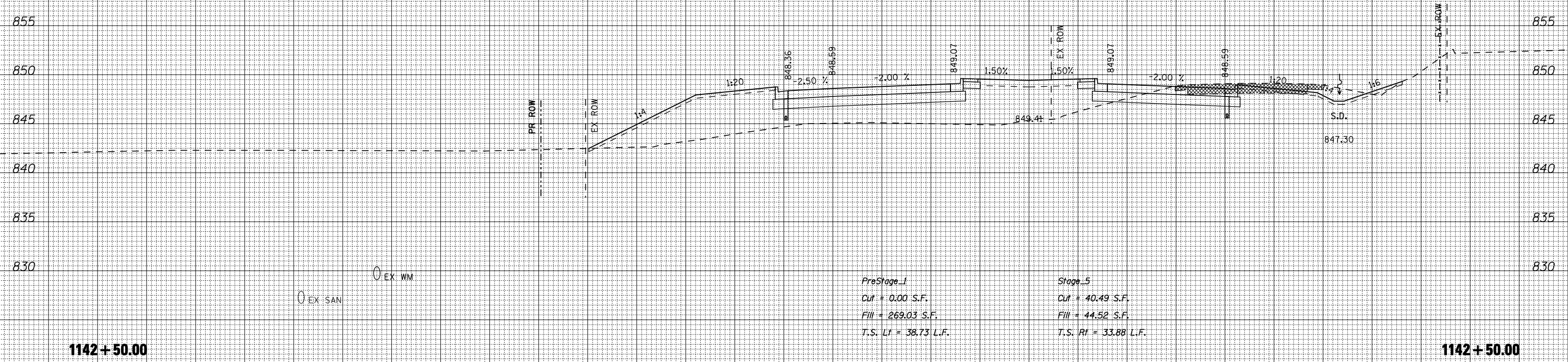
CROSS SECTIONS IL 173

SCALE: SHEET NO. OF SHEETS STA. 1141+00.00 TO STA. 1141+50.00

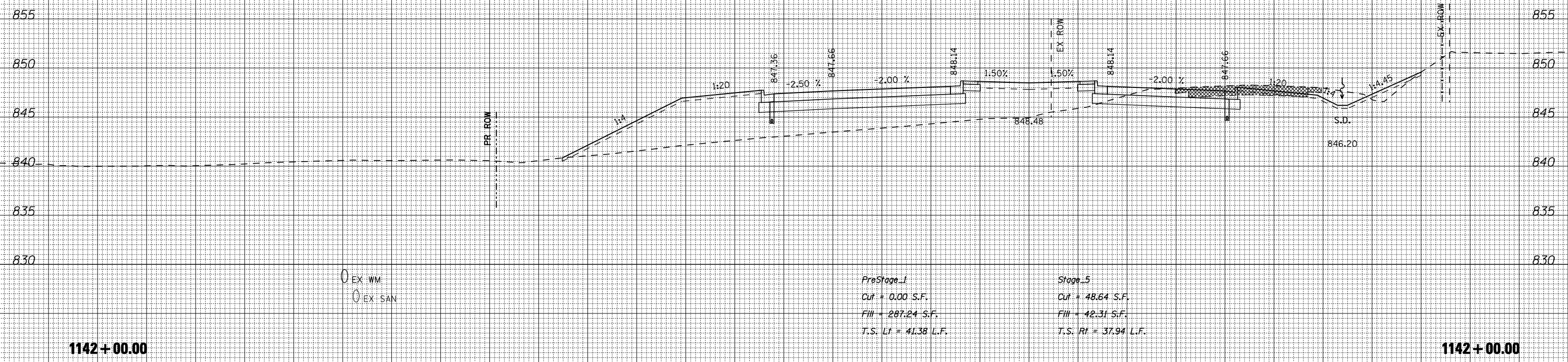
F.A.P. RTE.	SECTION	COUNTY	TOTAL SHEETS	SHEET NO.
303	129R	WINNEBAGO	968	882
			CONTRACT NO. 64988	
ILLINOIS FED. AID PROJECT				

210 200 190 180 170 160 150 140 130 120 110 100 90 80 70 60 50 40 30 20 10 0 10 20 30 40 50 60 70 80 90 100 110

DATE	BY
FINAL SURVEY NO.	SURVEYED PLOTTED TEMPLATE AREAS CHECKED



DATE	BY
ORIGINAL SURVEY NO.	SURVEYED PLOTTED TEMPLATE AREAS CHECKED



210 200 190 180 170 160 150 140 130 120 110 100 90 80 70 60 50 40 30 20 10 0 10 20 30 40 50 60 70 80 90 100 110

FILE NAME = ... \CADD SHEETS\Z00793X\MISHT.DGN
THE UPCHURCH GROUP, INC.

USER NAME = Elgin 110
 DESIGNED - SJF
 DRAWN - SAE
 CHECKED - RMH
 DATE - APRIL 30, 2013

REVISED -
 REVISED -
 REVISED -
 REVISED -

**STATE OF ILLINOIS
 DEPARTMENT OF TRANSPORTATION**

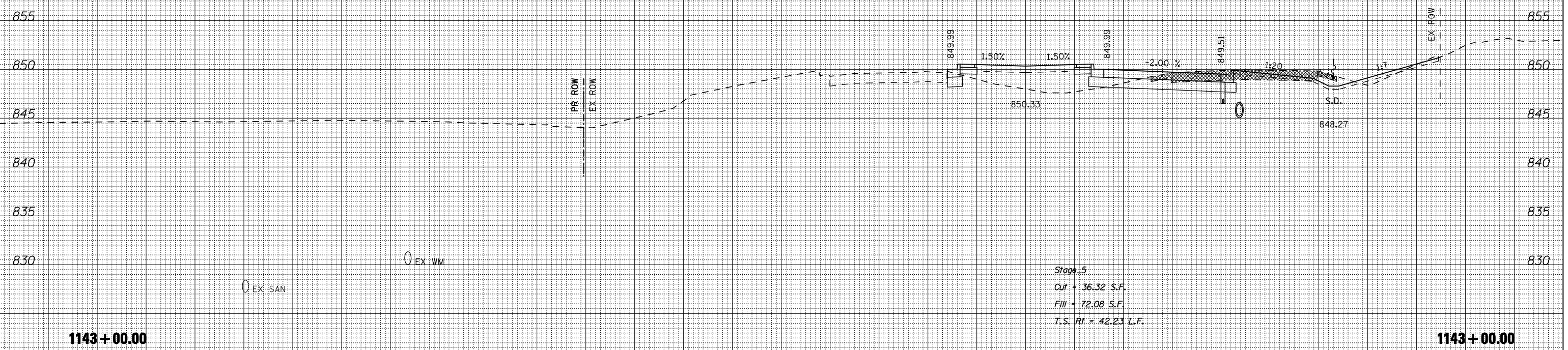
CROSS SECTIONS IL 173

SCALE: SHEET NO. OF SHEETS STA. 1142+00.00 TO STA. 1142+50.00

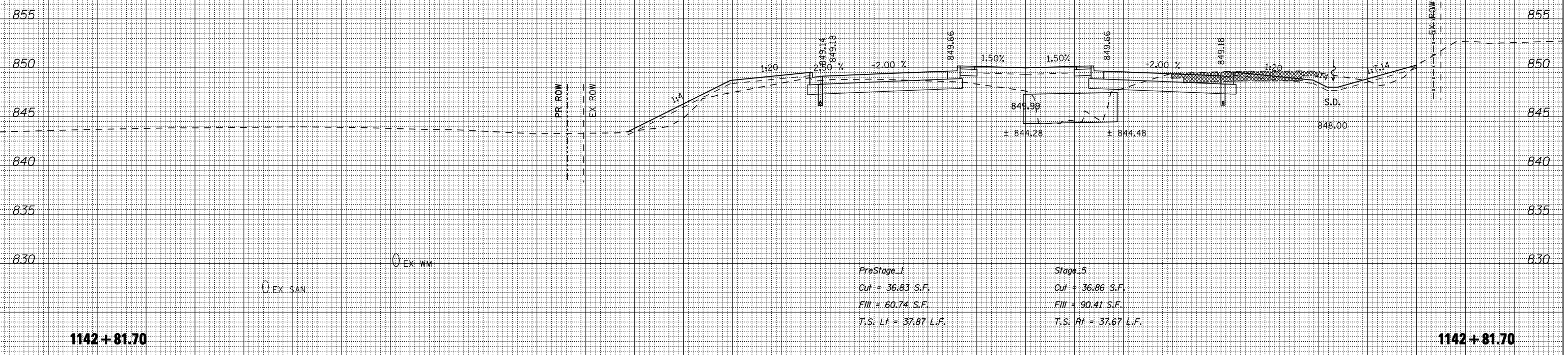
F.A.P. RTE.	SECTION	COUNTY	TOTAL SHEETS	SHEET NO.
303	129R	WINNEBAGO	968	883
			CONTRACT NO. 64988	
ILLINOIS FED. AID PROJECT				

210 200 190 180 170 160 150 140 130 120 110 100 90 80 70 60 50 40 30 20 10 0 10 20 30 40 50 60 70 80 90 100 110

DATE	
BY	
SURVEYED	
PLOTTED	
TEMPLATE	
AREAS	
CHECKED	
FINAL SURVEY	
NOTE BOOK	
NO.	



DATE	
BY	
SURVEYED	
PLOTTED	
TEMPLATE	
AREAS	
CHECKED	
ORIGINAL SURVEY	
NOTE BOOK	
NO.	



210 200 190 180 170 160 150 140 130 120 110 100 90 80 70 60 50 40 30 20 10 0 10 20 30 40 50 60 70 80 90 100 110

FILE NAME = ... \CADD SHEETS\200793X\MISHT.DGN
THE UPCHURCH GROUP, INC.

USER NAME = E1gr1110
 DESIGNED - SJF
 DRAWN - SAE
 CHECKED - RMH
 DATE - APRIL 30, 2013

REVISED -
 REVISED -
 REVISED -
 REVISED -

**STATE OF ILLINOIS
 DEPARTMENT OF TRANSPORTATION**

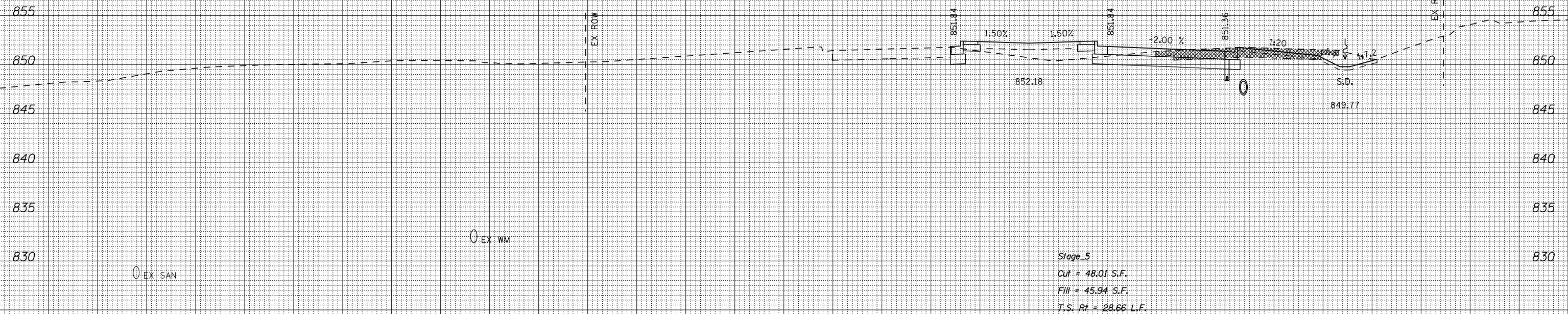
CROSS SECTIONS IL 173

SCALE: SHEET NO. OF SHEETS STA. 1142+81.70 TO STA. 1143+00.00

F.A.P. RTE.	SECTION	COUNTY	TOTAL SHEETS	SHEET NO.
303	129R	WINNEBAGO	968	884
			CONTRACT NO. 64988	
ILLINOIS FED. AID PROJECT				

210 200 190 180 170 160 150 140 130 120 110 100 90 80 70 60 50 40 30 20 10 0 10 20 30 40 50 60 70 80 90 100 110

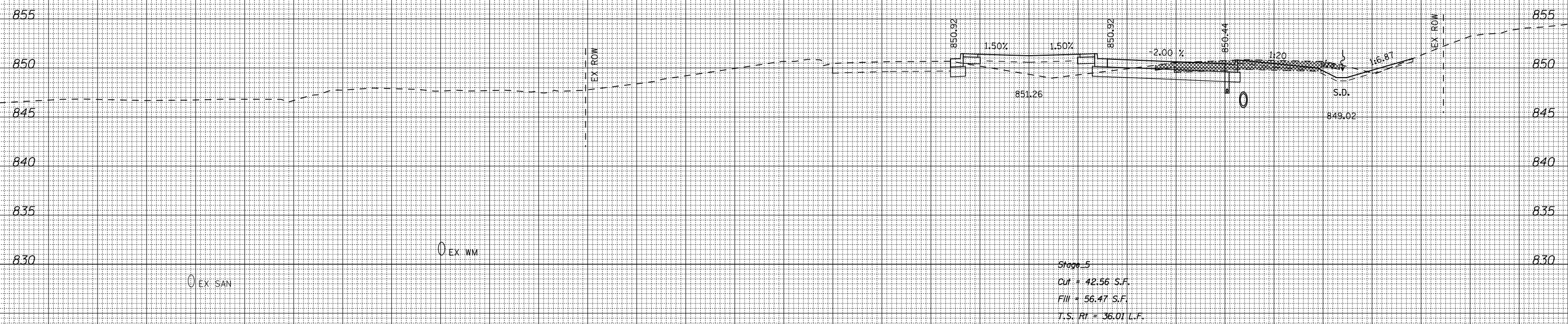
BY	DATE
FINAL SURVEY	SURVEYED
NOTE BOOK	PLOTTED
NO.	TEMPLATE
	AREAS CHECKED



1144 + 00.00

1144 + 00.00

BY	DATE
ORIGINAL SURVEY	SURVEYED
NOTE BOOK	PLOTTED
NO.	TEMPLATE
	AREAS CHECKED



1143 + 50.00

1143 + 50.00

FILE NAME = ...VCADD SHEETS\Z00793XMSHT.DGN
THE UPCHURCH GROUP, INC.

USER NAME = E1gr1110
 DESIGNED - SJF
 DRAWN - SAE
 CHECKED - RMH
 DATE - APRIL 30, 2013

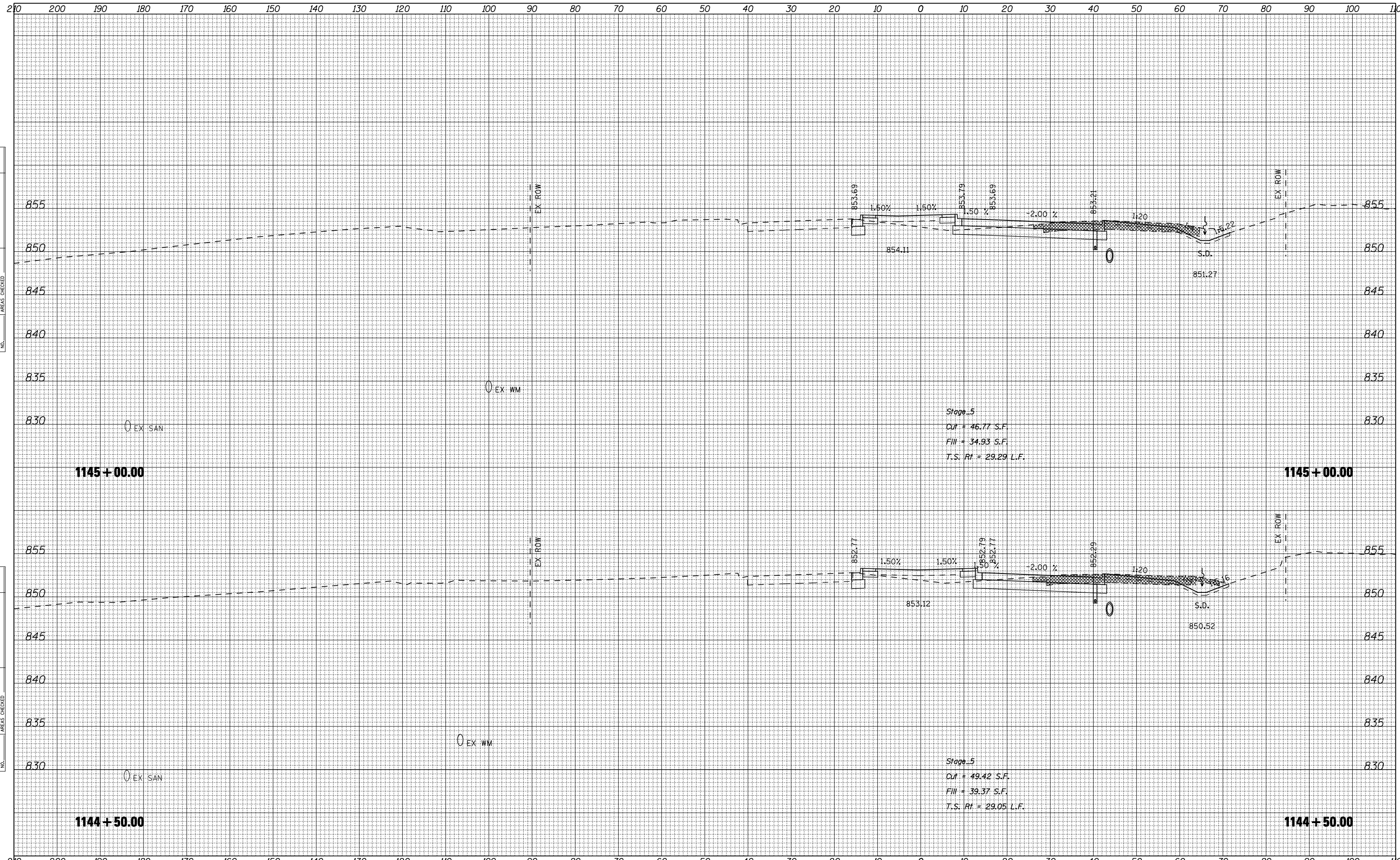
REVISED -
 REVISED -
 REVISED -
 REVISED -

STATE OF ILLINOIS
DEPARTMENT OF TRANSPORTATION

CROSS SECTIONS IL 173

SCALE: SHEET NO. OF SHEETS STA. 1143+50.00 TO STA. 1144+00.00

F.A.P. RTE.	SECTION	COUNTY	TOTAL SHEETS	SHEET NO.
303	129R	WINNEBAGO	968	885
CONTRACT NO. 64988			ILLINOIS FED. AID PROJECT	



DATE	
BY	
SURVEYED	
PLOTTED	
TEMPLATE	
AREAS CHECKED	
FINAL SURVEY NOTE BOOK NO.	

DATE	
BY	
SURVEYED	
PLOTTED	
TEMPLATE	
AREAS CHECKED	
ORIGINAL SURVEY NOTE BOOK NO.	

Stage 5
 Cut = 46.77 S.F.
 Fill = 34.93 S.F.
 T.S. Rf = 29.29 L.F.

Stage 5
 Cut = 49.42 S.F.
 Fill = 39.37 S.F.
 T.S. Rf = 29.05 L.F.

FILE NAME = ...\\CADD SHEETS\Z007933MISHT.DGN
 THE UPCHURCH GROUP, INC.

USER NAME = E1gr110
 DESIGNED - SJF
 DRAWN - SAE
 CHECKED - RMH
 DATE - APRIL 30, 2013

REVISED -
 REVISED -
 REVISED -
 REVISED -

STATE OF ILLINOIS
 DEPARTMENT OF TRANSPORTATION

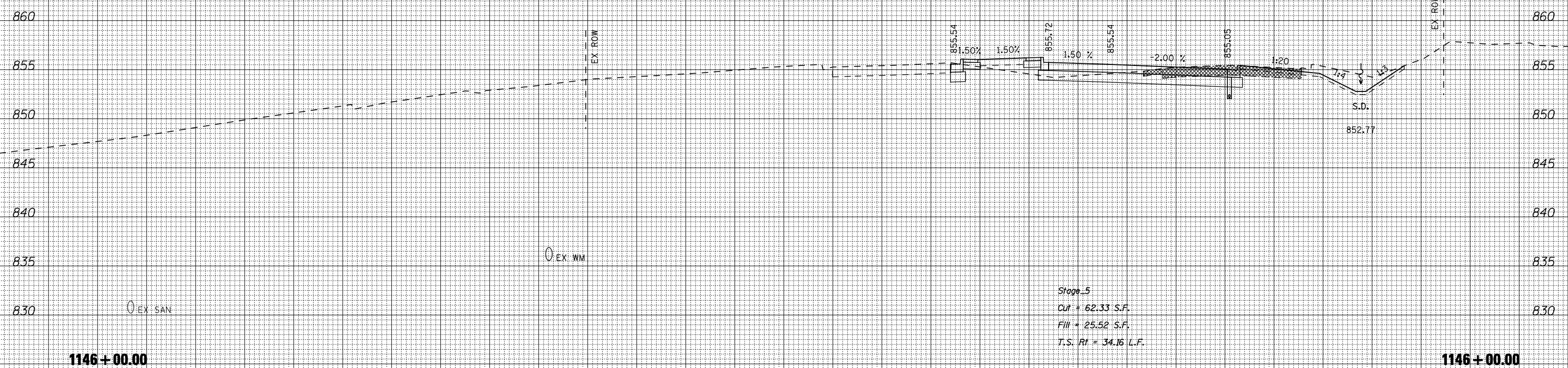
CROSS SECTIONS IL 173

SCALE: SHEET NO. OF SHEETS STA. 1144+50.00 TO STA. 1145+00.00

F.A.P. RTE.	SECTION	COUNTY	TOTAL SHEETS	SHEET NO.
303	129R	WINNEBAGO	968	886
			CONTRACT NO. 64988	
ILLINOIS FED. AID PROJECT				

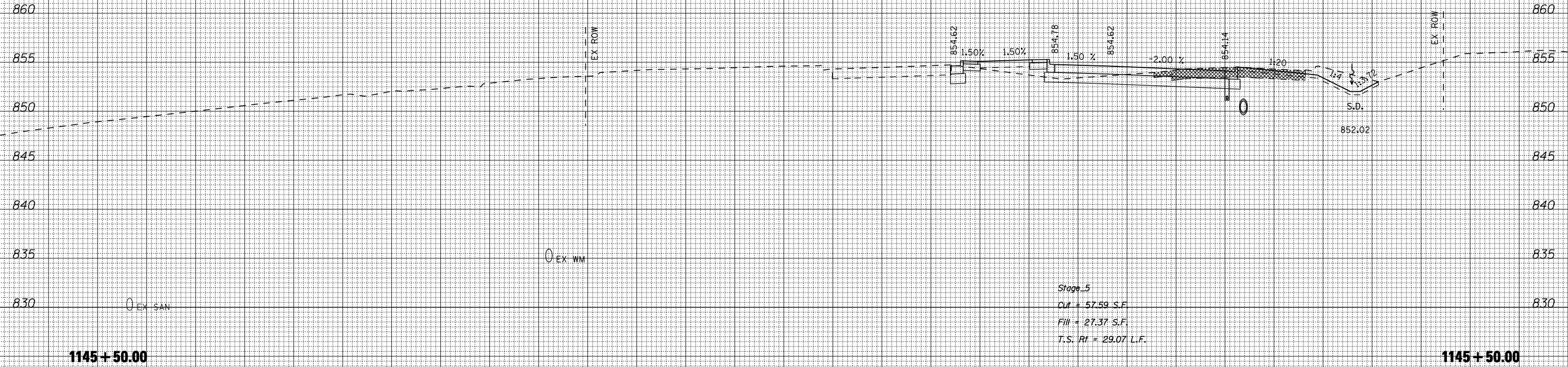
210 200 190 180 170 160 150 140 130 120 110 100 90 80 70 60 50 40 30 20 10 0 10 20 30 40 50 60 70 80 90 100 110

DATE	
BY	
SURVEYED	
PLOTTED	
TEMPLATE	
AREAS	
CHECKED	
FINAL SURVEY	
NOTE BOOK	
NO.	



Stage 5
 Cut = 62.33 S.F.
 Fill = 25.52 S.F.
 T.S. Rf = 34.16 L.F.

DATE	
BY	
SURVEYED	
PLOTTED	
TEMPLATE	
AREAS	
CHECKED	
ORIGINAL SURVEY	
NOTE BOOK	
NO.	



Stage 5
 Cut = 57.59 S.F.
 Fill = 27.37 S.F.
 T.S. Rf = 29.07 L.F.

210 200 190 180 170 160 150 140 130 120 110 100 90 80 70 60 50 40 30 20 10 0 10 20 30 40 50 60 70 80 90 100 110

FILE NAME = ...VCADD SHEETS\Z00793X\MISHT.DGN
THE UPCHURCH GROUP, INC.

USER NAME = Elgin 110
 DESIGNED - SJF
 DRAWN - SAE
 CHECKED - RMH
 DATE - APRIL 30, 2013

REVISED -
 REVISED -
 REVISED -
 REVISED -

**STATE OF ILLINOIS
 DEPARTMENT OF TRANSPORTATION**

CROSS SECTIONS IL 173

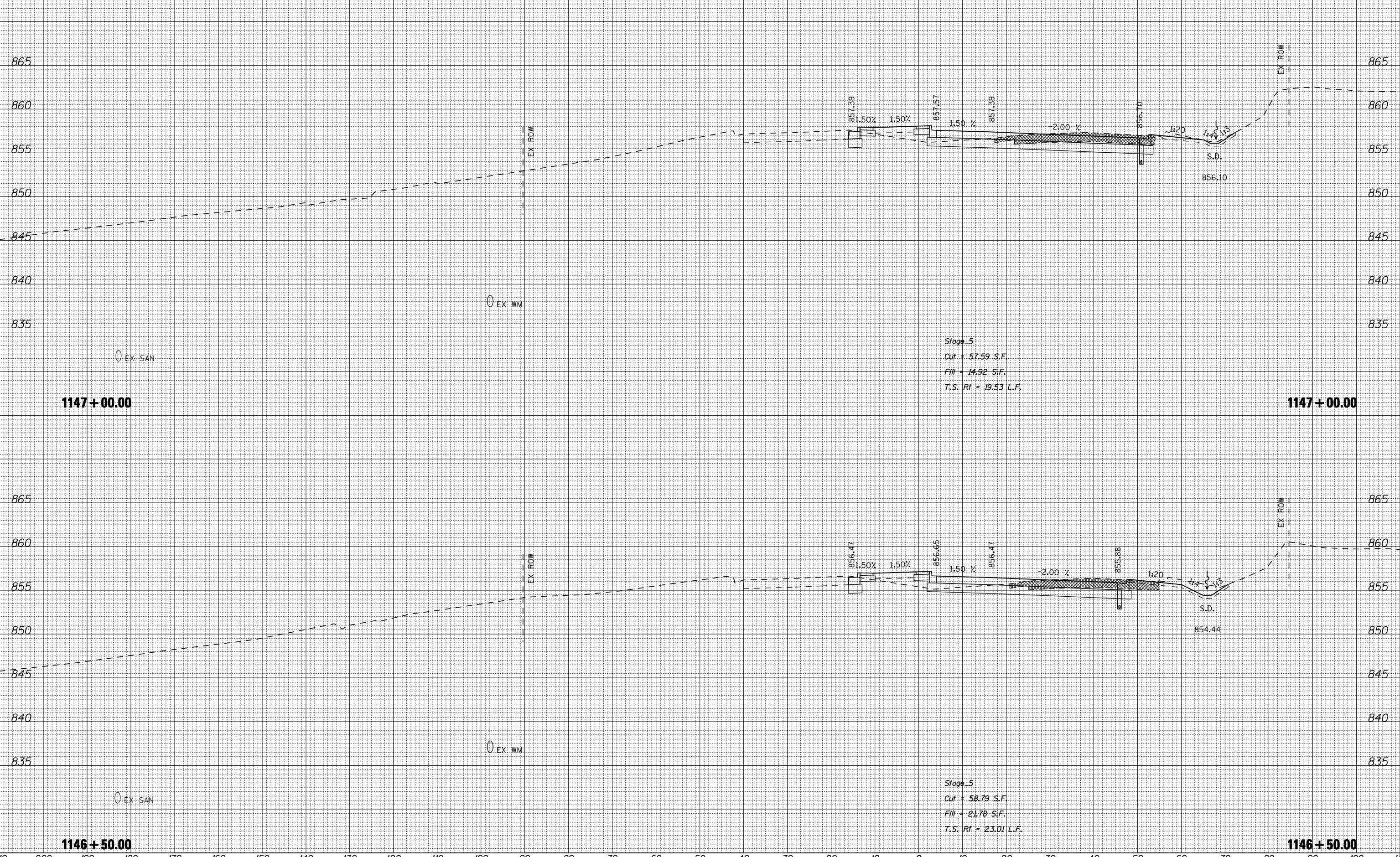
SCALE: SHEET NO. OF SHEETS STA. 1145+50.00 TO STA. 1146+00.00

F.A.P. RTE.	SECTION	COUNTY	TOTAL SHEETS	SHEET NO.
303	129R	WINNEBAGO	968	887
			CONTRACT NO. 64988	
ILLINOIS FED. AID PROJECT				

210 200 190 180 170 160 150 140 130 120 110 100 90 80 70 60 50 40 30 20 10 0 10 20 30 40 50 60 70 80 90 100 110

DATE	BY
FINAL SURVEY NO.	SURVEYED PLOTTED TEMPLATE AREAS CHECKED

DATE	BY
ORIGINAL SURVEY NO.	SURVEYED PLOTTED TEMPLATE AREAS CHECKED



Stage 5
 Cut = 57.59 S.F.
 Fill = 14.92 S.F.
 T.S. Rf = 19.53 L.F.

Stage 5
 Cut = 58.79 S.F.
 Fill = 21.78 S.F.
 T.S. Rf = 23.01 L.F.

210 200 190 180 170 160 150 140 130 120 110 100 90 80 70 60 50 40 30 20 10 0 10 20 30 40 50 60 70 80 90 100 110

FILE NAME = ... \CADD SHEETS\Z00793XMSHT.DGN
 THE UPCHURCH GROUP, INC.

USER NAME = E1grn 110
 DESIGNED - SJF
 DRAWN - SAE
 CHECKED - RMH
 DATE - APRIL 30, 2013

REVISED -
 REVISED -
 REVISED -
 REVISED -

STATE OF ILLINOIS
 DEPARTMENT OF TRANSPORTATION

CROSS SECTIONS IL 173

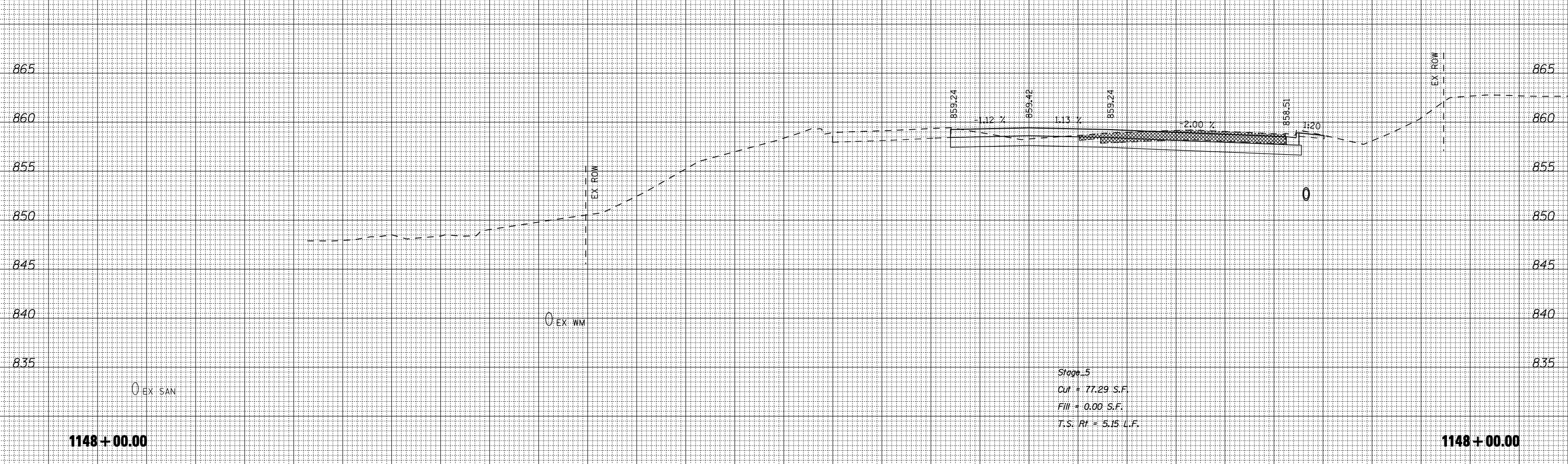
SCALE: SHEET NO. OF SHEETS STA. 1146+50.00 TO STA. 1147+00.00

F.A.P. RTE.	SECTION	COUNTY	TOTAL SHEETS	SHEET NO.
303	129R	WINNEBAGO	968	888
			CONTRACT NO. 64988	

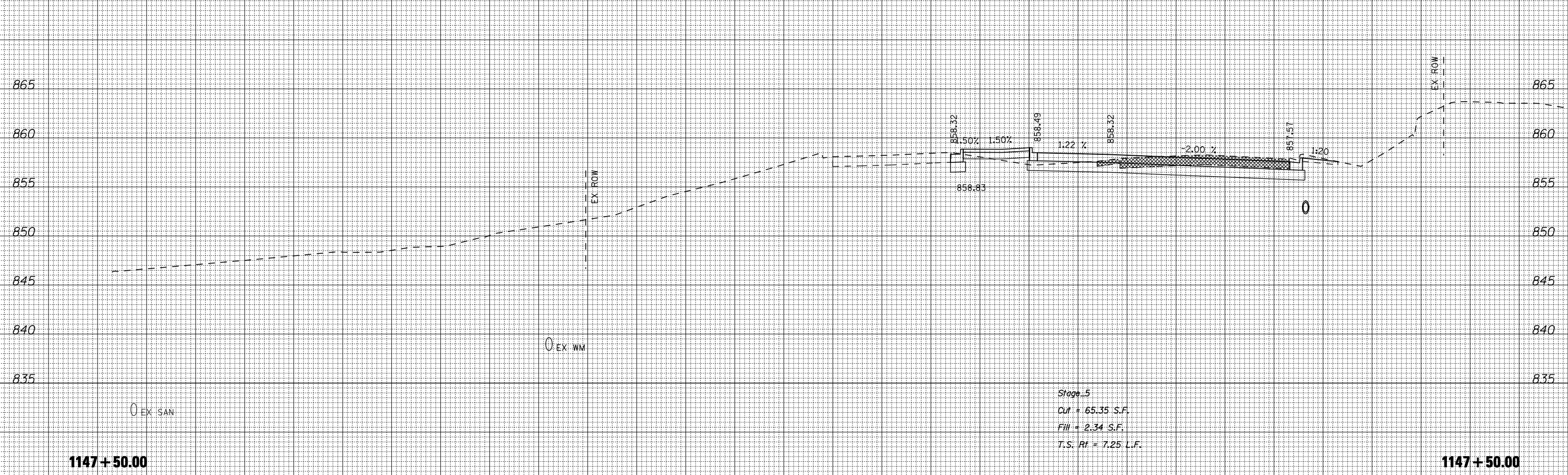
ILLINOIS FED. AID PROJECT

210 200 190 180 170 160 150 140 130 120 110 100 90 80 70 60 50 40 30 20 10 0 10 20 30 40 50 60 70 80 90 100 110

DATE	
BY	
SURVEYED	
PLOTTED	
TEMPLATE	
AREAS	
CHECKED	
FINAL SURVEY	
NOTE BOOK	
NO.	



DATE	
BY	
SURVEYED	
PLOTTED	
TEMPLATE	
AREAS	
CHECKED	
ORIGINAL SURVEY	
NOTE BOOK	
NO.	



210 200 190 180 170 160 150 140 130 120 110 100 90 80 70 60 50 40 30 20 10 0 10 20 30 40 50 60 70 80 90 100 110

FILE NAME = ... \CADD SHEETS\Z00793X\MISHT.DGN

THE UPCHURCH GROUP, INC.

USER NAME = Elgin 110

DESIGNED - SJF
 DRAWN - SAE
 CHECKED - RMH
 DATE - APRIL 30, 2013

REVISED -
 REVISED -
 REVISED -
 REVISED -

**STATE OF ILLINOIS
 DEPARTMENT OF TRANSPORTATION**

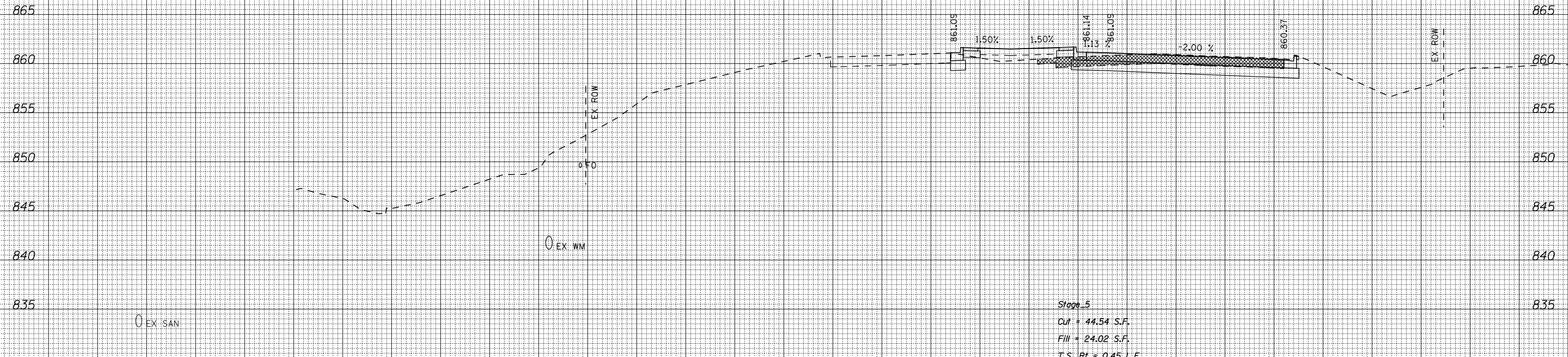
CROSS SECTIONS IL 173

SCALE: SHEET NO. OF SHEETS STA. 1147+50.00 TO STA. 1148+00.00

F.A.P. RTE.	SECTION	COUNTY	TOTAL SHEETS	SHEET NO.
303	129R	WINNEBAGO	968	889
ILLINOIS FED. AID PROJECT			CONTRACT NO. 64988	

210 200 190 180 170 160 150 140 130 120 110 100 90 80 70 60 50 40 30 20 10 0 10 20 30 40 50 60 70 80 90 100 110

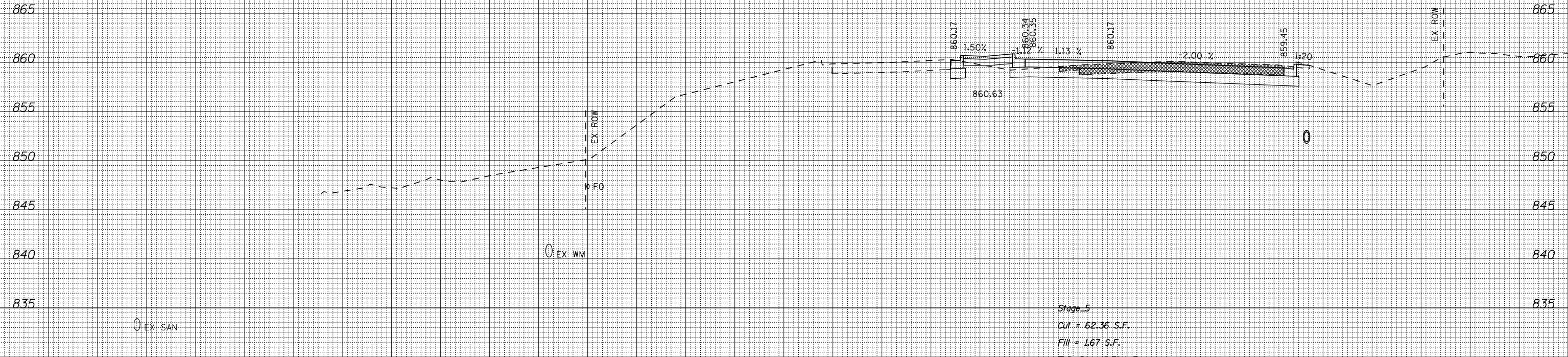
DATE	BY
FINAL SURVEY	SURVEYED
NOTE BOOK NO.	PLOTTED
	TEMPLATE
	AREAS CHECKED



1149+00.00

1149+00.00

DATE	BY
ORIGINAL SURVEY	SURVEYED
NOTE BOOK NO.	PLOTTED
	TEMPLATE
	AREAS CHECKED



1148+50.00

1148+50.00

210 200 190 180 170 160 150 140 130 120 110 100 90 80 70 60 50 40 30 20 10 0 10 20 30 40 50 60 70 80 90 100 110

FILE NAME = ... \CADD SHEETS\Z007933MISHT.DGN
 THE UPCHURCH GROUP, INC.

USER NAME = E1grn 110
 DESIGNED - SJF
 DRAWN - SAE
 CHECKED - RMH
 DATE - APRIL 30, 2013

REVISED -
 REVISED -
 REVISED -
 REVISED -

STATE OF ILLINOIS
 DEPARTMENT OF TRANSPORTATION

CROSS SECTIONS IL 173

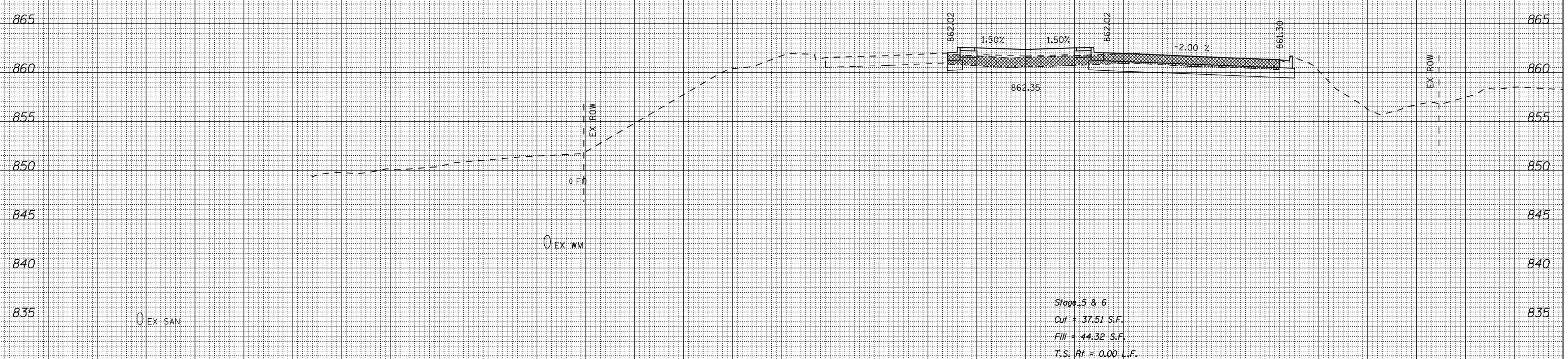
SCALE: SHEET NO. OF SHEETS STA. 1148+50.00 TO STA. 1149+00.00

F.A.P. RTE.	SECTION	COUNTY	TOTAL SHEETS	SHEET NO.
303	129R	WINNEBAGO	968	890
			CONTRACT NO. 64988	

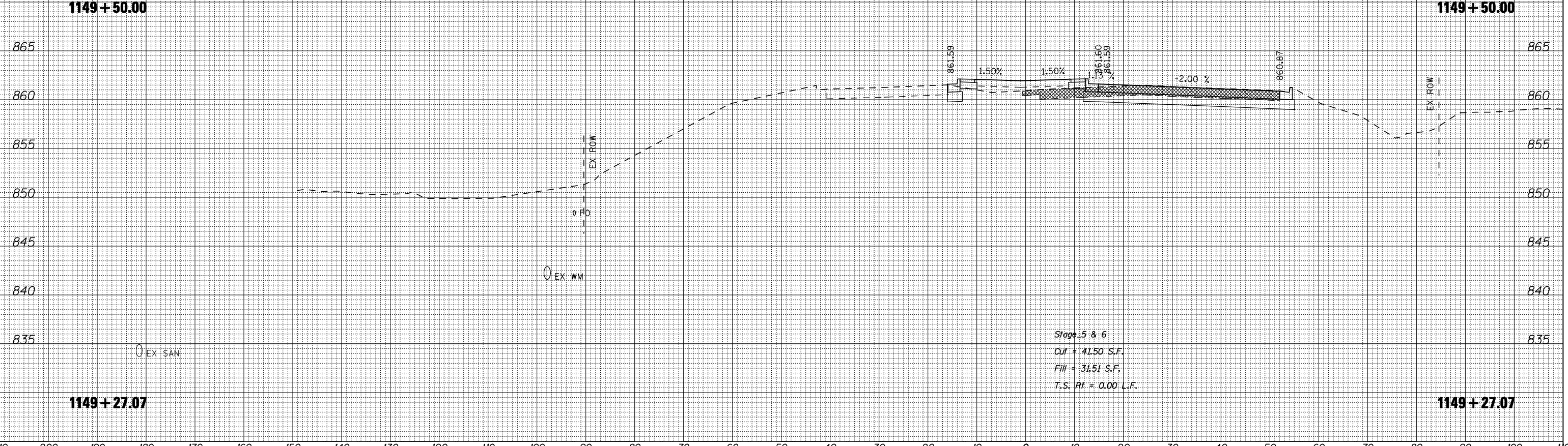
ILLINOIS FED. AID PROJECT

210 200 190 180 170 160 150 140 130 120 110 100 90 80 70 60 50 40 30 20 10 0 10 20 30 40 50 60 70 80 90 100 110

DATE	BY	SURVEYED	PLOTTED	TEMPLATE	AREAS CHECKED
FINAL SURVEY NO.	NOTE BOOK NO.	AREAS CHECKED			



DATE	BY	SURVEYED	PLOTTED	TEMPLATE	AREAS CHECKED
ORIGINAL SURVEY NO.	NOTE BOOK NO.	AREAS CHECKED			



210 200 190 180 170 160 150 140 130 120 110 100 90 80 70 60 50 40 30 20 10 0 10 20 30 40 50 60 70 80 90 100 110

FILE NAME = ... \CADD SHEETS\Z00793XMSHT.DGN
THE UPCHURCH GROUP, INC.

USER NAME = Elgin 110	DESIGNED - SJF	REVISED -
	DRAWN - SAE	REVISED -
	CHECKED - RMH	REVISED -
	DATE - APRIL 30, 2013	REVISED -

**STATE OF ILLINOIS
DEPARTMENT OF TRANSPORTATION**

CROSS SECTIONS IL 173

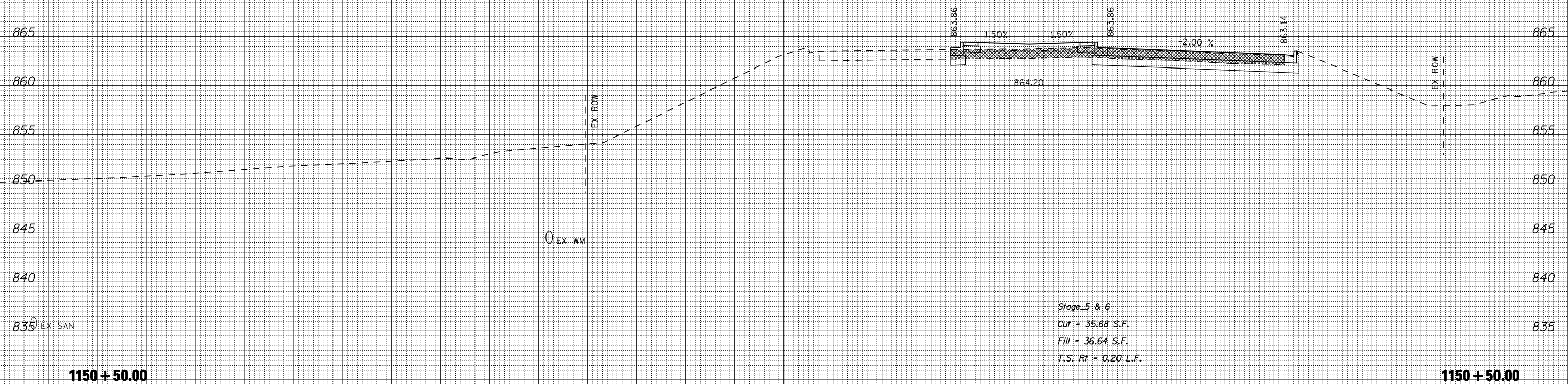
SCALE: SHEET NO. OF SHEETS STA. 1149+27.07 TO STA. 1149+50.00

F.A.P. RTE. 303	SECTION 129R	COUNTY WINNEBAGO	TOTAL SHEETS 968	SHEET NO. 891
			CONTRACT NO. 64988	

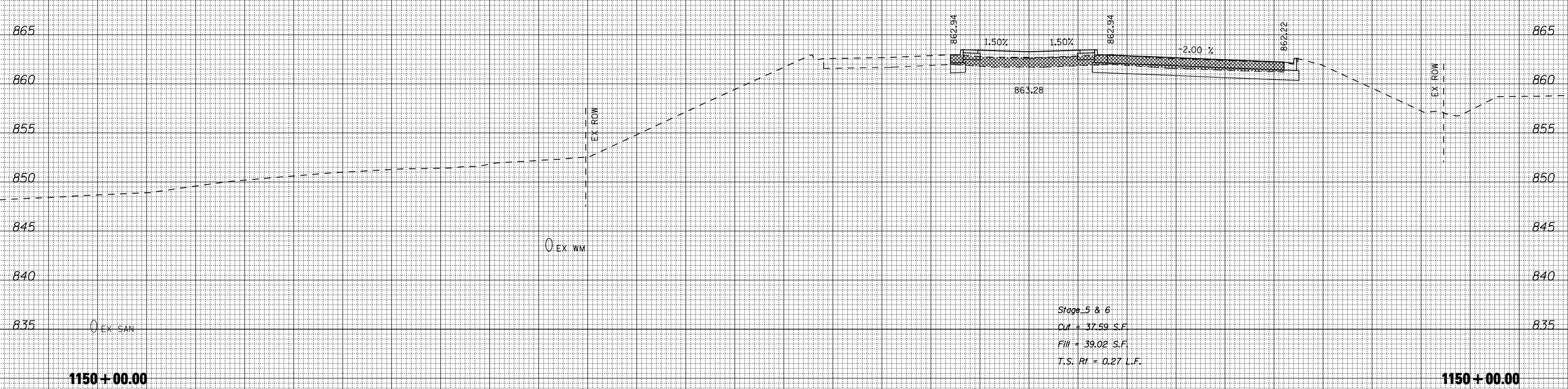
ILLINOIS FED. AID PROJECT

210 200 190 180 170 160 150 140 130 120 110 100 90 80 70 60 50 40 30 20 10 0 10 20 30 40 50 60 70 80 90 100 110

DATE	
BY	
SURVEYED	
PLOTTED	
TEMPLATE	
AREAS	
CHECKED	
FINAL SURVEY	
NOTE BOOK	
NO.	



DATE	
BY	
SURVEYED	
PLOTTED	
TEMPLATE	
AREAS	
CHECKED	
ORIGINAL SURVEY	
NOTE BOOK	
NO.	



210 200 190 180 170 160 150 140 130 120 110 100 90 80 70 60 50 40 30 20 10 0 10 20 30 40 50 60 70 80 90 100 110

FILE NAME = ... \CADD SHEETS\Z00793XMSHT.DGN
THE UPCHURCH GROUP, INC.

USER NAME = E1grn 110
 DESIGNED - SJF
 DRAWN - SAE
 CHECKED - RMH
 DATE - APRIL 30, 2013

REVISED -
 REVISED -
 REVISED -
 REVISED -

**STATE OF ILLINOIS
 DEPARTMENT OF TRANSPORTATION**

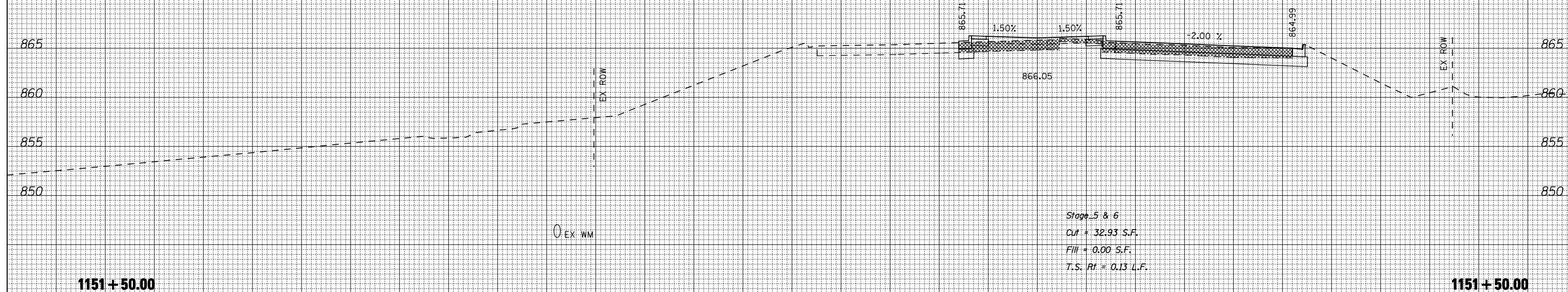
CROSS SECTIONS IL 173

SCALE: SHEET NO. OF SHEETS STA. 1150+00.00 TO STA. 1150+50.00

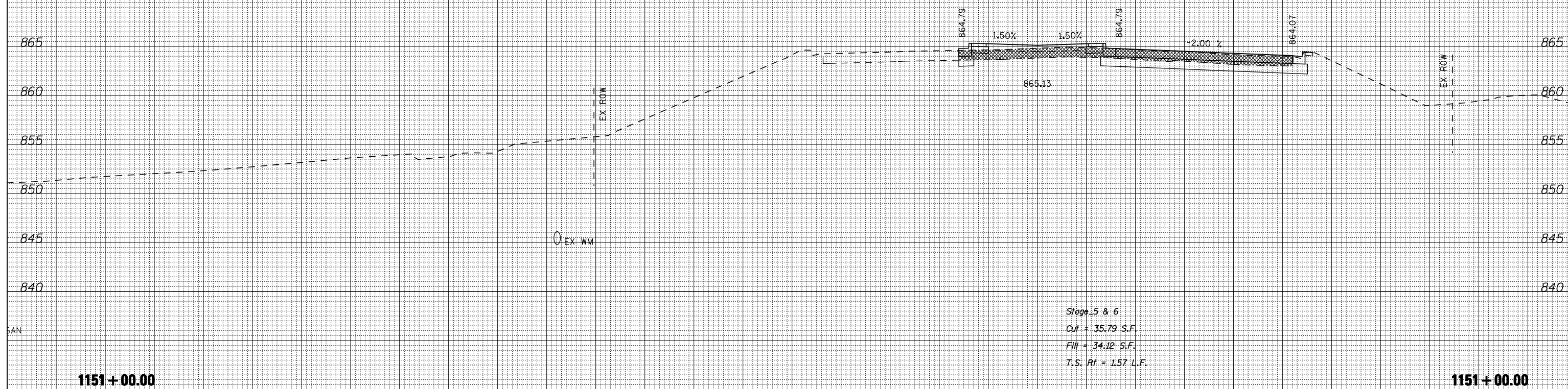
F.A.P. RTE.	SECTION	COUNTY	TOTAL SHEETS	SHEET NO.
303	129R	WINNEBAGO	968	892
			CONTRACT NO. 64988	
ILLINOIS FED. AID PROJECT				

210 200 190 180 170 160 150 140 130 120 110 100 90 80 70 60 50 40 30 20 10 0 10 20 30 40 50 60 70 80 90 100 110

BY	DATE
FINAL SURVEY NO.	SURVEYED PLOTTED TEMPLATE AREAS CHECKED



BY	DATE
ORIGINAL SURVEY NO.	SURVEYED PLOTTED TEMPLATE AREAS CHECKED



210 200 190 180 170 160 150 140 130 120 110 100 90 80 70 60 50 40 30 20 10 0 10 20 30 40 50 60 70 80 90 100 110

FILE NAME = ... \CADD SHEETS\Z00793XMSHT.DGN
 USER NAME = E1grn 110
 PLOT SCALE = 20.0000' / IN.
 PLOT DATE = 5/6/2013

DESIGNED - SJF
 DRAWN - SAE
 CHECKED - RMH
 DATE - APRIL 30, 2013

REVISED -
 REVISED -
 REVISED -
 REVISED -

STATE OF ILLINOIS
 DEPARTMENT OF TRANSPORTATION

CROSS SECTIONS IL 173

SCALE: SHEET NO. OF SHEETS STA. 1151+00.00 TO STA. 1151+50.00

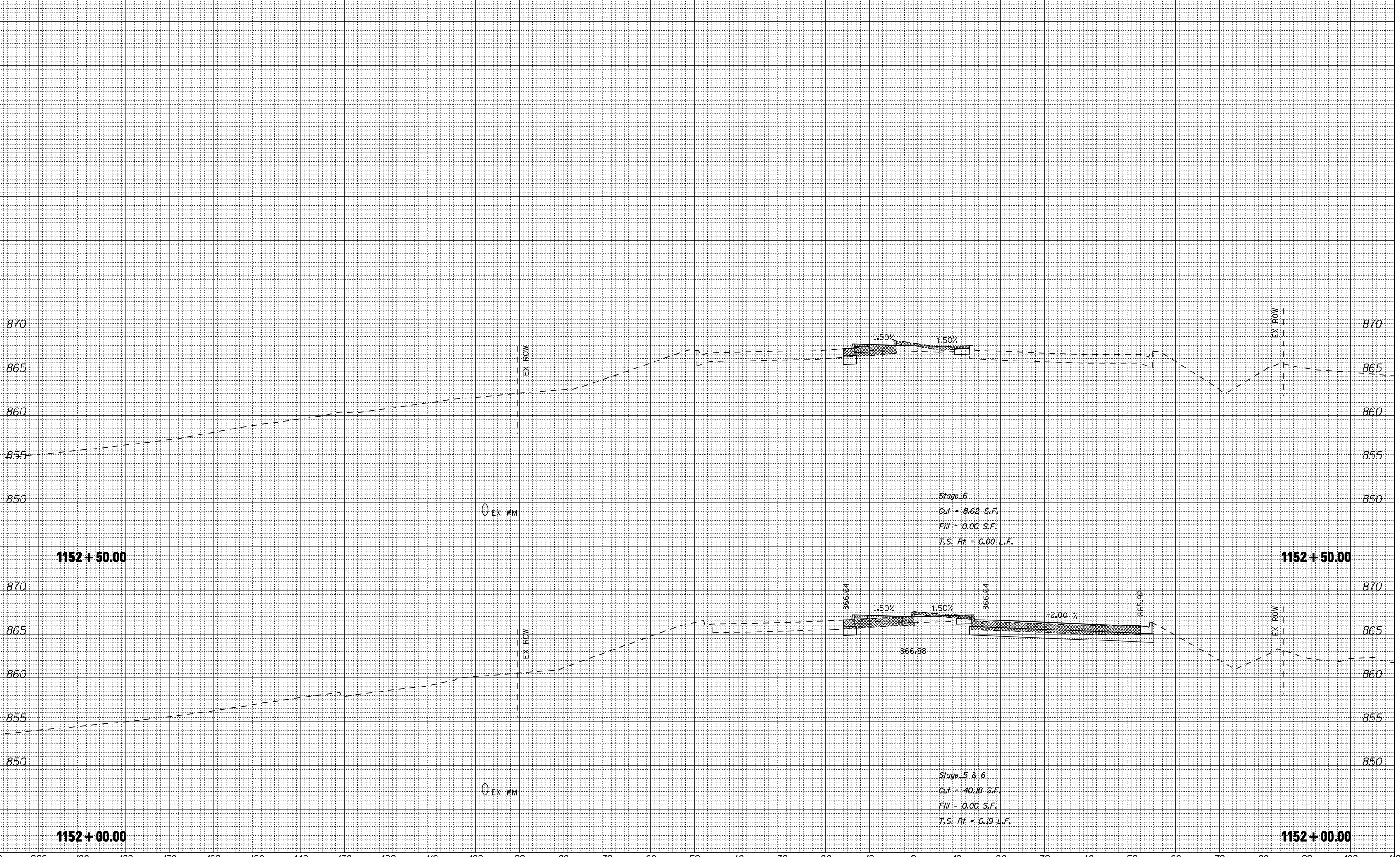
F.A.P. RTE.	SECTION	COUNTY	TOTAL SHEETS	SHEET NO.
303	129R	WINNEBAGO	968	893
CONTRACT NO. 64988			ILLINOIS FED. AID PROJECT	

THE UPCHURCH GROUP, INC.

210 200 190 180 170 160 150 140 130 120 110 100 90 80 70 60 50 40 30 20 10 0 10 20 30 40 50 60 70 80 90 100 110

DATE	
BY	
SURVEYED	
PLOTTED	
TEMPLATE	
AREAS	
CHECKED	
FINAL SURVEY	
NOTE BOOK	
NO.	

DATE	
BY	
SURVEYED	
PLOTTED	
TEMPLATE	
AREAS	
CHECKED	
ORIGINAL SURVEY	
NOTE BOOK	
NO.	



FILE NAME = ...VCADD SHEETS\Z007933MISHT.DGN
 THE UPCHURCH GROUP, INC.

USER NAME = E1grn 110
 DESIGNED - SJF
 DRAWN - SAE
 CHECKED - RMH
 DATE - APRIL 30, 2013

REVISED -
 REVISED -
 REVISED -
 REVISED -

STATE OF ILLINOIS
 DEPARTMENT OF TRANSPORTATION

CROSS SECTIONS IL 173

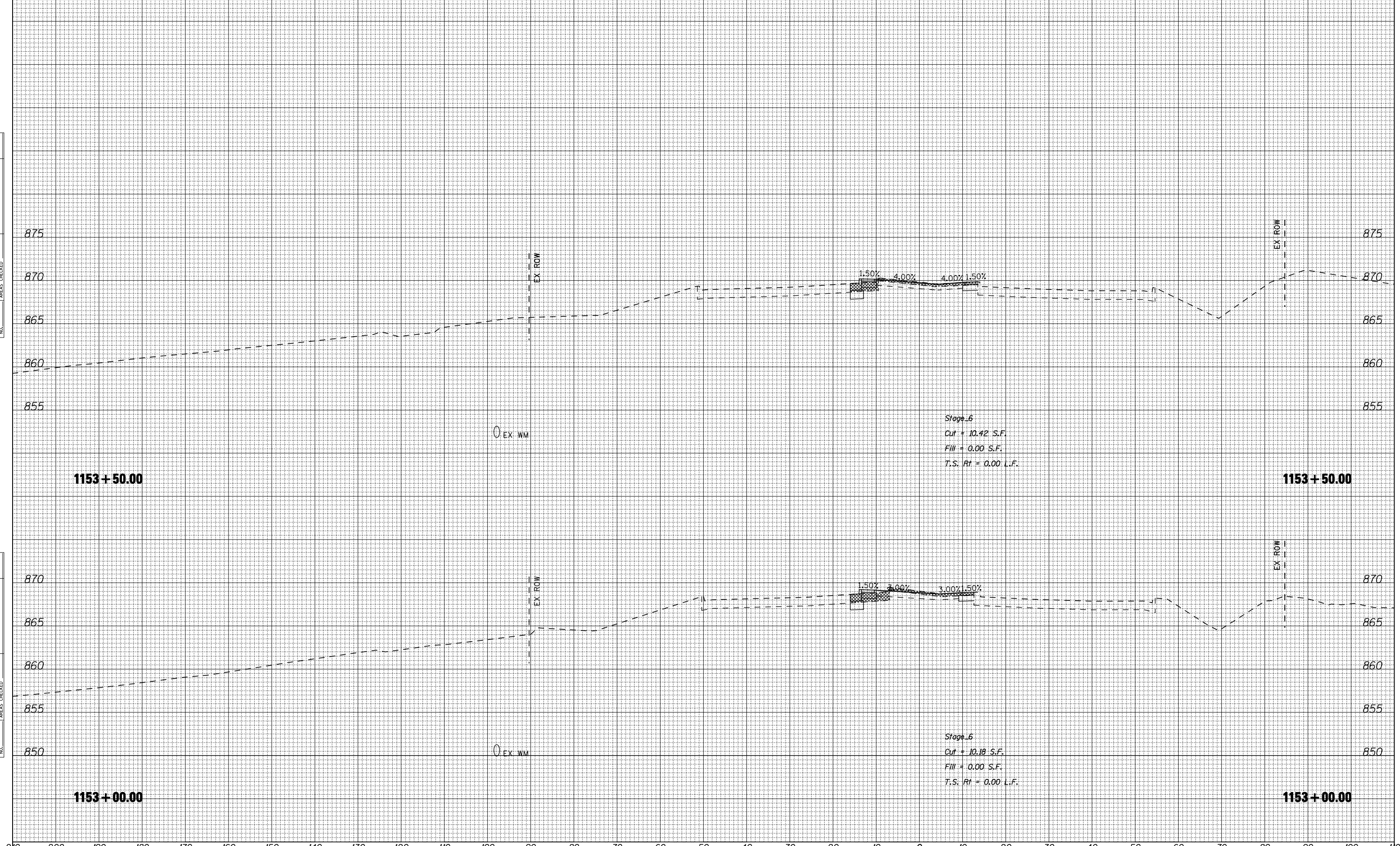
SCALE: SHEET NO. OF SHEETS STA. 1152+00.00 TO STA. 1152+50.00

F.A.P. RTE.	SECTION	COUNTY	TOTAL SHEETS	SHEET NO.
303	129R	WINNEBAGO	968	894
			CONTRACT NO. 64988	
ILLINOIS FED. AID PROJECT				

210 200 190 180 170 160 150 140 130 120 110 100 90 80 70 60 50 40 30 20 10 0 10 20 30 40 50 60 70 80 90 100 110

BY	DATE
FINAL SURVEY	SURVEYED
NOTE BOOK	PLOTTED
NO.	TEMPLATE
	AREAS CHECKED

BY	DATE
ORIGINAL SURVEY	SURVEYED
NOTE BOOK	PLOTTED
NO.	TEMPLATE
	AREAS CHECKED



FILE NAME = ... \CADD SHEETS\200793XMSHT.DGN
THE UPCHURCH GROUP, INC.

USER NAME = E1grn 110	DESIGNED - SJF	REVISED -
PLOT SCALE = 20.0000' / IN.	DRAWN - SAE	REVISED -
PLOT DATE = 5/6/2013	CHECKED - RMH	REVISED -
	DATE - APRIL 30, 2013	REVISED -

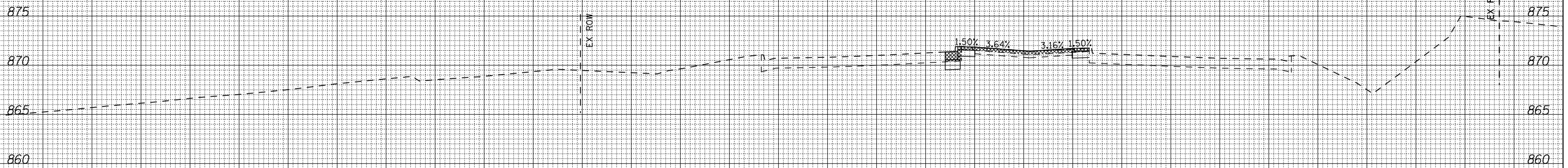
**STATE OF ILLINOIS
 DEPARTMENT OF TRANSPORTATION**

CROSS SECTIONS IL 173
 SCALE: SHEET NO. OF SHEETS STA. 1153+00.00 TO STA. 1153+50.00

F.A.P. RTE.	SECTION	COUNTY	TOTAL SHEETS	SHEET NO.
303	129R	WINNEBAGO	968	895
CONTRACT NO. 64988			ILLINOIS FED. AID PROJECT	

210 200 190 180 170 160 150 140 130 120 110 100 90 80 70 60 50 40 30 20 10 0 10 20 30 40 50 60 70 80 90 100 110

BY	DATE
FINAL SURVEY	SURVEYED
NOTE BOOK	PLOTTED
NO.	TEMPLATE
	AREAS CHECKED

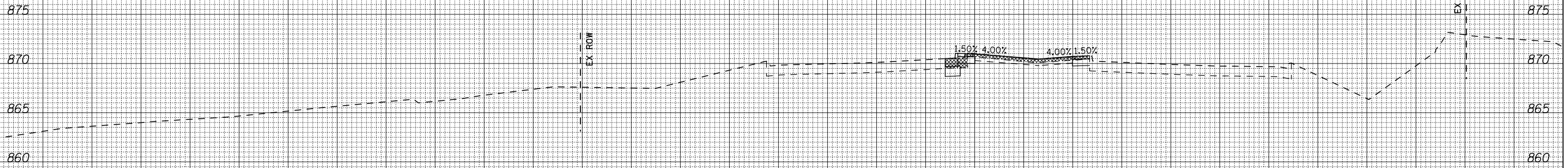


Stage_6
 Cut = 10.30 S.F.
 Fill = 0.00 S.F.
 T.S. Rt = 0.00 L.F.

1154 + 50.00

1154 + 50.00

BY	DATE
ORIGINAL SURVEY	SURVEYED
NOTE BOOK	PLOTTED
NO.	TEMPLATE
	AREAS CHECKED



Stage_6
 Cut = 9.50 S.F.
 Fill = 0.00 S.F.
 T.S. Rt = 0.00 L.F.

1154 + 00.00

1154 + 00.00

210 200 190 180 170 160 150 140 130 120 110 100 90 80 70 60 50 40 30 20 10 0 10 20 30 40 50 60 70 80 90 100 110

FILE NAME = ... \CADD SHEETS\Z00793XMSHT.DGN
THE UPCHURCH GROUP, INC.

USER NAME = Elgrn 110	DESIGNED - SJF	REVISED -
PLOT SCALE = 20.0000' / IN.	DRAWN - SAE	REVISED -
PLOT DATE = 5/6/2013	CHECKED - RMH	REVISED -
	DATE - APRIL 30, 2013	REVISED -

**STATE OF ILLINOIS
 DEPARTMENT OF TRANSPORTATION**

CROSS SECTIONS IL 173

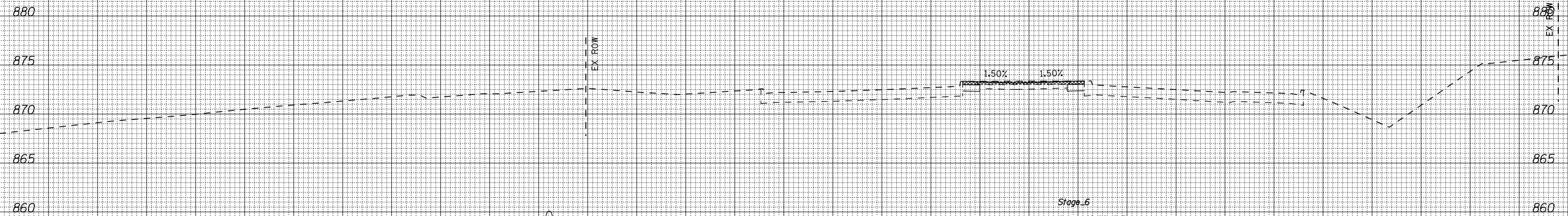
SCALE: SHEET NO. OF SHEETS STA. 1154+00.00 TO STA. 1154+50.00

F.A.P. RTE.	SECTION	COUNTY	TOTAL SHEETS	SHEET NO.
303	129R	WINNEBAGO	968	896
			CONTRACT NO. 64988	

ILLINOIS FED. AID PROJECT

210 200 190 180 170 160 150 140 130 120 110 100 90 80 70 60 50 40 30 20 10 0 10 20 30 40 50 60 70 80 90 100 110

DATE	
BY	
SURVEYED	
PLOTTED	
TEMPLATE	
AREAS	
CHECKED	
FINAL SURVEY	
NOTE BOOK	
NO.	



EX WM

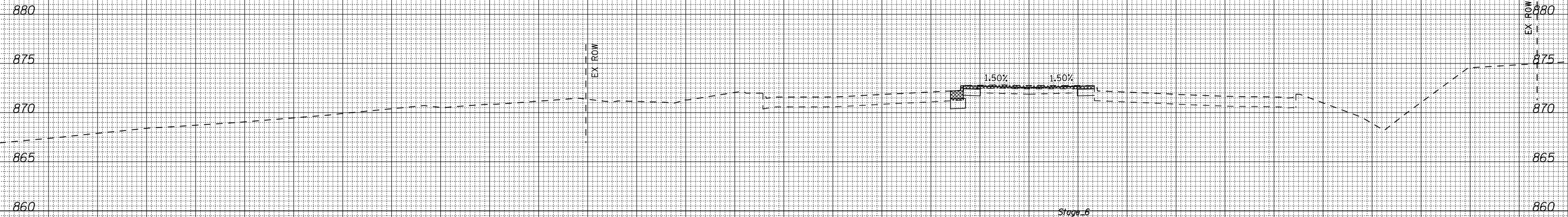
Stage 6
 Cut = 12.69 S.F.
 Fill = 0.00 S.F.
 T.S. Pt = 0.00 L.F.

155 + 00.00

155 + 00.00

STA 1155 + 22.68 (BK) = STA 154 + 90.29 (AH)

DATE	
BY	
SURVEYED	
PLOTTED	
TEMPLATE	
AREAS	
CHECKED	
ORIGINAL SURVEY	
NOTE BOOK	
NO.	



EX WM

Stage 6
 Cut = 14.45 S.F.
 Fill = 0.00 S.F.
 T.S. Pt = 0.00 L.F.

1155 + 00.00

1155 + 00.00

210 200 190 180 170 160 150 140 130 120 110 100 90 80 70 60 50 40 30 20 10 0 10 20 30 40 50 60 70 80 90 100 110

FILE NAME =
 ...VCADD SHEETS\Z00793XMISHT.DGN
THE UPCHURCH GROUP, INC.

USER NAME = E1grn 110	DESIGNED - SJF	REVISIED -
	DRAWN - SAE	REVISIED -
PLOT SCALE = 20.0000' / IN.	CHECKED - RMH	REVISIED -
PLOT DATE = 5/6/2013	DATE - APRIL 30, 2013	REVISIED -

STATE OF ILLINOIS
DEPARTMENT OF TRANSPORTATION

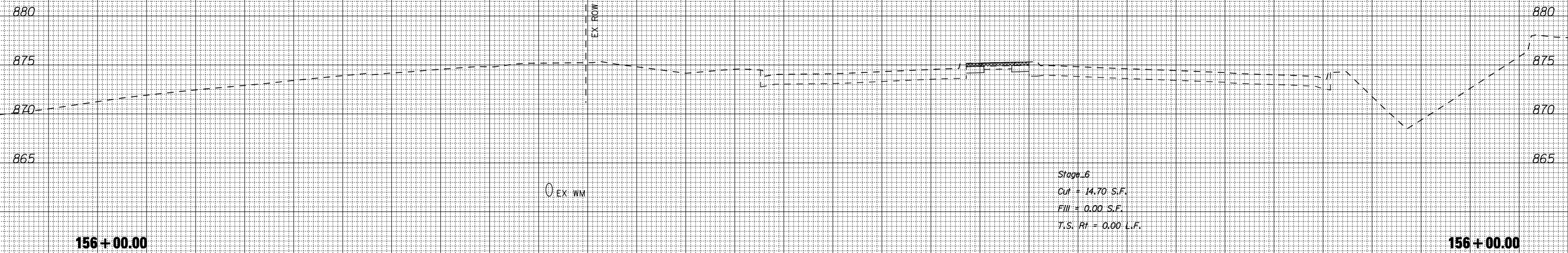
CROSS SECTIONS IL 173

SCALE: SHEET NO. OF SHEETS STA. 1155+00.00 TO STA. 155+00.00

F.A.P. RTE.	SECTION	COUNTY	TOTAL SHEETS	SHEET NO.
303	129R	WINNEBAGO	968	897
			CONTRACT NO. 64988	
ILLINOIS FED. AID PROJECT				

DATE	BY	FINISHED SURVEY	PLOTTED TEMPLATE	AREAS CHECKED


END RECONSTRUCTION STA 156+00



156+00.00

156+00.00

DATE	BY	ORIGINAL SURVEY	PLOTTED TEMPLATE	AREAS CHECKED



155+50.00

155+50.00

**STATE OF ILLINOIS
DEPARTMENT OF TRANSPORTATION**

CROSS SECTIONS IL 173

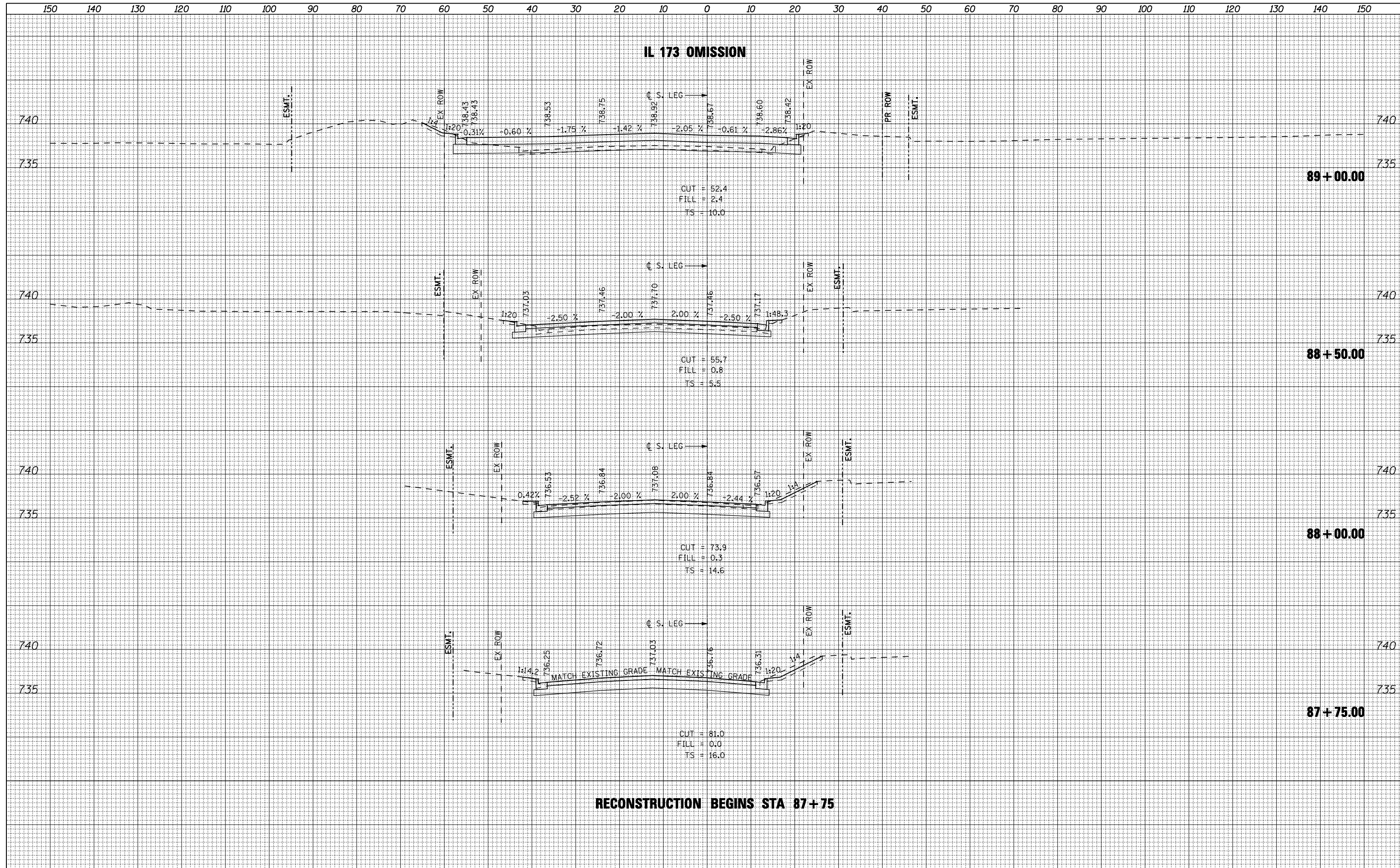
FILE NAME = ...VCADD SHEETS\Z00793XMSHT.DGN
THE UPCHURCH GROUP, INC.

USER NAME = E1grn 110	DESIGNED - SJF	REVISED -
PLOT SCALE = 20.0000' / IN.	DRAWN - SAE	REVISED -
PLOT DATE = 5/6/2013	CHECKED - RMH	REVISED -
	DATE - APRIL 30, 2013	REVISED -

SCALE:	SHEET NO. OF SHEETS	STA. 155+50.00 TO STA. 156+00.00
F.A.P. RTE. 303	SECTION 129R	COUNTY WINNEBAGO
		TOTAL SHEETS 968
		SHEET NO. 898
		CONTRACT NO. 64988
ILLINOIS FED. AID PROJECT		

DATE	
BY	
ORIGINAL SURVEY	
SURVEYED	
PLOTTED	
TEMPLATE	
NOTE BOOK	
AREAS CHECKED	
NO.	

DATE	
BY	
ORIGINAL SURVEY	
SURVEYED	
PLOTTED	
TEMPLATE	
NOTE BOOK	
AREAS CHECKED	
NO.	



FILE NAME = ...\\cadd sheets\200793XSI\SH1.dgn
THE UPCHURCH GROUP, INC.

USER NAME = Elgin 110	DESIGNED - RLH	REVISED -
	DRAWN - LMP	REVISED -
	CHECKED - MJS	REVISED -
	DATE - APRIL 30, 2013	REVISED -

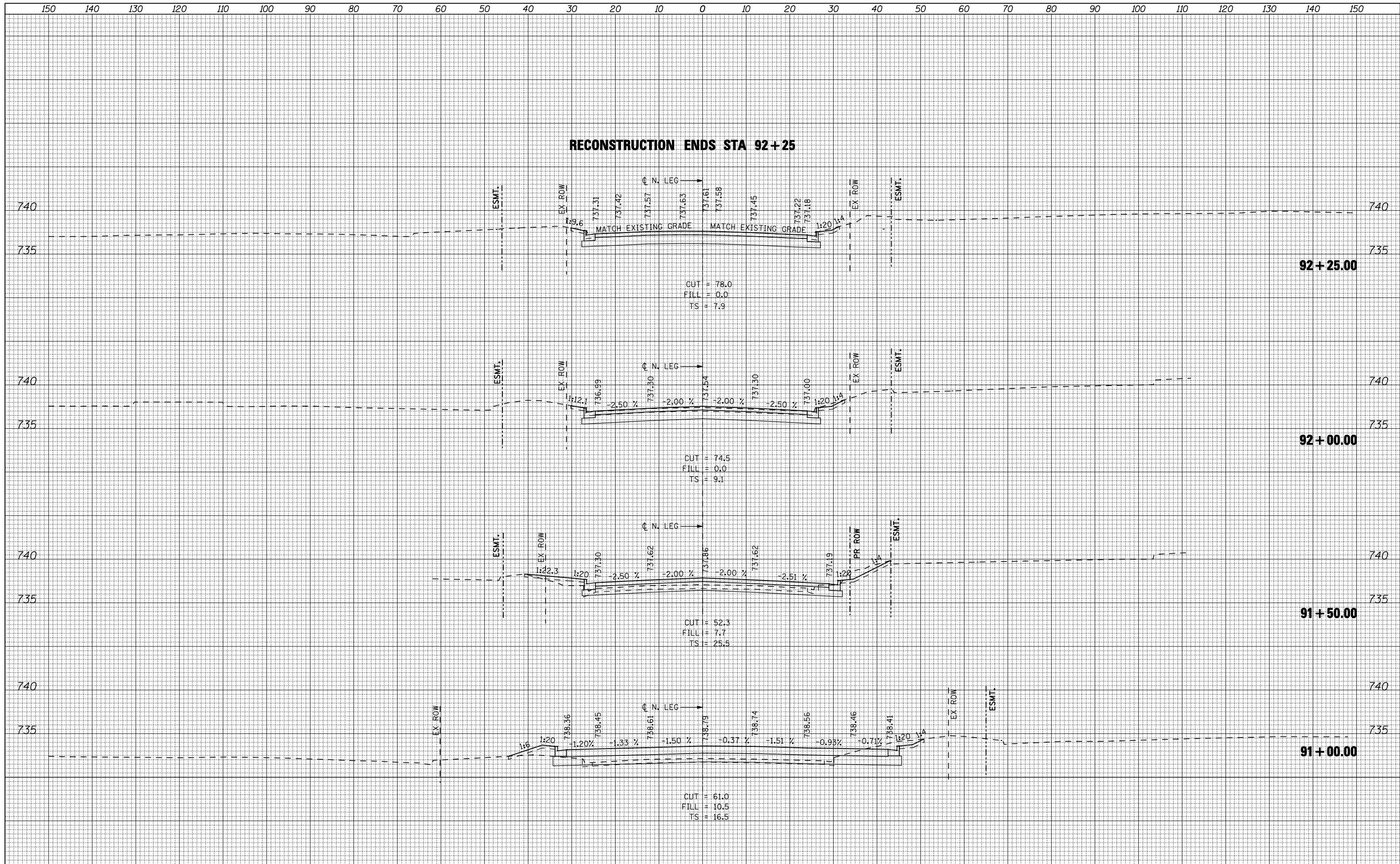
**STATE OF ILLINOIS
DEPARTMENT OF TRANSPORTATION**

CROSS SECTIONS			
CONTINENTAL DRIVE			
SCALE:	SHEET NO.	OF SHEETS	STA. 87+50.00 TO STA. 89+00.00

F.A.P. RTE.	SECTION	COUNTY	TOTAL SHEETS	SHEET NO.
303	129R	WINNEBAGO	968	899
			CONTRACT NO. 64988	
ILLINOIS FED. AID PROJECT				

BY	DATE	SURVEYED	PLOTTED	TEMPLATE	AREAS CHECKED
FINAL SURVEY NO.		NOTE BOOK NO.			

BY	DATE	SURVEYED	PLOTTED	TEMPLATE	AREAS CHECKED
ORIGINAL SURVEY NO.		NOTE BOOK NO.			



FILE NAME = ...\\cadd sheets\200793XSI1SHT.dgn
THE UPCHURCH GROUP, INC.

USER NAME = Elgrn 110	DESIGNED - RLH	REVISIED -
	DRAWN - LMP	REVISIED -
PLOT SCALE = 20.0000' / IN.	CHECKED - MJS	REVISIED -
PLOT DATE = 5/3/2013	DATE - APRIL 30, 2013	REVISIED -

**STATE OF ILLINOIS
DEPARTMENT OF TRANSPORTATION**

CROSS SECTIONS		CONTINENTAL DRIVE	
SCALE:	SHEET NO.	OF SHEETS	STA. 89+50.00 TO STA. 91+00.00

F.A.P. RTE. 303	SECTION 129R	COUNTY WINNEBAGO	TOTAL SHEETS 968	SHEET NO. 900
			CONTRACT NO. 64988	
ILLINOIS FED. AID PROJECT				