


DATE	
BY	
ORIGINAL SURVEY	
PLOTTED	
TEMPLATE	
AREAS CHECKED	
NO.	

DATE	
BY	
ORIGINAL SURVEY	
PLOTTED	
TEMPLATE	
AREAS CHECKED	
NO.	



FILE NAME = ...\\cadd sheets\200793XS25HT.dgn
THE UPCHURCH GROUP, INC.

USER NAME = Elgin 110
 DESIGNED - RLH
 DRAWN - LMP
 CHECKED - MJS
 DATE - APRIL 30, 2013

REVISED -
 REVISED -
 REVISED -
 REVISED -

**STATE OF ILLINOIS
 DEPARTMENT OF TRANSPORTATION**

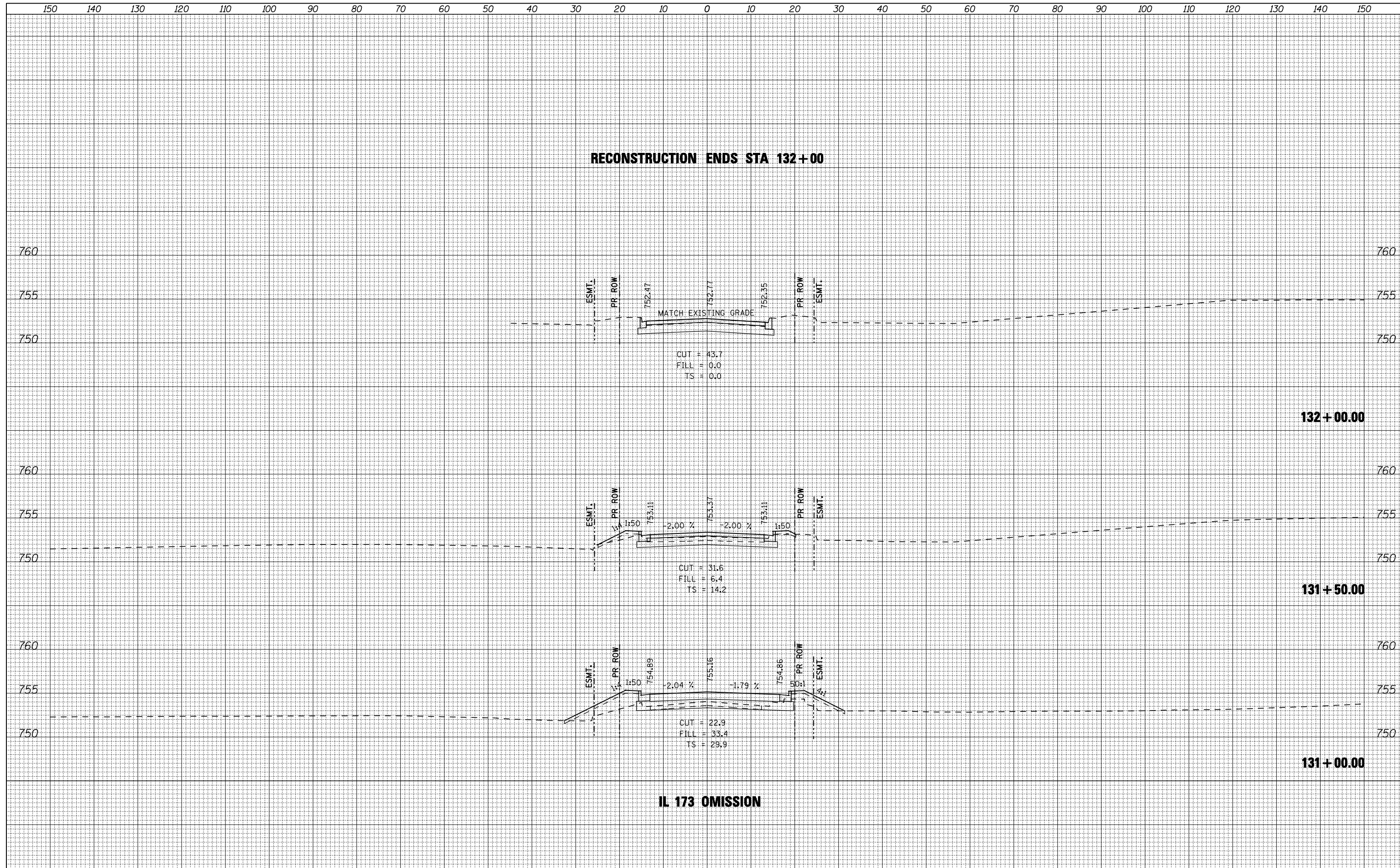
**CROSS SECTIONS
 KIMBER DRIVE**
 SCALE: SHEET NO. OF SHEETS STA. 97+80.00 TO STA. 102+20.00

F.A.P. RTE.	SECTION	COUNTY	TOTAL SHEETS	SHEET NO.
303	129R	WINNEBAGO	968	901
			CONTRACT NO. 64988	
ILLINOIS FED. AID PROJECT				

DATE	
BY	
SURVEYED	
PLOTTED	
TEMPLATE	
NOTE BOOK	
AREAS CHECKED	
NO.	

DATE	
BY	
SURVEYED	
PLOTTED	
TEMPLATE	
NOTE BOOK	
AREAS CHECKED	
NO.	

RECONSTRUCTION ENDS STA 132+00



IL 173 OMISSION

FILE NAME = ...\\cadd sheets\200793X55SH1.dgn
THE UPCHURCH GROUP, INC.

USER NAME = Elgin 110	DESIGNED - RLH	REVISED -
	DRAWN - LMP	REVISED -
PLOT SCALE = 20.0000' / IN.	CHECKED - MJS	REVISED -
PLOT DATE = 5/3/2013	DATE - APRIL 30, 2013	REVISED -

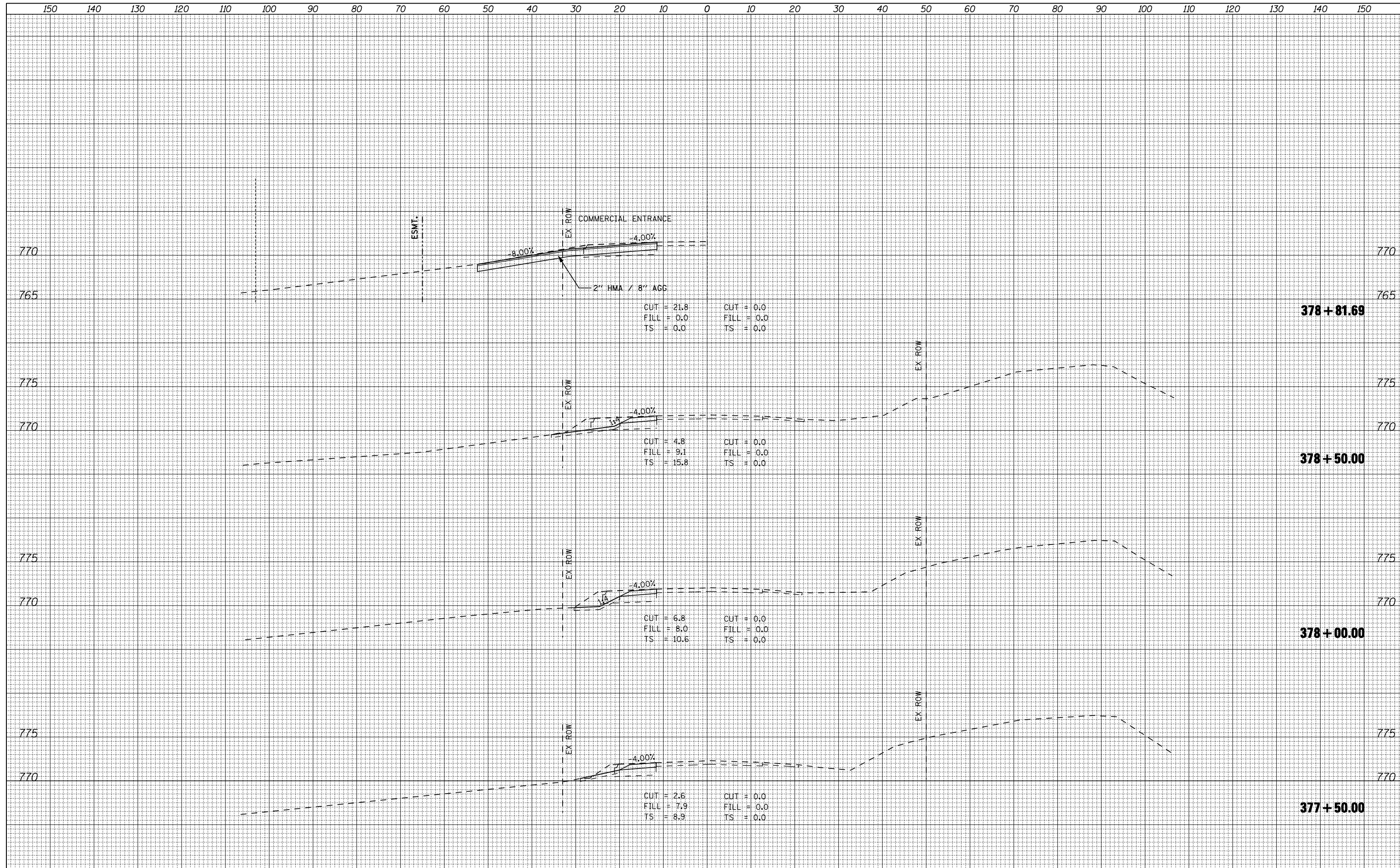
**STATE OF ILLINOIS
DEPARTMENT OF TRANSPORTATION**

CROSS SECTIONS MENARDS SOUTH ENTRANCE			
SCALE:	SHEET NO.	OF SHEETS	STA. 131+00.00 TO STA. 132+00.00

F.A.P. RTE.	SECTION	COUNTY	TOTAL SHEETS	SHEET NO.
303	129R	WINNEBAGO	968	904
			CONTRACT NO.	64988
ILLINOIS FED. AID PROJECT				

DATE	
BY	
SURVEYED	
PLOTTED	
TEMPLATE	
AREAS	
CHECKED	
NO.	

DATE	
BY	
SURVEYED	
PLOTTED	
TEMPLATE	
AREAS	
CHECKED	
NO.	



FILE NAME = ...\\cadd sheets\200793X565HT.dgn
THE UPCHURCH GROUP, INC.

USER NAME = Elgin 110	DESIGNED - RLH	REVISIED -
	DRAWN - LMP	REVISIED -
	CHECKED - MJS	REVISIED -
	DATE - APRIL 30, 2013	REVISIED -

PLOT SCALE = 20.0000' / IN.	
PLOT DATE = 5/3/2013	

**STATE OF ILLINOIS
DEPARTMENT OF TRANSPORTATION**

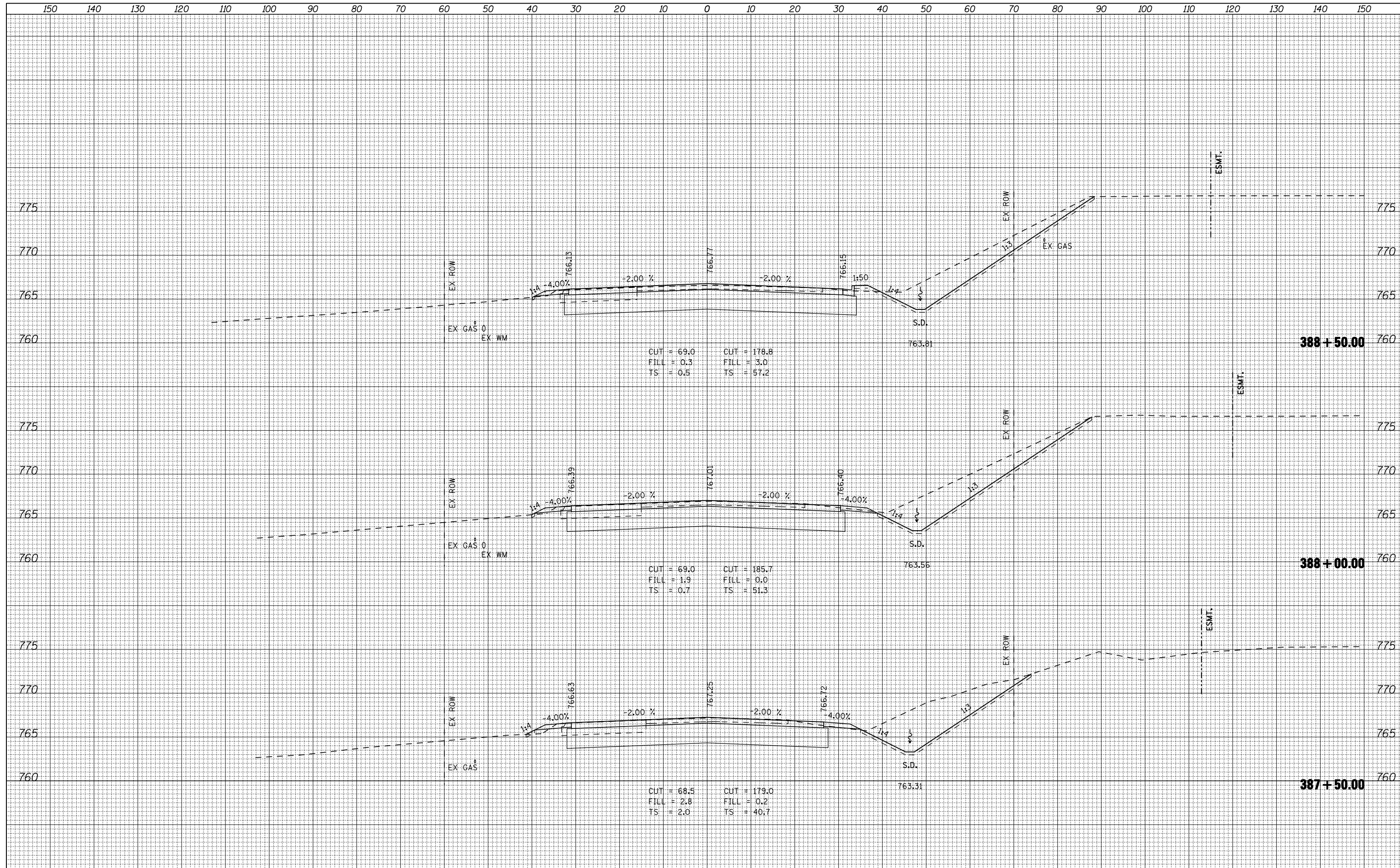
CROSS SECTIONS FOREST HILLS

SCALE: SHEET NO. OF SHEETS STA. 377+50.00 TO STA. 378+81.69

F.A.P. RTE. 303	SECTION 129R	COUNTY WINNEBAGO	TOTAL SHEETS 968	SHEET NO. 905
			CONTRACT NO. 64988	
ILLINOIS FED. AID PROJECT				

DATE	
BY	
SURVEYED	
PLOTTED	
TEMPLATE	
AREAS	
CHECKED	
FINAL SURVEY	
NOTE BOOK	
NO.	

DATE	
BY	
SURVEYED	
PLOTTED	
TEMPLATE	
AREAS	
CHECKED	
ORIGINAL SURVEY	
NOTE BOOK	
NO.	



FILE NAME = ...\\cadd sheets\200793X565HT.dgn
THE UPCHURCH GROUP, INC.

USER NAME = Elgin 110
 DESIGNED - RLH
 DRAWN - LMP
 CHECKED - MJS
 DATE - APRIL 30, 2013

REVISED -
 REVISED -
 REVISED -
 REVISED -

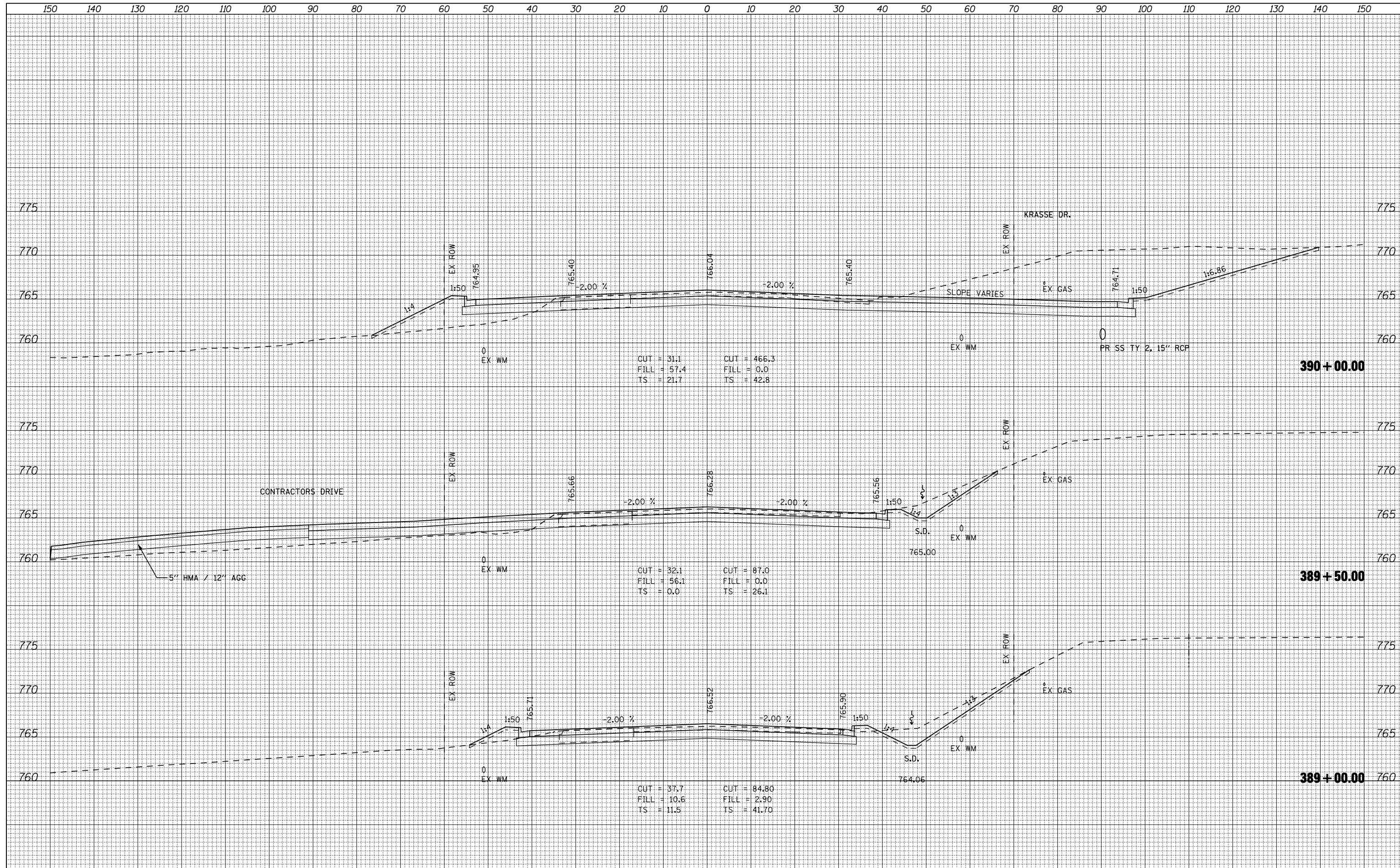
**STATE OF ILLINOIS
 DEPARTMENT OF TRANSPORTATION**

CROSS SECTIONS FOREST HILLS
 SCALE: SHEET NO. OF SHEETS STA. 387+50.00 TO STA. 388+50.00

F.A.P. RTE.	SECTION	COUNTY	TOTAL SHEETS	SHEET NO.
303	129R	WINNEBAGO	968	912
			CONTRACT NO.	64988
ILLINOIS FED. AID PROJECT				

DATE	
BY	
SURVEYED	
PLOTTED	
TEMPLATE	
AREAS	
CHECKED	
NO.	

DATE	
BY	
SURVEYED	
PLOTTED	
TEMPLATE	
AREAS	
CHECKED	
NO.	



FILE NAME = ...\\cadd sheets\200793X56SH1.dgn
THE UPCHURCH GROUP, INC.

USER NAME = Elgin 110
 DESIGNED - RLH
 DRAWN - LMP
 CHECKED - MJS
 DATE - APRIL 30, 2013

REVISED -
 REVISED -
 REVISED -
 REVISED -

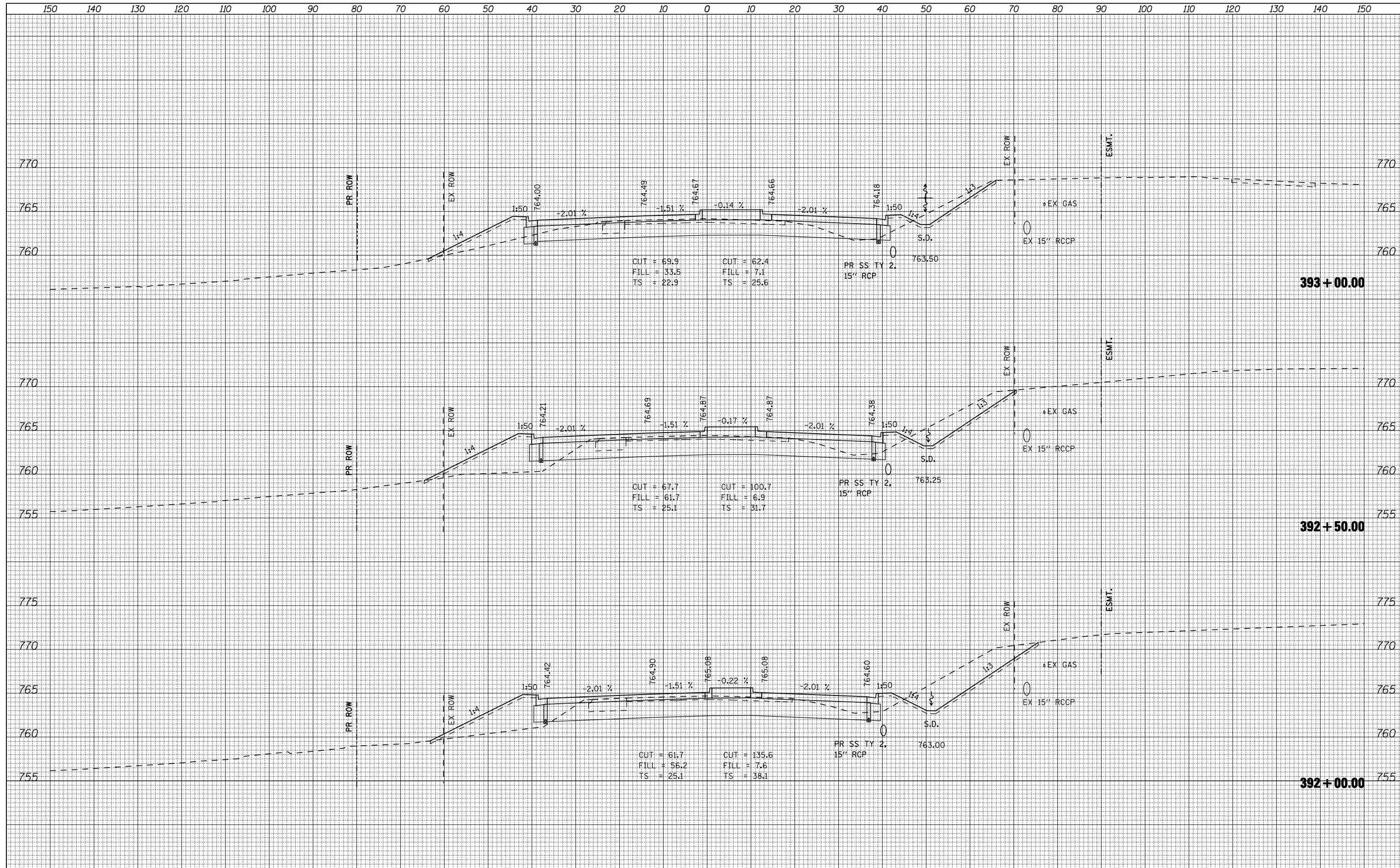
**STATE OF ILLINOIS
 DEPARTMENT OF TRANSPORTATION**

CROSS SECTIONS FOREST HILLS
 SCALE: SHEET NO. OF SHEETS STA. 389+00.00 TO STA. 390+00.00

F.A.P. RTE.	SECTION	COUNTY	TOTAL SHEETS	SHEET NO.
303	129R	WINNEBAGO	968	913
			CONTRACT NO.	64988
ILLINOIS FED. AID PROJECT				

DATE	
BY	
SURVEYED	
PLOTTED	
TEMPLATE	
AREAS	
CHECKED	
NO.	

DATE	
BY	
SURVEYED	
PLOTTED	
TEMPLATE	
AREAS	
CHECKED	
NO.	



FILE NAME = ...\\cadd sheets\200793XS65HT.dgn
THE UPCHURCH GROUP, INC.

USER NAME = Elgin 110
 DESIGNED - RLH
 DRAWN - LMP
 CHECKED - MJS
 DATE - APRIL 30, 2013

REVISED -
 REVISED -
 REVISED -
 REVISED -


**STATE OF ILLINOIS
 DEPARTMENT OF TRANSPORTATION**

CROSS SECTIONS FOREST HILLS
 SCALE: SHEET NO. OF SHEETS STA. 392+00.00 TO STA. 393+00.00

F.A.P. RTE.	SECTION	COUNTY	TOTAL SHEETS	SHEET NO.
303	129R	WINNEBAGO	968	915
			CONTRACT NO. 64988	
ILLINOIS FED. AID PROJECT				

DATE	
BY	
SURVEYED	
PLOTTED	
TEMPLATE	
AREAS	
CHECKED	
NO.	

DATE	
BY	
SURVEYED	
PLOTTED	
TEMPLATE	
AREAS	
CHECKED	
NO.	



FILE NAME = ...\\cadd sheets\200793XS65HT.dgn
THE UPCHURCH GROUP, INC.

USER NAME = Elgin 110	DESIGNED - RLH	REVISED -
	DRAWN - LMP	REVISED -
	CHECKED - MJS	REVISED -
	DATE - APRIL 30, 2013	REVISED -

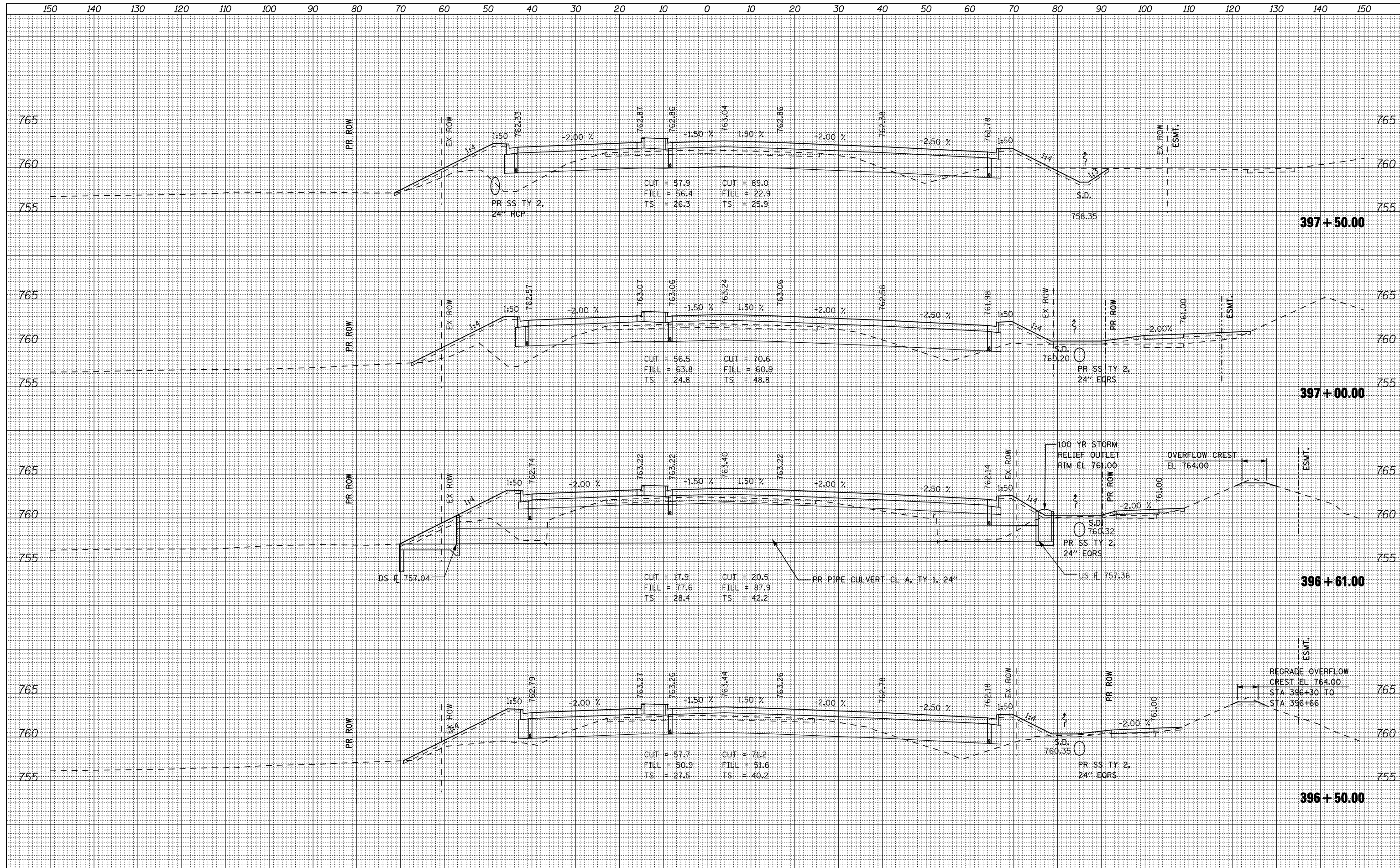
**STATE OF ILLINOIS
DEPARTMENT OF TRANSPORTATION**

CROSS SECTIONS FOREST HILLS			
SCALE:	SHEET NO.	OF SHEETS	STA. 395+00.00 TO STA. 396+00.00

F.A.P. RTE. 303	SECTION 129R	COUNTY WINNEBAGO	TOTAL SHEETS 968	SHEET NO. 917
			CONTRACT NO. 64988	
ILLINOIS FED. AID PROJECT				

DATE	
BY	
FINAL SURVEY	
PLOTTED	
TEMPLATE	
NOTE BOOK	
AREAS CHECKED	
NO.	

DATE	
BY	
ORIGINAL SURVEY	
PLOTTED	
TEMPLATE	
NOTE BOOK	
AREAS CHECKED	
NO.	



FILE NAME = ...\\cadd sheets\200793XS65HT.dgn
THE UPCHURCH GROUP, INC.

USER NAME = Elgin 110
 DESIGNED - RLH
 DRAWN - LMP
 CHECKED - MJS
 DATE - APRIL 30, 2013

REVISED -
 REVISED -
 REVISED -
 REVISED -

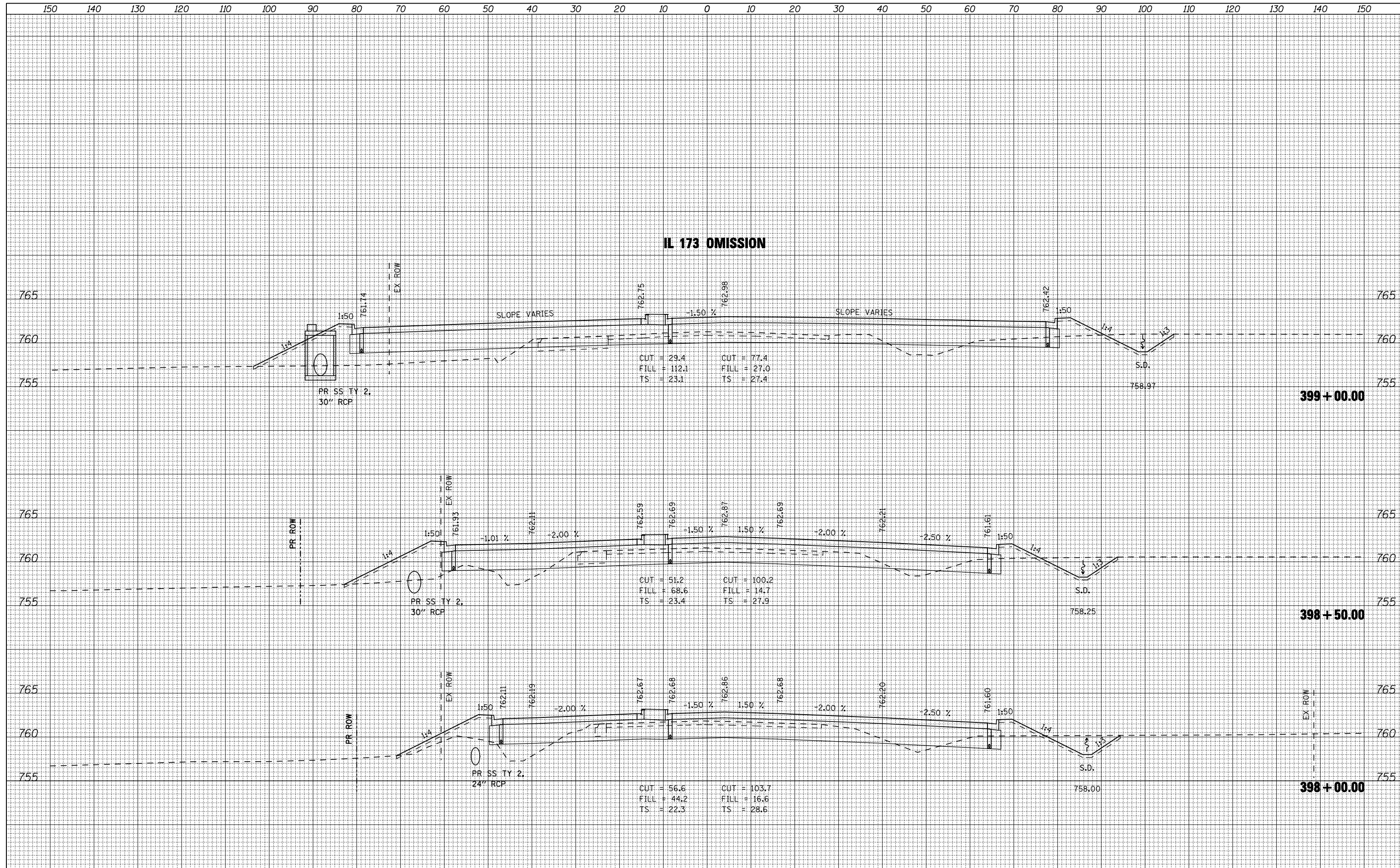
**STATE OF ILLINOIS
 DEPARTMENT OF TRANSPORTATION**

CROSS SECTIONS FOREST HILLS
 SCALE: SHEET NO. OF SHEETS STA. 396+50.00 TO STA. 397+50.00

F.A.P. RTE.	SECTION	COUNTY	TOTAL SHEETS	SHEET NO.
303	129R	WINNEBAGO	968	918
			CONTRACT NO. 64988	
ILLINOIS FED. AID PROJECT				

DATE	
BY	
FINAL SURVEY	SURVEYED
NOTE BOOK NO.	PLOTTED
	TEMPLATE
	AREAS CHECKED
	AREAS CHECKED

DATE	
BY	
ORIGINAL SURVEY	SURVEYED
NOTE BOOK NO.	PLOTTED
	TEMPLATE
	AREAS CHECKED
	AREAS CHECKED



FILE NAME = ...\\cadd sheets\200793X565HT.dgn
THE UPCHURCH GROUP, INC.

USER NAME = Elgin 110	DESIGNED - RLH	REVISED -
	DRAWN - LMP	REVISED -
PLOT SCALE = 20.0000' / IN.	CHECKED - MJS	REVISED -
PLOT DATE = 5/3/2013	DATE - APRIL 30, 2013	REVISED -

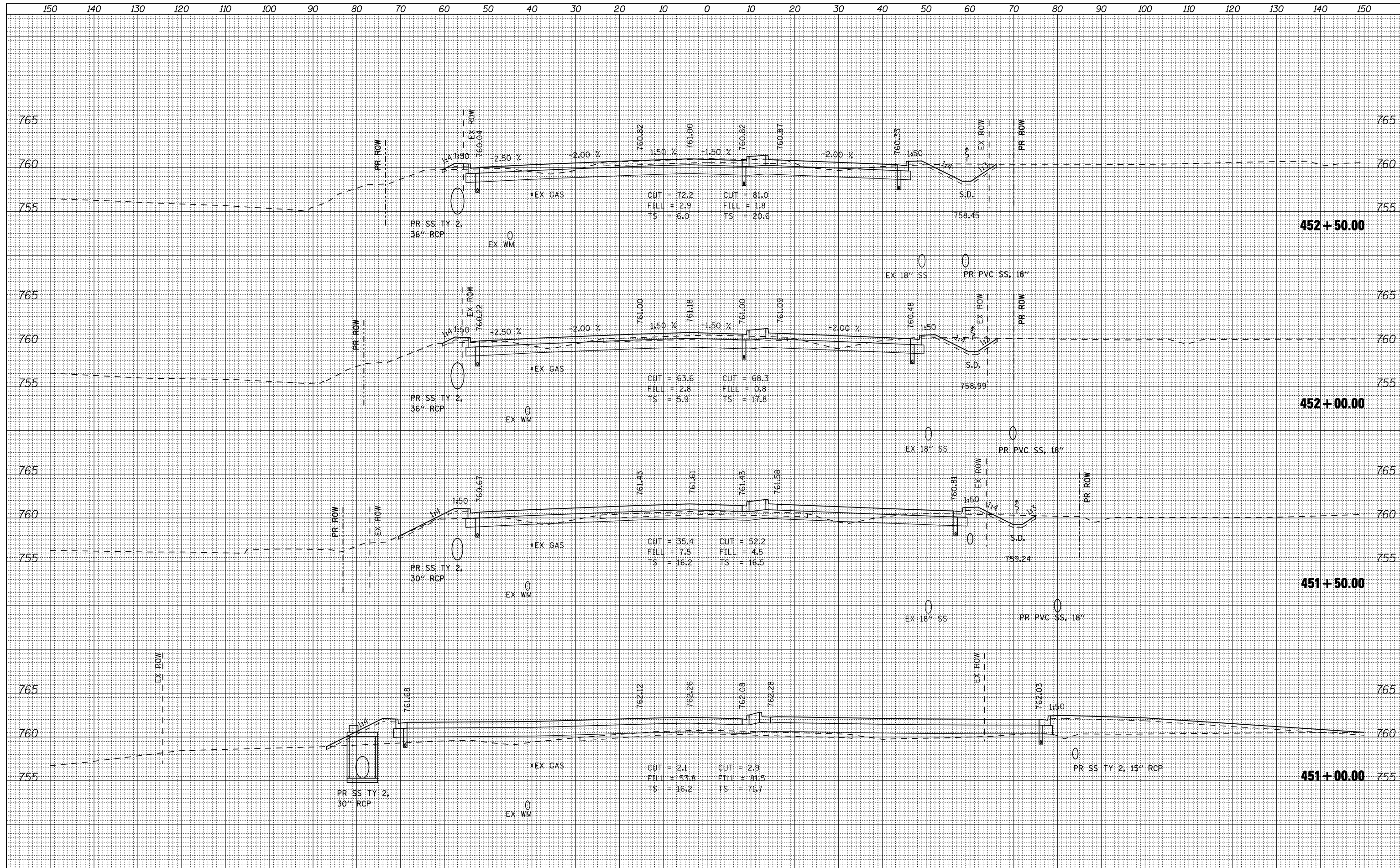
**STATE OF ILLINOIS
DEPARTMENT OF TRANSPORTATION**

CROSS SECTIONS FOREST HILLS			
SCALE:	SHEET NO.	OF SHEETS	STA. 398+00.00 TO STA. 399+00.00

F.A.P. RTE. 303	SECTION 129R	COUNTY WINNEBAGO	TOTAL SHEETS 968	SHEET NO. 919
			CONTRACT NO. 64988	
ILLINOIS FED. AID PROJECT				

DATE	
BY	
FINAL SURVEY	SURVEYED
NOTE BOOK	PLOTTED
NO.	TEMPLATE
	AREAS CHECKED
	AREAS CHECKED

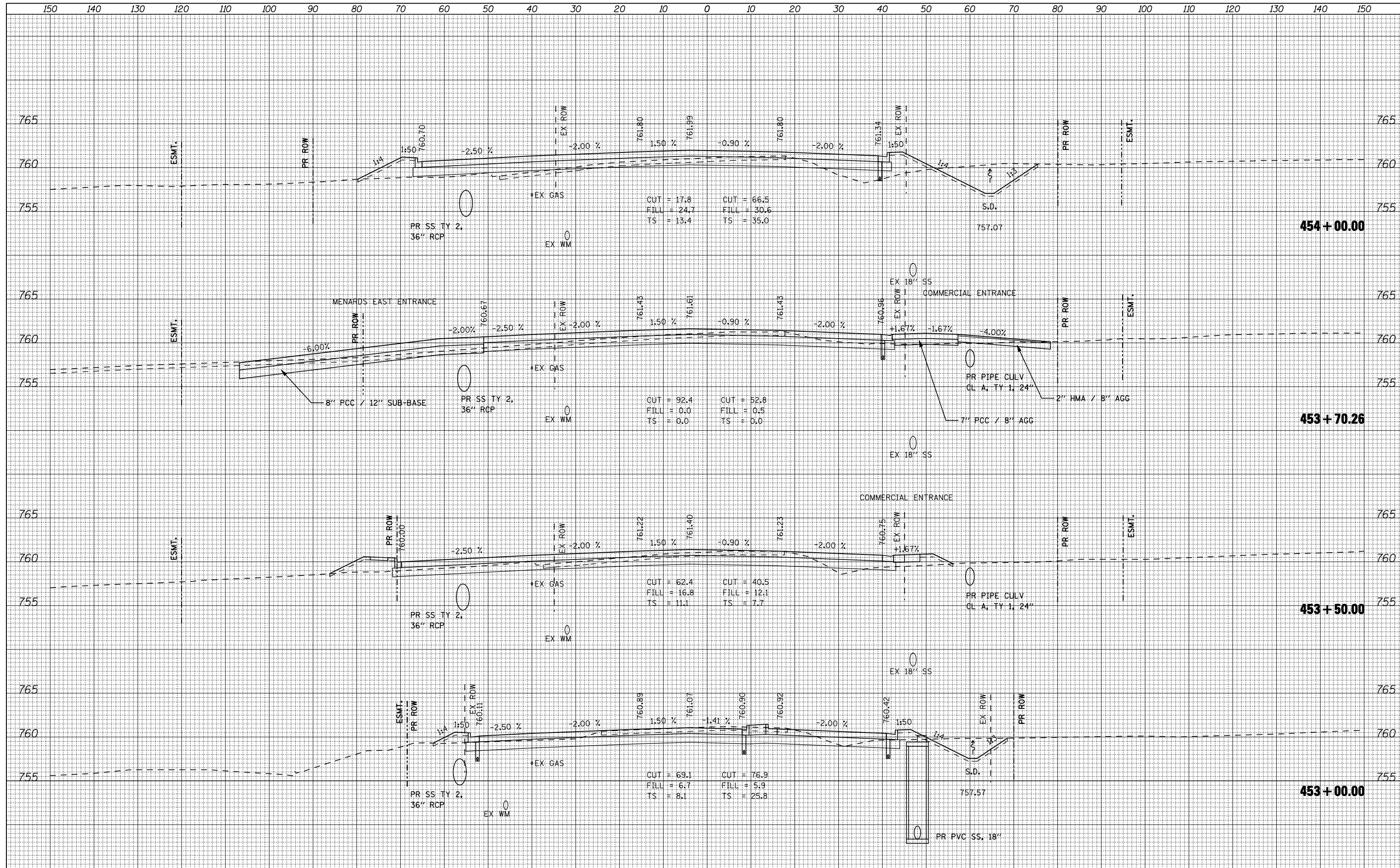
DATE	
BY	
ORIGINAL SURVEY	SURVEYED
NOTE BOOK	PLOTTED
NO.	TEMPLATE
	AREAS CHECKED
	AREAS CHECKED



FILE NAME =	USER NAME = Elgin 110	DESIGNED - RLH	REVISED -	F.A.P. RTE. 303	SECTION 129R	COUNTY WINNEBAGO	TOTAL SHEETS 968	SHEET NO. 920
...\\cadd sheets\200793X56SH1.dgn		DRAWN - LMP	REVISED -				CONTRACT NO. 64988	
PLOT SCALE = 20.0000' / IN.		CHECKED - MJS	REVISED -	ILLINOIS FED. AID PROJECT				
PLOT DATE = 5/3/2013		DATE - APRIL 30, 2013	REVISED -	STATE OF ILLINOIS DEPARTMENT OF TRANSPORTATION				
THE UPCHURCH GROUP, INC.				CROSS SECTIONS FOREST HILLS				
				SCALE:	SHEET NO. OF SHEETS	STA. 451+00.00 TO STA. 452+50.00		

DATE	
BY	
FINAL SURVEY	
PLOTTED	
TEMPLATE	
NOTE BOOK	
AREAS CHECKED	
NO.	

DATE	
BY	
ORIGINAL SURVEY	
PLOTTED	
TEMPLATE	
NOTE BOOK	
AREAS CHECKED	
NO.	



FILE NAME = ...\\cadd sheets\200793X56SH1.dgn
THE UPCHURCH GROUP, INC.

USER NAME = Elgin 110	DESIGNED - RLH	REVISD -
	DRAWN - LMP	REVISD -
	CHECKED - MJS	REVISD -
	DATE - APRIL 30, 2013	REVISD -

**STATE OF ILLINOIS
DEPARTMENT OF TRANSPORTATION**

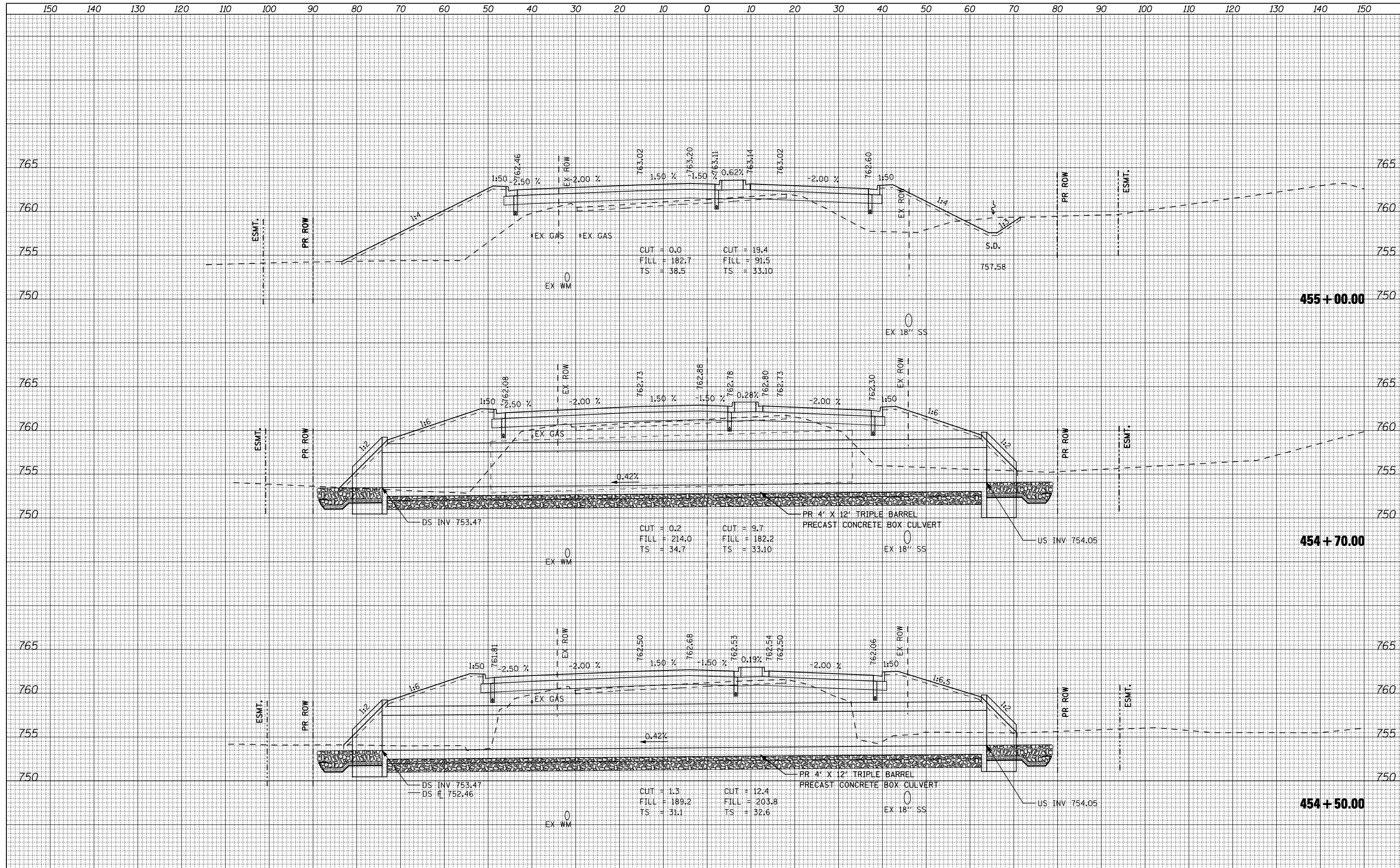
CROSS SECTIONS FOREST HILLS

SCALE: SHEET NO. OF SHEETS STA. 453+00.00 TO STA. 454+00.00

F.A.P. RTE. 303	SECTION 129R	COUNTY WINNEBAGO	TOTAL SHEETS 968	SHEET NO. 921
			CONTRACT NO. 64988	
ILLINOIS FED. AID PROJECT				

DATE	
BY	
SURVEYED	
PLOTTED	
TEMPLATE	
NOTE BOOK	
AREAS CHECKED	
NO.	

DATE	
BY	
SURVEYED	
PLOTTED	
TEMPLATE	
NOTE BOOK	
AREAS CHECKED	
NO.	



FILE NAME = ...\\cadd sheets\200793XS65HT.dgn
THE UPCHURCH GROUP, INC.

USER NAME = Elgin 110	DESIGNED - RLH	REVISED -
	DRAWN - LMP	REVISED -
PLOT SCALE = 20.0000' / IN.	CHECKED - MJS	REVISED -
PLOT DATE = 5/3/2013	DATE - APRIL 30, 2013	REVISED -

**STATE OF ILLINOIS
DEPARTMENT OF TRANSPORTATION**

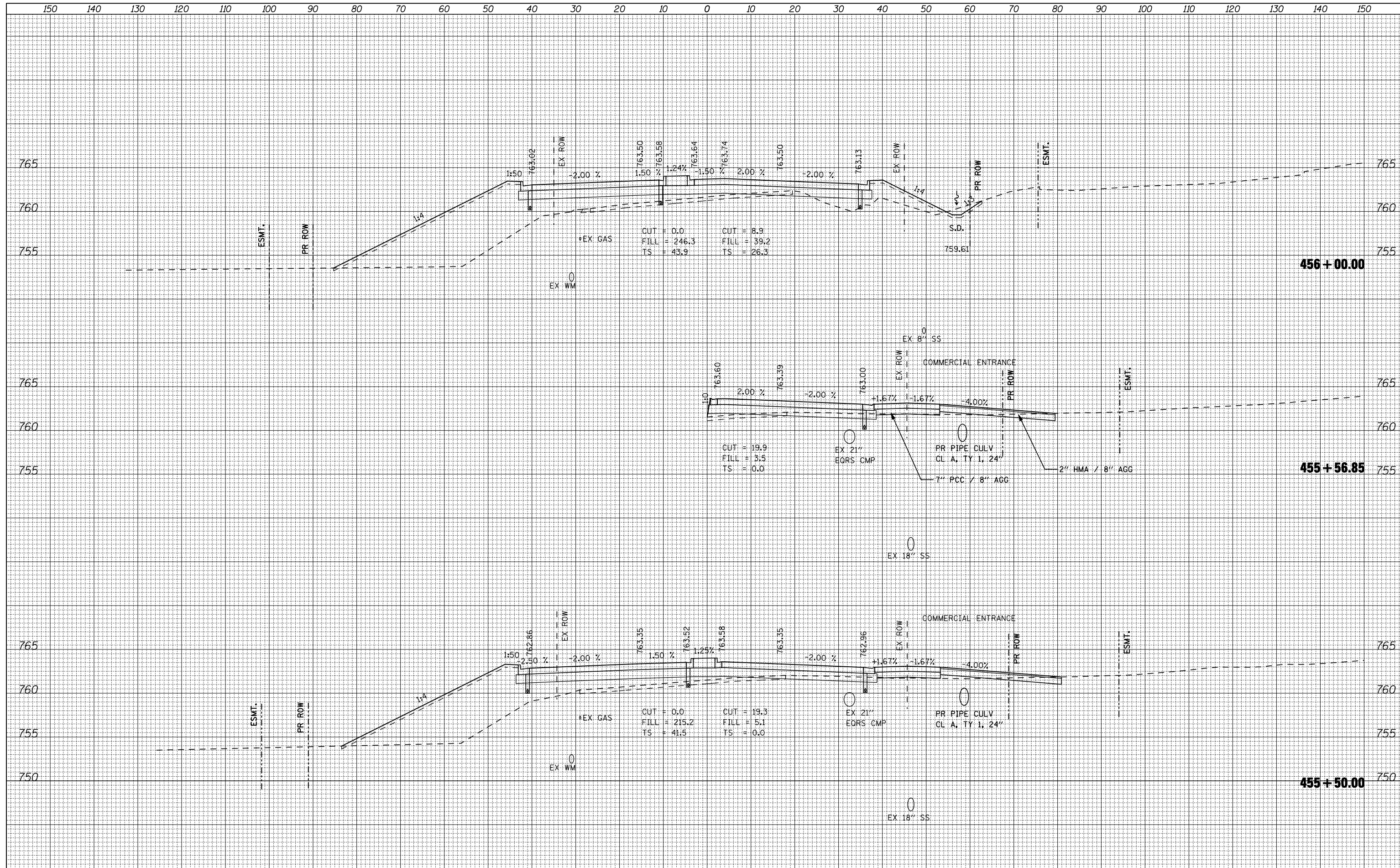
CROSS SECTIONS FOREST HILLS

SCALE: SHEET NO. OF SHEETS STA. 454+50.00 TO STA. 455+00.00

F.A.P. RTE. 303	SECTION 129R	COUNTY WINNEBAGO	TOTAL SHEETS 968	SHEET NO. 922
			CONTRACT NO. 64988	
ILLINOIS FED. AID PROJECT				

DATE	
BY	
SURVEYED	
PLOTTED	
TEMPLATE	
AREAS	
CHECKED	
NO.	

DATE	
BY	
ORIGINAL SURVEY	
PLOTTED	
TEMPLATE	
AREAS	
CHECKED	
NO.	



FILE NAME = ...\\cadd sheets\200793X56SH1.dgn
THE UPCHURCH GROUP, INC.

USER NAME = Elgin 110
 DESIGNED - RLH
 DRAWN - LMP
 CHECKED - MJS
 DATE - APRIL 30, 2013

REVISIONS:
 REVISED -
 REVISED -
 REVISED -
 REVISED -

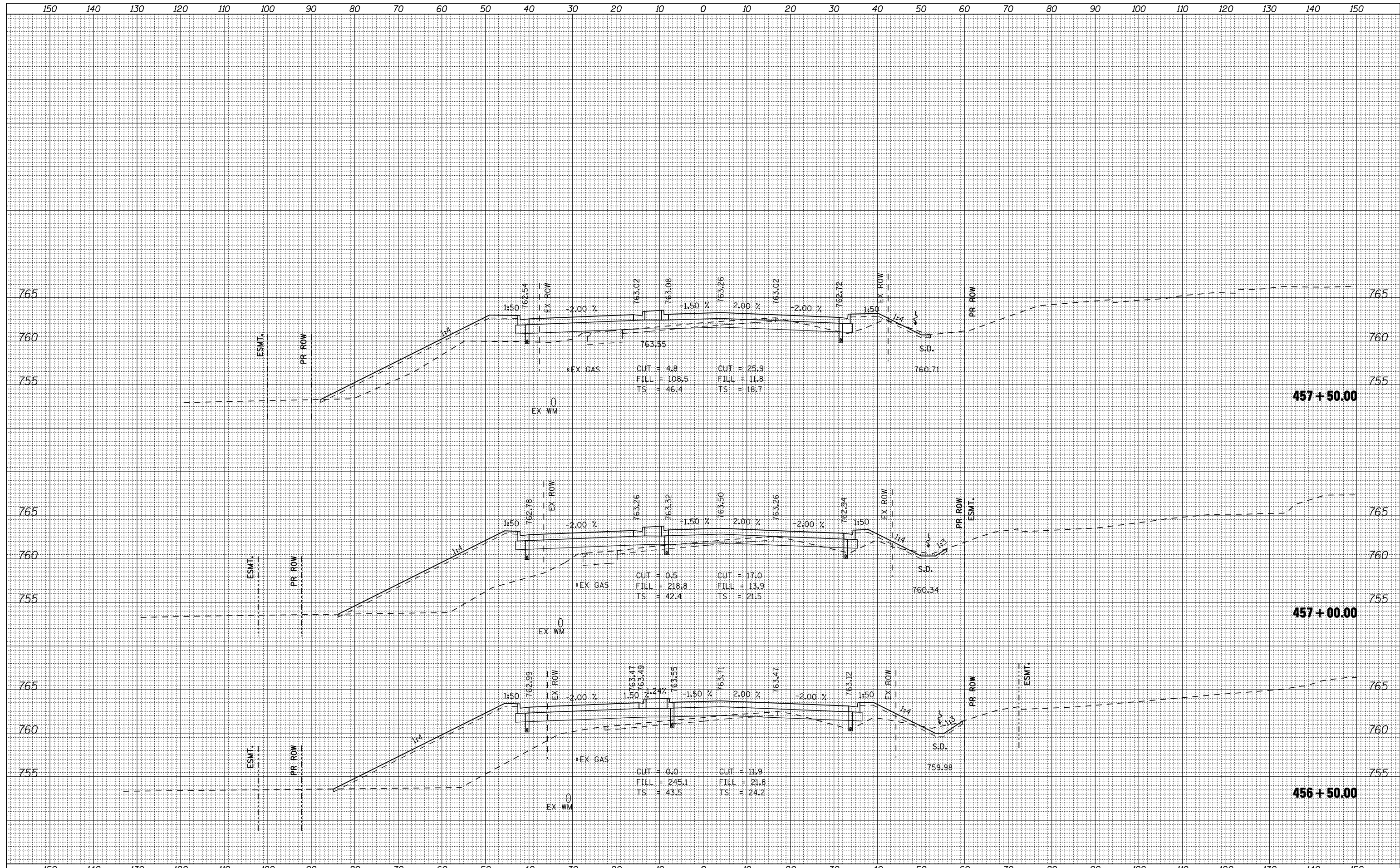
**STATE OF ILLINOIS
 DEPARTMENT OF TRANSPORTATION**

CROSS SECTIONS FOREST HILLS
 SCALE: SHEET NO. OF SHEETS STA. 455+50.00 TO STA. 456+00.00

F.A.P. RTE. 303	SECTION 129R	COUNTY WINNEBAGO	TOTAL SHEETS 968	SHEET NO. 923
			CONTRACT NO. 64988	
ILLINOIS FED. AID PROJECT				

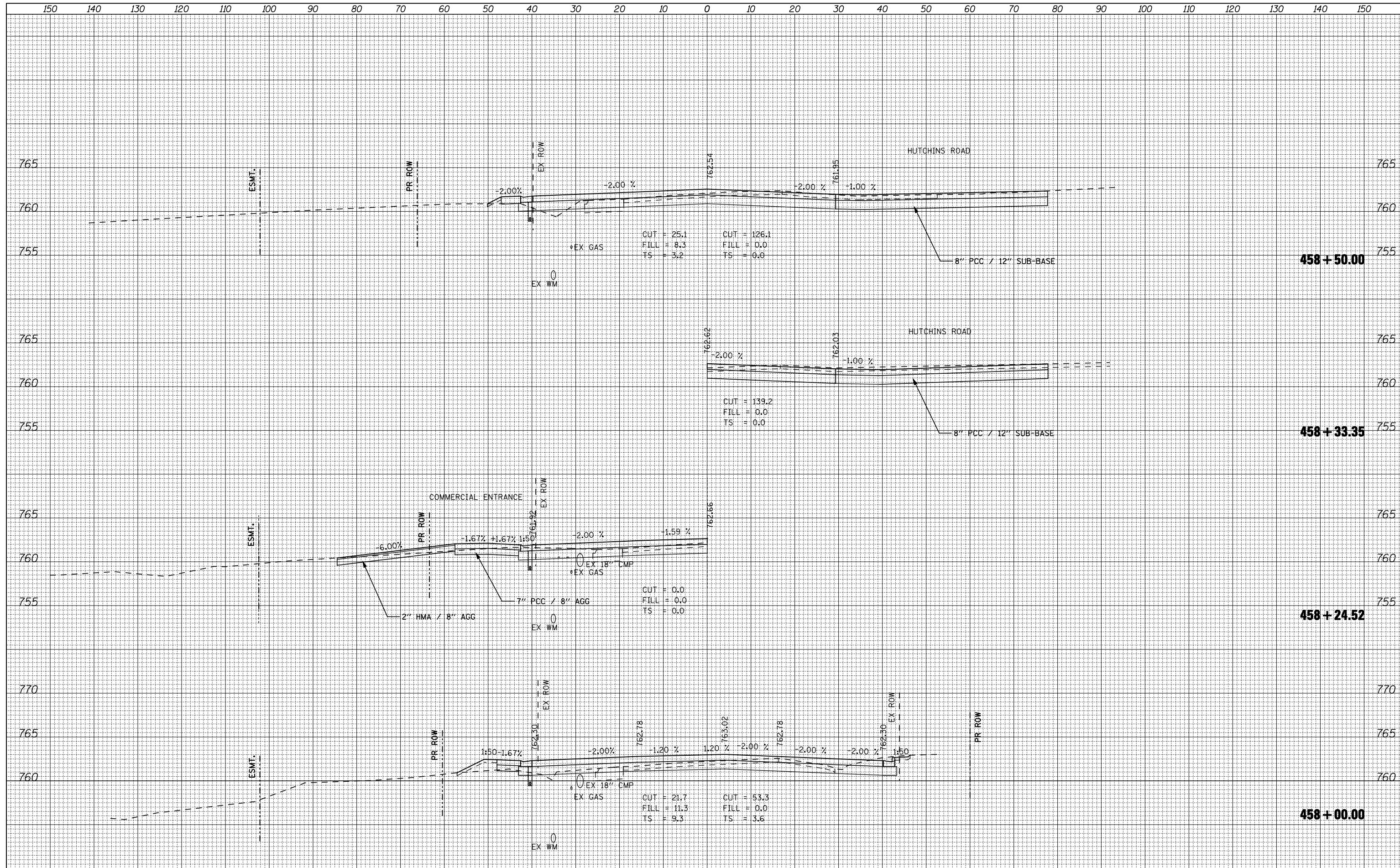
BY	DATE
FINAL SURVEY	SURVEYED
NOTE BOOK	PLOTTED
NO.	TEMPLATE
	AREAS CHECKED
	AREAS CHECKED

BY	DATE
ORIGINAL SURVEY	SURVEYED
NOTE BOOK	PLOTTED
NO.	TEMPLATE
	AREAS CHECKED
	AREAS CHECKED



DATE	
BY	
SURVEYED	
PLOTTED	
TEMPLATE	
AREAS	
CHECKED	
NO.	

DATE	
BY	
SURVEYED	
PLOTTED	
TEMPLATE	
AREAS	
CHECKED	
NO.	



FILE NAME = ...\\cadd sheets\200793X565HT.dgn
THE UPCHURCH GROUP, INC.

USER NAME = Elgin 110
 DESIGNED - RLH
 DRAWN - LMP
 CHECKED - MJS
 DATE - APRIL 30, 2013

REVISED -
 REVISED -
 REVISED -
 REVISED -

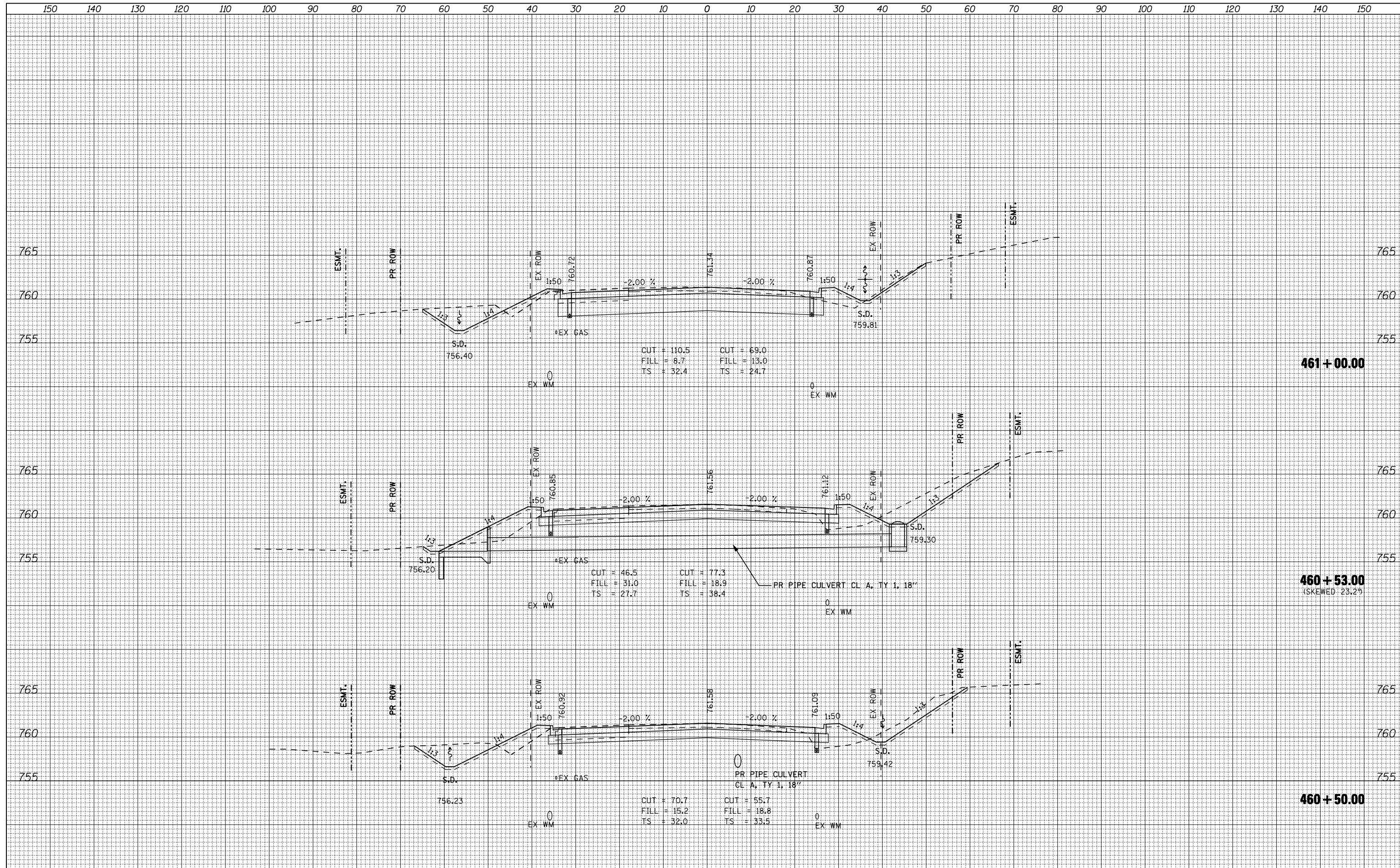
**STATE OF ILLINOIS
 DEPARTMENT OF TRANSPORTATION**

CROSS SECTIONS FOREST HILLS
 SCALE: SHEET NO. OF SHEETS STA. 458+00.00 TO STA. 458+50.00

F.A.P. RTE.	SECTION	COUNTY	TOTAL SHEETS	SHEET NO.
303	129R	WINNEBAGO	968	925
			CONTRACT NO. 64988	
ILLINOIS FED. AID PROJECT				

DATE	
BY	
FINAL SURVEY	SURVEYED
NOTE BOOK NO.	PLOTTED
	TEMPLATE
	AREAS CHECKED
	AREAS CHECKED

DATE	
BY	
ORIGINAL SURVEY	SURVEYED
NOTE BOOK NO.	PLOTTED
	TEMPLATE
	AREAS CHECKED
	AREAS CHECKED



FILE NAME = ...\\cadd sheets\200793X56SH1.dgn
THE UPCHURCH GROUP, INC.

USER NAME = Elgin 110
 DESIGNED - RLH
 DRAWN - LMP
 CHECKED - MJS
 DATE - APRIL 30, 2013

REVISED -
 REVISED -
 REVISED -
 REVISED -

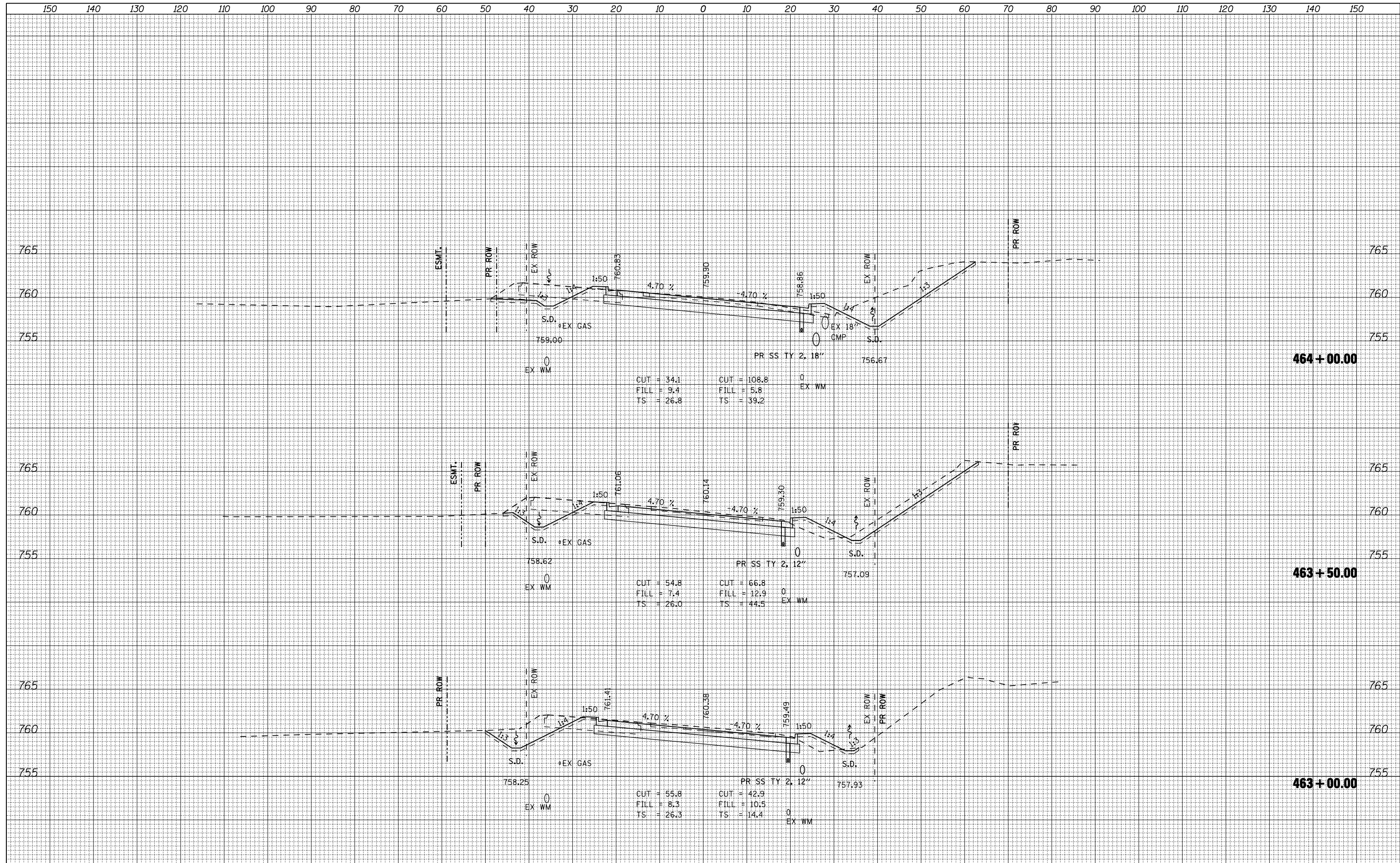
**STATE OF ILLINOIS
 DEPARTMENT OF TRANSPORTATION**

CROSS SECTIONS FOREST HILLS
 SCALE: SHEET NO. OF SHEETS STA. 460+50.00 TO STA. 461+00.00

F.A.P. RTE.	SECTION	COUNTY	TOTAL SHEETS	SHEET NO.
303	129R	WINNEBAGO	968	927
			CONTRACT NO. 64988	
ILLINOIS FED. AID PROJECT				

DATE	
BY	
FINAL SURVEY	SURVEYED
NOTE BOOK	PLOTTED
NO.	TEMPLATE
	AREAS CHECKED
	AREAS CHECKED

DATE	
BY	
ORIGINAL SURVEY	SURVEYED
NOTE BOOK	PLOTTED
NO.	TEMPLATE
	AREAS CHECKED
	AREAS CHECKED



FILE NAME = ...\\cadd sheets\200793XS65HT.dgn
THE UPCHURCH GROUP, INC.

USER NAME = Elgin 110	DESIGNED - RLH	REVISIED -
	DRAWN - LMP	REVISIED -
PLOT SCALE = 20.0000' / IN.	CHECKED - MJS	REVISIED -
PLOT DATE = 5/3/2013	DATE - APRIL 30, 2013	REVISIED -

**STATE OF ILLINOIS
DEPARTMENT OF TRANSPORTATION**

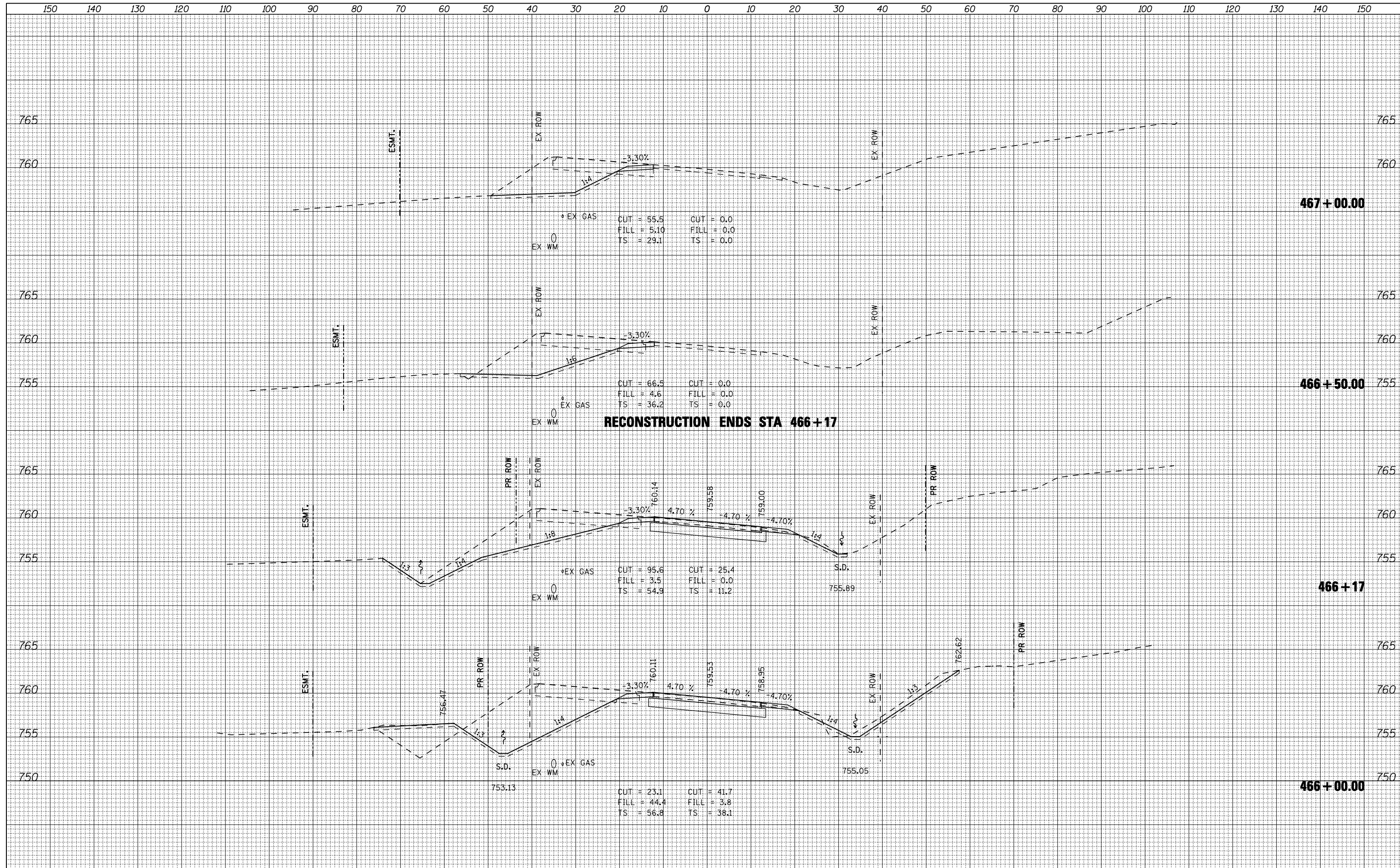
CROSS SECTIONS FOREST HILLS

SCALE: SHEET NO. OF SHEETS STA. 463+00.00 TO STA. 464+00.00

F.A.P. RTE.	SECTION	COUNTY	TOTAL SHEETS	SHEET NO.
303	129R	WINNEBAGO	968	929
			CONTRACT NO.	64988
ILLINOIS FED. AID PROJECT				

DATE	
BY	
FINAL SURVEY	
NOTE BOOK NO.	
PLOTTED TEMPLATE AREAS CHECKED	

DATE	
BY	
ORIGINAL SURVEY	
NOTE BOOK NO.	
PLOTTED TEMPLATE AREAS CHECKED	



FILE NAME = ...\\cadd sheets\200793X56SH1.dgn
THE UPCHURCH GROUP, INC.

USER NAME = Elgin 110
 DESIGNED - RLH
 DRAWN - LMP
 CHECKED - MJS
 DATE - APRIL 30, 2013

REVISED -
 REVISED -
 REVISED -
 REVISED -

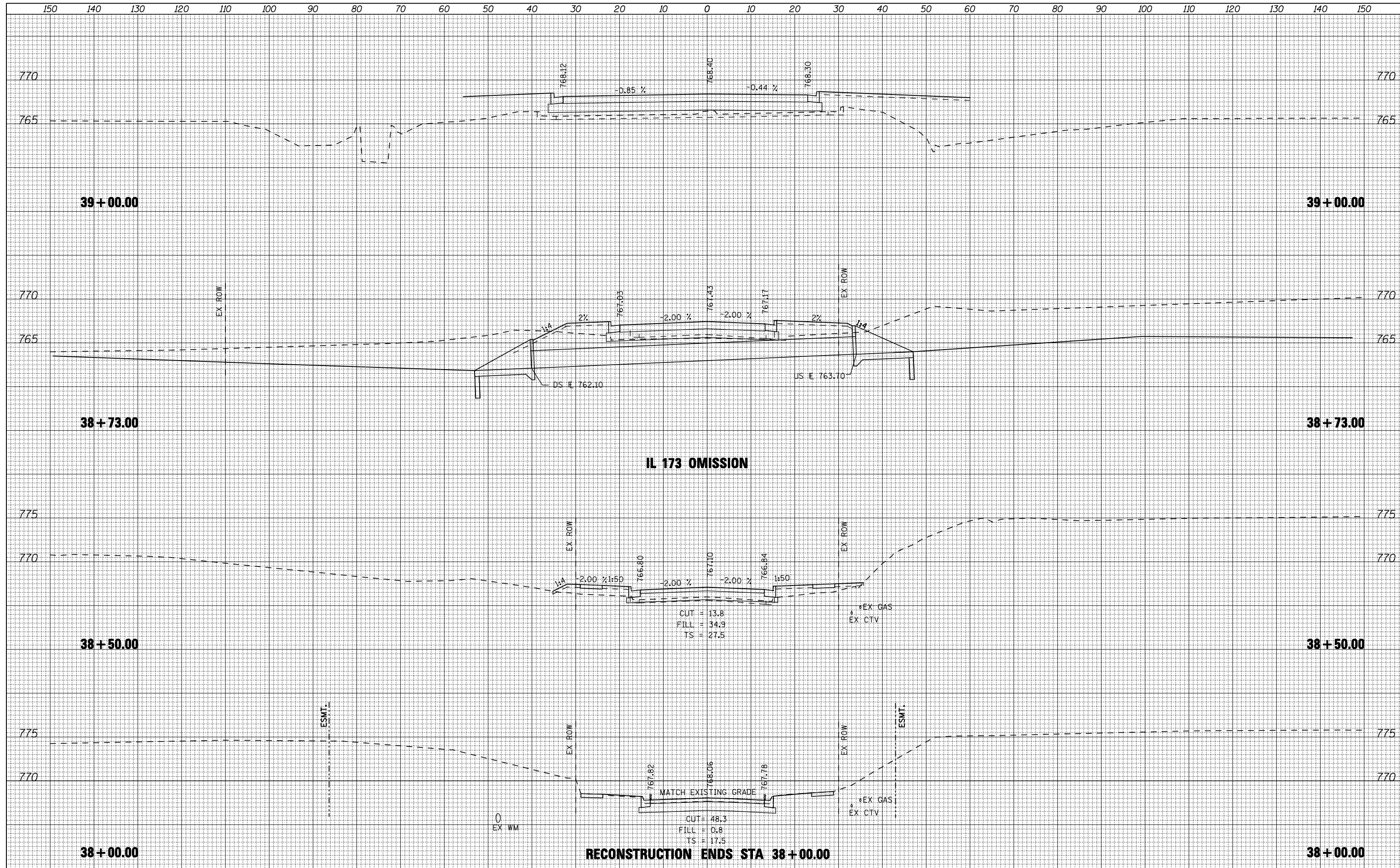
**STATE OF ILLINOIS
 DEPARTMENT OF TRANSPORTATION**

CROSS SECTIONS FOREST HILLS
 SCALE: SHEET NO. OF SHEETS STA. 466+00.00 TO STA. 467+00.00

F.A.P. RTE.	SECTION	COUNTY	TOTAL SHEETS	SHEET NO.
303	129R	WINNEBAGO	968	933
			CONTRACT NO. 64988	
ILLINOIS FED. AID PROJECT				

DATE	
BY	
FINAL SURVEY	SURVEYED
NOTE BOOK	PLOTTED
NO.	TEMPLATE
	AREAS CHECKED

DATE	
BY	
ORIGINAL SURVEY	SURVEYED
NOTE BOOK	PLOTTED
NO.	TEMPLATE
	AREAS CHECKED



FILE NAME = ...\\cadd sheets\200793X575HT.dgn
THE UPCHURCH GROUP, INC.

USER NAME = Elgin 110
 DESIGNED - RLH
 DRAWN - LMP
 CHECKED - MJS
 DATE - APRIL 30, 2013

REVISED -
 REVISED -
 REVISED -
 REVISED -

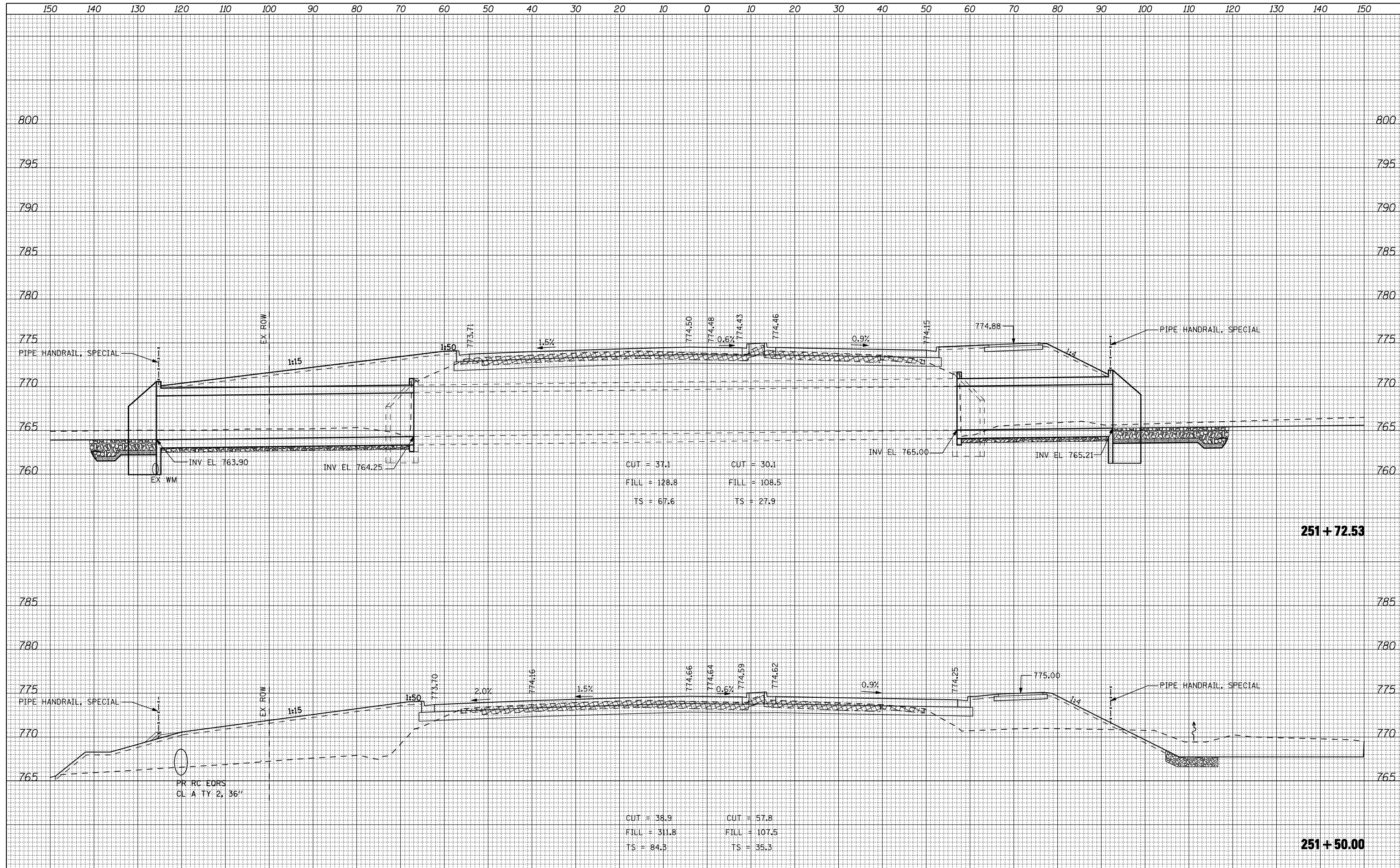
**STATE OF ILLINOIS
 DEPARTMENT OF TRANSPORTATION**

CROSS SECTIONS OSF ENTRANCE
 SCALE: SHEET NO. OF SHEETS STA. 38+00.00 TO STA. 39+00.00

F.A.P. RTE. 303	SECTION 129R	COUNTY WINNEBAGO	TOTAL SHEETS 968	SHEET NO. 935
			CONTRACT NO. 64988	
ILLINOIS FED. AID PROJECT				

DATE	
BY	
SURVEYED	
PLOTTED	
TEMPLATE	
NOTE BOOK	
AREAS CHECKED	
NO.	

DATE	
BY	
SURVEYED	
PLOTTED	
TEMPLATE	
NOTE BOOK	
AREAS CHECKED	
NO.	



FILE NAME = ...\\cadd sheets\200793X585HT.dgn
THE UPCHURCH GROUP, INC.

USER NAME = Elgin 110	DESIGNED -	REVISD -
	DRAWN - SJF	REVISD -
PLOT SCALE = 20.0000' / IN.	CHECKED - MJS	REVISD -
PLOT DATE = 5/3/2013	DATE - APRIL 30, 2013	REVISD -

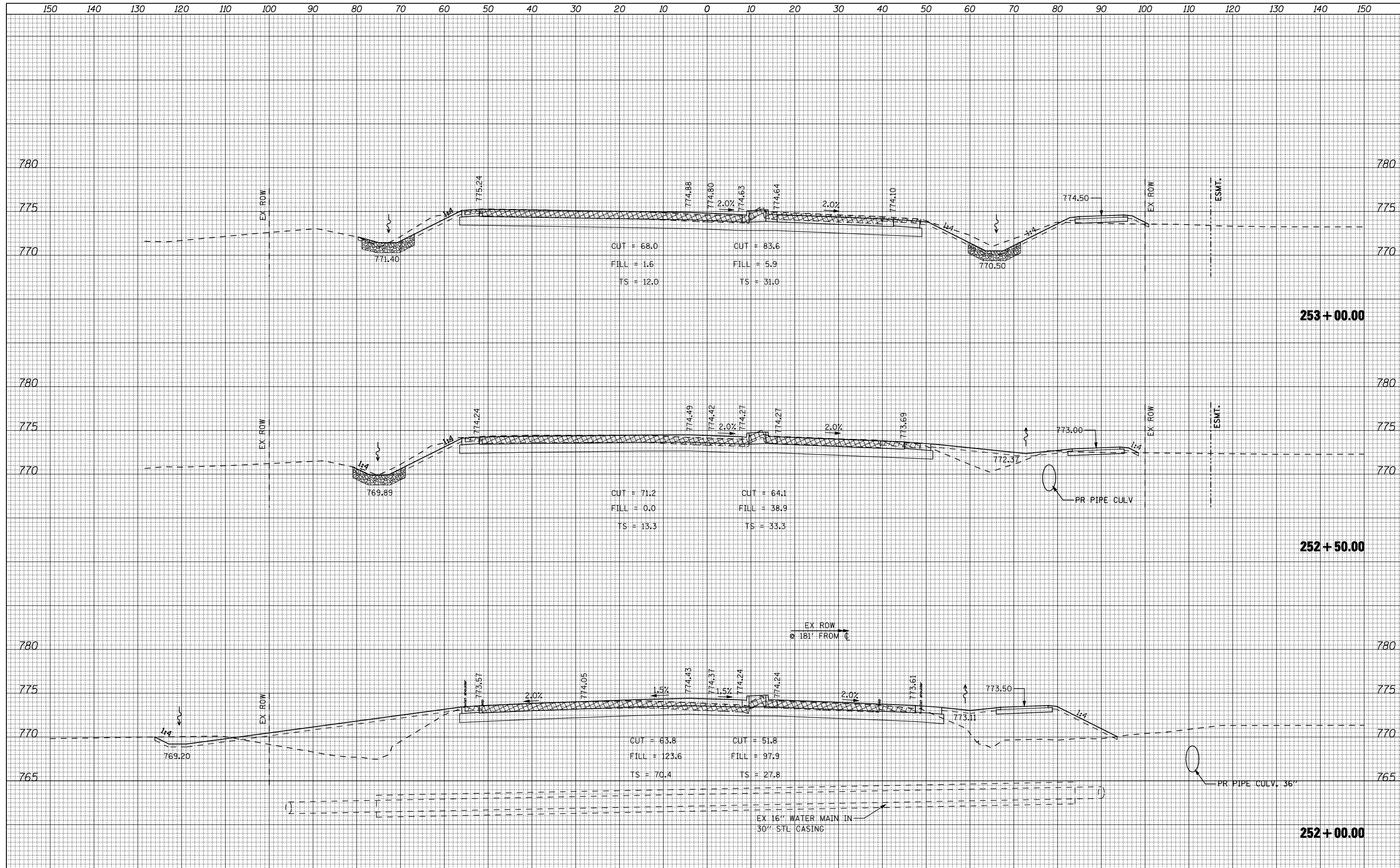
**STATE OF ILLINOIS
DEPARTMENT OF TRANSPORTATION**

CROSS SECTIONS			
F.A.P. RTE.	SECTION	COUNTY	TOTAL SHEETS
303	129R	WINNEBAGO	968
			SHEET NO. 936
SCALE:			CONTRACT NO. 64988
SHEET NO.	OF SHEETS	STA. 251+50.00	TO STA. 251+71.55

ILLINOIS	FED. AID PROJECT
----------	------------------

DATE	
BY	
SURVEYED	
PLOTTED	
TEMPLATE	
NOTE BOOK	
AREAS CHECKED	
NO.	

DATE	
BY	
SURVEYED	
PLOTTED	
TEMPLATE	
NOTE BOOK	
AREAS CHECKED	
NO.	



FILE NAME = ...\\cadd sheets\200793XS85HT.dgn
THE UPCHURCH GROUP, INC.

USER NAME = Elgin 110
 DESIGNED -
 DRAWN - SJF
 CHECKED - MJS
 DATE - APRIL 30, 2013

REVISED -
 REVISED -
 REVISED -
 REVISED -

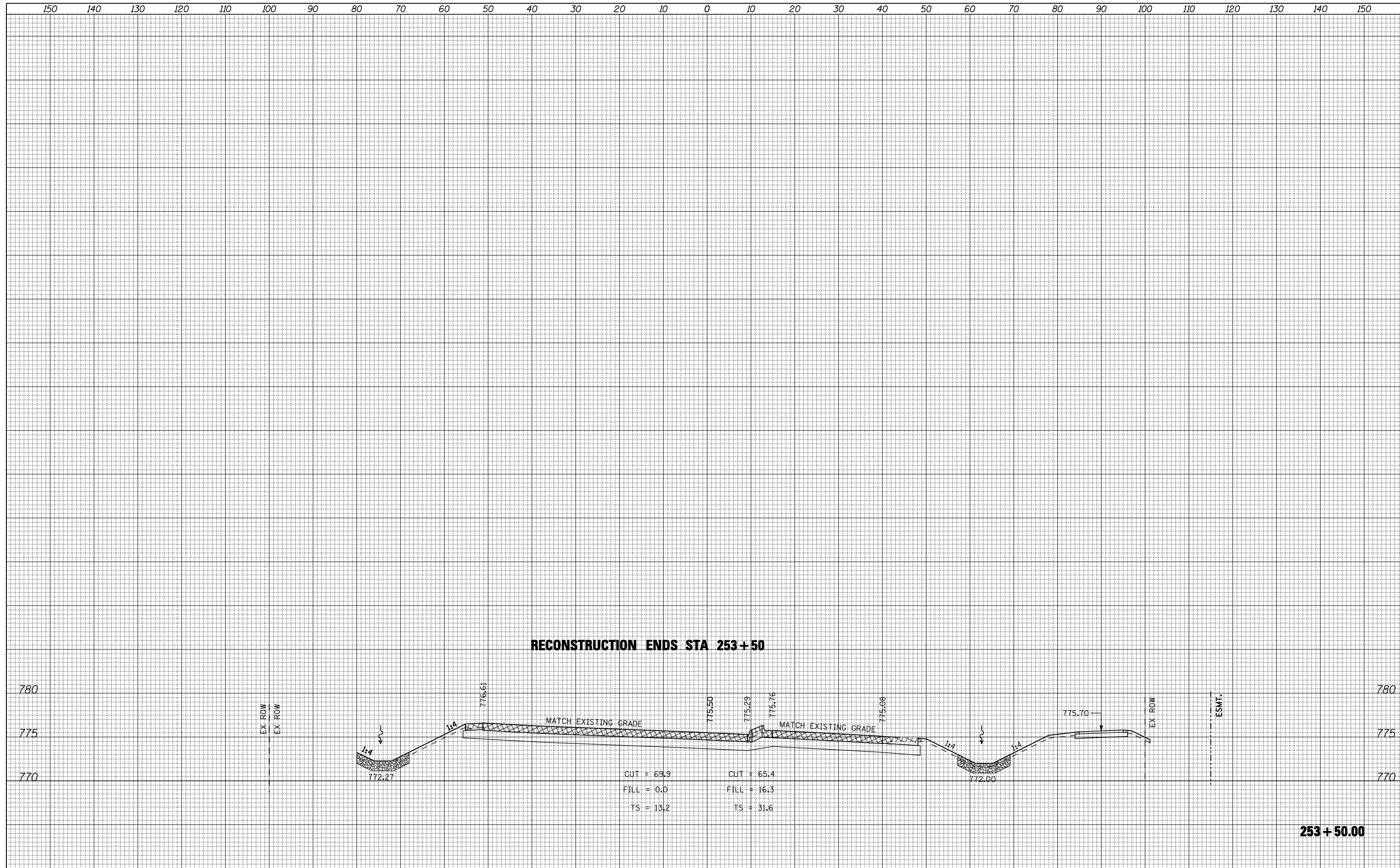
**STATE OF ILLINOIS
 DEPARTMENT OF TRANSPORTATION**

**CROSS SECTIONS
 PERRYVILLE ROAD**
 SCALE: SHEET NO. OF SHEETS STA. 252+00.00 TO STA. 253+00.00

F.A.P. RTE.	SECTION	COUNTY	TOTAL SHEETS	SHEET NO.
303	129R	WINNEBAGO	968	937
			CONTRACT NO. 64988	
ILLINOIS FED. AID PROJECT				

DATE	
BY	
SURVEYED	
PLOTTED	
TEMPLATE	
AREAS	
CHECKED	
NO.	

DATE	
BY	
SURVEYED	
PLOTTED	
TEMPLATE	
AREAS	
CHECKED	
NO.	



FILE NAME = ...cadd sheets\200793X585HT.dgn
THE UPCHURCH GROUP, INC.

USER NAME = Elgin 110	DESIGNED -	REVISD -
	DRAWN - SJF	REVISD -
	CHECKED - MJS	REVISD -
	DATE - APRIL 30, 2013	REVISD -

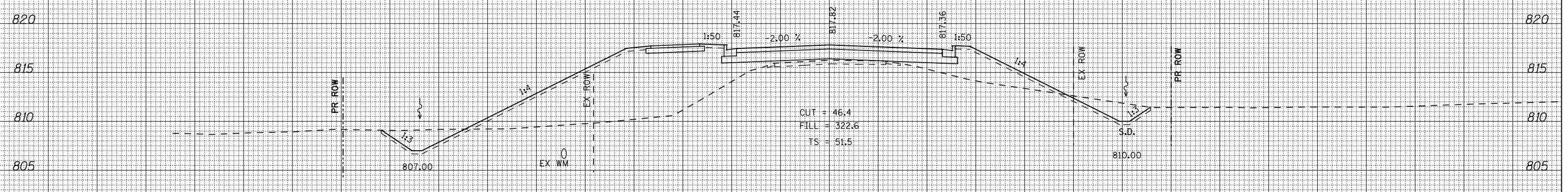
STATE OF ILLINOIS
DEPARTMENT OF TRANSPORTATION

SCALE:	SHEET NO.	OF	SHEETS	STA. 253+50.00	TO	STA. 253+50.00
--------	-----------	----	--------	----------------	----	----------------

F.A.P. RTE.	SECTION	COUNTY	TOTAL SHEETS	SHEET NO.
303	129R	WINNEBAGO	968	938
			CONTRACT NO. 64988	
ILLINOIS FED. AID PROJECT				

170 160 150 140 130 120 110 100 90 80 70 60 50 40 30 20 10 0 10 20 30 40 50 60 70 80 90 100 110 120 130 140 150

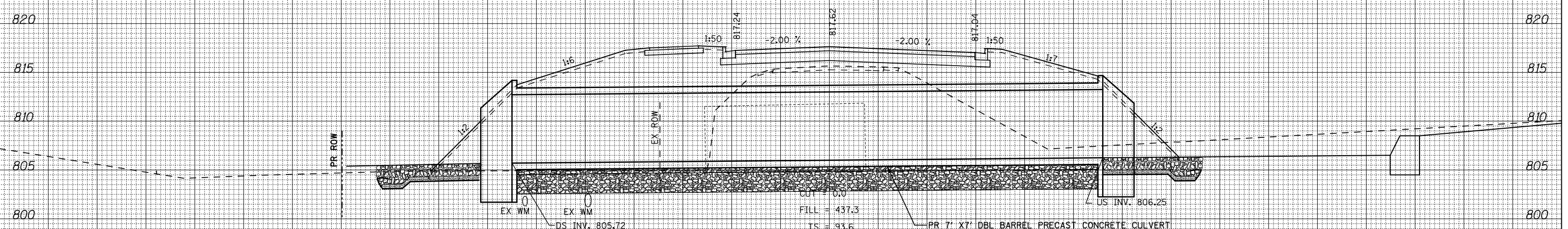
DATE	
BY	
SURVEYED	
PLOTTED	
TEMPLATE	
NOTE BOOK	
AREAS CHECKED	
NO.	



232 + 50.00

232 + 50.00

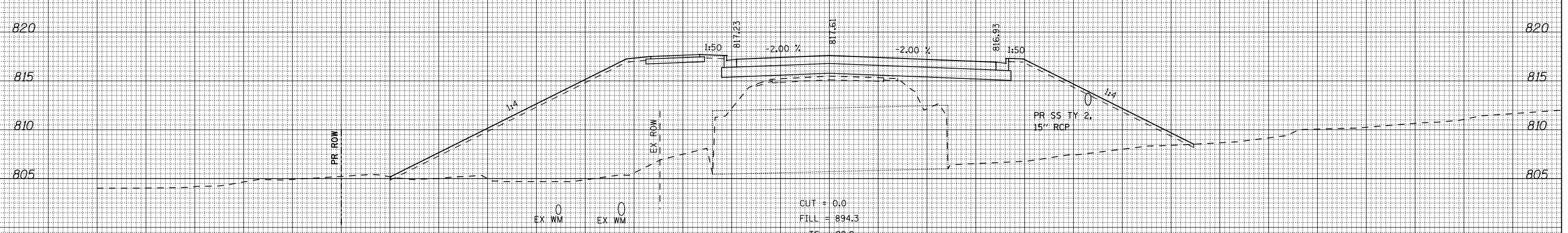
DATE	
BY	
SURVEYED	
PLOTTED	
TEMPLATE	
NOTE BOOK	
AREAS CHECKED	
NO.	



232 + 13.00

232 + 13.00

DATE	
BY	
SURVEYED	
PLOTTED	
TEMPLATE	
NOTE BOOK	
AREAS CHECKED	
NO.	



232 + 00.00

232 + 00.00

RECONSTRUCTION BEGINS STA 232+00

FILE NAME = ...\\cadd sheets\200793X595HT.dgn
 THE UPCHURCH GROUP, INC.

USER NAME = Elgin 110
 DESIGNED - RLH
 DRAWN - LMP
 CHECKED - MJS
 DATE - APRIL 30, 2013

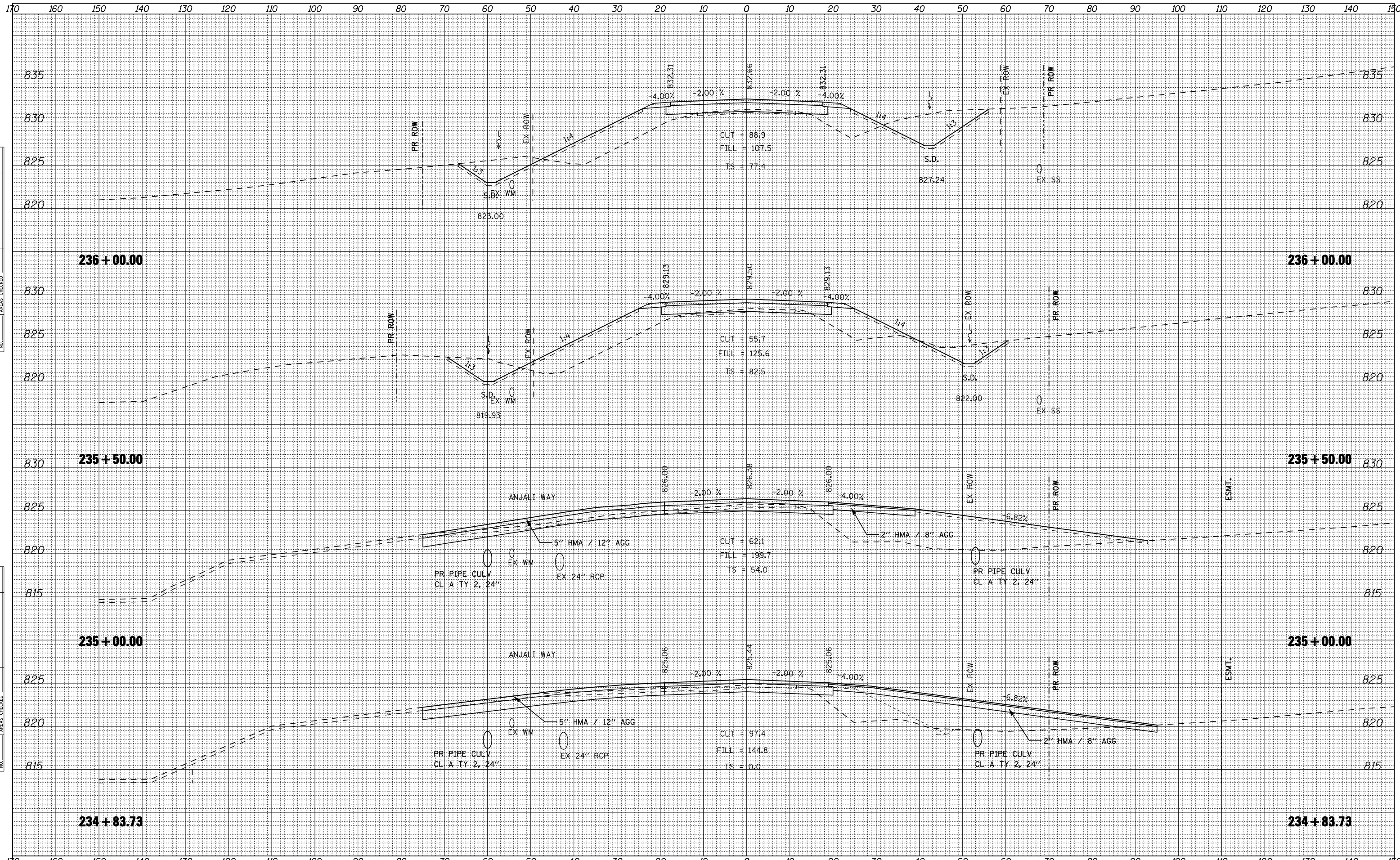
REVISIED -
 REVISIED -
 REVISIED -
 REVISIED -

STATE OF ILLINOIS
 DEPARTMENT OF TRANSPORTATION

CROSS SECTIONS MITCHELL ROAD

SCALE: SHEET NO. OF SHEETS STA. 232+00.00 TO STA. 232+50.00

F.A.P. RTE.	SECTION	COUNTY	TOTAL SHEETS	SHEET NO.
303	129R	WINNEBAGO	968	940
			CONTRACT NO. 64988	
ILLINOIS FED. AID PROJECT				



DATE	
BY	
SURVEYED	
PLOTTED	
TEMPLATE	
NOTE BOOK	
AREAS CHECKED	
NO.	

DATE	
BY	
ORIGINAL SURVEY	
PLOTTED	
TEMPLATE	
NOTE BOOK	
AREAS CHECKED	
NO.	

FILE NAME = ...\\cadd sheets\200793X595HT.dgn
 USER NAME = Elgin 110
 PLOT SCALE = 20.0000' / IN.
 PLOT DATE = 5/3/2013

DESIGNED - RLH
 DRAWN - LMP
 CHECKED - MJS
 DATE - APRIL 30, 2013

REVISED -
 REVISED -
 REVISED -
 REVISED -

**STATE OF ILLINOIS
 DEPARTMENT OF TRANSPORTATION**

CROSS SECTIONS MITCHELL ROAD

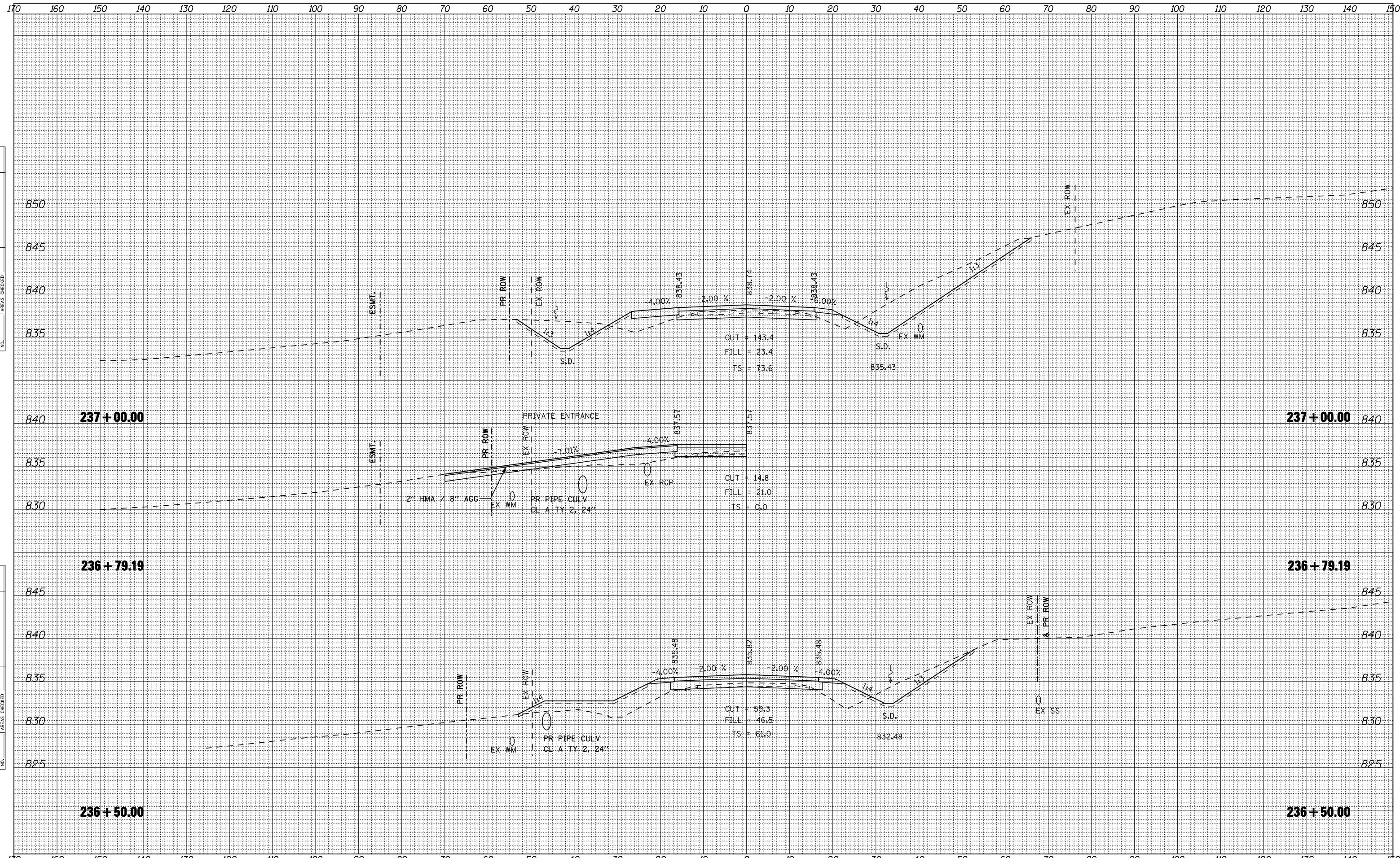
SCALE: SHEET NO. OF SHEETS STA. 234+83.73 TO STA. 236+00.00

F.A.P. RTE.	SECTION	COUNTY	TOTAL SHEETS	SHEET NO.
303	129R	WINNEBAGO	968	941
			CONTRACT NO.	64988
ILLINOIS FED. AID PROJECT				

THE UPCHURCH GROUP, INC.

BY	DATE
SURVEYED	
PLOTTED	
TEMPLATE	
AREAS CHECKED	
NO.	

BY	DATE
ORIGINAL SURVEY	
NOTE BOOK	
AREAS CHECKED	
NO.	



FILE NAME = ...\\cadd sheets\200793X595HT.dgn
THE UPCHURCH GROUP, INC.

USER NAME = Elgin 110
 DESIGNED - R LH
 DRAWN - LMP
 CHECKED - MJS
 DATE - APRIL 30, 2013

REVISÉ -
 REVISED -
 REVISED -
 REVISED -

**STATE OF ILLINOIS
 DEPARTMENT OF TRANSPORTATION**

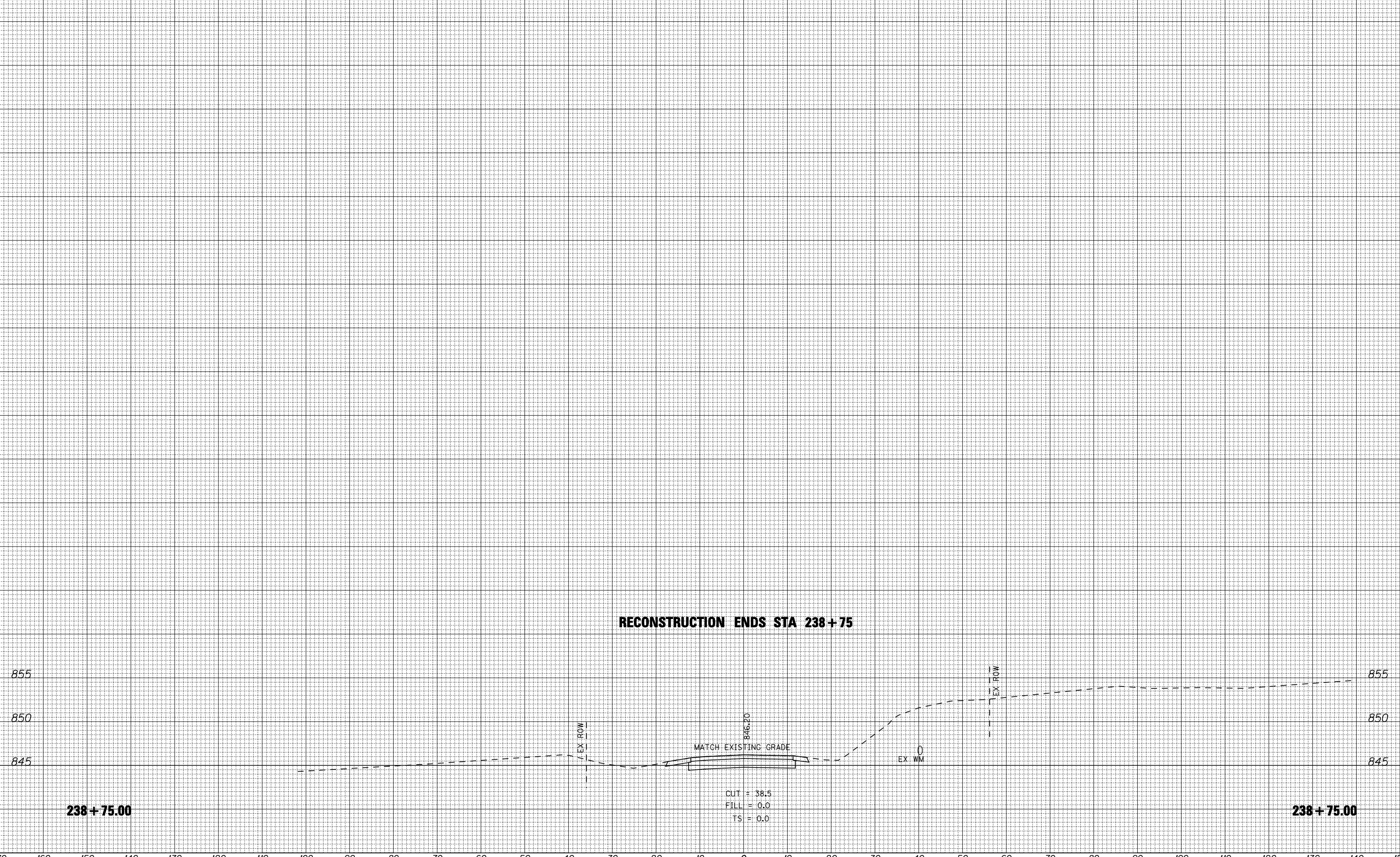
CROSS SECTIONS MITCHELL ROAD
 SCALE: SHEET NO. OF SHEETS STA. 236+50.00 TO STA. 237+00.00

F.A.P. RTE.	SECTION	COUNTY	TOTAL SHEETS	SHEET NO.
303	129R	WINNEBAGO	968	942
			CONTRACT NO.	64988
ILLINOIS FED. AID PROJECT				

170 160 150 140 130 120 110 100 90 80 70 60 50 40 30 20 10 0 10 20 30 40 50 60 70 80 90 100 110 120 130 140 150

BY	DATE
FINAL SURVEY	SURVEYED
NOTE BOOK	PLOTTED
NO.	TEMPLATE
	AREAS
	CHECKED

BY	DATE
ORIGINAL SURVEY	SURVEYED
NOTE BOOK	PLOTTED
NO.	TEMPLATE
	AREAS
	CHECKED



170 160 150 140 130 120 110 100 90 80 70 60 50 40 30 20 10 0 10 20 30 40 50 60 70 80 90 100 110 120 130 140 150

FILE NAME = ...\\cadd sheets\200793X595HT.dgn
THE UPCHURCH GROUP, INC.

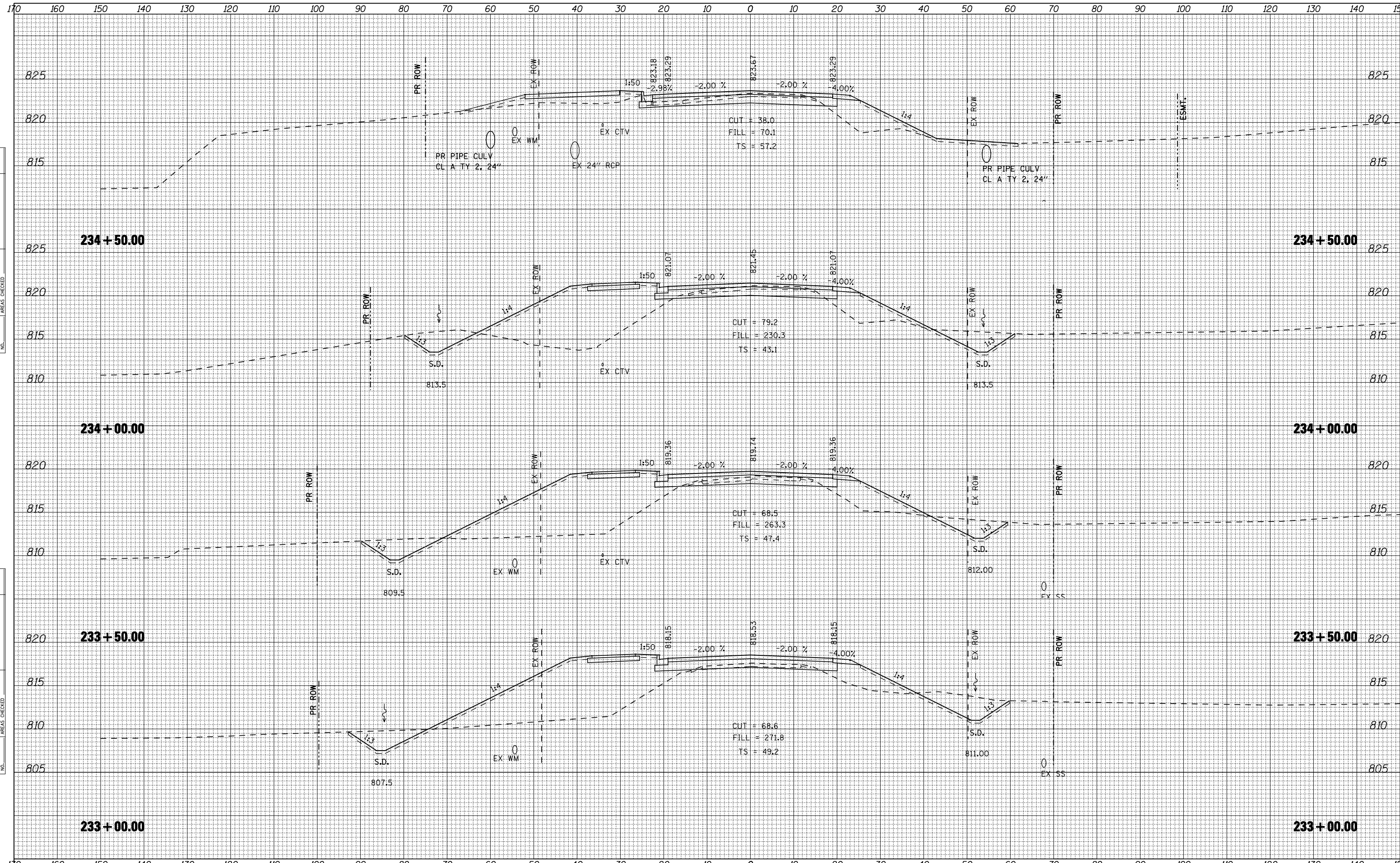
USER NAME = Elgin 110	DESIGNED - RLH	REVISIED -
PLOT SCALE = 20.0000' / IN.	DRAWN - LMP	REVISIED -
PLOT DATE = 5/3/2013	CHECKED - MJS	REVISIED -
	DATE - APRIL 30, 2013	REVISIED -

**STATE OF ILLINOIS
DEPARTMENT OF TRANSPORTATION**

CROSS SECTIONS MITCHELL ROAD

SCALE: SHEET NO. OF SHEETS STA. 238+76.22 TO STA. 238+76.22

F.A.P. RTE.	SECTION	COUNTY	TOTAL SHEETS	SHEET NO.
303	129R	WINNEBAGO	968	943
			CONTRACT NO. 64988	
ILLINOIS FED. AID PROJECT				



DATE	
BY	
FINAL SURVEY	
PLOTTED	
TEMPLATE	
NOTE BOOK	
AREAS CHECKED	
NO.	

DATE	
BY	
ORIGINAL SURVEY	
PLOTTED	
TEMPLATE	
NOTE BOOK	
AREAS CHECKED	
NO.	

FILE NAME = ...\\cadd sheets\200793X595HT.dgn
THE UPCHURCH GROUP, INC.

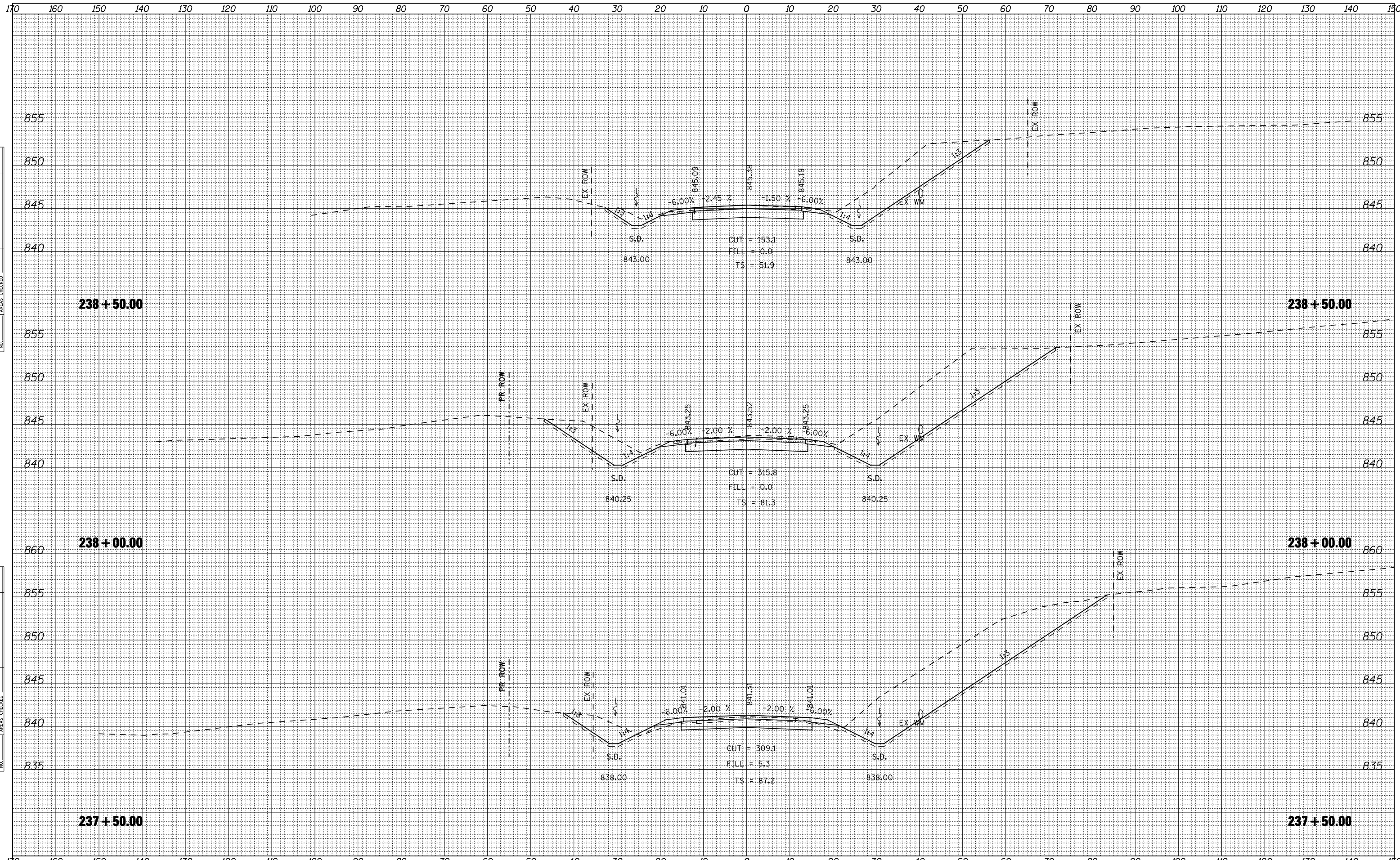
USER NAME = Elgin 110
 DESIGNED - RLH
 DRAWN - LMP
 CHECKED - MJS
 DATE - APRIL 30, 2013

REVISED -
 REVISED -
 REVISED -
 REVISED -

**STATE OF ILLINOIS
 DEPARTMENT OF TRANSPORTATION**

CROSS SECTIONS MITCHELL ROAD
 SCALE: SHEET NO. OF SHEETS STA. 233+00.00 TO STA. 234+50.00

F.A.P. RTE.	SECTION	COUNTY	TOTAL SHEETS	SHEET NO.
303	129R	WINNEBAGO	968	944
			CONTRACT NO. 64988	
ILLINOIS FED. AID PROJECT				



DATE	BY	SURVEYED	PLOTTED	TEMPLATE	AREAS CHECKED
NO.					

DATE	BY	SURVEYED	PLOTTED	TEMPLATE	AREAS CHECKED
NO.					

FILE NAME = ...\\cadd sheets\200793X595HT.dgn
 USER NAME = Elgin 110
 PLOT SCALE = 20.0000' / IN.
 PLOT DATE = 5/3/2013

DESIGNED - RLH
 DRAWN - LMP
 CHECKED - MJS
 DATE - APRIL 30, 2013

REVISED -
 REVISED -
 REVISED -
 REVISED -

**STATE OF ILLINOIS
 DEPARTMENT OF TRANSPORTATION**

CROSS SECTIONS MITCHELL ROAD

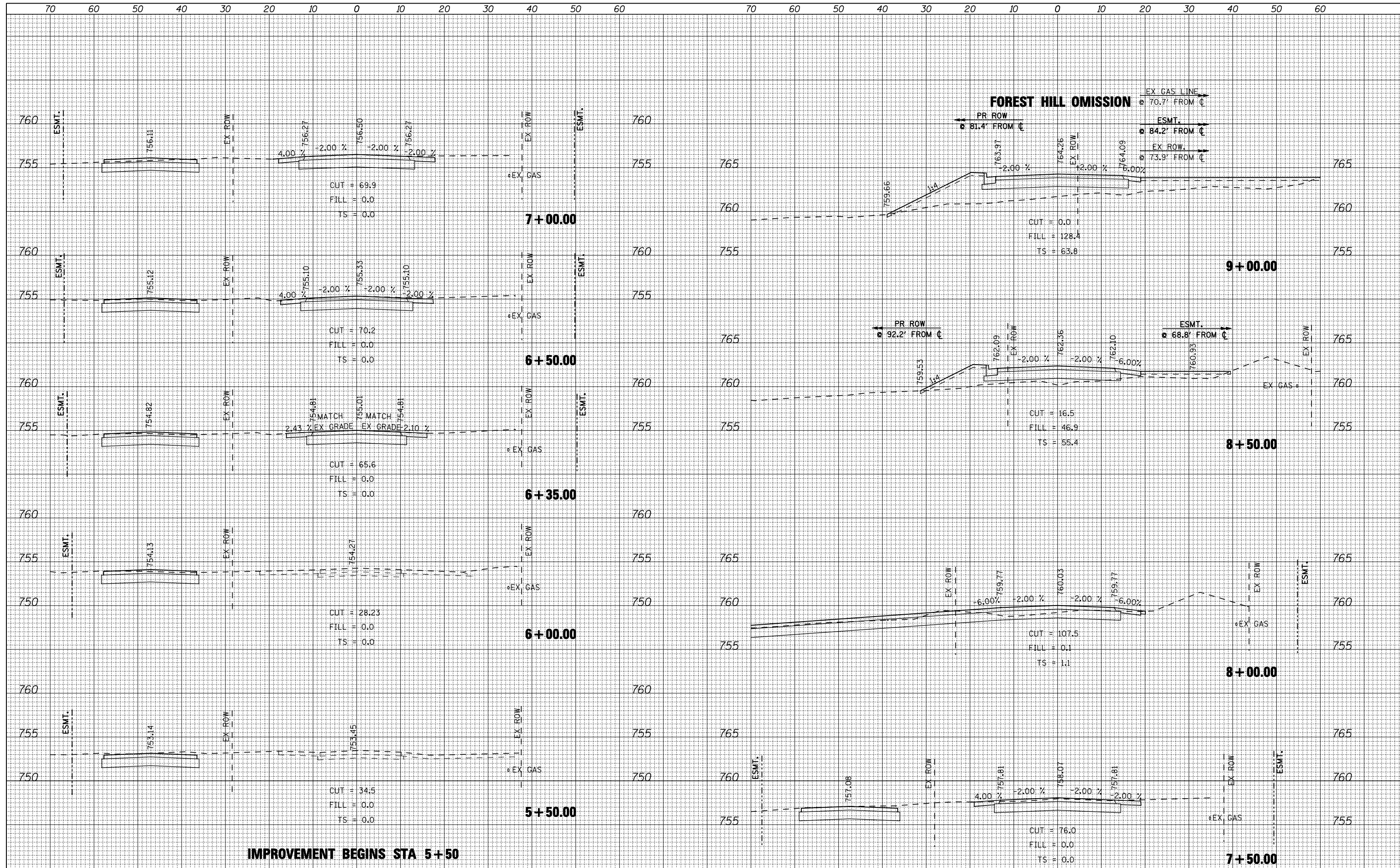
SCALE: SHEET NO. OF SHEETS STA. 237+50.00 TO STA. 238+50.00

F.A.P. RTE.	SECTION	COUNTY	TOTAL SHEETS	SHEET NO.
303	129R	WINNEBAGO	968	945
			CONTRACT NO. 64988	
ILLINOIS FED. AID PROJECT				

THE UPCHURCH GROUP, INC.

DATE	
BY	
NO.	
ORIGINAL SURVEY	
PLOTTED TEMPLATE	
NOTE BOOK	
AREAS CHECKED	

DATE	
BY	
NO.	
ORIGINAL SURVEY	
PLOTTED TEMPLATE	
NOTE BOOK	
AREAS CHECKED	



FILE NAME = ...\\cadd sheets\200793XSI05HT.dgn
THE UPCHURCH GROUP, INC.

USER NAME = Elgin 110	DESIGNED - RLH	REVISED -
PLOT SCALE = 20.0000' / IN.	DRAWN - LMP	REVISED -
PLOT DATE = 5/3/2013	CHECKED - MJS	REVISED -
	DATE - APRIL 30, 2013	REVISED -

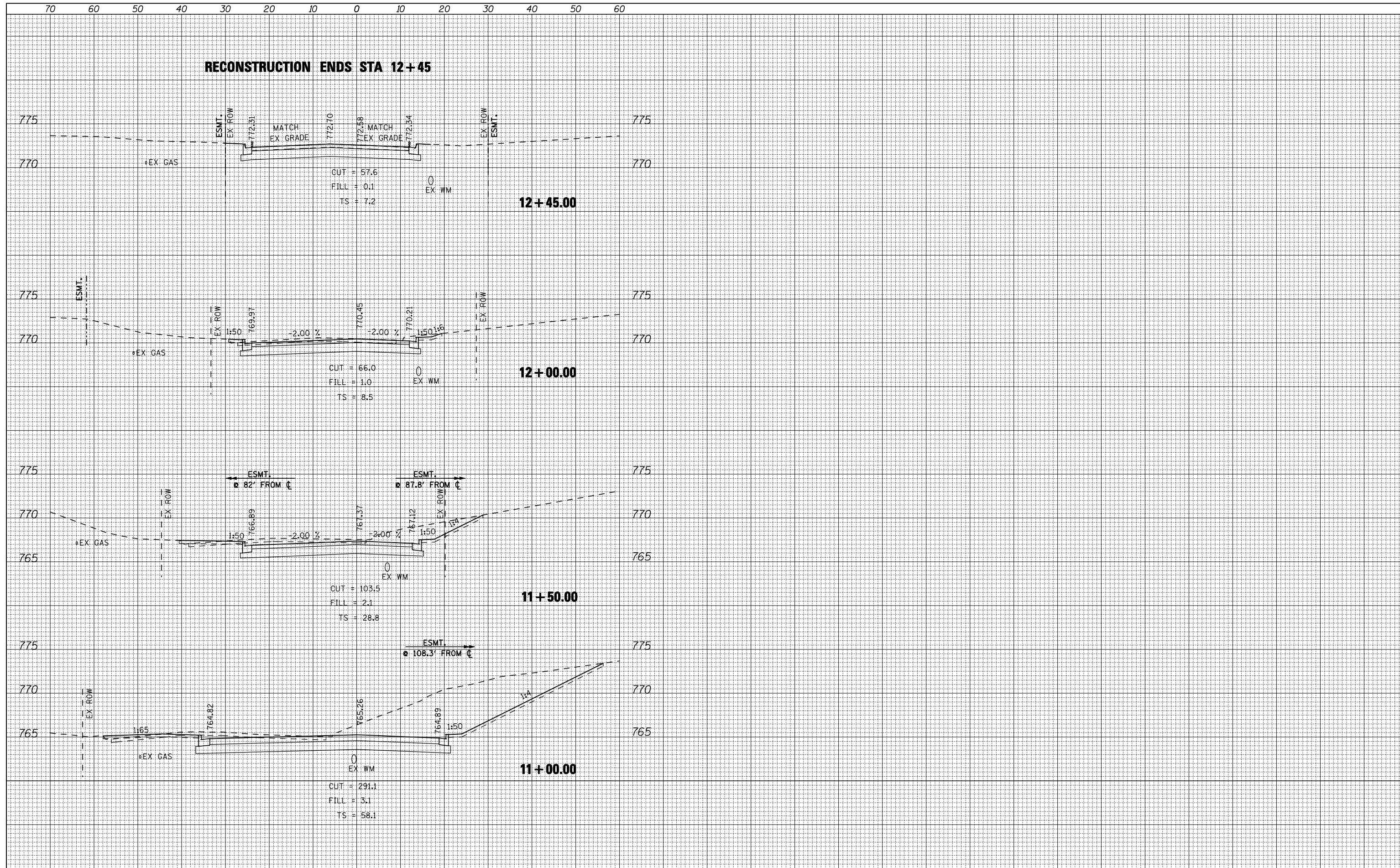
STATE OF ILLINOIS
DEPARTMENT OF TRANSPORTATION

SCALE:	SHEET NO. OF SHEETS	STA. 6+35.00 TO STA. 11+50.00
--------	---------------------	-------------------------------

F.A.P. RTE. 303	SECTION 129R	COUNTY WINNEBAGO	TOTAL SHEETS 968	SHEET NO. 946
CONTRACT NO. 64988				ILLINOIS FED. AID PROJECT

DATE	
BY	
FINAL SURVEY	
SURVEYED	
PLOTTED	
TEMPLATE	
NOTE BOOK	
AREAS CHECKED	
NO.	

DATE	
BY	
ORIGINAL SURVEY	
SURVEYED	
PLOTTED	
TEMPLATE	
NOTE BOOK	
AREAS CHECKED	
NO.	



FILE NAME =	USER NAME = Elgin 110	DESIGNED - RLH	REVISED -
...\\cadd sheets\200793XSI05HT.dgn		DRAWN - LMP	REVISED -
		CHECKED - MJS	REVISED -
		DATE - APRIL 30, 2013	REVISED -

**STATE OF ILLINOIS
DEPARTMENT OF TRANSPORTATION**

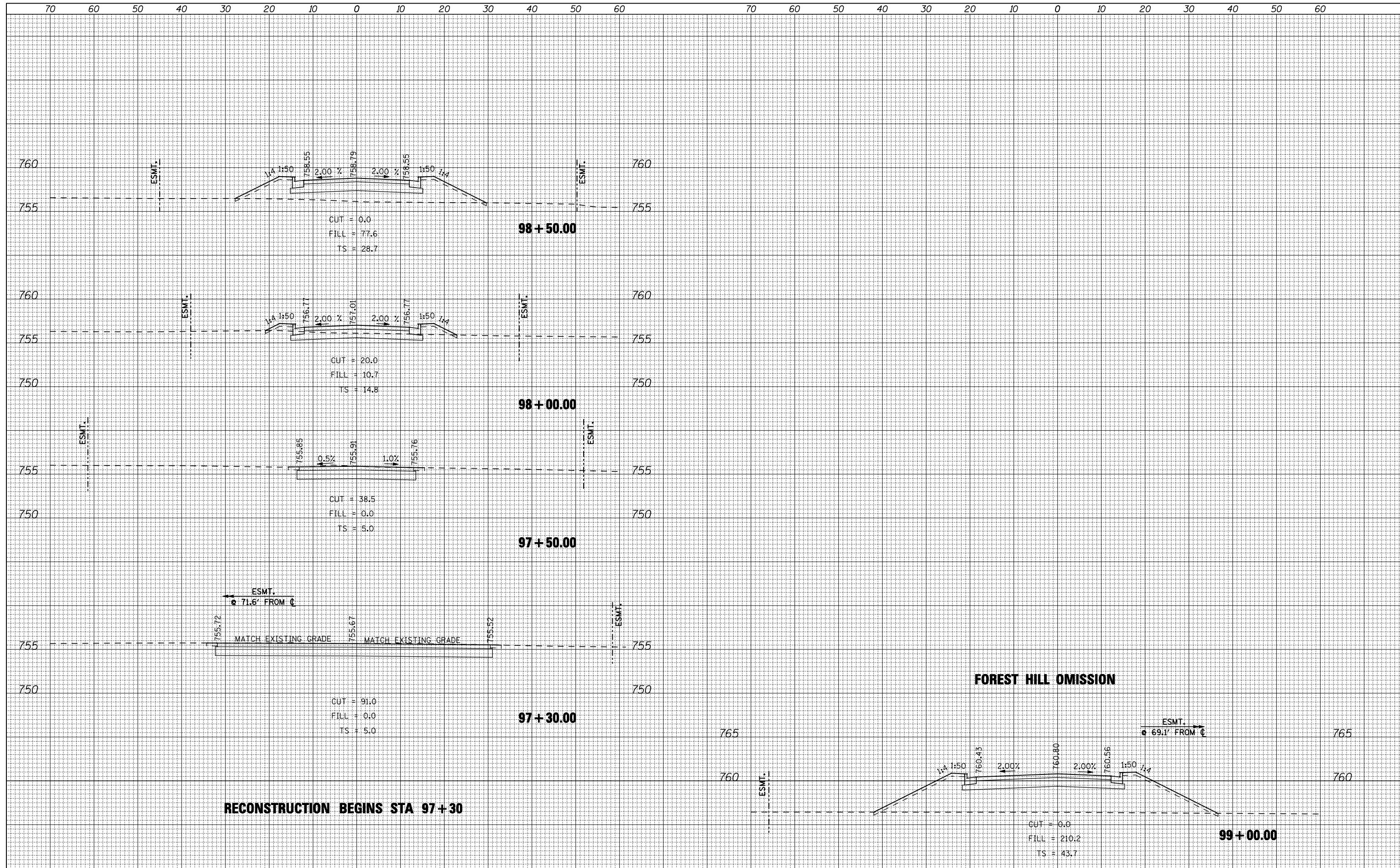
CROSS SECTIONS			
CONTRACTORS DRIVE /KRASSE DRIVE			
SCALE:	SHEET NO.	OF SHEETS	STA. 12+00.00 TO STA. 12+45.00

F.A.P. RTE.	SECTION	COUNTY	TOTAL SHEETS	SHEET NO.
303	129R	WINNEBAGO	968	947
			CONTRACT NO. 64988	
ILLINOIS FED. AID PROJECT				

THE UPCHURCH GROUP, INC.

DATE	
BY	
FINISHED SURVEY	
PLOTTED	
TEMPLATE	
NOTE BOOK	
AREAS CHECKED	
NO.	

DATE	
BY	
ORIGINAL SURVEY	
PLOTTED	
TEMPLATE	
NOTE BOOK	
AREAS CHECKED	
NO.	



FILE NAME = ...\\cadd sheets\200793XS11SHT.dgn
THE UPCHURCH GROUP, INC.

USER NAME = Elgin 110	DESIGNED - RLH	REVISED -
	DRAWN - LMP	REVISED -
PLOT SCALE = 20.0000' / IN.	CHECKED - MJS	REVISED -
PLOT DATE = 5/3/2013	DATE - APRIL 30, 2013	REVISED -

**STATE OF ILLINOIS
DEPARTMENT OF TRANSPORTATION**

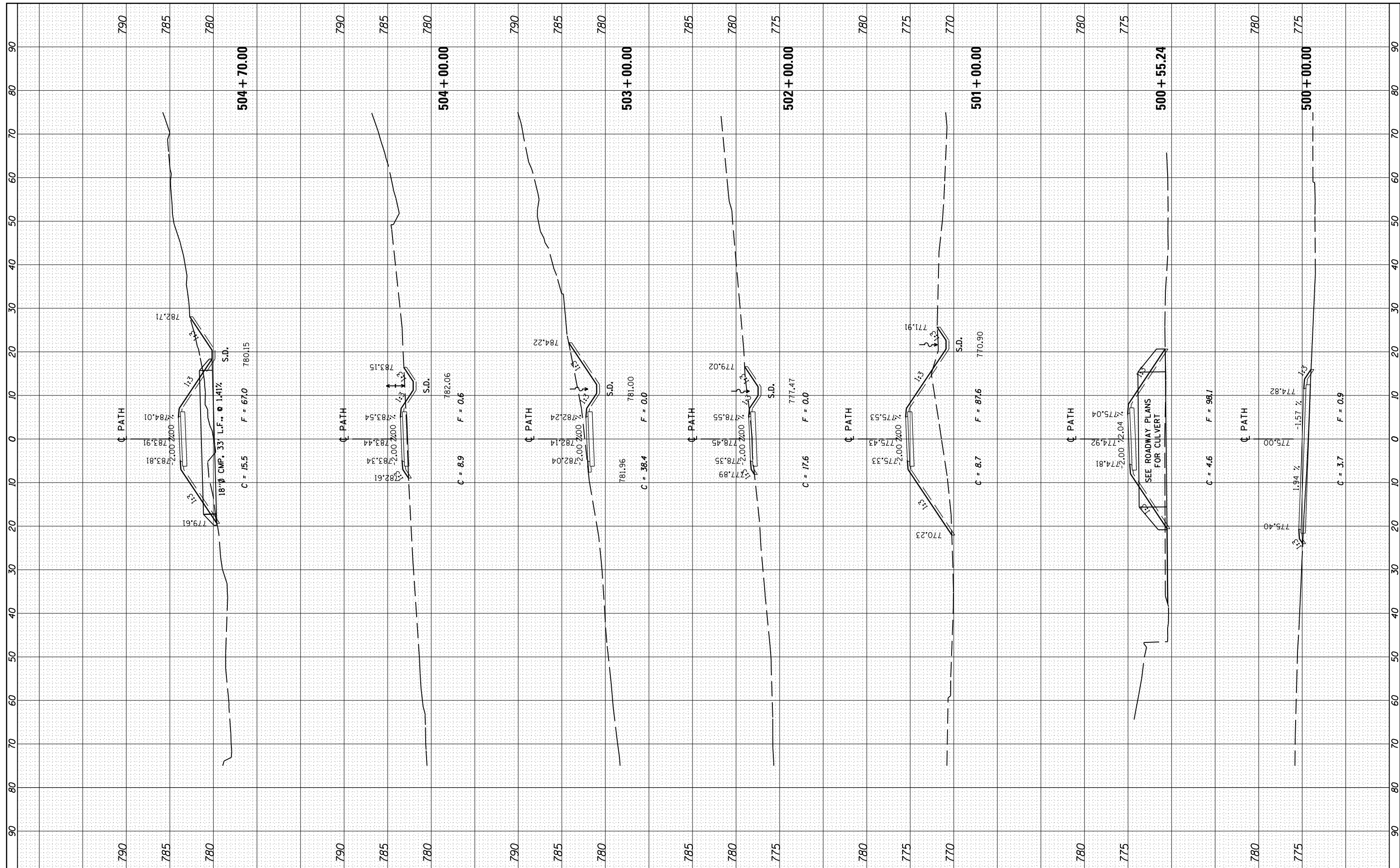
**CROSS SECTIONS
SPEEDWAY EAST ENTRANCE**

SCALE: SHEET NO. OF SHEETS STA. 97+00.00 TO STA. 99+00.00

F.A.P. RTE. 303	SECTION 129R	COUNTY WINNEBAGO	TOTAL SHEETS 968	SHEET NO. 948
			CONTRACT NO. 64988	
ILLINOIS FED. AID PROJECT				

FINAL SURVEY	SURVEYED	BY	DATE
NOTE BOOK	PLOTTED		
AREAS CHECKED	TEMPLATE		
NO.	AREAS CHECKED		

ORIGINAL SURVEY	SURVEYED	BY	DATE
NOTE BOOK	PLOTTED		
AREAS CHECKED	TEMPLATE		
NO.	AREAS CHECKED		



FILE NAME =
#FILE#

USER NAME = #USER#
PLOT SCALE = #SCALE#
PLOT DATE = #DATE#

DESIGNED - THW
DRAWN - THW
CHECKED - AJK
DATE - 4.30 2013

REVISED -
REVISED -
REVISED -
REVISED -

STATE OF ILLINOIS
DEPARTMENT OF TRANSPORTATION

CROSS SECTION - ROCK CUT

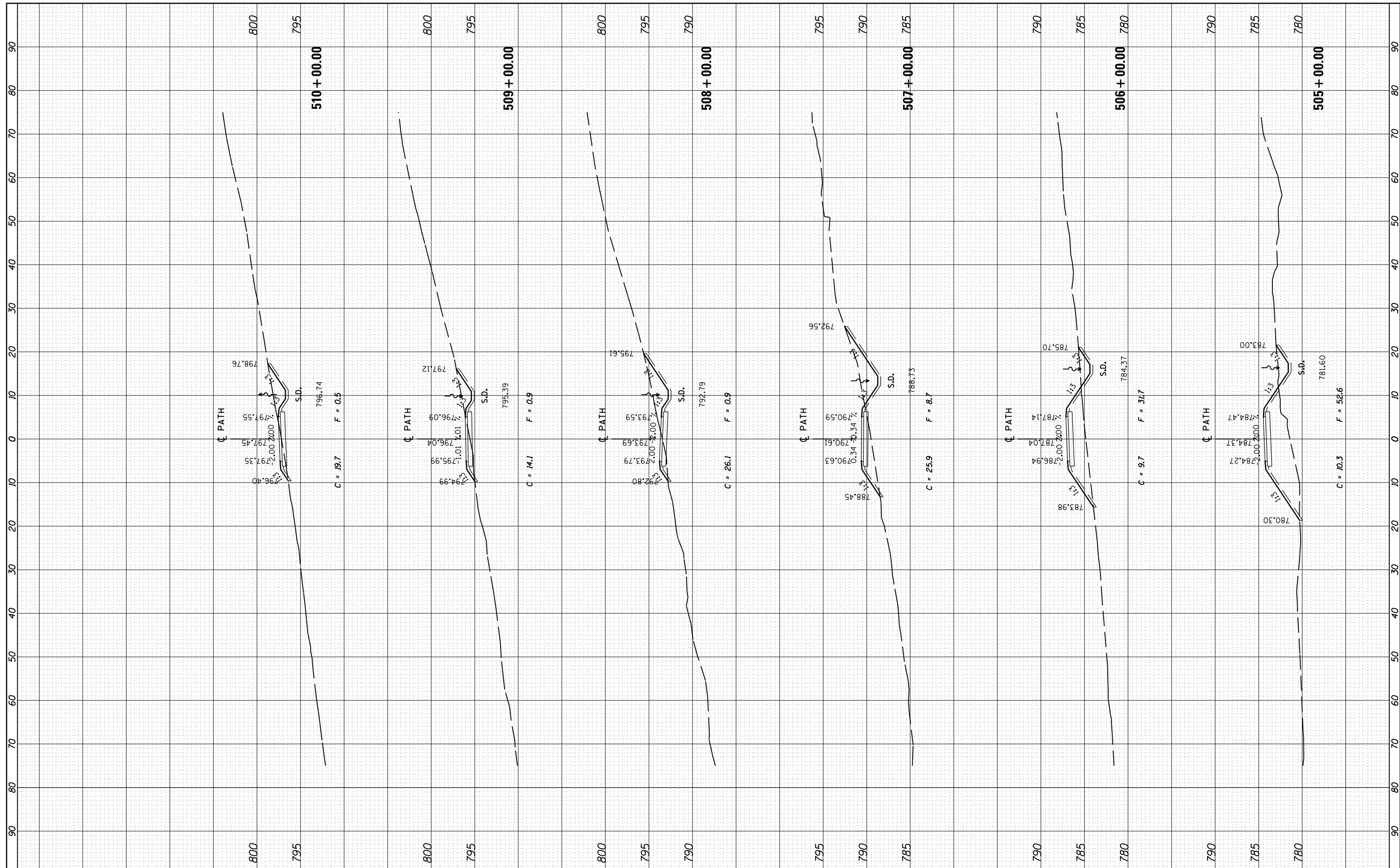
SCALE: SHEET OF SHEETS STA. 500+00.00 TO STA. 504+70.00

F.A.P. RTE.	SECTION	COUNTY	TOTAL SHEETS	SHEET NO.
303	129R	WINNEBAGO	968	949
			CONTRACT NO. 64988	

ILLINOIS FED. AID PROJECT

FINAL SURVEY NO.	SURVEYED PLOTTED	BY	DATE
NOTE BOOK	TEMPLATE		
AREAS CHECKED	AREAS CHECKED		

ORIGINAL SURVEY NO.	SURVEYED PLOTTED	BY	DATE
NOTE BOOK	TEMPLATE		
AREAS CHECKED	AREAS CHECKED		



FILE NAME =
#FILEL#

USER NAME = #USER#
PLOT SCALE = #SCALE#
PLOT DATE = #DATE#

DESIGNED - THW
DRAWN - THW
CHECKED - AJK
DATE - 4.30 2013

REVISED -
REVISED -
REVISED -
REVISED -

STATE OF ILLINOIS
DEPARTMENT OF TRANSPORTATION

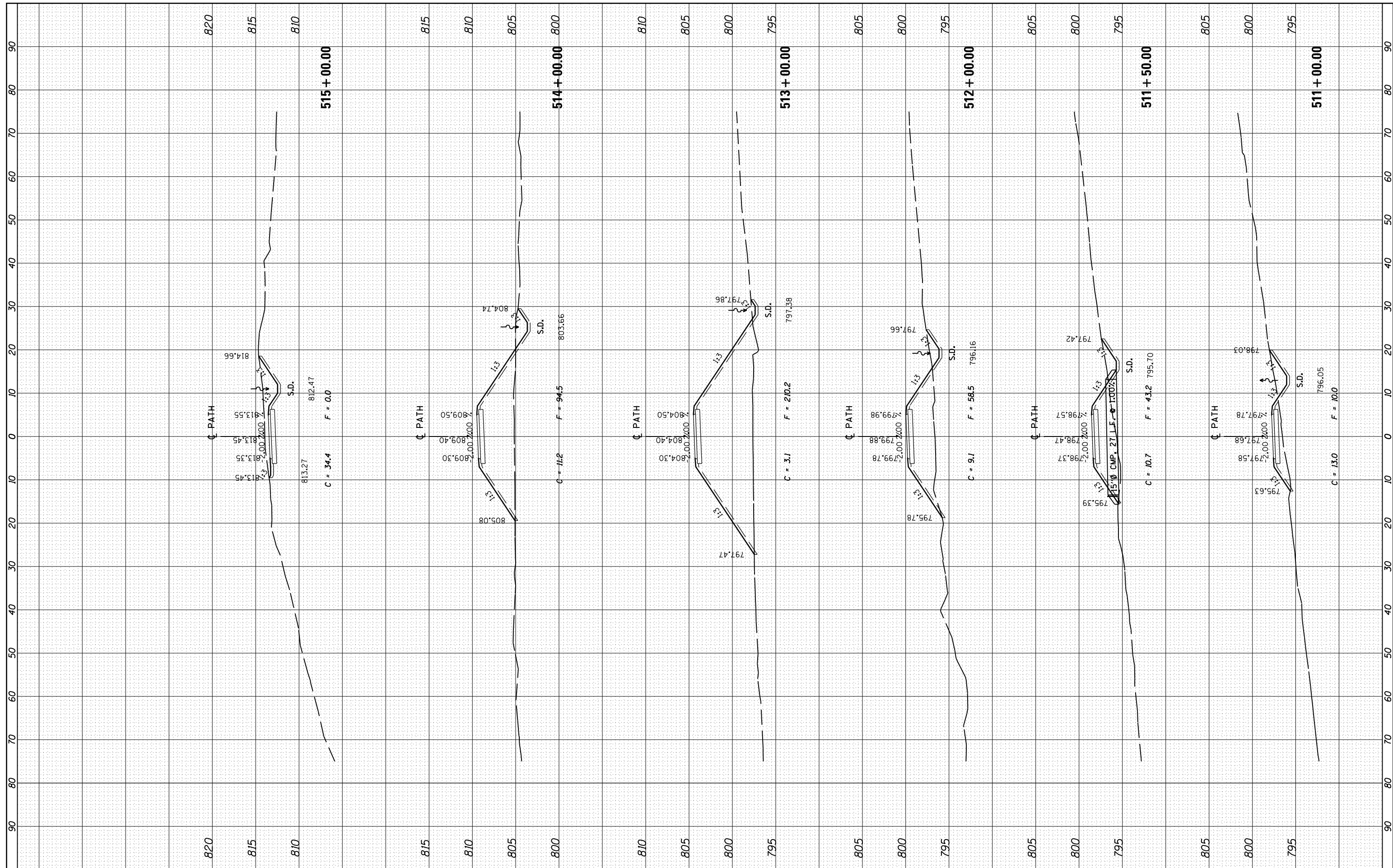
CROSS SECTION - ROCK CUT

SCALE: SHEET OF SHEETS STA. 505+00.00 TO STA. 510+00.00

F.A.P. RTE. 303	SECTION 129R	COUNTY WINNEBAGO	TOTAL SHEETS 968	SHEET NO. 950
ILLINOIS FED. AID PROJECT			CONTRACT NO. 64988	

FINAL SURVEY NO.	SURVEYED PLOTTED	BY	DATE
NOTE BOOK NO.	TEMPLATE AREAS CHECKED		

ORIGINAL SURVEY NO.	SURVEYED PLOTTED	BY	DATE
NOTE BOOK NO.	TEMPLATE AREAS CHECKED		



FILE NAME =
#FILE#

USER NAME = #USER#
DESIGNED - THW
DRAWN - THW
CHECKED - AJK
DATE - 4.30 2013

REVISED -
REVISED -
REVISED -
REVISED -

STATE OF ILLINOIS
DEPARTMENT OF TRANSPORTATION

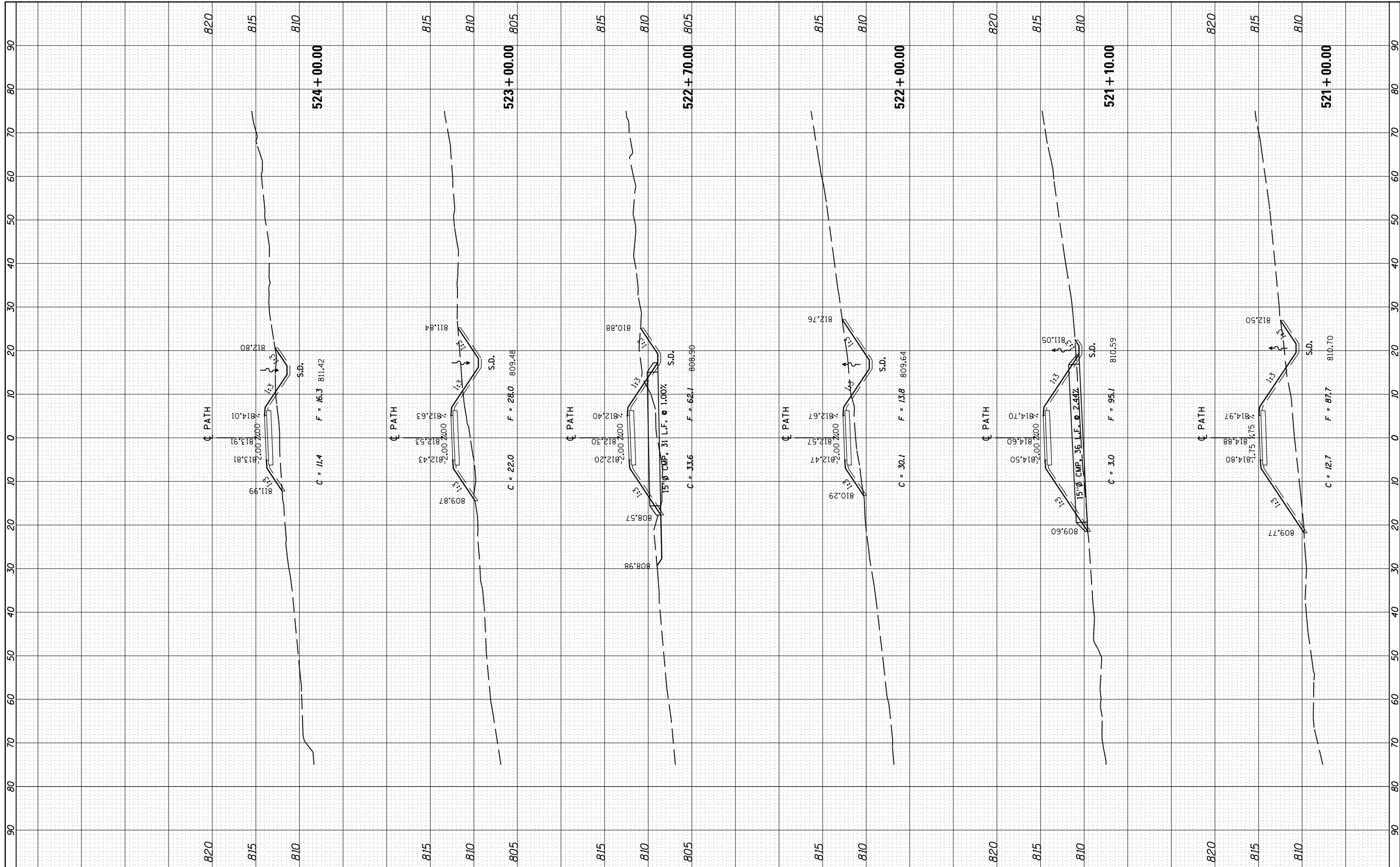
CROSS SECTION - ROCK CUT

SCALE: SHEET OF SHEETS STA. 511+00.00 TO STA. 515+00.00

F.A.P. RTE. 303	SECTION 129R	COUNTY WINNEBAGO	TOTAL SHEETS 968	SHEET NO. 951
			CONTRACT NO. 64988	
ILLINOIS FED. AID PROJECT				

FINAL SURVEY NO.	SURVEYED PLOTTED TEMPLATE AREAS CHECKED	BY	DATE

ORIGINAL SURVEY NO.	SURVEYED PLOTTED TEMPLATE AREAS CHECKED	BY	DATE



FILE NAME =
#FILEL#

USER NAME = #USER#
PLOT SCALE = #SCALE#
PLOT DATE = #DATE#

DESIGNED - THW
DRAWN - THW
CHECKED - AJK
DATE - 4.30 2013

REVISED -
REVISED -
REVISED -
REVISED -

STATE OF ILLINOIS
DEPARTMENT OF TRANSPORTATION

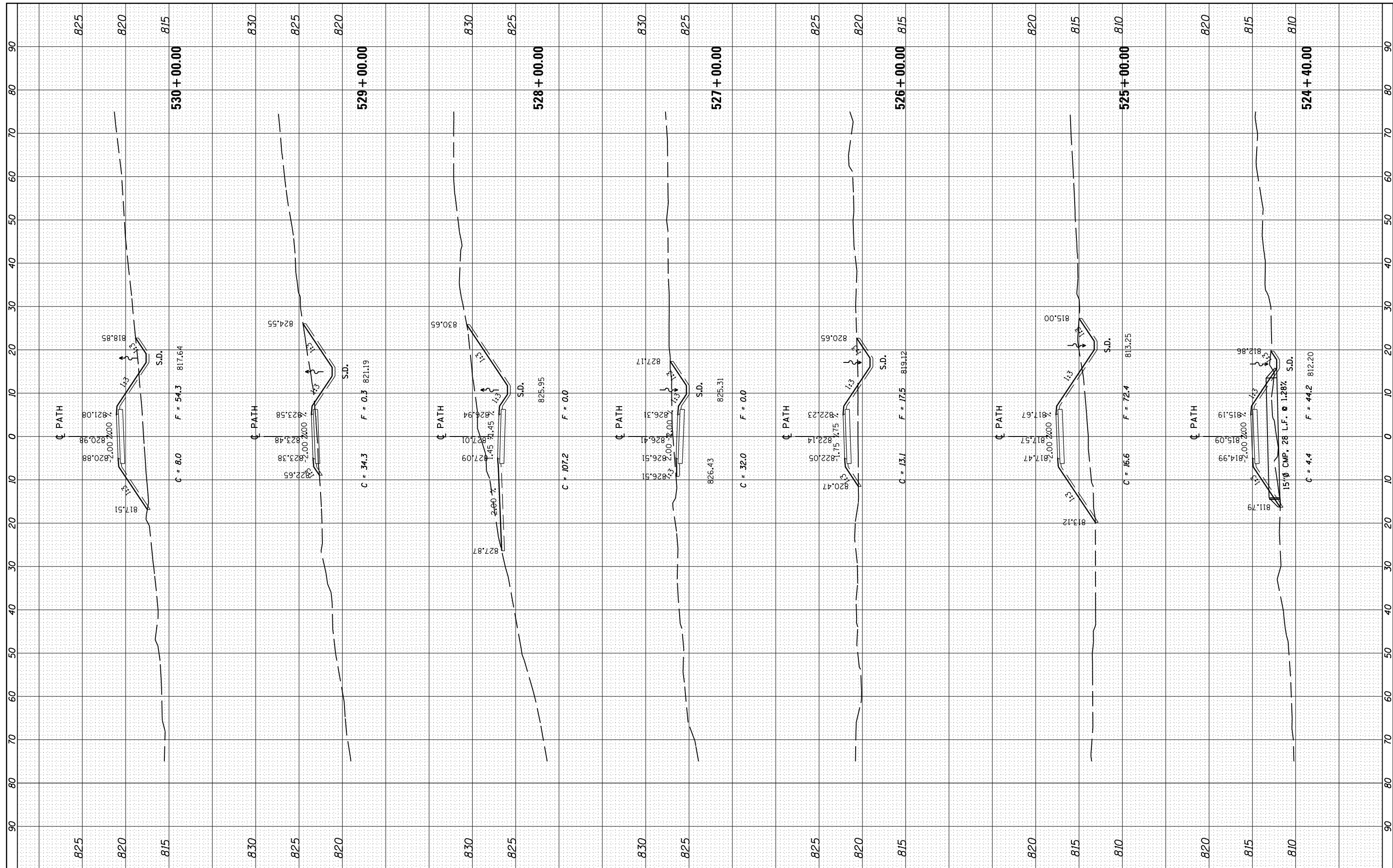
CROSS SECTION - ROCK CUT

SCALE: SHEET OF SHEETS STA. 521+00.00 TO STA. 524+00.00

F.A.P. RTE. 303	SECTION 129R	COUNTY WINNEBAGO	TOTAL SHEETS 968	SHEET NO. 953
			CONTRACT NO. 64988	
ILLINOIS FED. AID PROJECT				

FINAL SURVEY	SURVEYED	BY	DATE
NOTE BOOK	PLOTTED		
NO.	TEMPLATE		
	AREAS CHECKED		

ORIGINAL SURVEY	SURVEYED	BY	DATE
NOTE BOOK	PLOTTED		
NO.	TEMPLATE		
	AREAS CHECKED		



FILE NAME =
 #FILE#

USER NAME = #USER#
 #SCALE#
 #DATE#

DESIGNED - THW
 DRAWN - THW
 CHECKED - AJK
 DATE - 4.30 2013

REVISED -
 REVISED -
 REVISED -
 REVISED -

STATE OF ILLINOIS
 DEPARTMENT OF TRANSPORTATION

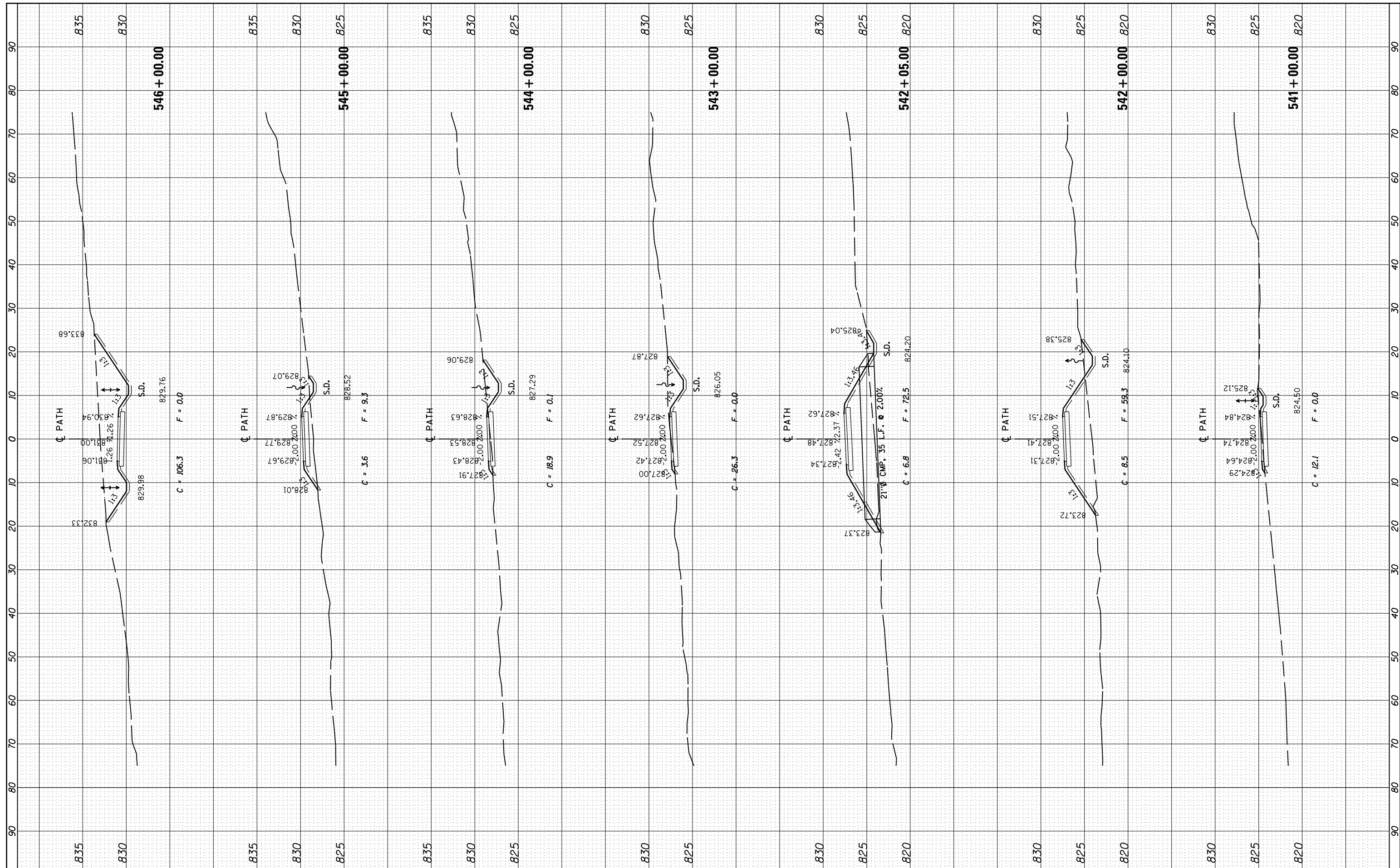
CROSS SECTION - ROCK CUT

SCALE: SHEET OF SHEETS STA. 524+40.00 TO STA. 530+00.00

F.A.P. RTE.	SECTION	COUNTY	TOTAL SHEETS	SHEET NO.
303	129R	WINNEBAGO	968	954
CONTRACT NO. 64988			ILLINOIS FED. AID PROJECT	

FINAL SURVEY	SURVEYED	BY	DATE
NOTE BOOK	PLOTTED		
AREAS CHECKED	TEMPLATE		
NO.	AREAS CHECKED		

ORIGINAL SURVEY	SURVEYED	BY	DATE
NOTE BOOK	PLOTTED		
AREAS CHECKED	TEMPLATE		
NO.	AREAS CHECKED		



FILE NAME =
#FILE#

USER NAME = #USER#
PLOT SCALE = #SCALE#
PLOT DATE = #DATE#

DESIGNED - THW
DRAWN - THW
CHECKED - AJK
DATE - 4.30 2013

REVISED -
REVISED -
REVISED -
REVISED -

STATE OF ILLINOIS
DEPARTMENT OF TRANSPORTATION

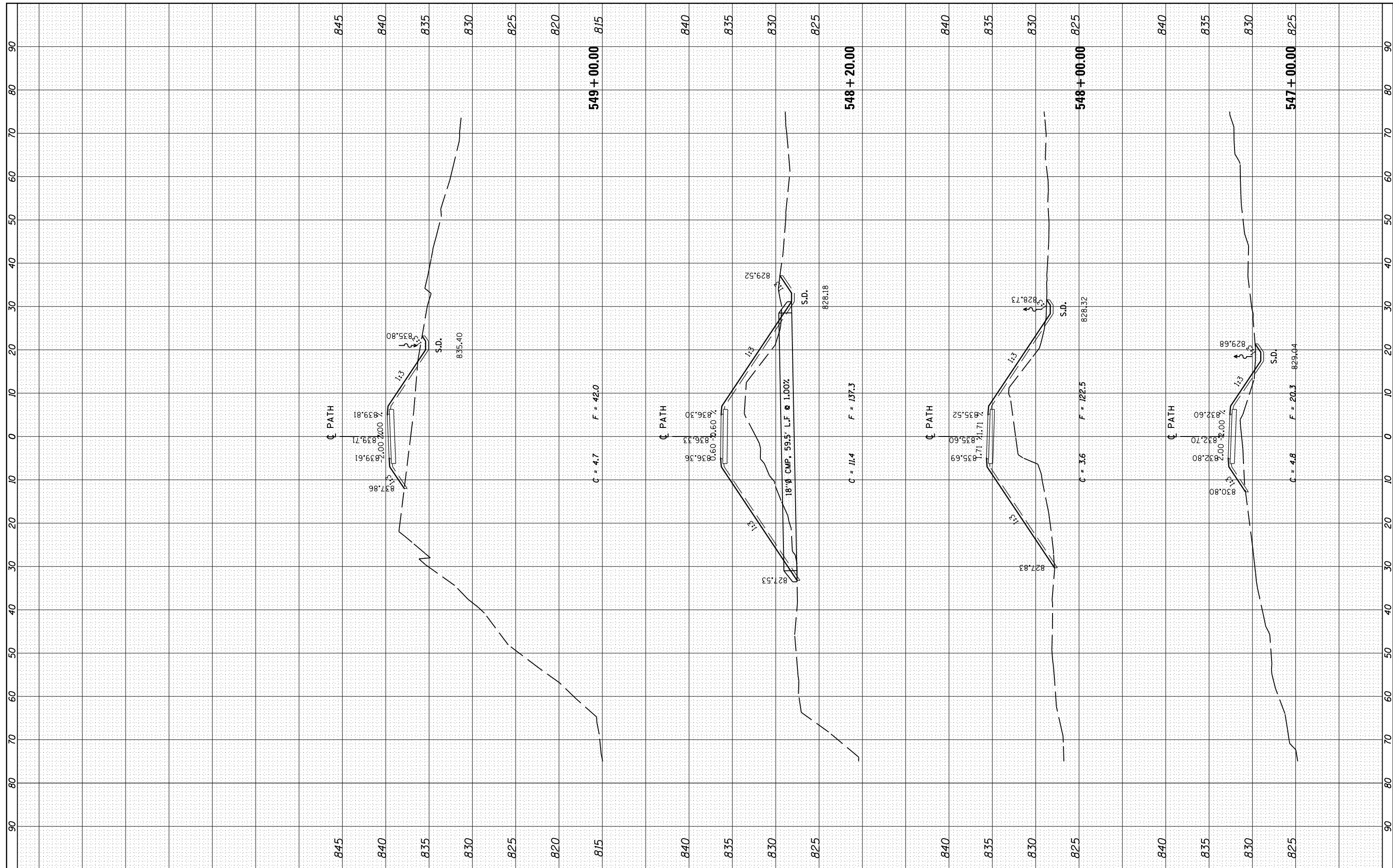
CROSS SECTION - ROCK CUT

SCALE: SHEET OF SHEETS STA. 541+00.00 TO STA. 546+00.00

F.A.P. RTE.	SECTION	COUNTY	TOTAL SHEETS	SHEET NO.
303	129R	WINNEBAGO	968	957
ILLINOIS FED. AID PROJECT			CONTRACT NO. 64988	

FINAL SURVEY NO.	SURVEYED PLOTTED TEMPLATE AREAS CHECKED	BY	DATE

ORIGINAL SURVEY NO.	SURVEYED PLOTTED TEMPLATE AREAS CHECKED	BY	DATE



FILE NAME =	USER NAME = *USER*	DESIGNED - THW	REVISED -
FILEL		DRAWN - THW	REVISED -
		CHECKED - AJK	REVISED -
		DATE - 4.30 2013	REVISED -

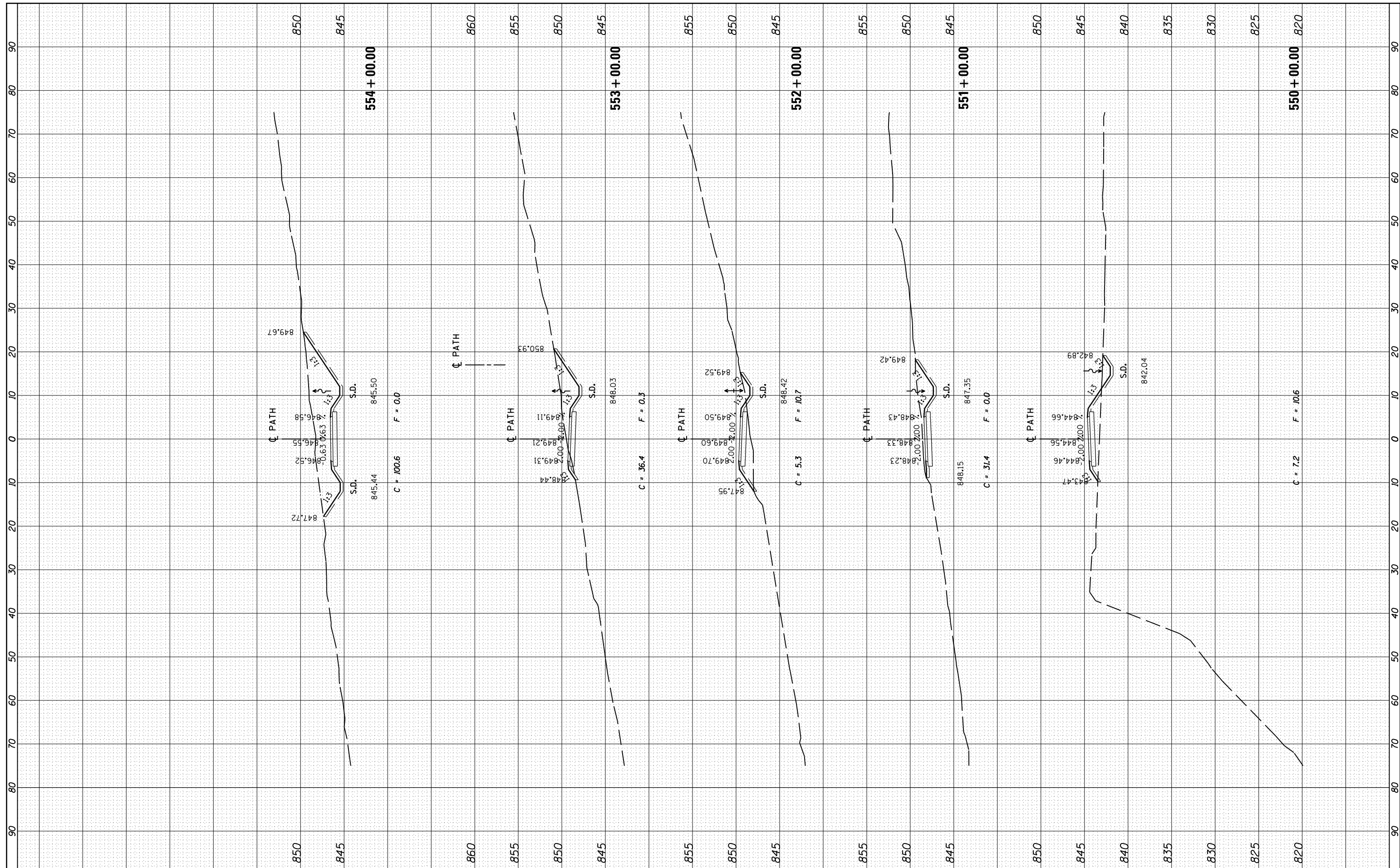
**STATE OF ILLINOIS
DEPARTMENT OF TRANSPORTATION**

CROSS SECTION - ROCK CUT			
SCALE:	SHEET	OF	SHEETS
			STA. 547+00.00 TO STA. 549+00.00

F.A.P. RTE. 303	SECTION 129R	COUNTY WINNEBAGO	TOTAL SHEETS 968	SHEET NO. 958
ILLINOIS FED. AID PROJECT				CONTRACT NO. 64988

FINAL SURVEY NO.	SURVEYED PLOTTED TEMPLATE AREAS CHECKED	BY	DATE

ORIGINAL SURVEY NO.	SURVEYED PLOTTED TEMPLATE AREAS CHECKED	BY	DATE



FILE NAME =
 #FILE#

USER NAME = #USER#
 DESIGNED - THW
 DRAWN - THW
 CHECKED - AJK
 DATE - 4.30 2013

REVISED -
 REVISED -
 REVISED -
 REVISED -

**STATE OF ILLINOIS
 DEPARTMENT OF TRANSPORTATION**

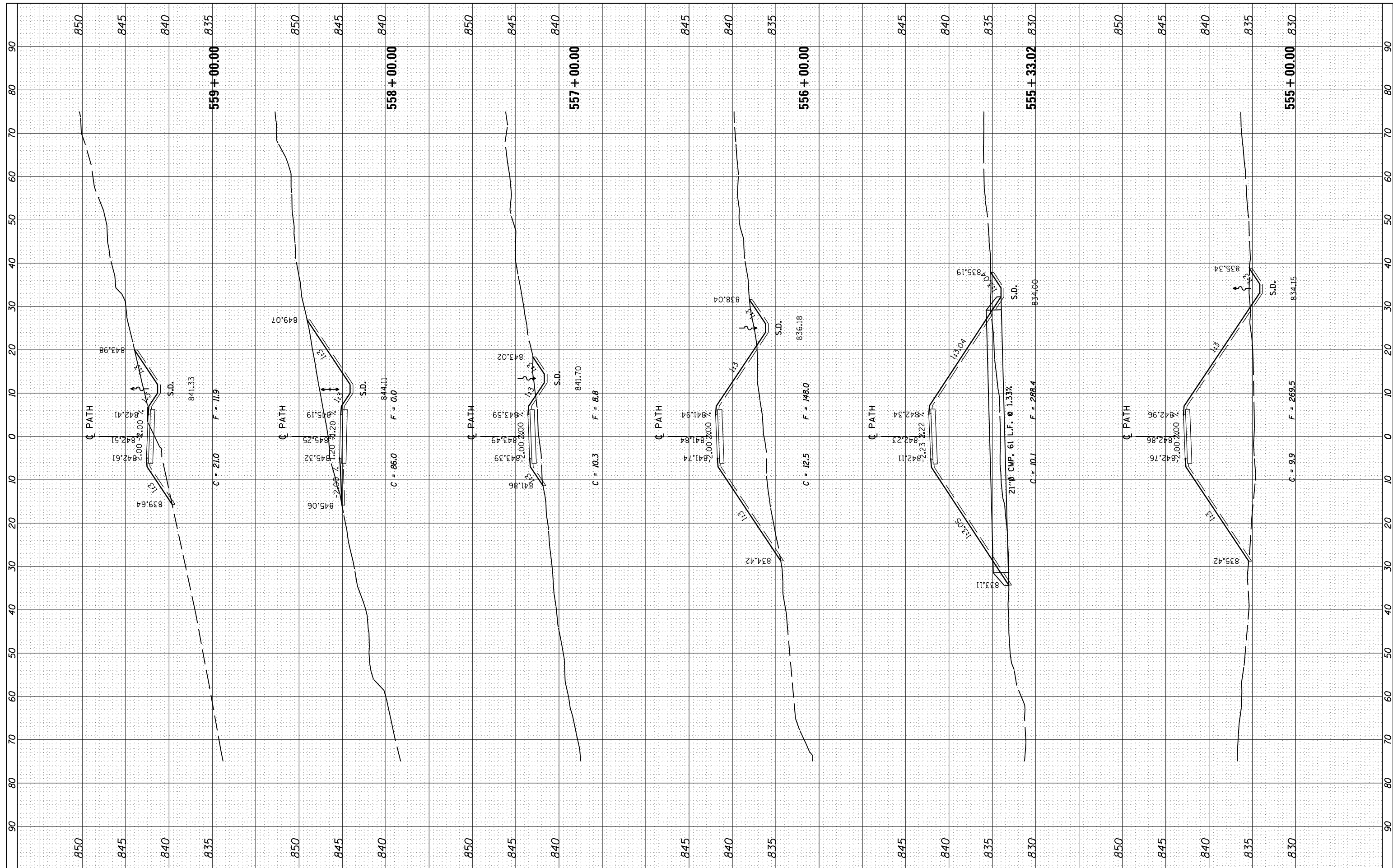
CROSS SECTION - ROCK CUT

SCALE: SHEET OF SHEETS STA. 550+00.00 TO STA. 554+00.00

F.A.P. RTE.	SECTION	COUNTY	TOTAL SHEETS	SHEET NO.
303	129R	WINNEBAGO	968	959
			CONTRACT NO. 64988	
ILLINOIS FED. AID PROJECT				

FINAL SURVEY NO.	SURVEYED PLOTTED	BY	DATE
NOTE BOOK NO.	TEMPLATE AREAS CHECKED		

ORIGINAL SURVEY NO.	SURVEYED PLOTTED	BY	DATE
NOTE BOOK NO.	TEMPLATE AREAS CHECKED		



FILE NAME =
 FILEL

USER NAME = *USER*
 DESIGNED - THW
 DRAWN - THW
 CHECKED - AJK
 DATE - 4.30 2013

REVISED -
 REVISED -
 REVISED -
 REVISED -

**STATE OF ILLINOIS
 DEPARTMENT OF TRANSPORTATION**

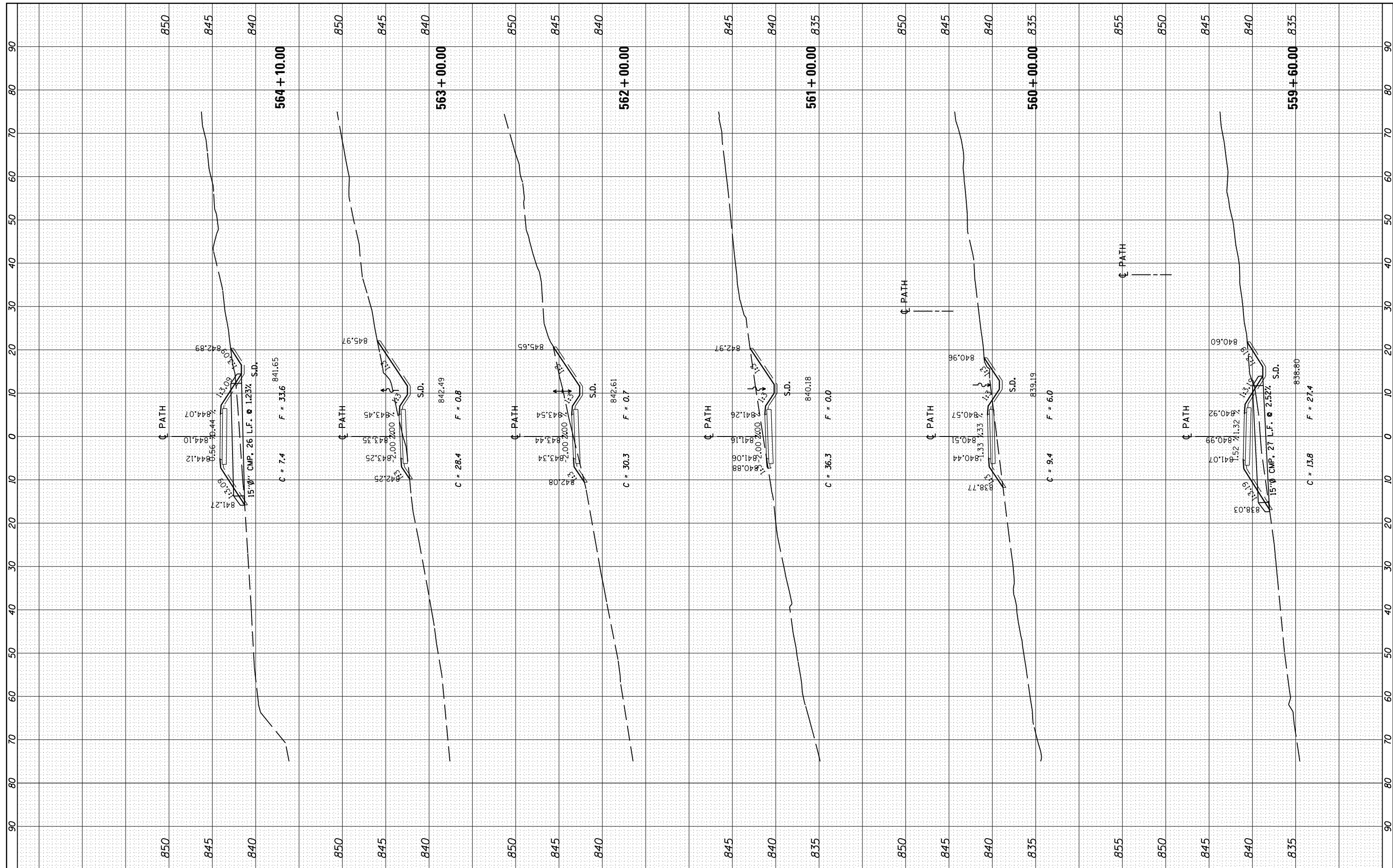
CROSS SECTION - ROCK CUT

SCALE: SHEET OF SHEETS STA. 555+00.00 TO STA. 559+00.00

F.A.P. RTE. 303	SECTION 129R	COUNTY WINNEBAGO	TOTAL SHEETS 968	SHEET NO. 960
CONTRACT NO. 64988			ILLINOIS FED. AID PROJECT	

FINAL SURVEY	SURVEYED	BY	DATE
NOTE BOOK	PLOTTED		
AREAS CHECKED	TEMPLATE		
	AREAS CHECKED		

ORIGINAL SURVEY	SURVEYED	BY	DATE
NOTE BOOK	PLOTTED		
AREAS CHECKED	TEMPLATE		
	AREAS CHECKED		



FILE NAME =
 #FILE#

USER NAME = #USER#
 #SCALE#
 #DATE#

DESIGNED - THW
 DRAWN - THW
 CHECKED - AJK
 DATE - 4.30 2013

REVISED -
 REVISED -
 REVISED -
 REVISED -

STATE OF ILLINOIS
 DEPARTMENT OF TRANSPORTATION

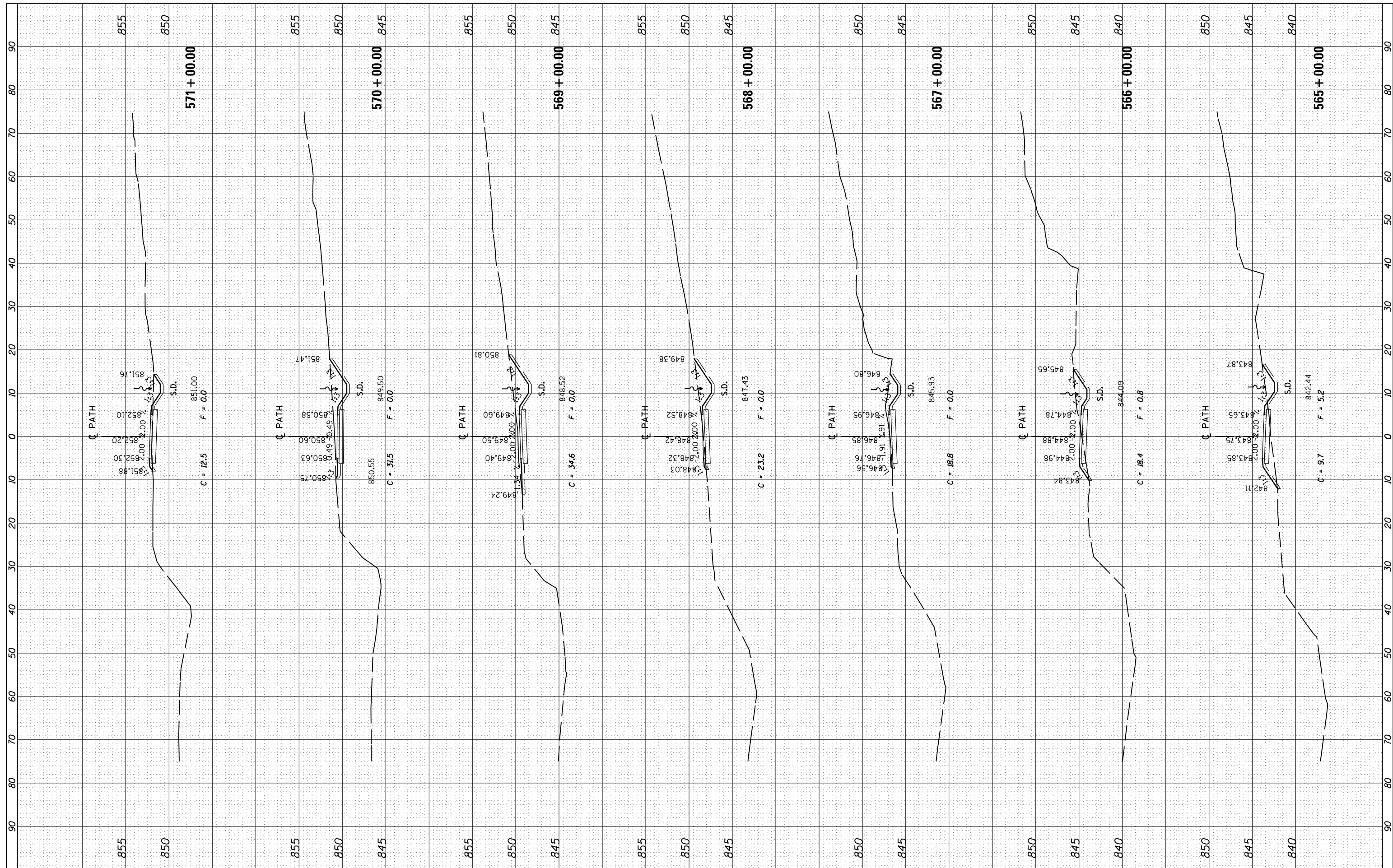
CROSS SECTION - ROCK CUT

SCALE: SHEET OF SHEETS STA. 559+60.00 TO STA. 564+10.00

F.A.P. RTE.	SECTION	COUNTY	TOTAL SHEETS	SHEET NO.
303	129R	WINNEBAGO	968	961
			CONTRACT NO. 64988	
ILLINOIS FED. AID PROJECT				

FINAL SURVEY NO.	SURVEYED PLOTTED	BY	DATE
NOTE BOOK	TEMPLATE		
AREAS CHECKED	AREAS CHECKED		

ORIGINAL SURVEY NO.	SURVEYED PLOTTED	BY	DATE
NOTE BOOK	TEMPLATE		
AREAS CHECKED	AREAS CHECKED		



FILE NAME =
 #FILE#

USER NAME = #USER#
 DESIGNED - THW
 DRAWN - THW
 CHECKED - AJK
 DATE - 4.30 2013

REVISED -
 REVISED -
 REVISED -
 REVISED -

STATE OF ILLINOIS
 DEPARTMENT OF TRANSPORTATION

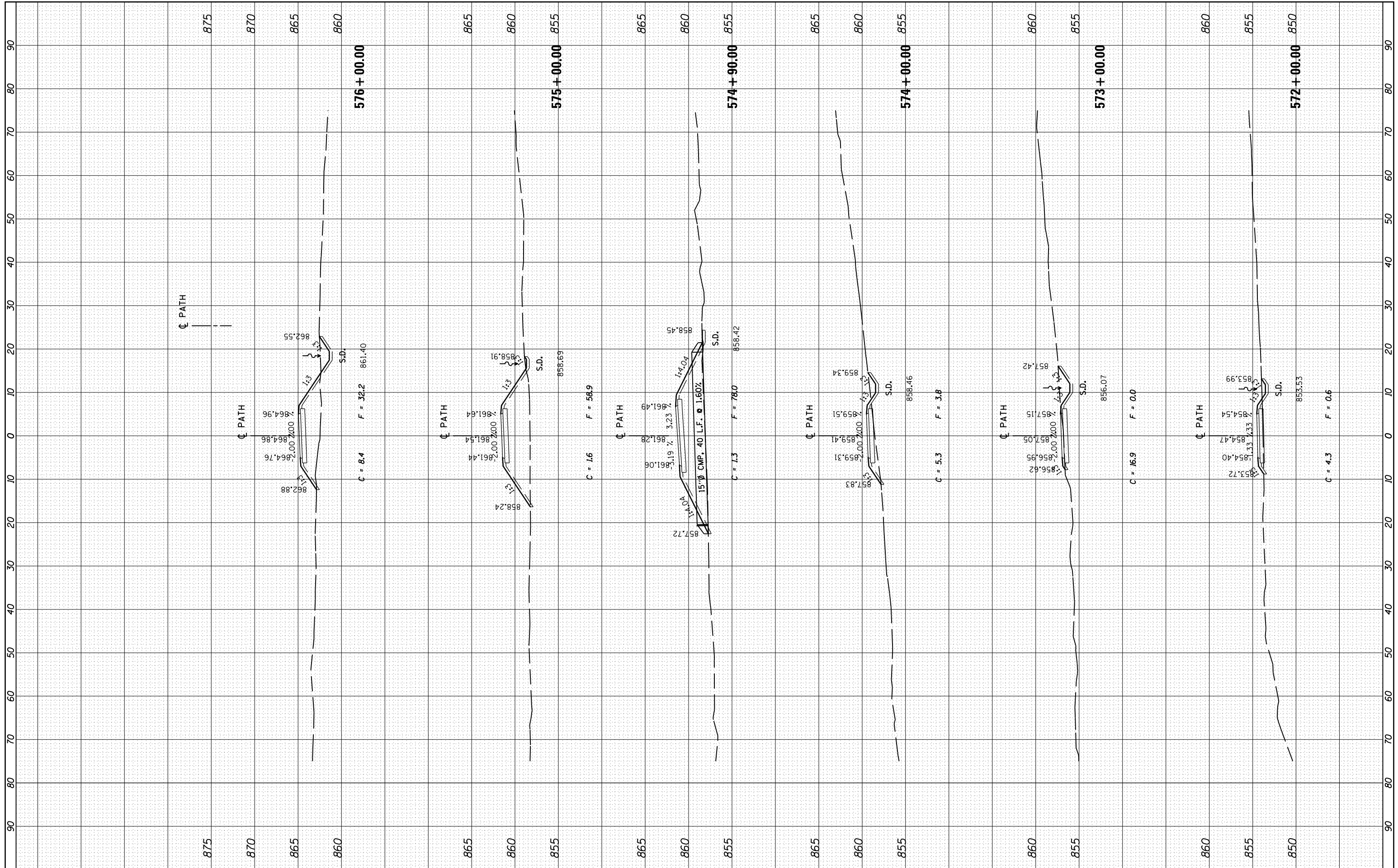
CROSS SECTION - ROCK CUT

SCALE: SHEET OF SHEETS STA. 565+00.00 TO STA. 571+00.00

F.A.P. RTE. 303	SECTION 129R	COUNTY WINNEBAGO	TOTAL SHEETS 968	SHEET NO. 962
ILLINOIS FED. AID PROJECT			CONTRACT NO. 64988	

BY	DATE
SURVEYED	
PLOTTED	
TEMPLATE	
NOTE BOOK	
AREAS CHECKED	
NO.	

BY	DATE
ORIGINAL SURVEY	
PLOTTED	
TEMPLATE	
NOTE BOOK	
AREAS CHECKED	
NO.	



FILE NAME =
#FILE#

USER NAME = *USER*
DESIGNED - THW
DRAWN - THW
CHECKED - AJK
DATE - 4.30 2013

REVISED -
REVISED -
REVISED -
REVISED -

STATE OF ILLINOIS
DEPARTMENT OF TRANSPORTATION

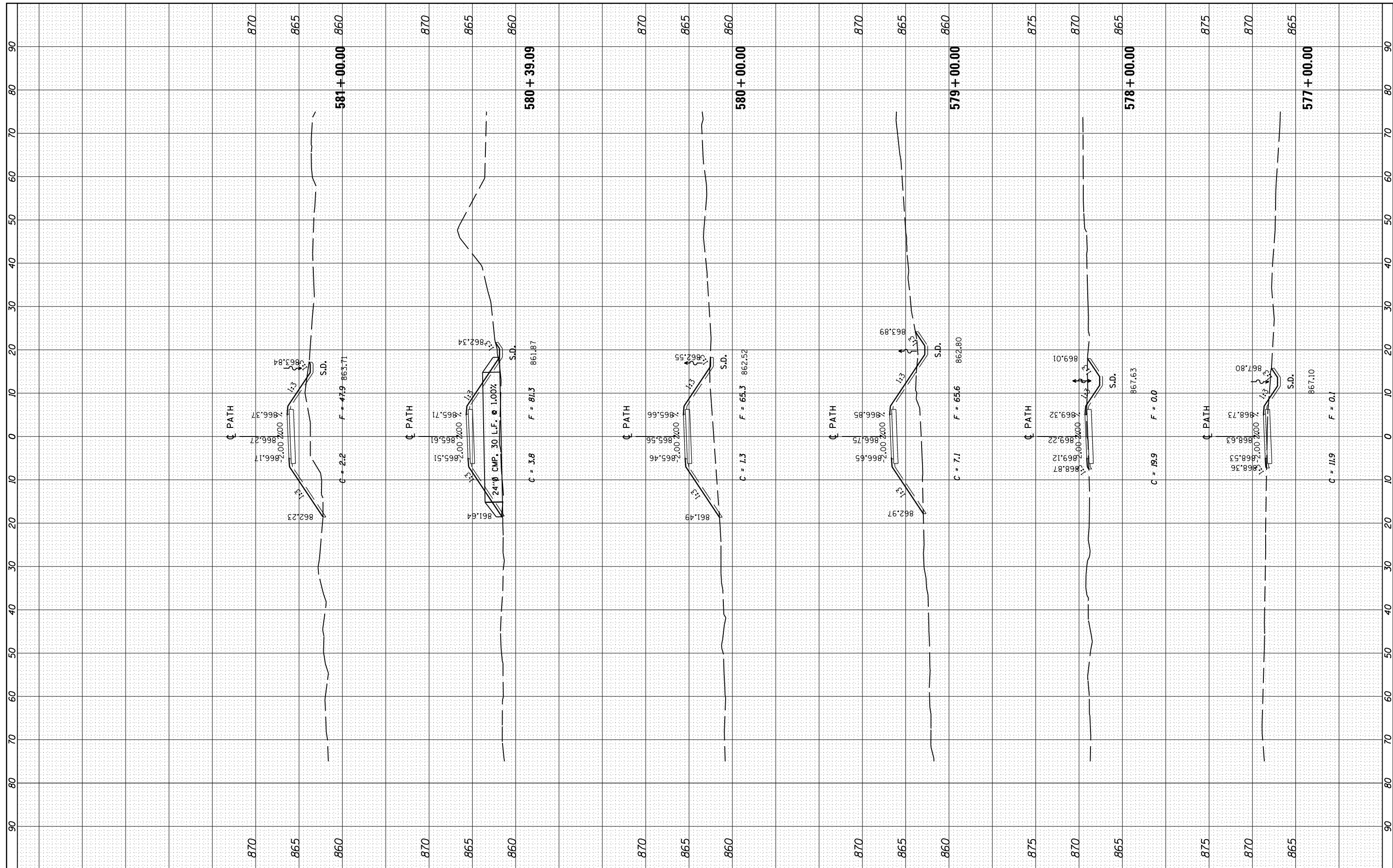
CROSS SECTION - ROCK CUT

SCALE: SHEET OF SHEETS STA. 572+00.00 TO STA. 576+00.00

F.A.P. RTE.	SECTION	COUNTY	TOTAL SHEETS	SHEET NO.
303	129R	WINNEBAGO	968	963
ILLINOIS FED. AID PROJECT			CONTRACT NO. 64988	

FINAL SURVEY NO.	SURVEYED PLOTTED TEMPLATE AREAS CHECKED	BY	DATE

ORIGINAL SURVEY NO.	SURVEYED PLOTTED TEMPLATE AREAS CHECKED	BY	DATE



FILE NAME =
#FILE#

USER NAME = #USER*
DESIGNED - THW
DRAWN - THW
CHECKED - AJK
DATE - 4.30 2013

REVISED -
REVISED -
REVISED -
REVISED -

STATE OF ILLINOIS
DEPARTMENT OF TRANSPORTATION

CROSS SECTION - ROCK CUT

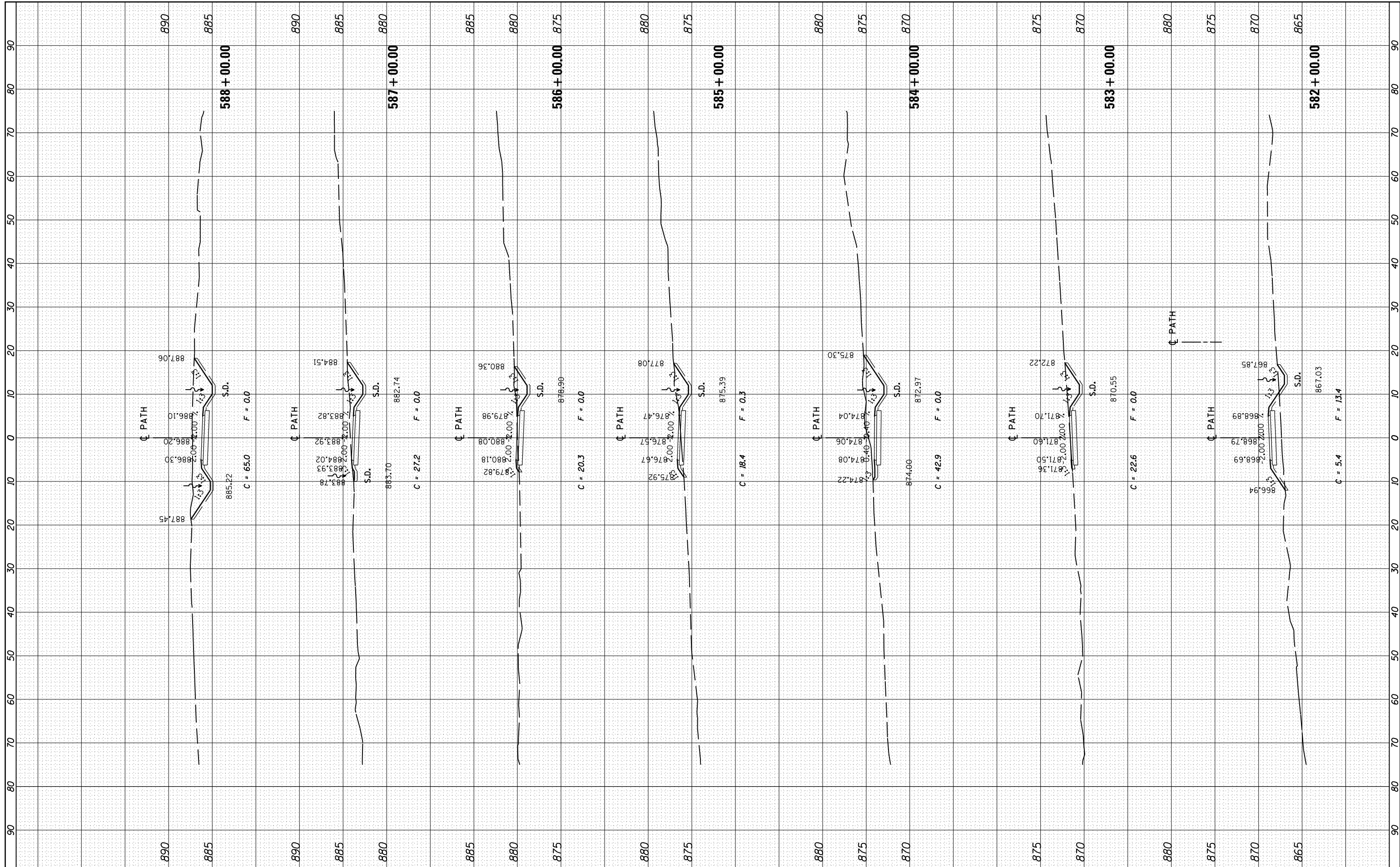
SCALE: SHEET OF SHEETS STA. 577+00.00 TO STA. 581+00.00

F.A.P. RTE.	SECTION	COUNTY	TOTAL SHEETS	SHEET NO.
303	129R	WINNEBAGO	968	964
			CONTRACT NO. 64988	

ILLINOIS FED. AID PROJECT

FINAL SURVEY NO.	SURVEYED PLOTTED AREAS CHECKED	BY	DATE

ORIGINAL SURVEY NO.	SURVEYED PLOTTED AREAS CHECKED	BY	DATE



FILE NAME =
 #FILE#

USER NAME = #USER#
 #SCALE#
 #DATE#

DESIGNED - THW
 DRAWN - THW
 CHECKED - AJK
 DATE - 4.30 2013

REVISED -
 REVISED -
 REVISED -
 REVISED -

STATE OF ILLINOIS
 DEPARTMENT OF TRANSPORTATION

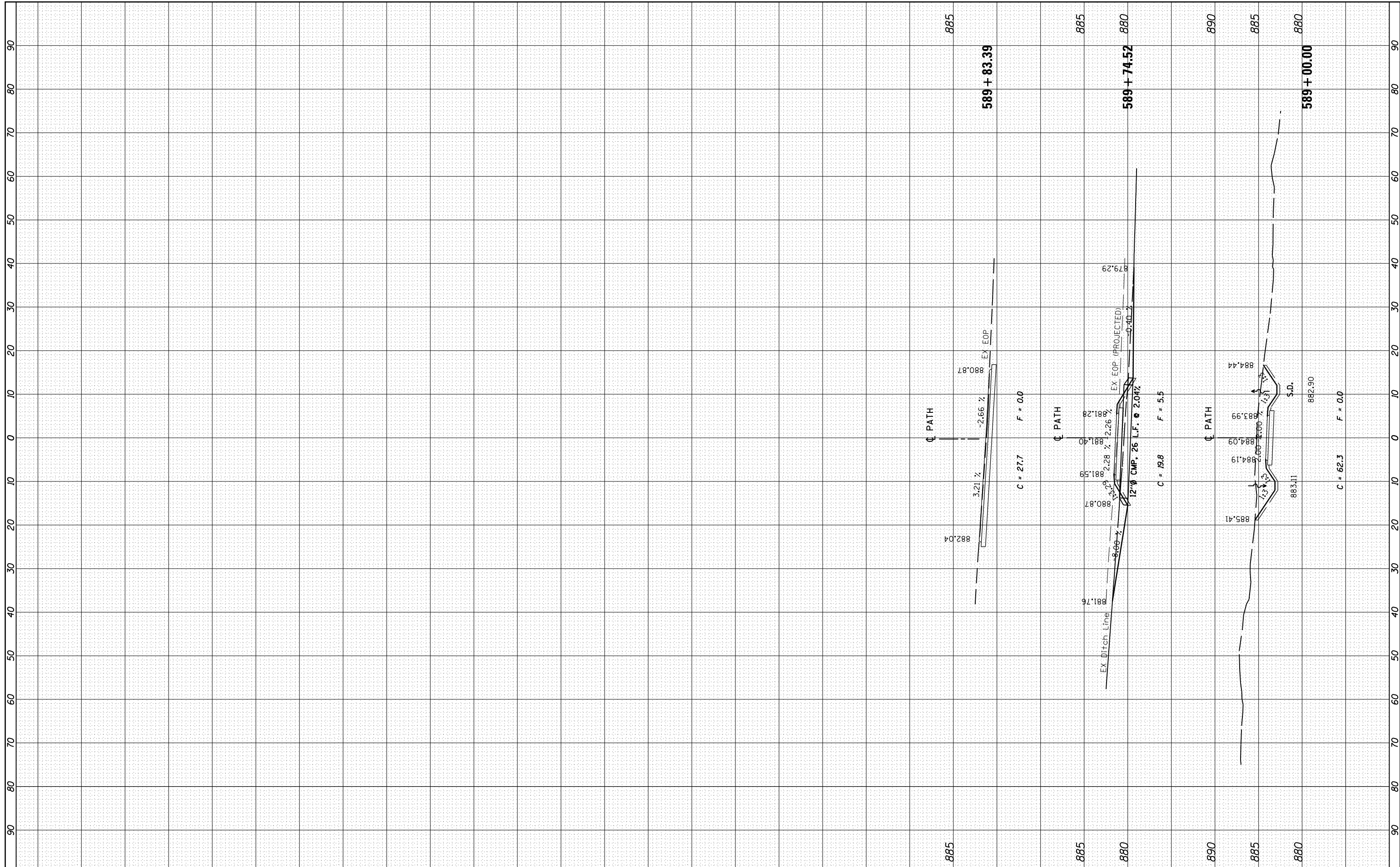
CROSS SECTION - ROCK CUT

SCALE: SHEET OF SHEETS STA. 582+00.00 TO STA. 588+00.00

F.A.P. RTE. 303	SECTION 129R	COUNTY WINNEBAGO	TOTAL SHEETS 968	SHEET NO. 965
ILLINOIS FED. AID PROJECT			CONTRACT NO. 64988	

FINAL SURVEY NO.	SURVEYED PLOTTED AREAS CHECKED	BY	DATE
NOTE BOOK	TEMPLATE AREAS CHECKED		

ORIGINAL SURVEY NO.	SURVEYED PLOTTED AREAS CHECKED	BY	DATE
NOTE BOOK	TEMPLATE AREAS CHECKED		



FILE NAME =
#FILEL#

USER NAME = #USER#
PLOT SCALE = #SCALE#
PLOT DATE = #DATE#

DESIGNED - THW
DRAWN - THW
CHECKED - AJK
DATE - 4.30 2013

REVISED -
REVISED -
REVISED -
REVISED -

STATE OF ILLINOIS
DEPARTMENT OF TRANSPORTATION

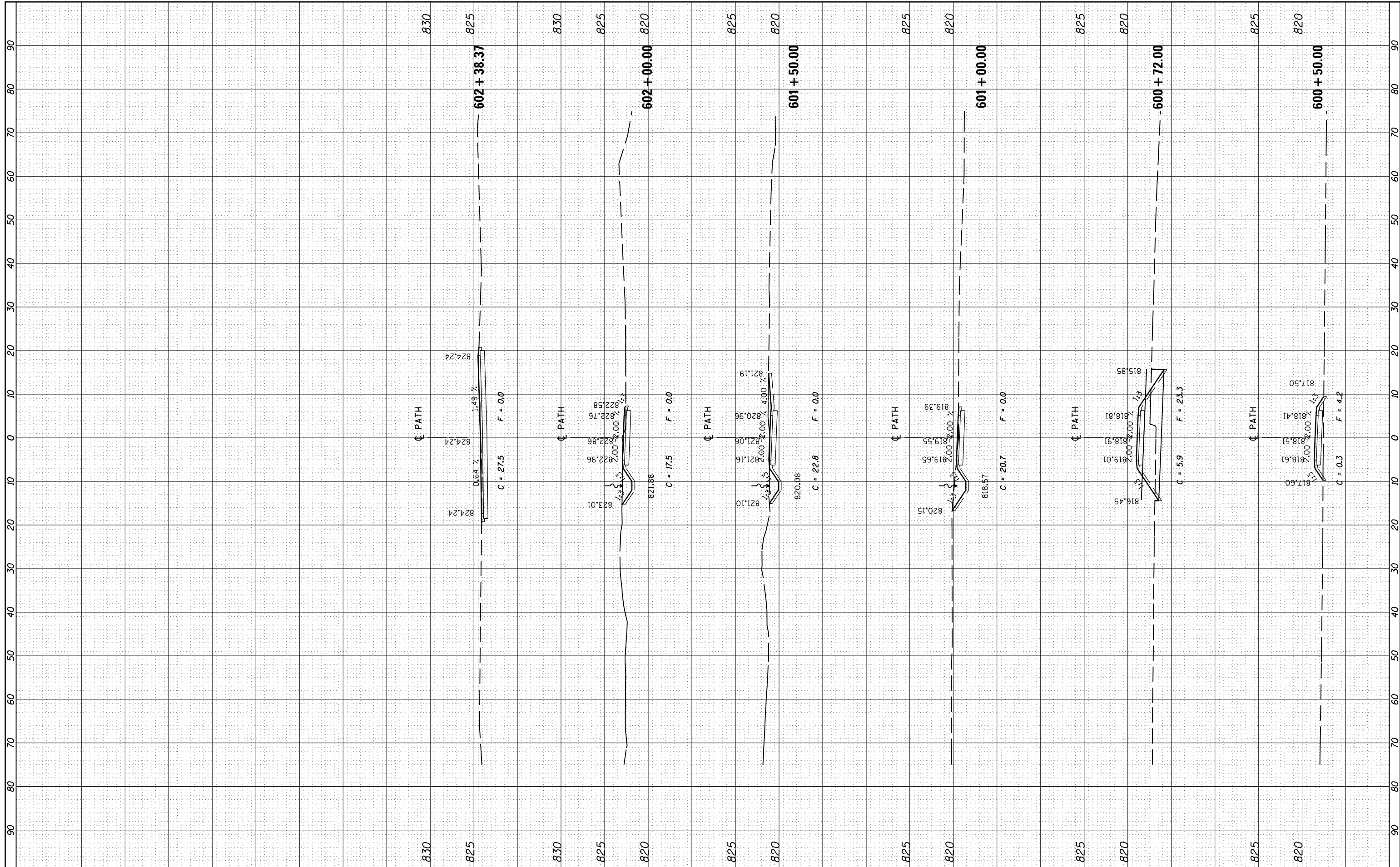
CROSS SECTION - ROCK CUT

SCALE: SHEET OF SHEETS STA. 589+00.00 TO STA. 589+83.39

F.A.P. RTE. 303	SECTION 129R	COUNTY WINNEBAGO	TOTAL SHEETS 968	SHEET NO. 966
			CONTRACT NO. 64988	
ILLINOIS FED. AID PROJECT				

FINAL SURVEY NO.	SURVEYED PLOTTED TEMPLATE AREAS CHECKED	BY	DATE

ORIGINAL SURVEY NO.	SURVEYED PLOTTED TEMPLATE AREAS CHECKED	BY	DATE



FILE NAME =
FILEL

USER NAME = *USER*
PLOT SCALE = *SCALE*
PLOT DATE = *DATE*

DESIGNED - THW
DRAWN - THW
CHECKED - AJK
DATE - 4.30 2013

REVISED -
REVISED -
REVISED -
REVISED -

**STATE OF ILLINOIS
DEPARTMENT OF TRANSPORTATION**

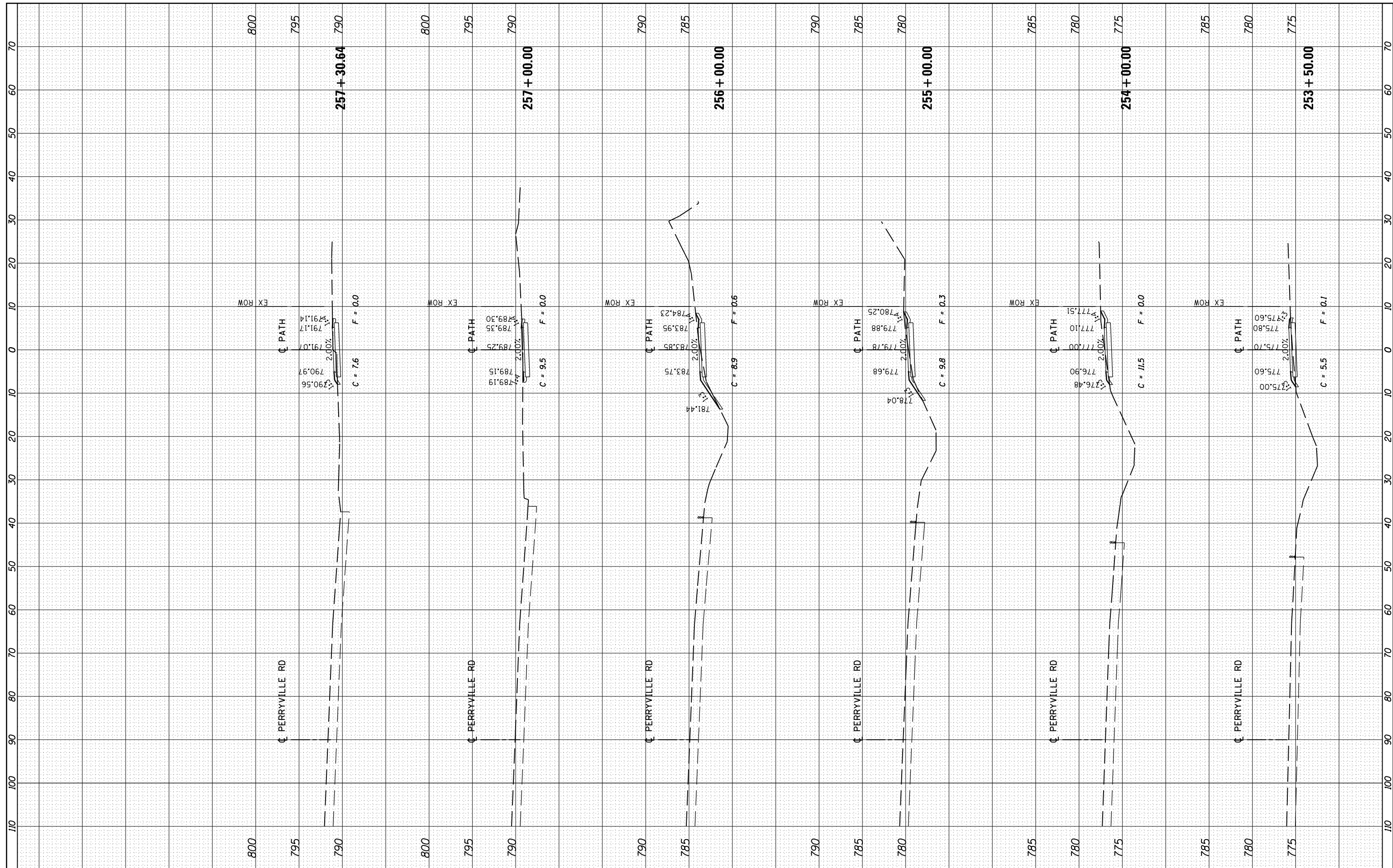
CROSS SECTION - MITCHELL STUB

SCALE: SHEET OF SHEETS STA. 600+50.00 TO STA. 602+38.37

F.A.P. RTE.	SECTION	COUNTY	TOTAL SHEETS	SHEET NO.
303	129R	WINNEBAGO	968	967
CONTRACT NO. 64988			ILLINOIS FED. AID PROJECT	

FINAL SURVEY	SURVEYED	BY	DATE
NOTE BOOK	PLOTTED		
AREAS CHECKED	TEMPLATE		
NO.	AREAS CHECKED		

ORIGINAL SURVEY	SURVEYED	BY	DATE
NOTE BOOK	PLOTTED		
AREAS CHECKED	TEMPLATE		
NO.	AREAS CHECKED		



FILE NAME =	USER NAME = #USER#	DESIGNED - THW	REVISED -
#FILE#		DRAWN - THW	REVISED -
		CHECKED - AJK	REVISED -
		DATE - 4.30 2013	REVISED -

**STATE OF ILLINOIS
DEPARTMENT OF TRANSPORTATION**

CROSS SECTION - PERRYVILLE ROAD			
SCALE:	SHEET	OF	SHEETS
			STA. 253+50.00 TO STA. 257+30.64

F.A.P. RTE.	SECTION	COUNTY	TOTAL SHEETS	SHEET NO.
303	129R	WINNEBAGO	968	968
			CONTRACT NO. 64988	
ILLINOIS FED. AID PROJECT				