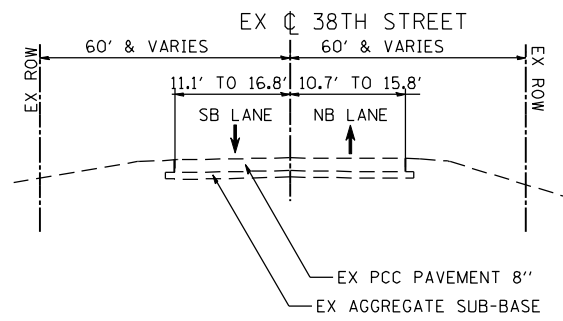
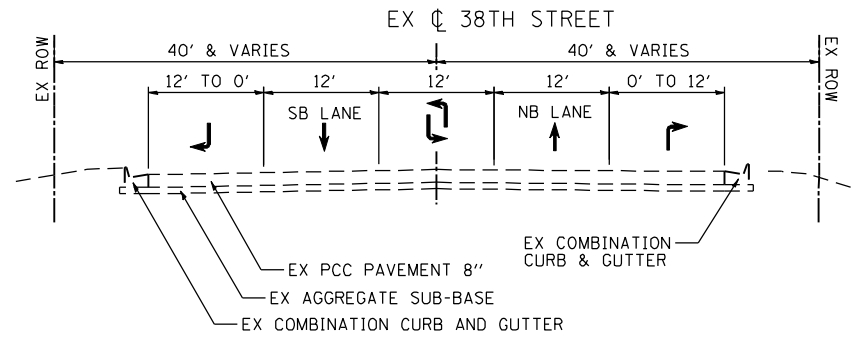


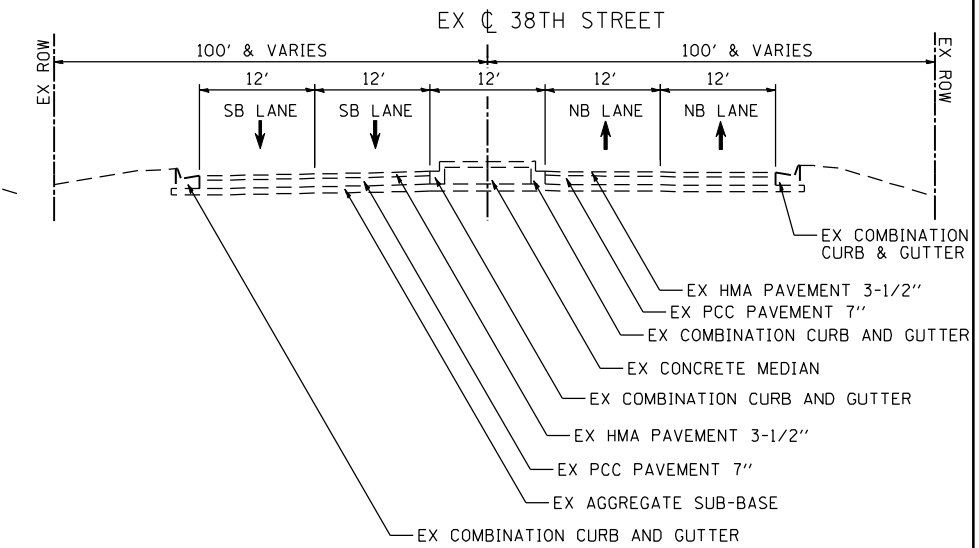
STA 5+19.37 TO STA 6+49.87



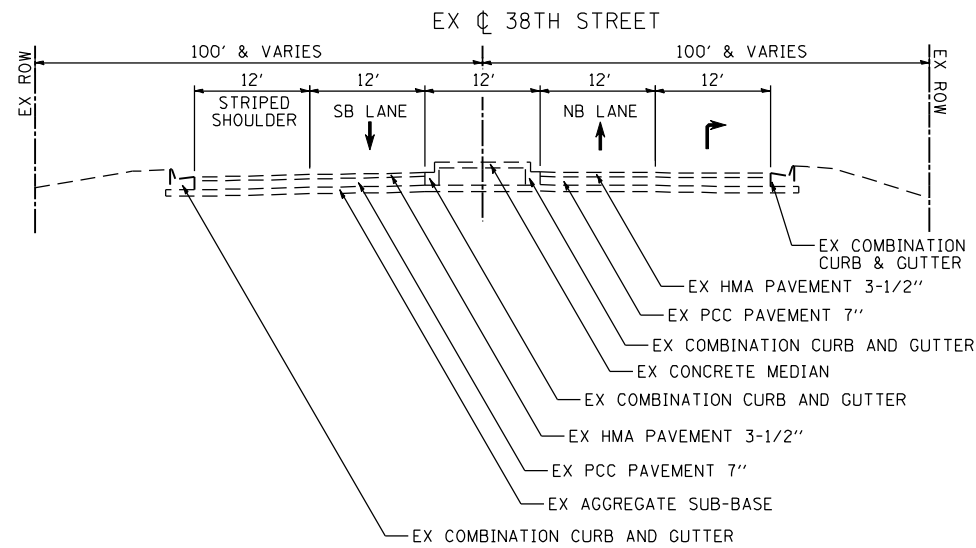
STA 589+74.00 TO STA 594+17.00



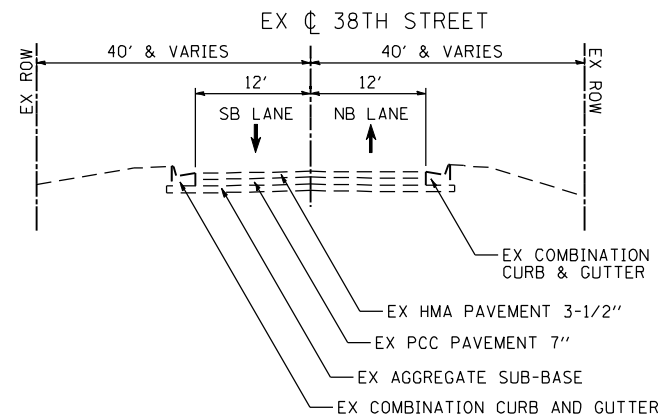
STA 594+17.00 TO STA 597+24.00



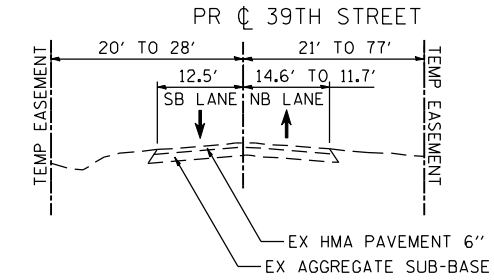
STA 600+89.97 TO STA 605+54.23



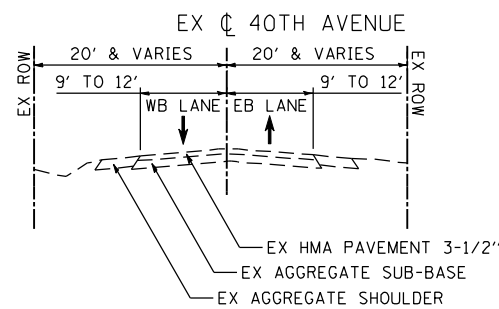
STA 605+54.23 TO STA 608+48.17



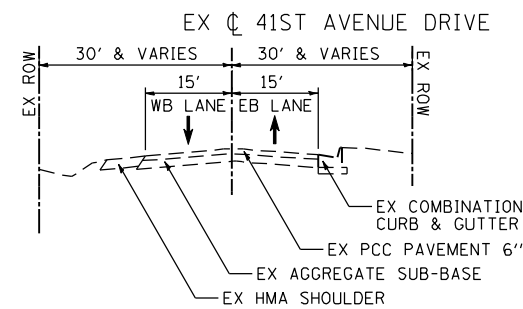
STA 608+48.17 TO STA 615+00.00



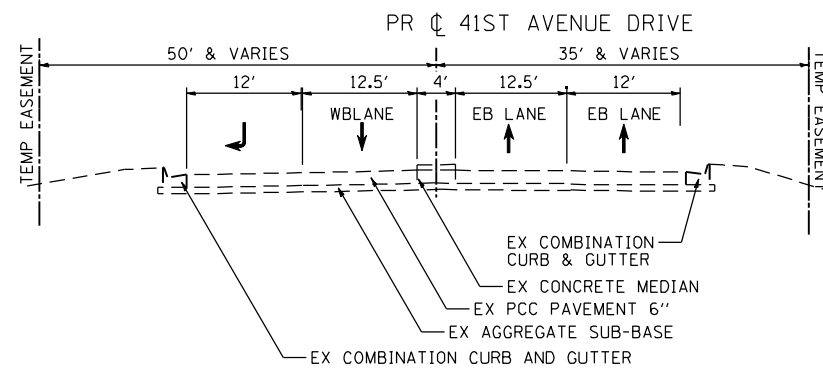
STA 140+55.03 TO STA 141+69.58



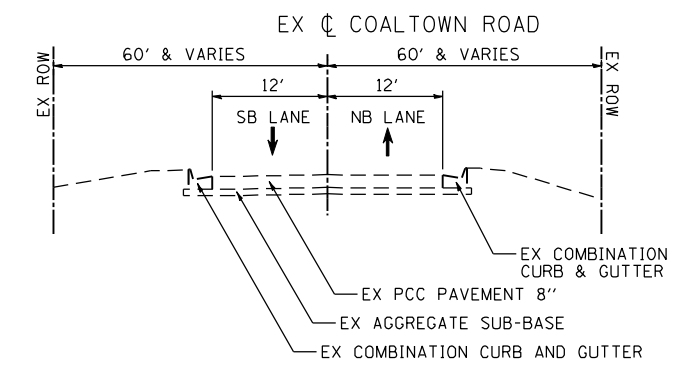
STA 117+52.48 TO STA 129+40.20



STA 184+56 TO STA 192+00



STA 538+55.82 TO STA 540+65.52



STA 1+00 TO STA 10+92.68

FILE NAME: N:\PROJ\000393\00\CONTRACT\1\Design\Typical_Sections\0264884-sh-typical.dgn

Ciorba Group, Inc.
 CONSULTING ENGINEERS
 5507 North Cumberland Avenue, Suite 402
 Chicago, Illinois 60656
 Tel. 773.776.4009 Fax 773.776.4014

USER NAME = espino	DESIGNED -	REVISED -
PLOT SCALE = 28.0000" / IN.	DRAWN -	REVISED -
PLOT DATE = 3/11/2013	CHECKED -	REVISED -
	DATE = 3/11/2013	REVISED -

**STATE OF ILLINOIS
 DEPARTMENT OF TRANSPORTATION**

**FAP 595 (JOHN DEERE ROAD)
 EX TYPICAL SECTIONS**

SCALE: SHEET NO. OF SHEETS STA. TO STA.

F.A.P. RTE. 595	SECTION (142-1)R & 142-1)B	COUNTY ROCK ISLAND	TOTAL SHEETS 507	SHEET NO. 28
CONTRACT NO. 64B84			ILLINOIS FED. AID PROJECT	