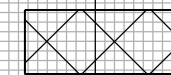


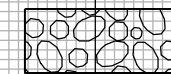
150 140 130 120 110 100 90 80 70 60 50 40 30 20 10 0 10 20 30 40 50 60 70 80 90 100 110 120 130 140 150

**LEGEND**

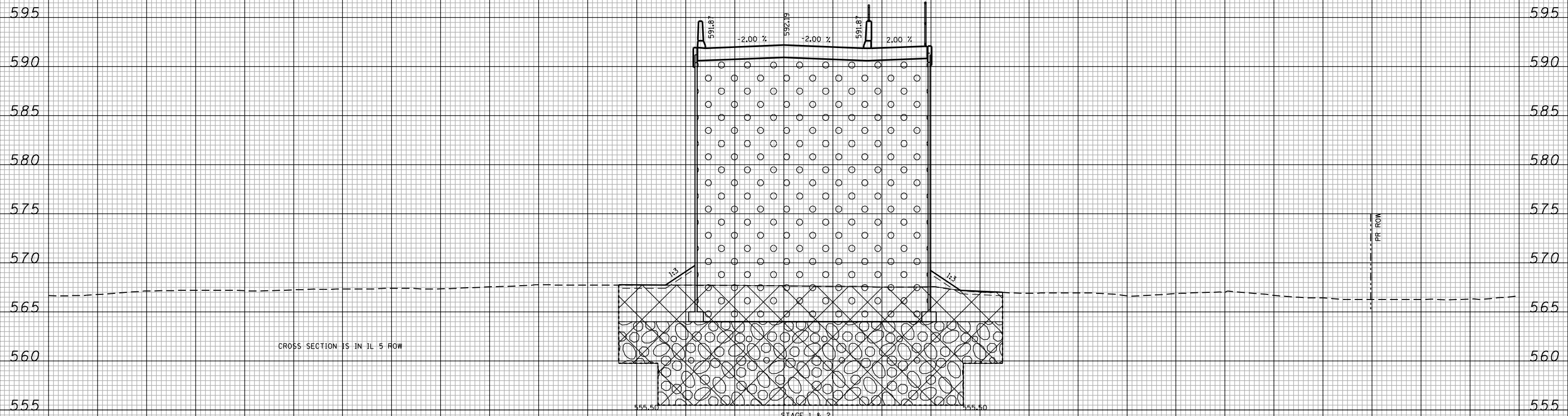
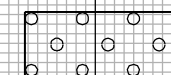
UNSUITABLE



ROCK FILL



SELECT FILL  
(INCLUDED IN THE  
COST OF MSE WALL)



CROSS SECTION IS IN IL 5 ROW

STAGE 1 & 2  
CUT = 0.0 S.F.  
FILL = 104.0 S.F.  
UNSUITABLE = 876.1 S.F.

**526 + 60.85  
BACK**

FILE NAME: c:\proj\0802193.08\contract\1\design\sections\0264884-sh1-wash-4DR.dgn

**CG** Ciorba Group, Inc.  
CONSULTING ENGINEERS  
5507 North Cumberland Avenue, Suite 402  
Chicago, Illinois 60656  
Tel. 773.775.4009 Fax 773.775.4014

USER NAME = espino	DESIGNED -	REVISED -
	DRAWN -	REVISED -
PLOT SCALE = 20.0000' / IN.	CHECKED -	REVISED -
PLOT DATE = 3/11/2013	DATE - 3/11/2013	REVISED -

**STATE OF ILLINOIS  
DEPARTMENT OF TRANSPORTATION**

**41ST DRIVE CONNECTOR  
CROSS SECTIONS**

SCALE: SHEET NO. OF SHEETS STA. 526+60.83 TO STA. 526+60.83

F.A.P. RTE.	SECTION	COUNTY	TOTAL SHEETS	SHEET NO.
595	(142-1)R & 142-1)B	ROCK ISLAND	507	438
CONTRACT NO. 64B84				
FED. ROAD DIST. NO. - [ILLINOIS] FED. AID PROJECT				