
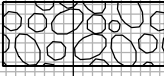
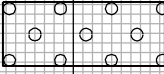


LEGEND

- UNSUITABLE 
- ROCK FILL 
- SELECT FILL (INCLUDED IN THE COST OF MSE WALL) 

STAGE 1 & 2
 CUT = 0.0 S.F.
 FILL = 105.1 S.F.
 UNSUITABLE = 1188.0 S.F.
 ROCKFILL = 872.9 S.F.

528 + 00.00

STAGE 1 & 2
 CUT = 0.2 S.F.
 FILL = 173.1 S.F.
 UNSUITABLE = 1125.1 S.F.
 ROCKFILL = 645.2 S.F.

527 + 50.00

FILE NAME: c:\prow\0802193.08\contract\1\design\sections\0264884-sh1-wash-41DR.dgn

CG Ciorba Group, Inc.
 CONSULTING ENGINEERS
 5507 North Cumberland Avenue, Suite 402
 Chicago, Illinois 60656
 Tel. 773.775.4009 Fax 773.775.4014

USER NAME = espino	DESIGNED -	REVISED -
	DRAWN -	REVISED -
PLOT SCALE = 20.0000' / IN.	CHECKED -	REVISED -
PLOT DATE = 3/11/2013	DATE - 3/11/2013	REVISED -

**STATE OF ILLINOIS
 DEPARTMENT OF TRANSPORTATION**

**41ST DRIVE CONNECTOR
 CROSS SECTIONS**

SCALE: SHEET NO. OF SHEETS STA. 527+50.00 TO STA. 528+00.00

F.A.P. RTE.	SECTION	COUNTY	TOTAL SHEETS	SHEET NO.
595	(142-1)R & 142-1)B	ROCK ISLAND	507	441
CONTRACT NO. 64B84				
FED. ROAD DIST. NO. - [ILLINOIS] FED. AID PROJECT				