







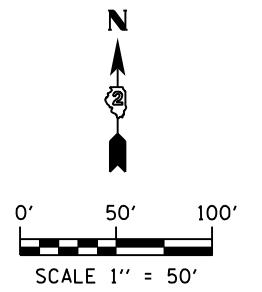


**TEMPORARY EROSION CONTROL ITEMS**

-  PERIMETER EROSION BARRIER
-  TEMPORARY DITCH CHECK
-  INLET AND PIPE PROTECTION
-  TEMPORARY SEDIMENT BASIN

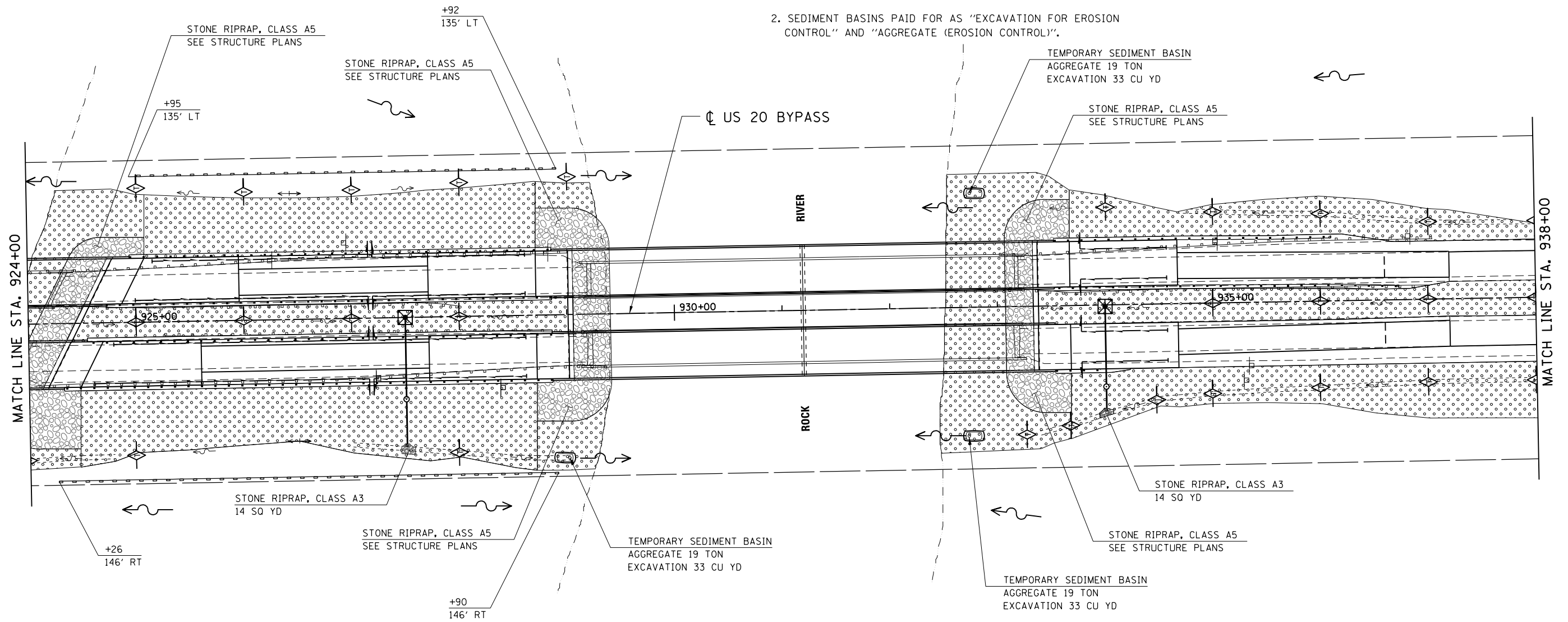
**PERMANENT EROSION CONTROL ITEMS**

-  SEEDING (OF CLASS SPECIFIED) & EROSION CONTROL BLANKET
-  STONE RIPRAP, CLASS A3
-  STONE RIPRAP, CLASS A5
-  DIRECTION OF FLOW



**NOTES:**

1. SEE THE "STORM WATER POLLUTION PREVENTION PLAN" FOR MORE INFORMATION ON TEMPORARY EROSION CONTROL ITEMS.
2. SEDIMENT BASINS PAID FOR AS "EXCAVATION FOR EROSION CONTROL" AND "AGGREGATE (EROSION CONTROL)".



FILE NAME = D264019-ah-t-Eros\_06.dgn  
 MODEL = Default  
 PLOT DRIVER = V8...IDOT\_PDF...1x17.pltcf9



USER NAME = rgoertz	DESIGNED - FBN	REVISED -
PLOT SCALE = 100.0000' / in.	DRAWN - FBN	REVISED -
PLOT DATE = 8/16/2013	CHECKED - CMS	REVISED -
	DATE - 07/01/2013	REVISED -

**STATE OF ILLINOIS**  
**DEPARTMENT OF TRANSPORTATION**

**EROSION & SEDIMENT CONTROL PLAN**  
**US 20 BYPASS**  
 SCALE: 1" = 50'    SHEET NO.    OF    SHEETS    STA. 924+00    TO    STA. 938+00

F.A.P. RTE.	SECTION	COUNTY	TOTAL SHEETS	SHEET NO.
301	3BR & 3BR-1	WINNEBAGO	290	84
CONTRACT NO. 64D19				
FED. ROAD DIST. NO.    ILLINOIS FED. AID PROJECT				