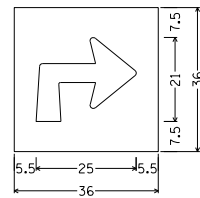


No border, White on Fluorescent orange;  
90 Deg Advanced Turn Arrow 25.0" X 21.0" Black;  
Table of widths and spaces.

5.5	25.0	5.5
-----	------	-----

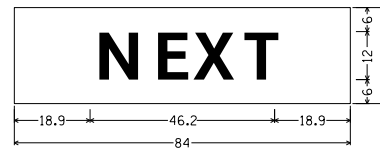
**SIGN PLATE DETAIL A**



No border, White on Fluorescent orange;  
90 Deg Advanced Turn Arrow 25.0" X 21.0" Black;  
Table of widths and spaces.

5.5	25.0	5.5
-----	------	-----

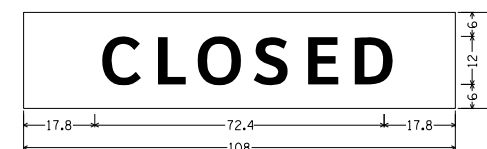
**SIGN PLATE DETAIL B**



No border, Black on Fluorescent orange;  
[NEXT] Black ClearviewHwy-5-W;  
Table of widths and spaces.

N	E	X	T
18.9	9.9	4.8	7.7
2.6	10.3	2.1	8.8
18.9			


**SIGN PLATE DETAIL C**



No border, White on Fluorescent orange;  
[CLOSED] Black ClearviewHwy-5-W;  
Table of widths and spaces.

C	L	O	S	E	D
17.8	9.8	3.7	7.0	3.4	11.1
3.4	8.7	3.9	7.7	4.0	9.7
17.8					

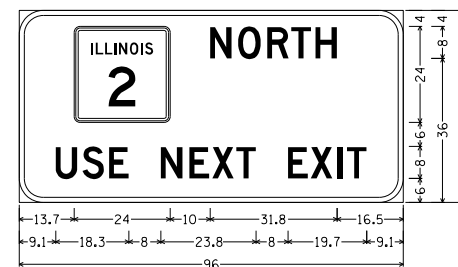
**SIGN PLATE DETAIL D**



Stopped Or Slow Traffic When Flashing; 2.25" Radius, 1.0" Border, 0.5" Indent, Black on Orange;  
\*STOPPED OR SLOW TRAFFIC D 2K; \*WHEN FLASHING D 2K;  
Table of letter and object info.

S	T	O	P	E	D	O	R
19.37	24.69	29.94	36.45	42.26	48.07	53.60	65.36
71.87							
S	L	O	W	T	R	A	F
14.88	20.84	26.09	31.97	45.20	50.89	58.91	62.91
68.30	73.89	76.35					
W	H	E	N	F	L	A	S
11.04	16.32	24.76	30.29	42.05	47.44	52.20	58.71
64.88	71.10	73.90	80.20				

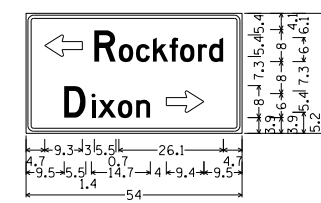
**RTTC SIGN DETAIL**



6.0" Radius, 1.3" Border, Black on Orange;  
[NORTH] White D 2K [ ] White ClearviewHwy-5-W 90° spacing;  
[USE NEXT EXIT] White D 2K 90° spacing;  
Table of widths and spaces.

I	L	L	I	N	O	I	S
13.7	24.0	10.0	5.5	1.5	5.7	1.6	5.4
0.6	5.0	1.1	5.4	16.5			
U	S	E	N	E	X	T	
9.1	5.5	1.2	5.4	1.2	5.0	8.0	
5.4	1.8	4.9	0.7	5.5	0.6	4.9	
8.0	5.0	0.7	5.4	1.3	1.2	1.1	
5.0	9.1						

**SIGN DETAIL A**



1.9" Radius, 0.8" Border, 0.5" Indent, Black on Green;  
Standard Arrow Custom 9.4" X 5.4" 180° White;  
[Rockford] White D 2K 90° spacing;  
[Dixon] White D 2K;  
Standard Arrow Custom 9.4" X 5.4" 0° White;  
Table of widths and spaces.

R	O	C	K	F	O	R	D
4.7	9.3						
3.0	5.5	0.7	3.6	0.7	3.5	0.7	3.9
0.3	2.2	0.4	3.6	0.9	2.3	0.4	3.6
4.7							
D	I	X	O	N			
9.5	5.5	1.4	0.9	0.6			
4.7	0.4	3.6	1.0	3.5			
4.0	9.4	9.5					

**SIGN DETAIL B**

FILE NAME = D264019-ah-t-Sign\_Detail.dgn  
MODEL = Default  
PLOT DRIVER = V8...IDOT\_PDF...11x17.pltcf9



USER NAME = rgoertz	DESIGNED - RG	REVISED -
PLOT SCALE = 4.0000' / in.	DRAWN - TRF	REVISED -
PLOT DATE = 8/16/2013	CHECKED - CMS	REVISED -
	DATE - 07/01/2013	REVISED -

STATE OF ILLINOIS  
DEPARTMENT OF TRANSPORTATION

SIGN DETAILS

SCALE: SHEET NO. OF SHEETS STA. TO STA.

F.A.P. RTE.	SECTION	COUNTY	TOTAL SHEETS	SHEET NO.
301	3BR & 3BR-1	WINNEBAGO	290	99
CONTRACT NO. 64D19				
FED. ROAD DIST. NO. ILLINOIS FED. AID PROJECT				