


# TRAFFIC CONTROL FOR TRANSITION AREAS

## CASE 2

SIGNS, DEVICES & FLAGGERS  
ACCORDING TO APPLICABLE  
TRAFFIC CONTROL STANDARDS



G20-I103(0)-3660

DRUMS OR BARRICADES  
@ 50' CENTERS


L (2)

DRUMS OR BARRICADES  
@ 50' CENTERS

L (2)

SIGNS, DEVICES & FLAGGERS  
ACCORDING TO APPLICABLE  
TRAFFIC CONTROL STANDARDS

1  
3



W2-III5(0)-3618

R2-1-3648

R10-19aP-3618

R2-I106-3618

### GENERAL NOTES

THIS DETAIL IS TO BE USED IN CONJUNCTION WITH THE APPLICABLE MULTILANE TRAFFIC CONTROL AND PROTECTION STANDARD.

1. If applicable, Use speed limit as shown on applicable multilane Traffic Control and Protection Standard.
2. If the work is within 2500 feet of the transition when the speed is > 40 mph, or 1500 feet for all other speeds, the detail shall be used.
3. WORK ZONE SPEED LIMIT 55 BEGINS shall be replaced with WORK ZONE SPEED LIMIT 45 BEGINS where the workers are within 500 feet of the transition.

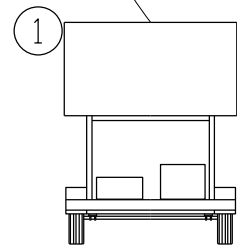
THIS TRAFFIC CONTROL DETAIL SHALL BE INCLUDED IN THE COST OF SPECIFIED TRAFFIC CONTROL STANDARDS OR ITEMS.

WORK ZONE PUBLIC INFORMATION SIGN



W20-1(0)-48

PORTABLE CHANGEABLE MESSAGE SIGN



500'

500'

500'

500'

500'



○ DRUMS OR BARRICADES

▨ WORK AREA

NOTE: STANDARDS 701301 AND 701306 SHALL NOT BE USED WITHIN 500 FEET OF THE TRANSITION.

FILE NAME = D264019-ah-t-02-Detail.dgn  
MODEL = Default  
PLOT DRIVER = V8...IDOT...PDF...1x17.plt



USER NAME = rgoertz	DESIGNED -	REVISED - 1-16-13
PLOT SCALE = 48.0000' / in.	DRAWN -	REVISED -
PLOT DATE = 8/16/2013	CHECKED - CMS	REVISED -
	DATE - 07/01/2013	REVISED -

STATE OF ILLINOIS  
DEPARTMENT OF TRANSPORTATION

REGION 2 / DISTRICT 2 STANDARD			
SCALE:	SHEET NO.	OF SHEETS	STA. TO STA.

F.A.P. RTE.	SECTION	COUNTY	TOTAL SHEETS	SHEET NO.
301	3BR & 3BR-1	WINNEBAGO	290	250
CONTRACT NO. 64D19				
FED. ROAD DIST. NO. ILLINOIS FED. AID PROJECT				