

F.A.I. RTE.	SECTION	COUNTY	TOTAL SHEETS	SHEET NO.
57	(140)BR, BR-1 & I(1)	KANKAKEE	183	1
		ILLINOIS	CONTRACT NO. 66750	

STATE OF ILLINOIS
DEPARTMENT OF TRANSPORTATION
DIVISION OF HIGHWAYS

FOR INDEX OF SHEETS, SEE SHEET NO. 2

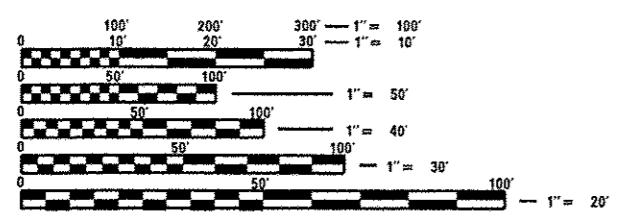
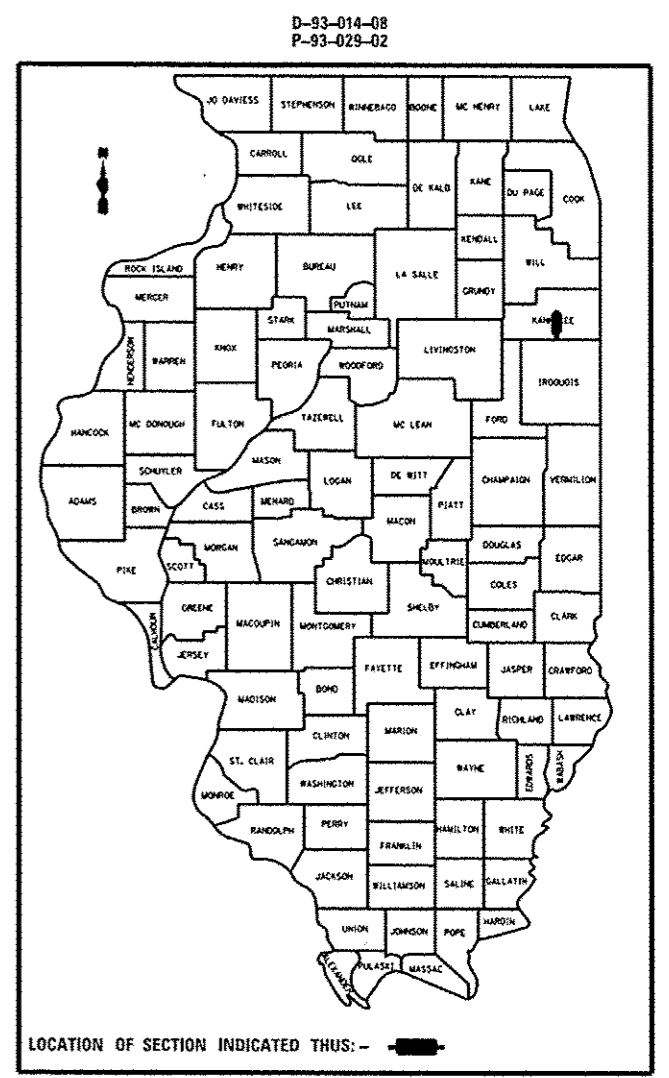
**PROPOSED
HIGHWAY PLANS**

**FAI ROUTE 57 (I-57)
SECTION (140)BR, BR-1 & I(1)
PROJECT : *ACNHPP-0057(307)*
TYPE of IMPROVEMENT: REMOVE & REPLACE
STRUCTURES, APPROACH PAVEMENT WORK
KANKAKEE COUNTY**

C-93-027-08

LIST OF ILLINOIS DOT HIGHWAY STANDARDS

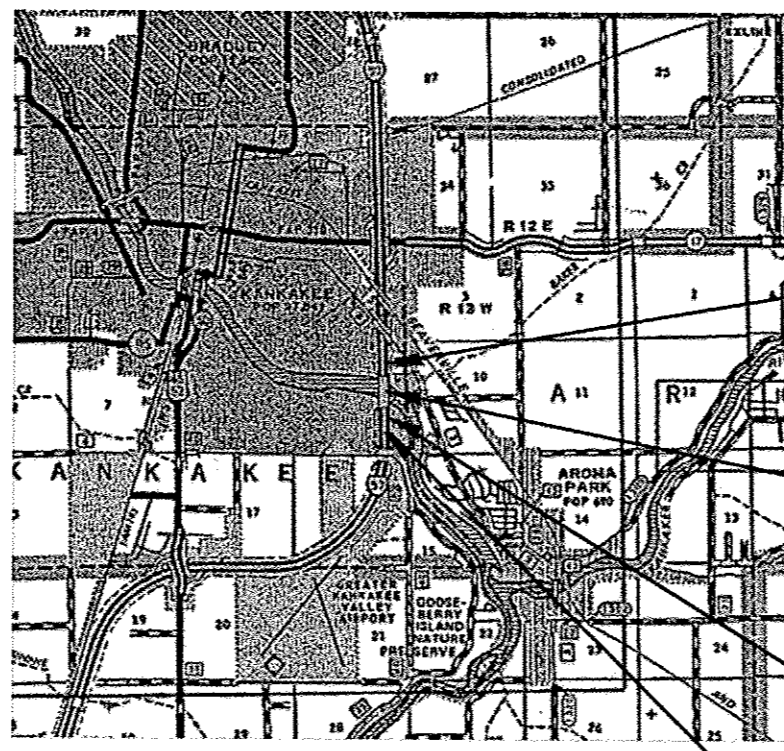
- 000001-06 STANDARD SYMBOLS, ABBREVIATIONS AND PATTERNS
- 001001-02 AREAS OF REINFORCEMENT BARS
- 001006 DECIMAL OF AN INCH AND OF A FOOT
- 202001-01 EARTH MEDIAN DITCH CHECK
- 280001-07 TEMPORARY EROSION CONTROL SYSTEMS
- 442101-07 CLASS B PATCHES
- 515001-03 NAME PLATE FOR BRIDGES
- 542401-01 METAL END SECTION FOR PIPE CULVERTS
- 609006-05 BRIDGE APPROACH PAVEMENT (DRAIN DETAIL)
- 630001-10 STEEL PLATE BEAM GUARDRAIL
- 630106-01 LONG-SPAN GUARDRAIL OVER CULVERT
- 630201-06 PCC/HMA STABILIZATION AT STEEL PLATE BEAM GUARDRAIL
- 630301-06 SHOULDER WIDENING FOR TYPE 1 (SPECIAL) GUARDRAIL TERMINALS
- 631011-09 TRAFFIC BARRIER TERMINAL, TYPE 2
- 631031-11 TRAFFIC BARRIER TERMINAL, TYPE 6
- 635001-01 DELINEATORS
- 635006-03 REFLECTOR AND TERMINAL MARKER PLACEMENT
- 635011-02 REFLECTOR MARKER AND MOUNTING DETAILS
- 637001-05 CONCRETE BARRIER, DOUBLE FACE, 32 IN. (815mm) HEIGHT
- 637006-03 CONCRETE BARRIER, DOUBLE FACE, 42 IN. (1065mm) HEIGHT
- 638001-02 GLARE SCREEN BLADES
- 642001-02 SHOULDER RUMBLE STRIPS, 16 INCH
- 643001-01 SAND MODULE IMPACT ATTENUATORS
- 664001-02 CHAIN LINK FENCE
- 665001-02 WOVEN WIRE FENCE
- 667101-02 PERMANENT SURVEY MARKERS
- 701400-06 APPROACH TO LANE CLOSURE, FREEWAY/EXPRESSWAY
- 701401-07 LANE CLOSURE, FREEWAY/EXPRESSWAY
- 701402-09 LANE CLOSURE, FREEWAY/EXPRESSWAY, WITH BARRIER
- 701406-07 LANE CLOSURE, FREEWAY/EXPRESSWAY, DAY OPERATIONS ONLY
- 701901-02 TRAFFIC CONTROL DEVICES
- 704001-07 TEMPORARY CONCRETE BARRIER
- 780001-03 TYPICAL PAVEMENT MARKINGS
- 781001-03 TYPICAL APPLICATIONS RAISED REFLECTIVE PAVEMENT MARKERS
- 825001-01 LIGHTING CONTROLLER, POLE MOUNTED, 240V
- 830026 TEMPORARY ROADWAY LIGHTING



FULL SIZE PLANS HAVE BEEN PREPARED USING STANDARD ENGINEERING SCALES. REDUCED SIZED PLANS WILL NOT CONFORM TO STANDARD SCALES. IN MAKING MEASUREMENTS ON REDUCED PLANS, THE ABOVE SCALES MAY BE USED.

J.U.L.I.E.
JOINT UTILITY LOCATION INFORMATION FOR EXCAVATION
1-800-892-0123
OR 811

PROJECT ENGINEER – CRAIG REED, P.E.
UNIT CHIEF – PAT BRABOY, P.E.
KANKAKEE TOWNSHIP
CONTRACT NO. 66750



STA. 235+04 PROJECT BEGINS

S.N. 046-0003 (I-57 NB) &
S.N. 046-0004 (I-57 SB) EXISTING
STRUCTURES TO BE REPLACED
WITH S.N. 046-0135 (I-57 NB) &
S.N. 046-0136 (I-57 SB)

REMOVE AND REPLACE EXISTING
PEDESTRIAN CULVERT EXIST SN 046-2543
PROP SN 046-2552

STA. 280+72 PROJECT ENDS

GROSS LENGTH = 4568.0 FT. = 0.87 MILE
NET LENGTH = 4568.0 FT. = 0.87 MILE

FUNCTIONAL CLASSIFICATION
FAI INTERSTATE
2012 ADT = 21500
PV = 70.4% SU = 3.1% MU = 26.5%

STATE OF ILLINOIS
DEPARTMENT OF TRANSPORTATION
DIVISION OF HIGHWAYS

SUBMITTED *8/22 2013*
Paul A. Larkins
DEPUTY DIRECTOR OF HIGHWAYS, REGION ENGINEER

October 4 2013
John D. Baranzelli, P.E.
ENGINEER OF DESIGN AND ENVIRONMENT

October 4 2013
Omer Osman, P.E.
DIRECTOR OF HIGHWAYS, CHIEF ENGINEER

**PRINTED BY THE AUTHORITY
OF THE STATE OF ILLINOIS**