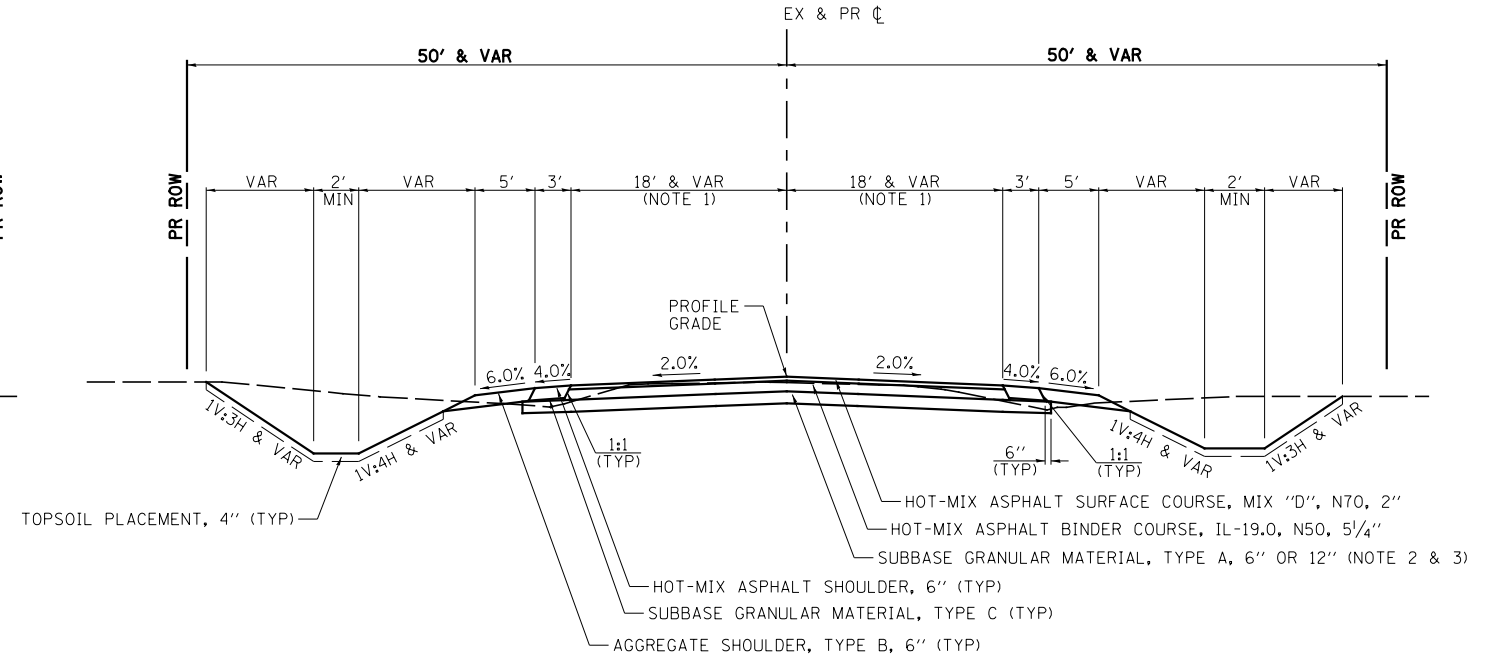


**PROPOSED TYPICAL SECTION
AIRPORT RD.**

STA 300+00 TO STA 308+95
(ALSO SEE PCC PAVEMENT DETAIL.)

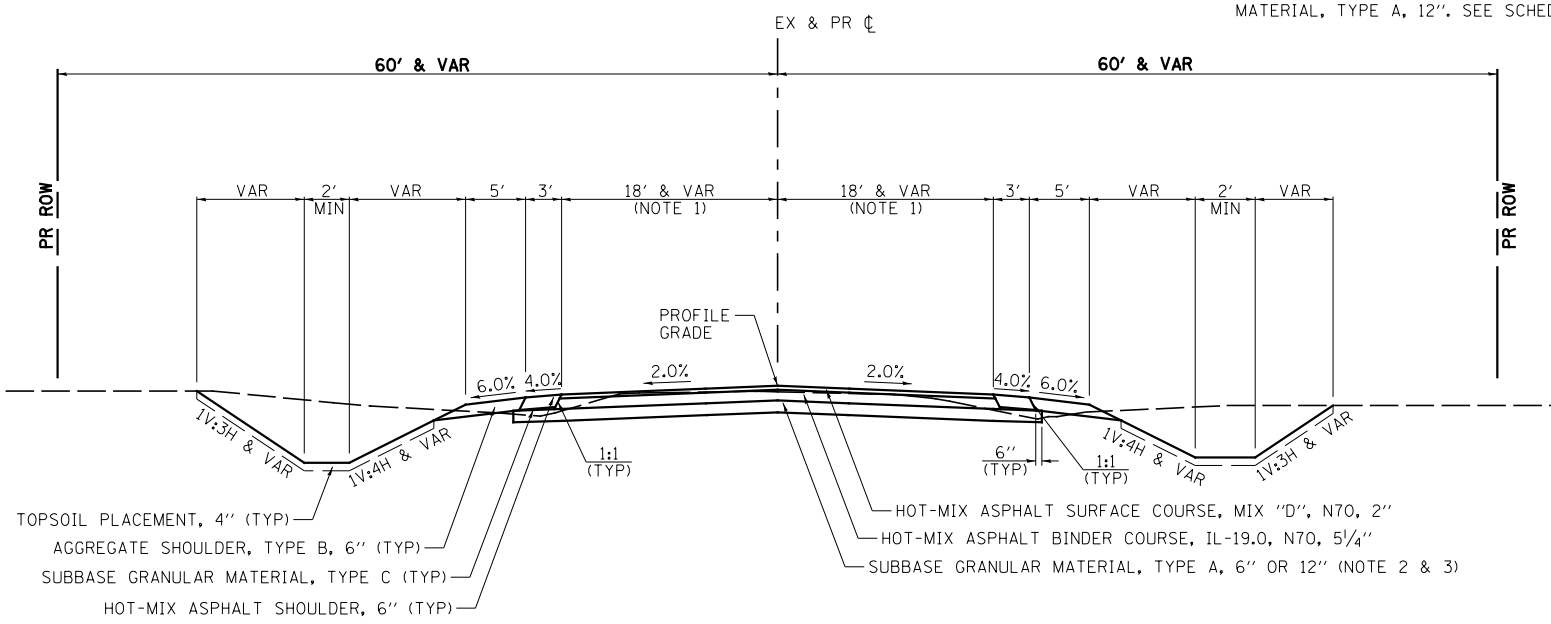
NOTES:

- SEE PLAN & PROFILE SHEETS FOR WIDTHS.
- SUBBASE GRANULAR MATERIAL, TYPE A, 12", LOCATIONS:
STA 411+00 TO STA 415+00
STA 510+00 TO STA 515+25
GEOTECHNICAL FABRIC FOR GROUND STABILIZATION REQUIRED AT THESE LOCATIONS.
- TRANSVERSE UNDERDRAIN SHALL BE INSTALLED AT LOW POINTS OF SUBBASE GRANULAR MATERIAL, TYPE A, 12", LOCATIONS. THE TOP SHALL BE 6" BELOW THE BOTTOM OF THE SUBBASE GRANULAR MATERIAL, TYPE A, 12". SEE SCHEDULES FOR LOCATIONS.



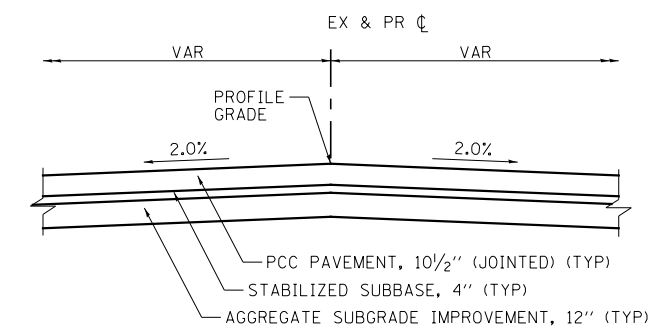
**PROPOSED TYPICAL SECTION
MINOOKA RD.**

STA 403+58 TO STA 408+59
STA 409+39 TO STA 416+53
(ALSO SEE PCC PAVEMENT DETAIL.)



**PROPOSED TYPICAL SECTION
SHERRILL RD.**

STA 500+88 TO STA 508+59
STA 509+39 TO STA 516+08
(ALSO SEE PCC PAVEMENT DETAIL.)



PCC PAVEMENT DETAIL

AIRPORT RD.: STA 308+59 TO STA 308+95
MINOOKA RD. : STA 408+09 TO STA 408+59
STA 409+39 TO STA 409+88
SHERRILL RD.: STA 508+09 TO STA 508+59
STA 509+39 TO STA 509+91

FILE NAME = V:\3195\66883 (South Section)\CADD Sheets\0366883-sht-typical-6.dgn	USER NAME = bdecreene	DESIGNED - LDZ	REVISED -	STATE OF ILLINOIS DEPARTMENT OF TRANSPORTATION	AIRPORT RD., MINOOKA RD. & SHERRILL RD. PROPOSED TYPICAL SECTIONS			F.A.P. RTE.	SECTION	COUNTY	TOTAL SHEETS	SHEET NO.	
PLOT SCALE = 16.000' / in.	CHECKED - DJD	REVISED -	326					(110)R, BR & BR-1	GRUNDY	644	39		
PLOT DATE = 8/6/2013	DATE - 7/15/2013	REVISED -	CONTRACT NO. 66883										
							SCALE: N/A		SHEET NO. 6 OF 6 SHEETS		STA. N/A TO STA. N/A		ILLINOIS FED. AID PROJECT