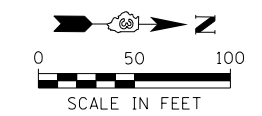
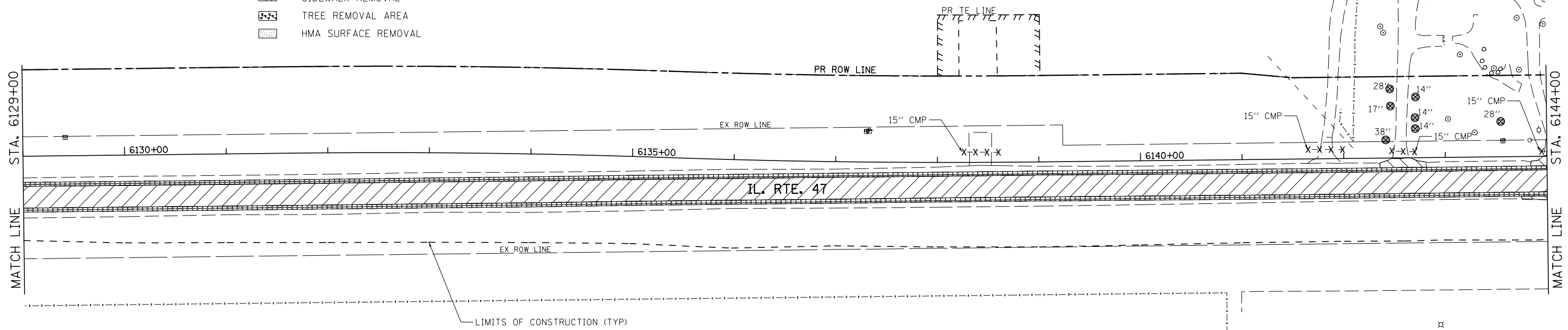
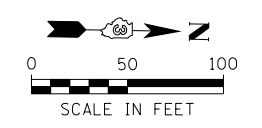


LEGEND

- PAVEMENT REMOVAL
- DRAINAGE STRUCTURE TO BE REMOVED
- COMB. CONC. CURB AND GUTTER REMOVAL
- PIPE CULVERT/STORM SEWER REMOVAL
- TREE REMOVAL
- DRIVEWAY PAVEMENT REMOVAL
- GUARDRAIL REMOVAL
- PAVED SHOULDER REMOVAL
- REMOVAL OF EXISTING STRUCTURES
- ISLAND PAVEMENT REMOVAL
- SIDEWALK REMOVAL
- TREE REMOVAL AREA
- HMA SURFACE REMOVAL



| | | | | | | | | | | | | |
|--|-------------------------------|------------------|-----------|---|--------------------------------------|---------------------------|---------------------------|------------------------------|--------------------|---------------|--|--|
| FILE NAME = V:\3195\66883 (South Section)\CADD Sheets\0366883-sht-rem-04.dgn | USER NAME = bdecreene | DESIGNED - AS | REVISED - | STATE OF ILLINOIS DEPARTMENT OF TRANSPORTATION | IL. RTE. 47 REMOVAL PLANS | F.A.P. RTE. 326 | SECTION (110R, BR & BR-1) | COUNTY GRUNDY | TOTAL SHEETS 644 | SHEET NO. 102 | | |
| SHT.PLAN | PLOT SCALE = 100.0000' / 1in. | CHECKED - ST | REVISED - | | | SCALE: 1"=50' | SHEET NO. 4 OF 13 SHEETS | STA. 6114+00 TO STA. 6144+00 | CONTRACT NO. 66B83 | | | |
| | PLOT DATE = 8/6/2013 | DATE - 7/15/2013 | REVISED - | | | ILLINOIS FED. AID PROJECT | | | | | | |
| | | | | | | | | | | | | |