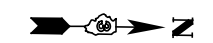
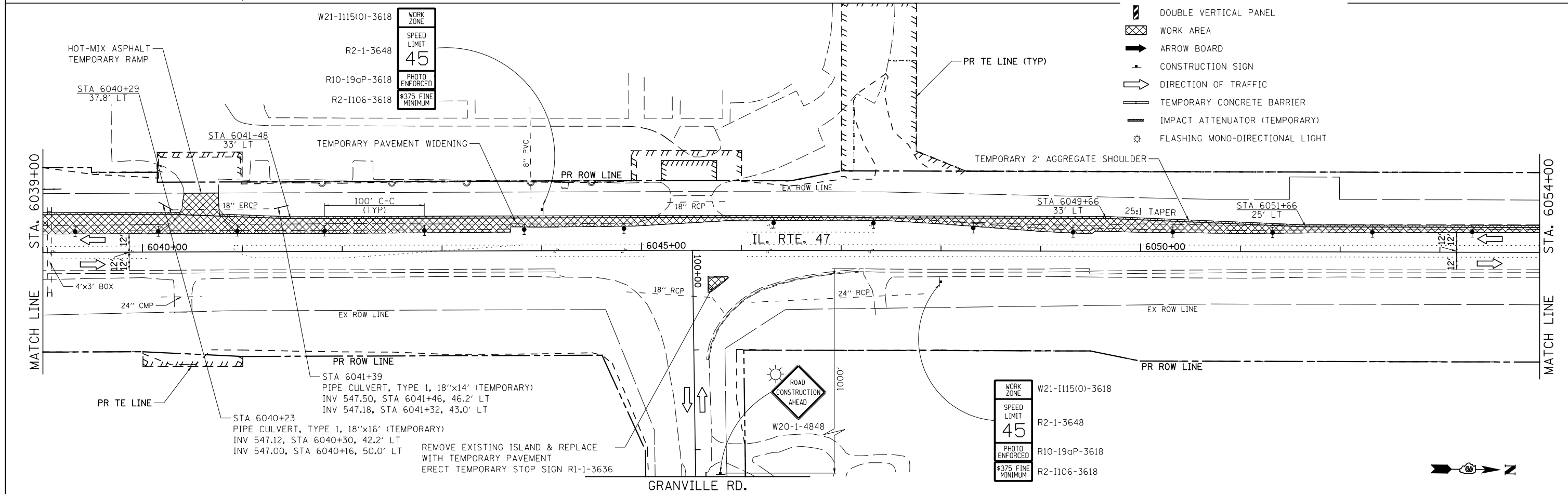
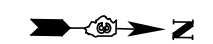


LEGEND

- ▲ DIRECTION INDICATOR BARRICADE WITH STEADY BURN MONDIRECTIONAL LIGHT
- ▼ TYPE II BARRICADE, DRUM OR VERTICAL BARRICADE WITH STEADY BURN BI-DIRECTIONAL LIGHT
- ↑↑ TYPE III BARRICADE WITH FLASHING LIGHT (2-EA.)
- ▨ DOUBLE VERTICAL PANEL
- ▨ WORK AREA
- ➔ ARROW BOARD
- ⊥ CONSTRUCTION SIGN
- ➔ DIRECTION OF TRAFFIC
- ▬ TEMPORARY CONCRETE BARRIER
- ▬ IMPACT ATTENUATOR (TEMPORARY)
- ⊙ FLASHING MONO-DIRECTIONAL LIGHT



FILE NAME =	USER NAME = bdecreane	DESIGNED - LDZ	REVISED -
V:\3195\66883 (South Section)\CADD Sheets\0366883-sht-staging1-L.dgn		DRAWN - SRH/RMD	REVISED -
	PLOT SCALE = 100.0000' / 1" =	CHECKED - DJD	REVISED -
SHT.DOUBLE PLAN	PLOT DATE = 8/6/2013	DATE - 7/15/2013	REVISED -

**STATE OF ILLINOIS
DEPARTMENT OF TRANSPORTATION**

IL. RTE. 47 STAGE 1 CONSTRUCTION & TRAFFIC CONTROL

SCALE: 1"=50' SHEET 1 OF 4 SHEETS STA. 6024+00 TO STA. 6054+00

F.A.P. RTE.	SECTION	COUNTY	TOTAL SHEETS	SHEET NO.
326	(110)R, BR & BR-1	GRUNDY	644	147
CONTRACT NO. 66883				
ILLINOIS FED. AID PROJECT				