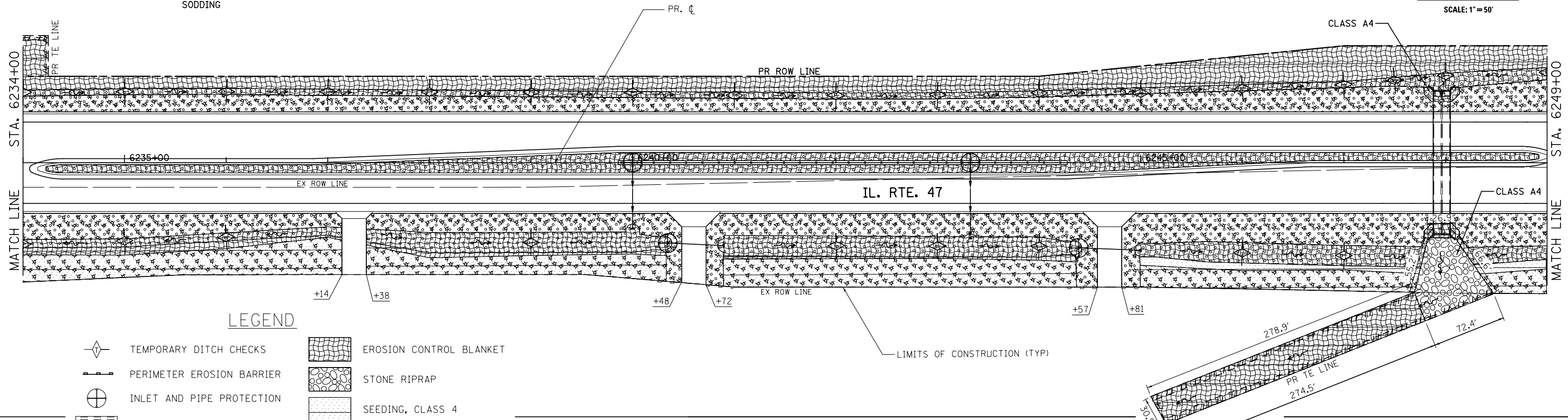
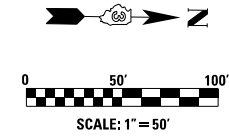


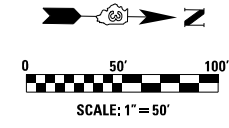
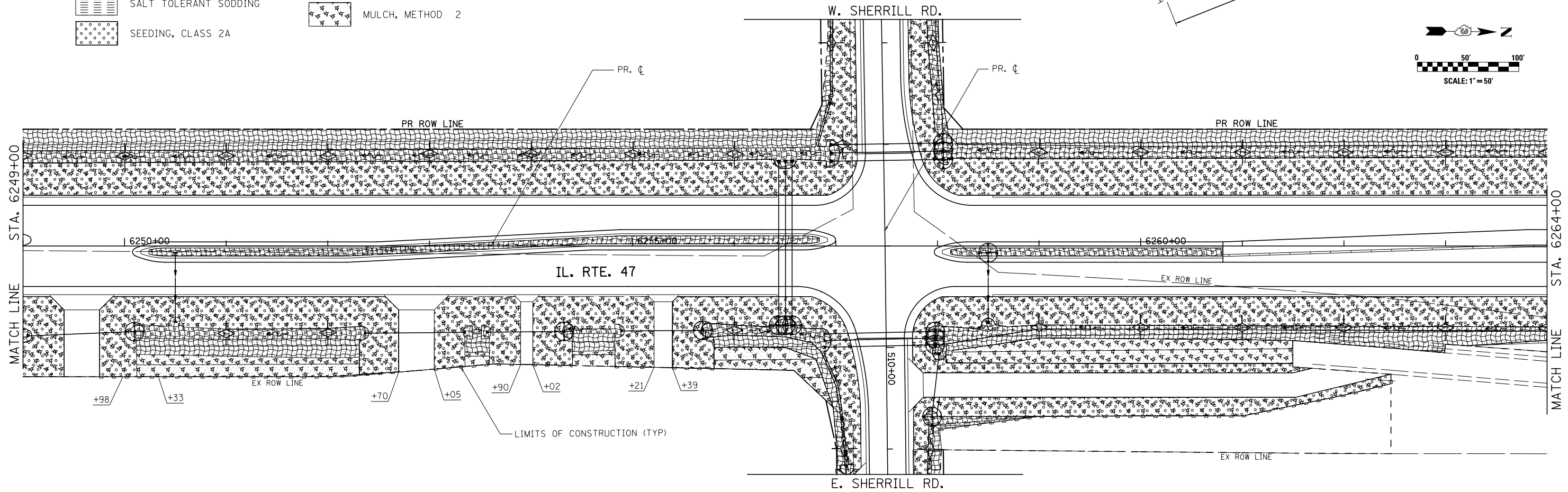
NOTES

- SEE TYPICAL LANDSCAPING DETAILS FOR LOCATIONS OF SEEDING, MULCH, EROSION CONTROL BLANKET, AND SODDING



LEGEND

- | | | | |
|--|---------------------------|--|-------------------------|
| | TEMPORARY DITCH CHECKS | | EROSION CONTROL BLANKET |
| | PERIMETER EROSION BARRIER | | STONE RIPRAP |
| | INLET AND PIPE PROTECTION | | SEEDING, CLASS 4 |
| | SALT TOLERANT SODDING | | MULCH, METHOD 2 |
| | SEEDING, CLASS 2A | | |



FILE NAME =	USER NAME = bdecreane	DESIGNED - BS	REVISED -
V:\3195\66883 (South Section)\CADD Sheets\0366883-sht-eros-08.dgn		DRAWN - BS	REVISED -
	PLOT SCALE = 100.0000' / in.	CHECKED - ST	REVISED -
SHT_DOUBLE PLAN	PLOT DATE = 8/6/2013	DATE - 7/15/2013	REVISED -

**STATE OF ILLINOIS
DEPARTMENT OF TRANSPORTATION**

IL. RTE. 47 LANDSCAPING AND EROSION CONTROL PLANS		
SCALE: 1"=50'	SHEET NO. 8 OF 13 SHEETS	STA. 6234+00 TO STA. 6264+00

F.A.P. RTE.	SECTION	COUNTY	TOTAL SHEETS	SHEET NO.
326	(110)R, BR & BR-1	GRUNDY	644	193
CONTRACT NO. 66B83				
ILLINOIS FED. AID PROJECT				