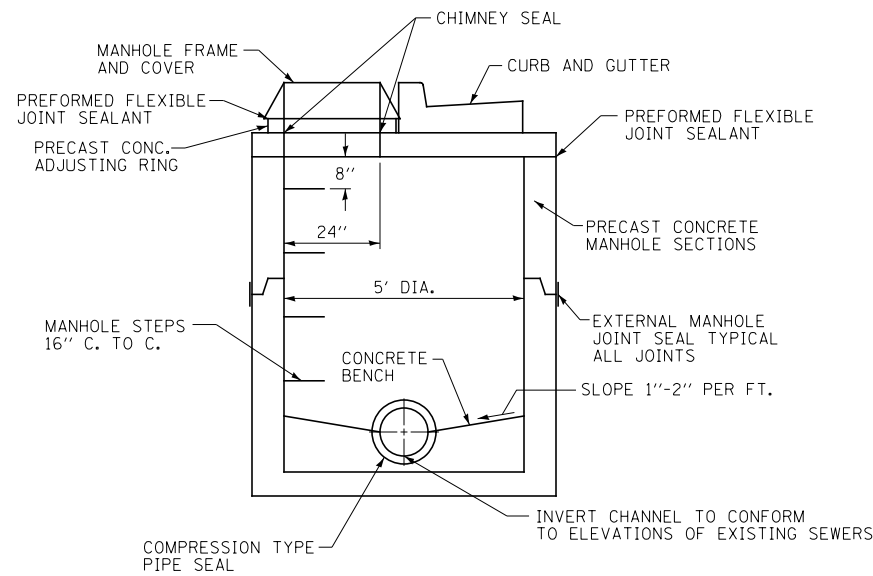
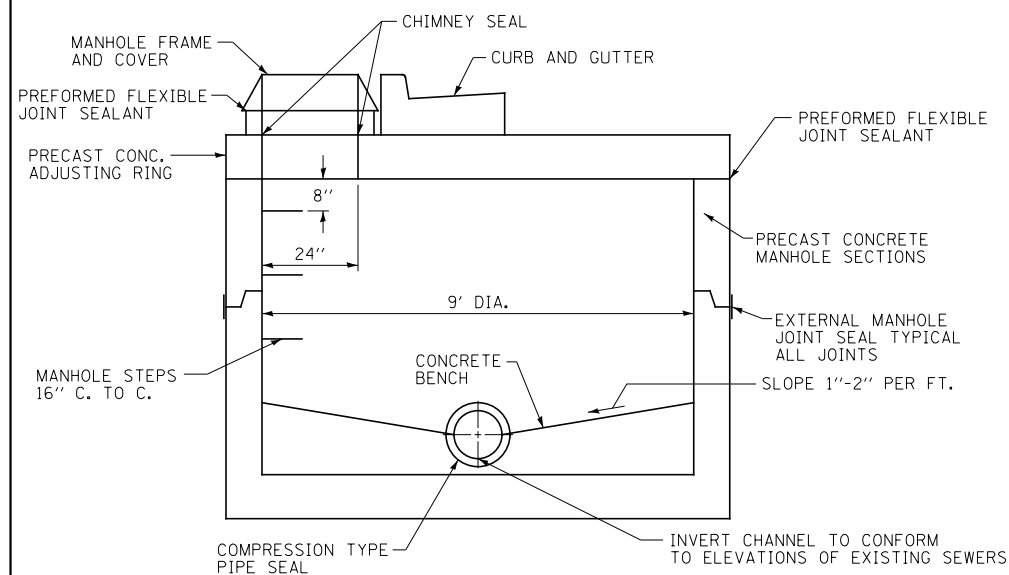


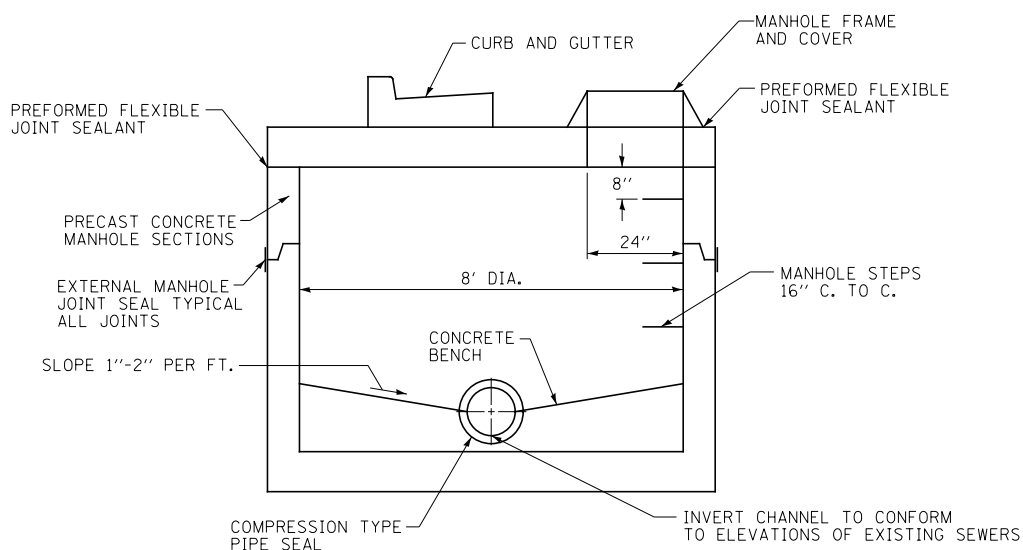
SANITARY MANHOLE #1 DETAIL**
LT STA 6032 + 34



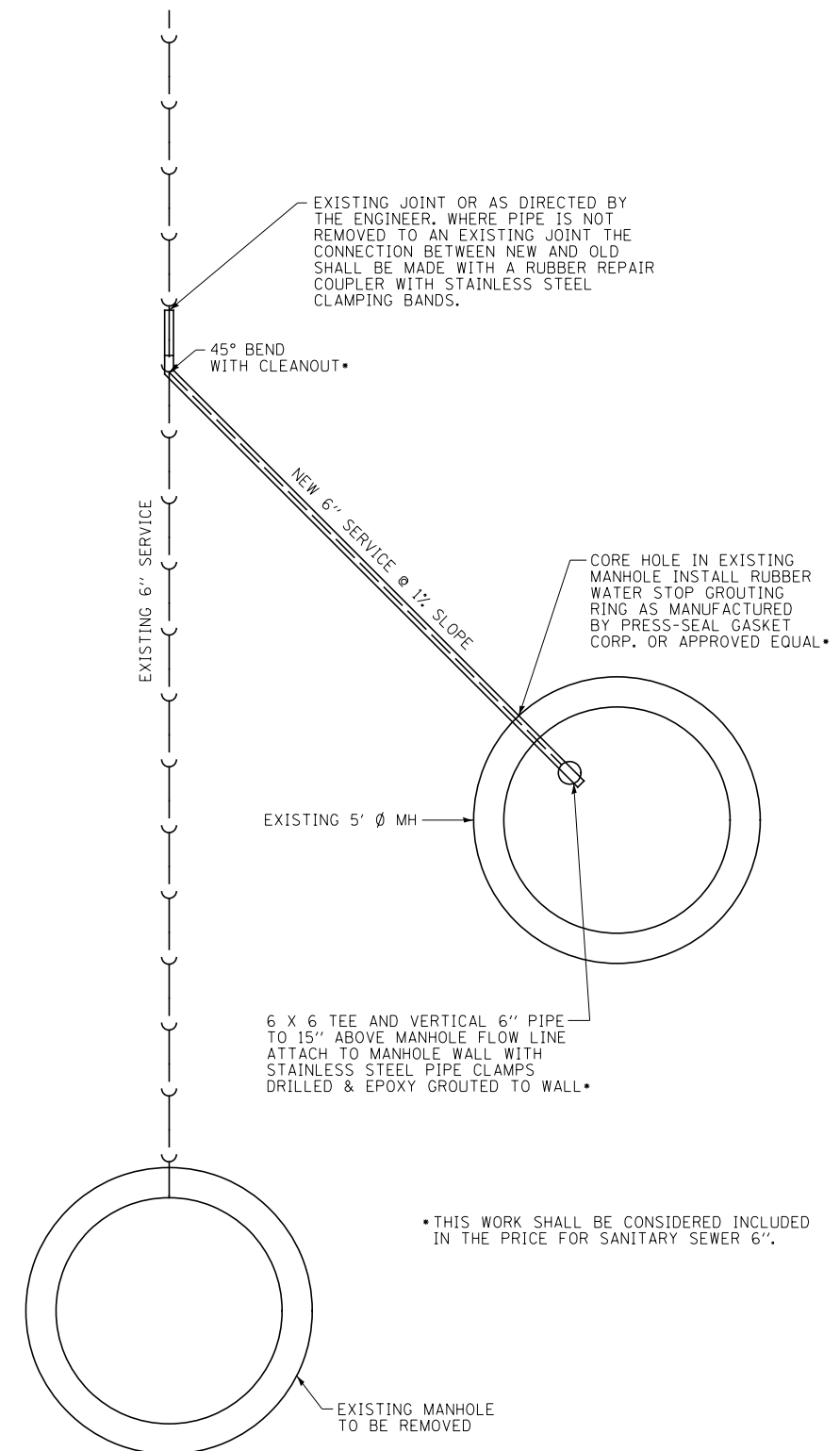
SANITARY MANHOLE #4 DETAIL**
LT STA 6038 + 90.7



SANITARY MANHOLE #5 DETAIL**
LT STA 6039 + 79



SANITARY MANHOLE #6 DETAIL**
LT STA 6042 + 51.6



SANITARY MANHOLE #7 & #8 DETAIL
LT STA 6045 + 07.4

** FOR ADDITIONAL INFORMATION SEE
 SANITARY SEWER SCHEDULE.
 MANHOLE SHALL BE CENTERED OVER
 EXISTING SEWER LINES.
 BOTTOM SLABS OF MANHOLES SHALL BE
 CAST WITH FIRST SECTION OF MANHOLE.

SANITARY SEWER DETAILS PREPARED BY
 CITY OF MORRIS ENGINEERING CONSULTANT.

FILE NAME = D366B83-SHT-SAN-DETAILS.DGN	USER NAME = ...	DESIGNED - JKC	REVISED -	STATE OF ILLINOIS DEPARTMENT OF TRANSPORTATION	IL. RTE. 47 SANITARY SEWER DETAILS		F.A.P. RTE. 326	SECTION (110)R, BR & BR-1	COUNTY GRUNDY	TOTAL SHEETS 644	SHEET NO. 449	
SHT.PLAN	PLOT SCALE = 1"=2'	CHECKED - JKC	REVISED -		SCALE: NONE	SHEET 1	OF 2 SHEETS	STA.	TO STA.	CONTRACT NO. 66B83		
	PLOT DATE = 11/12	DATE - 11/12	REVISED -		ILLINOIS FED. AID PROJECT							