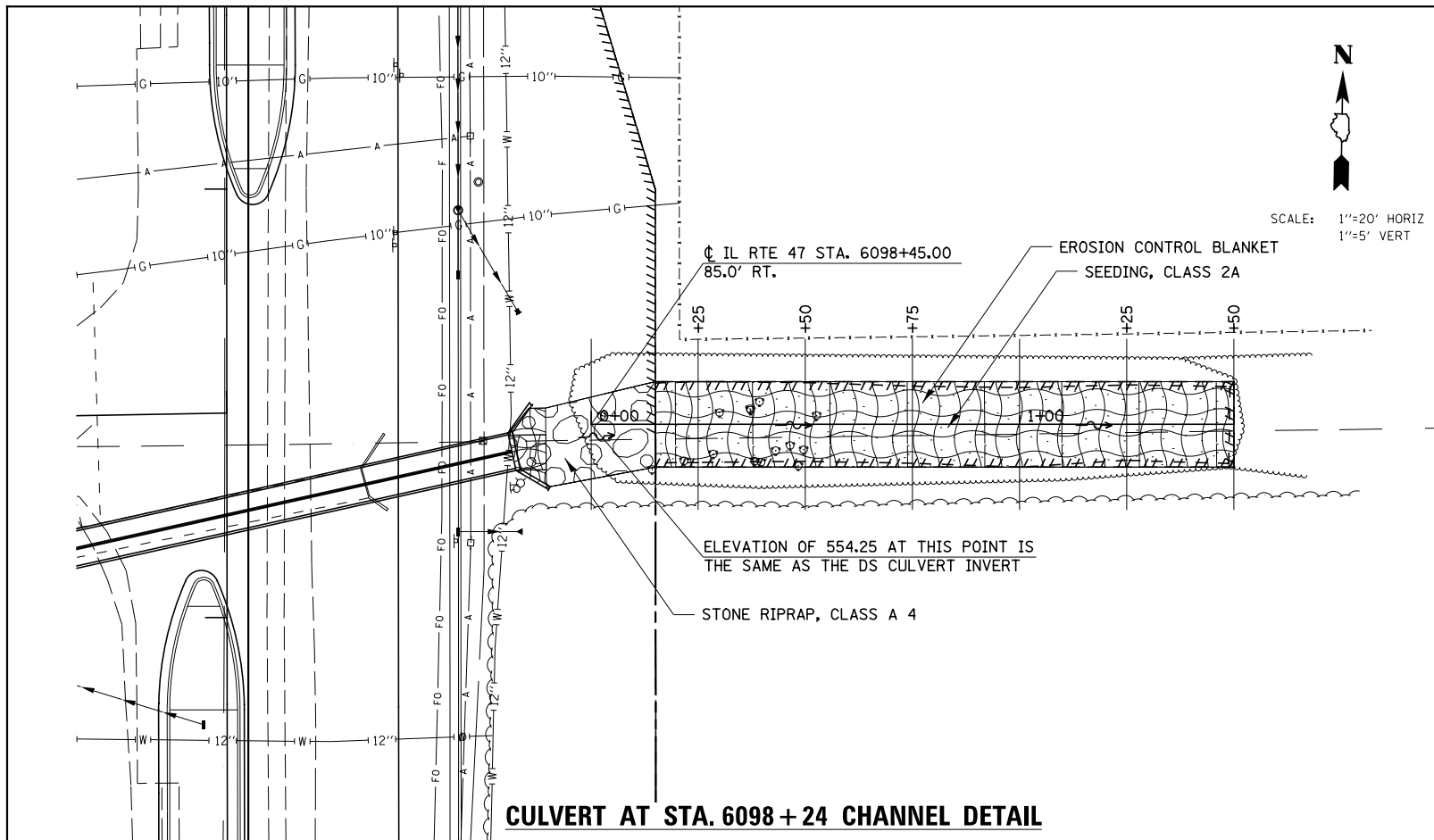
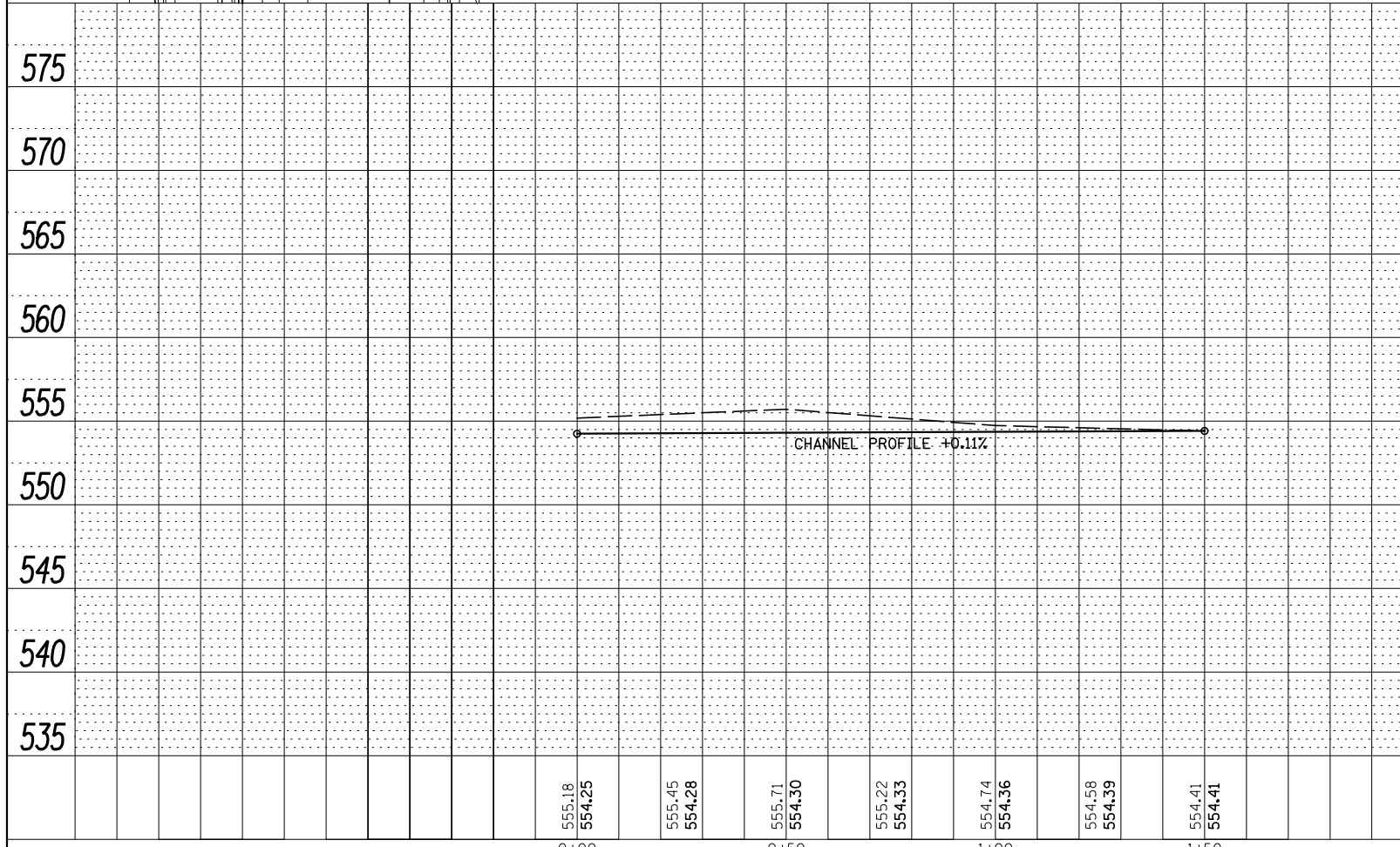


PLAN	SURVEYED	DATE
	PLOTTED	BY
	ALIGNED	
	CHECKED	
	FILED	
	NO.	

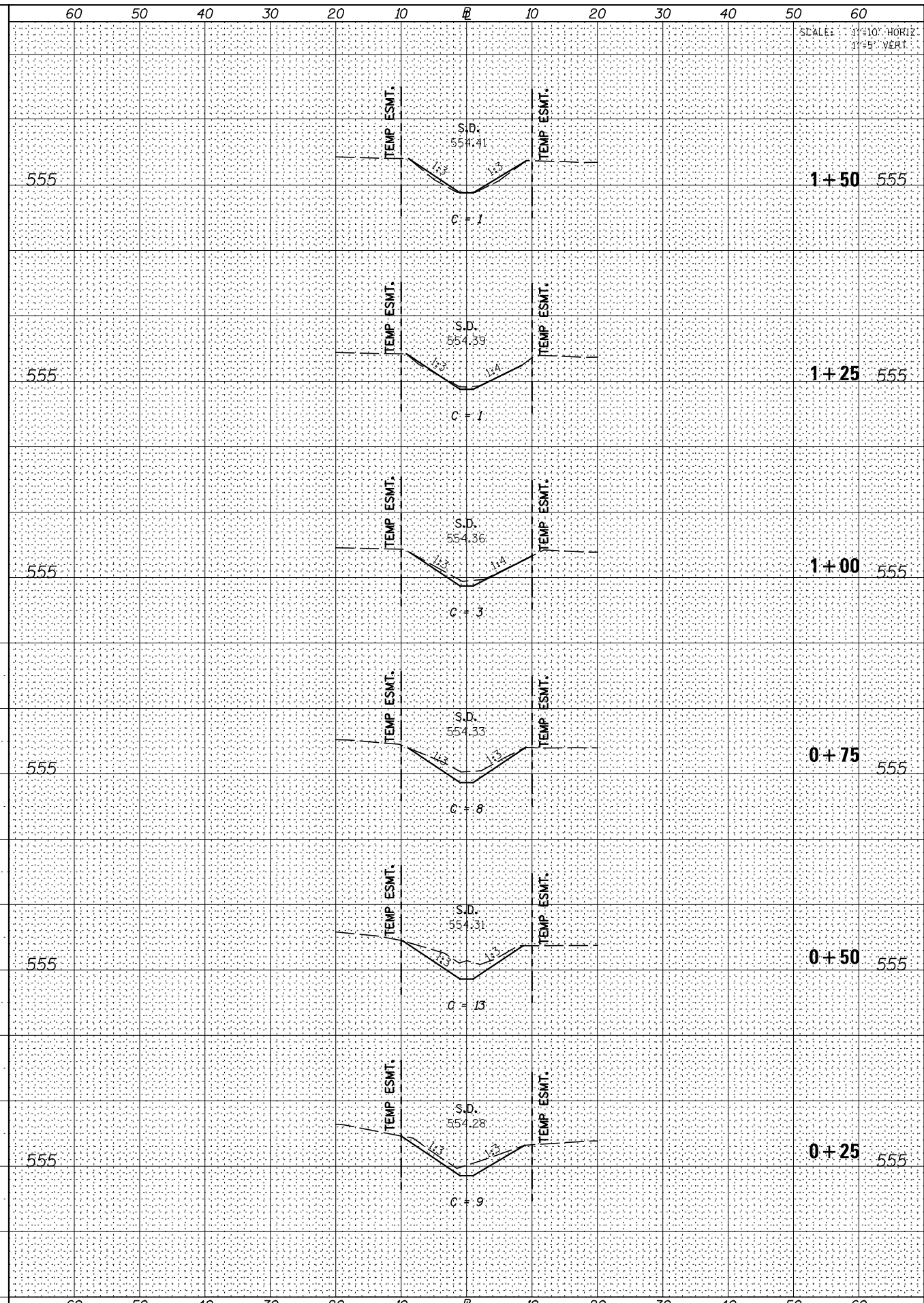
PROFILE	SURVEYED	DATE
	PLOTTED	BY
	GRADES	
	CHECKED	
	STRUCTURE	
	NOT AT THIS OFFICE	
	NO.	



CULVERT AT STA. 6098+24 CHANNEL DETAIL



555.18	554.25	555.45	554.28	555.71	554.30	555.22	554.33	554.74	554.36	554.58	554.39	554.41	554.41
0+00		0+50		1+00		1+50							



FILE NAME =	USER NAME = bdecreane	DESIGNED - LDZ	REVISED -
V:\3195\66B83 (South Section)\CADD Sheets\0366B83-sht-details-3.dgn		DRAWN - SGM	REVISED -
		CHECKED - DJD	REVISED -
		DATE - 7/15/2013	REVISED -

**STATE OF ILLINOIS
DEPARTMENT OF TRANSPORTATION**

**IL. RTE. 47
DETAILS**

SCALE: AS SHOWN SHEET 3 OF 31 SHEETS STA. 0+00 TO STA. 1+50

F.A.P. RTE.	SECTION	COUNTY	TOTAL SHEETS	SHEET NO.
326	(110)R, BR & BR-1	GRUNDY	644	453
CONTRACT NO. 66B83			ILLINOIS FED. AID PROJECT	