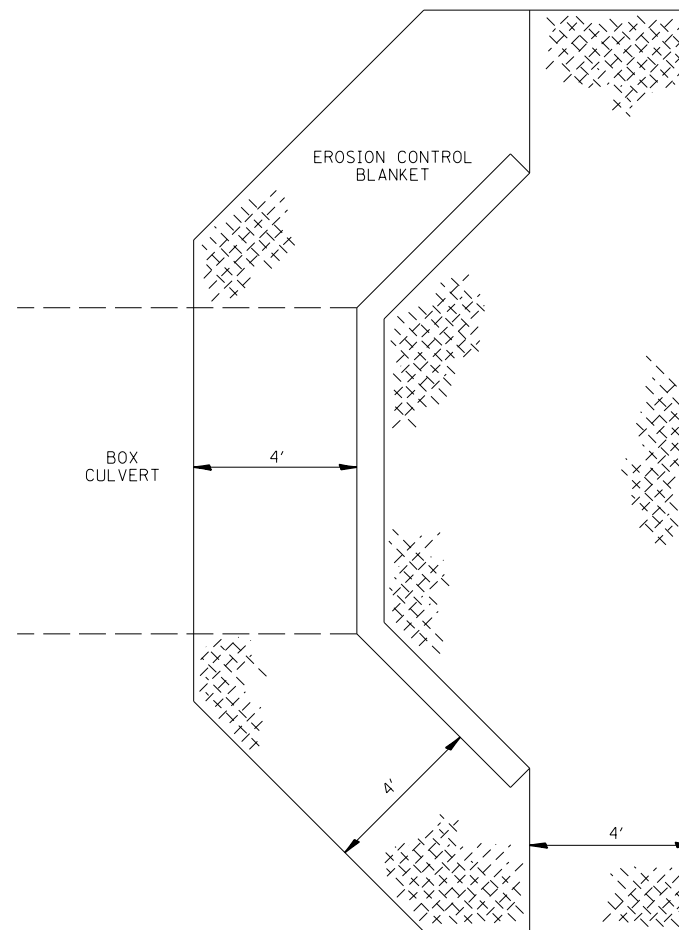
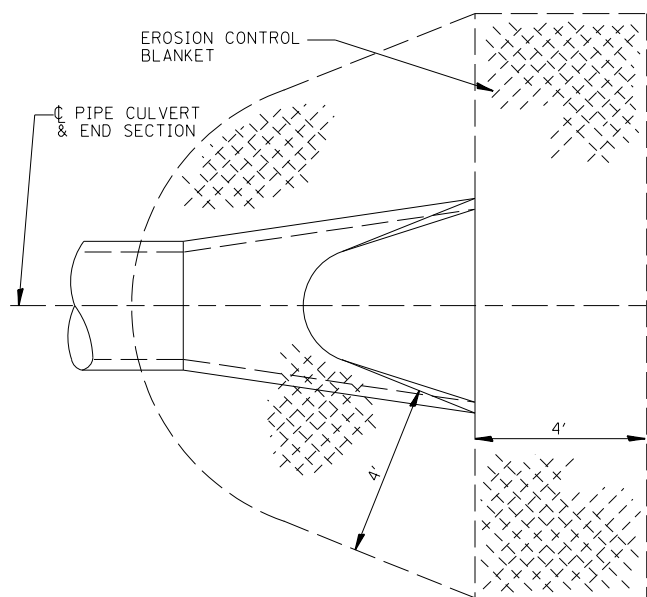


AT MEDIAN INLET STD. 604101 OR STD. 640106



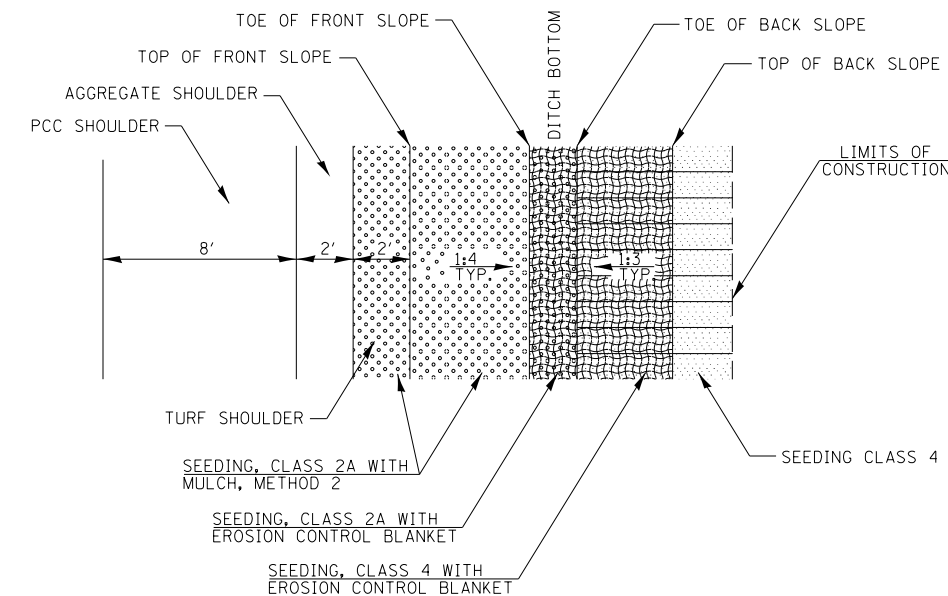
AT BOX CULVERT END SECTIONS



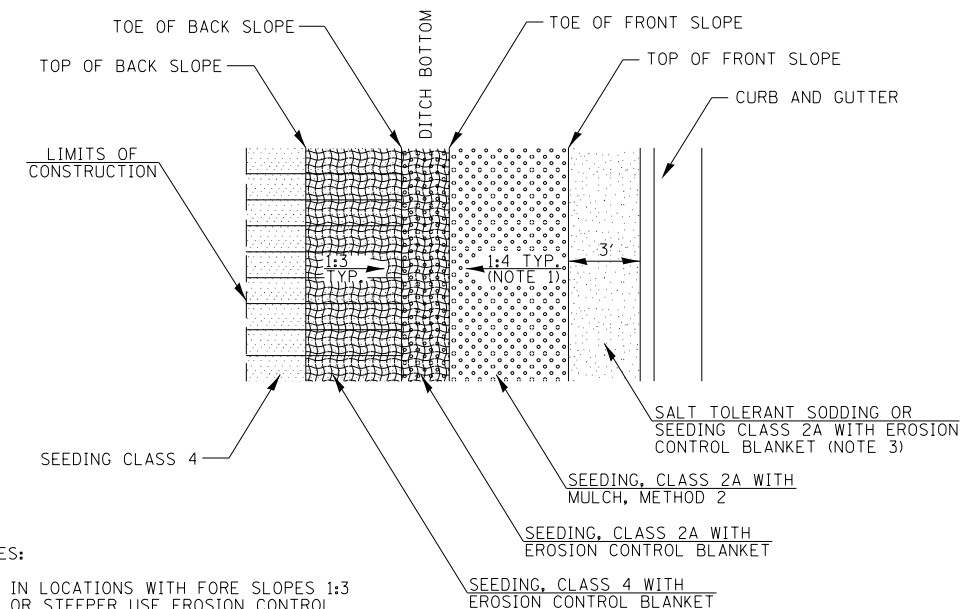
NOTES:
TO BE USED AT ALL END SECTIONS.
PRC FLARED END SECTION SHOWN.
TREATMENT SAME FOR OTHER END SECTIONS

LINING AROUND END SECTION

EROSION CONTROL BLANKET DETAILS



IN SHOULDER AREAS



IN CURB & GUTTER AREAS

NOTES:

1. IN LOCATIONS WITH FORE SLOPES 1:3 OR STEEPER USE EROSION CONTROL BLANKET INSTEAD OF MULCH
2. SEE LANDSCAPING & EROSION CONTROL PLANS FOR EXACT LOCATIONS OF LANDSCAPING ITEMS.
3. SEE LANDSCAPING AND EROSION CONTROL SHEETS FOR LOCATIONS.

TYPICAL LANDSCAPING DETAILS

FILE NAME =	USER NAME = bdecreane	DESIGNED - LDZ	REVISED -
V:\3195\66883 (South Section)\CADD Sheets\0366883-sht-details-9.dgn		DRAWN - SGM	REVISED -
	PLOT SCALE = 2.000' / in.	CHECKED - DJD	REVISED -
	PLOT DATE = 8/6/2013	DATE - 7/15/2013	REVISED -

**STATE OF ILLINOIS
DEPARTMENT OF TRANSPORTATION**

IL. RTE. 47 DETAILS		F.A.P. RTE.	SECTION	COUNTY	TOTAL SHEETS	SHEET NO.
SCALE: N/A		326	(110)R, BR & BR-1	GRUNDY	644	459
SHEET NO. 9 OF 31 SHEETS		STA. N/A TO STA. N/A		CONTRACT NO. 66883		
ILLINOIS FED. AID PROJECT						