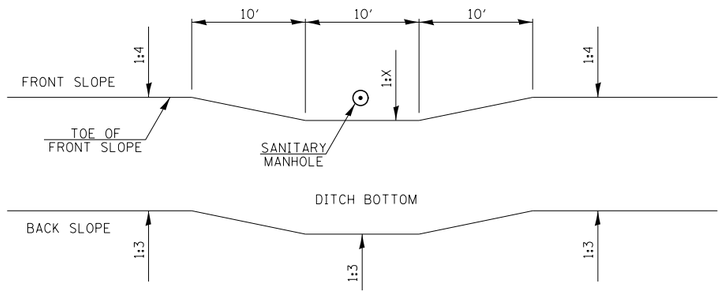

SANITARY MANHOLE AT FORESLOPE

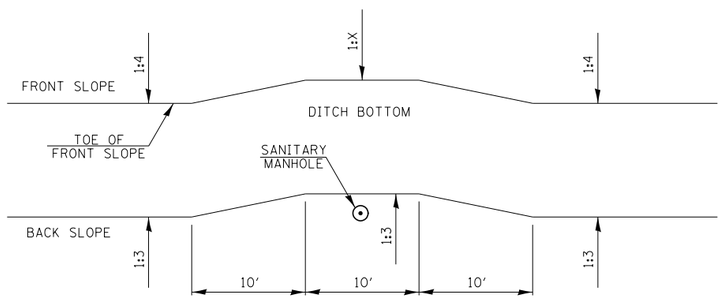

SANITARY MANHOLE AT BACKSLOPE

LOCATION	"X" SLOPE
STA. 6038+55	1:4.5
STA. 6055+58	1:6
STA. 6066+53	1:3
STA. 6071+43	1:3

SLOPE VARIATION AT SANITARY MANHOLES DETAIL

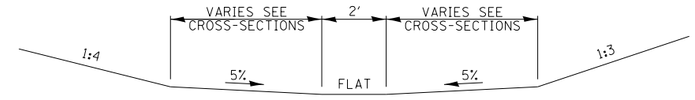

NOTES:
1. TO BE USED WHERE DITCH BOTTOM > 4' AND DITCH PROFILE < 0.3%
2. LOCATIONS: STA. 6029+00 TO 6040+20 RT.

MODIFIED DITCH SECTION DETAIL

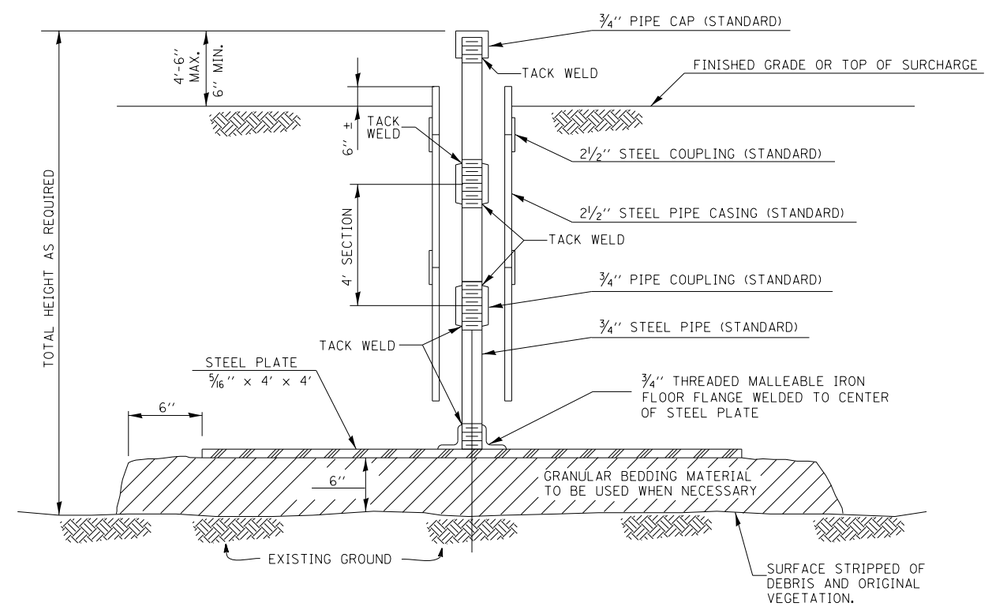

SETTLEMENT PLATFORM DETAIL

FILE NAME = V:\3195\66B83 (South Section)\CADD Sheets\D366B83-sht-details-10.dgn	USER NAME = bdecraene	DESIGNED - LDZ	REVISED -
		DRAWN - SGM	REVISED -
	PLOT SCALE = 2.000 ' / in.	CHECKED - DJD	REVISED -
	PLOT DATE = 8/6/2013	DATE - 7/15/2013	REVISED -

STATE OF ILLINOIS
DEPARTMENT OF TRANSPORTATION

IL. RTE. 47
DETAILS

SCALE: N/A | SHEET NO. 10 OF 31 SHEETS | STA. N/A | TO STA. N/A

F.A.P RTE.	SECTION	COUNTY	TOTAL SHEETS	SHEET NO.
326	(110)R, BR & BR-1	GRUNDY	644	460

CONTRACT NO. 66B83

ILLINOIS FED. AID PROJECT