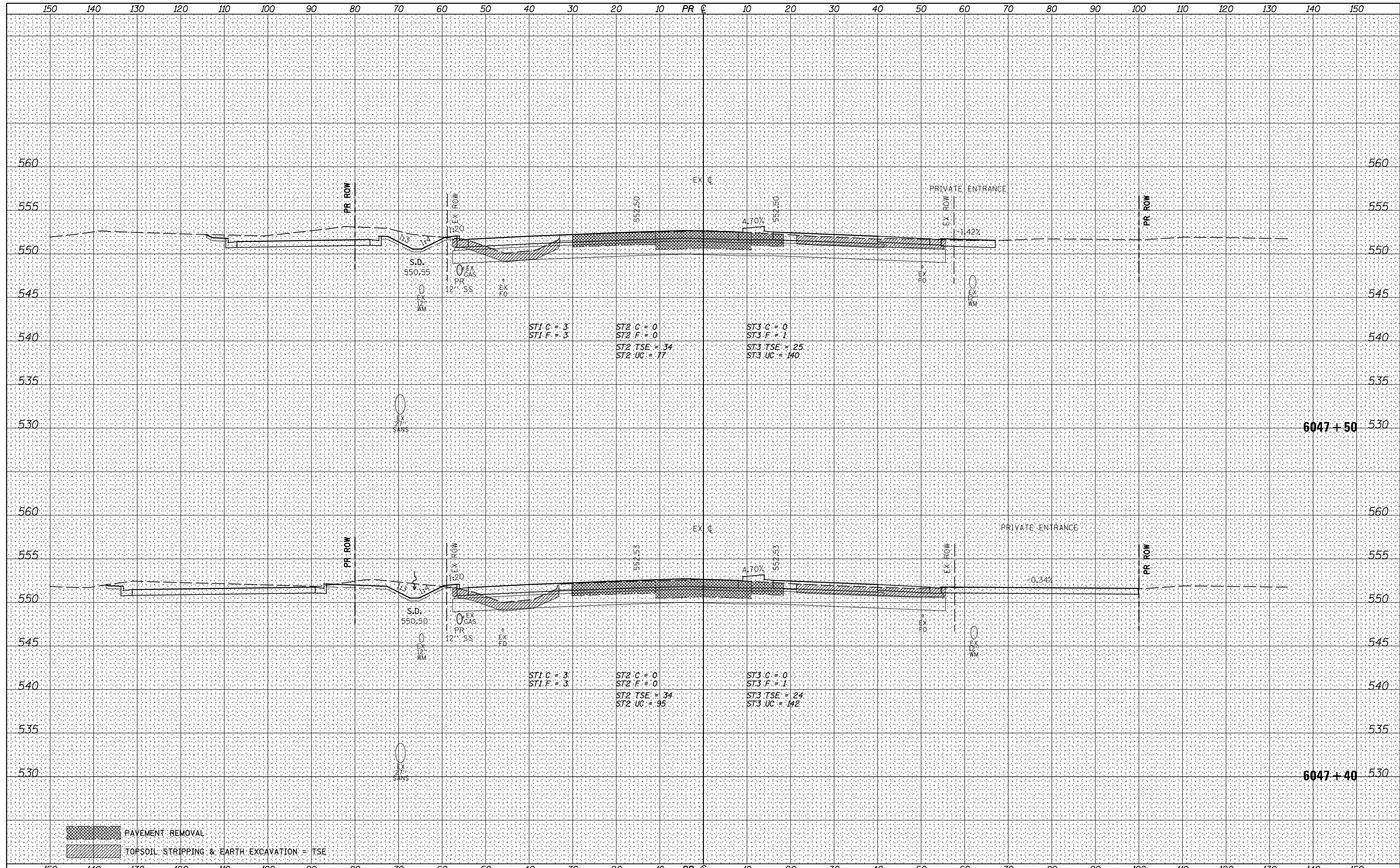

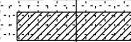


DATE	
BY	
FINAL SURVEY	SURVEYED
NOTE BOOK	PLOTTED
NO.	TEMPLATE
	AREAS CHECKED
	AREAS CHECKED

DATE	
BY	
ORIGINAL SURVEY	SURVEYED
NOTE BOOK	PLOTTED
NO.	TEMPLATE
	AREAS CHECKED
	AREAS CHECKED



 PAVEMENT REMOVAL
 TOPSOIL STRIPPING & EARTH EXCAVATION = TSE

FILE NAME = V:\3195\66883 (South Section)\CADD Sheets\0366883-sht-xsht-IL47.dgn	USER NAME = bdecreane	DESIGNED -	REVISED -	STATE OF ILLINOIS DEPARTMENT OF TRANSPORTATION	IL. RTE. 47 CROSS SECTIONS	F.A.P. RTE. 326	SECTION (110)R, BR & BR-1	COUNTY GRUNDY	TOTAL SHEETS 644	SHEET NO. 504		
PLOT SCALE = 20.0000' / in.	CHECKED -	REVISED -	SCALE: H=10 V=5			SHEET 23 OF 134 SHEETS	STA. 6047+40 TO STA. 6047+50	CONTRACT NO. 66883		ILLINOIS FED. AID PROJECT		
PLOT DATE = 8/5/2013	DATE -	REVISED -										