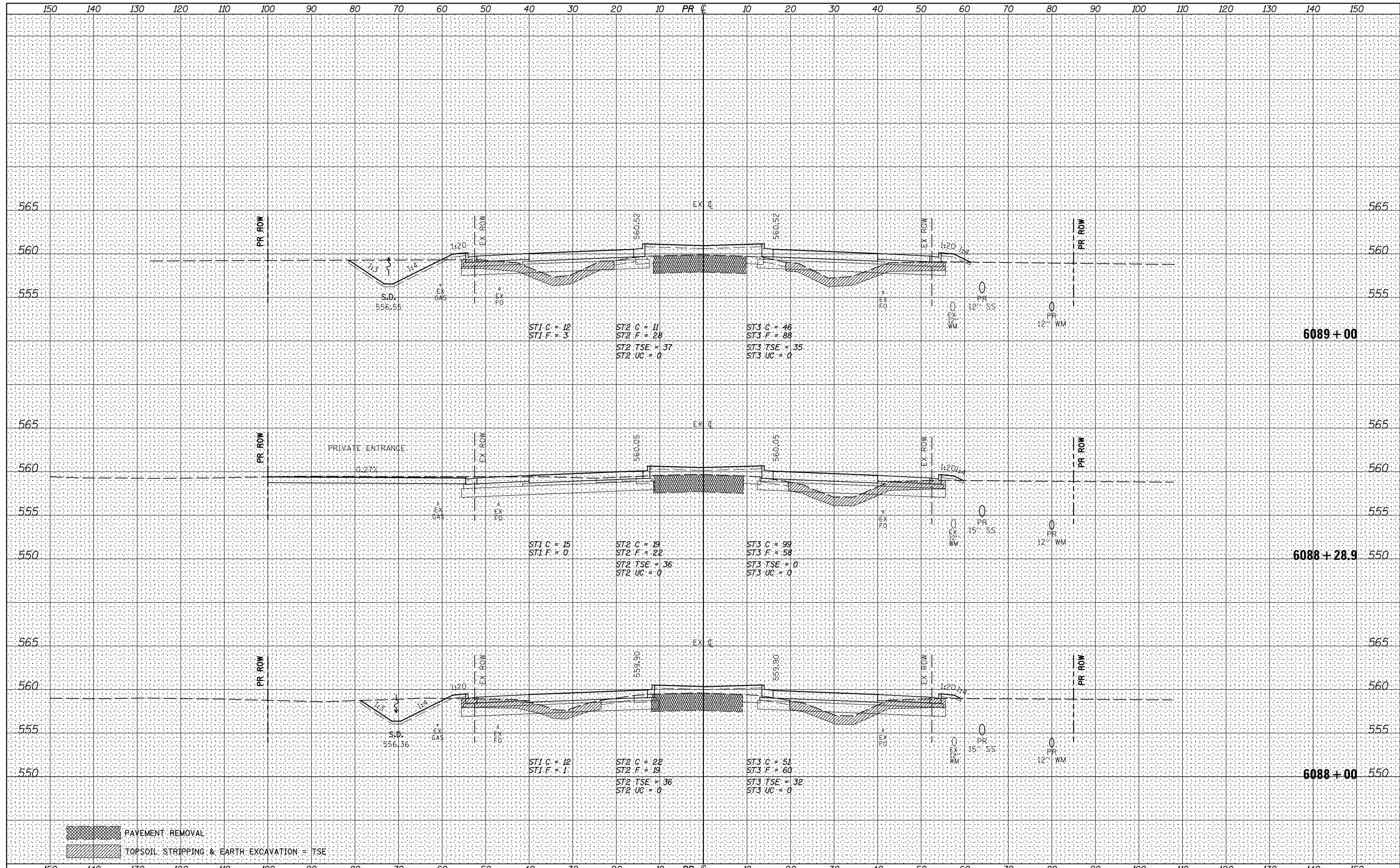

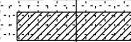


DATE	
BY	
FINAL SURVEY	
SURVEYED	
PLOTTED	
TEMPLATE	
NOTE BOOK	
AREAS CHECKED	
NO.	

DATE	
BY	
ORIGINAL SURVEY	
SURVEYED	
PLOTTED	
TEMPLATE	
NOTE BOOK	
AREAS CHECKED	
NO.	



 PAVEMENT REMOVAL  
 TOPSOIL STRIPPING & EARTH EXCAVATION = TSE

FILE NAME =	USER NAME = bdecreane	DESIGNED -	REVISED -	<b>STATE OF ILLINOIS</b> <b>DEPARTMENT OF TRANSPORTATION</b>	<b>IL. RTE. 47 CROSS SECTIONS</b>	F.A.P. RTE.	SECTION	COUNTY	TOTAL SHEETS	SHEET NO.
V:\3195\66883 (South Section)\CADD Sheets\0366883-sht-xsst-IL47.dgn		DRAWN -	REVISED -			326	(110)R, BR & BR-1	GRUNDY	644	536
PLOT SCALE = 20.0000' / in.		CHECKED -	REVISED -			CONTRACT NO. 66883				
PLOT DATE = 8/5/2013		DATE -	REVISED -			ILLINOIS FED. AID PROJECT				

SCALE: H=10 V=5 SHEET 55 OF 134 SHEETS STA. 6088+00 TO STA. 6089+00