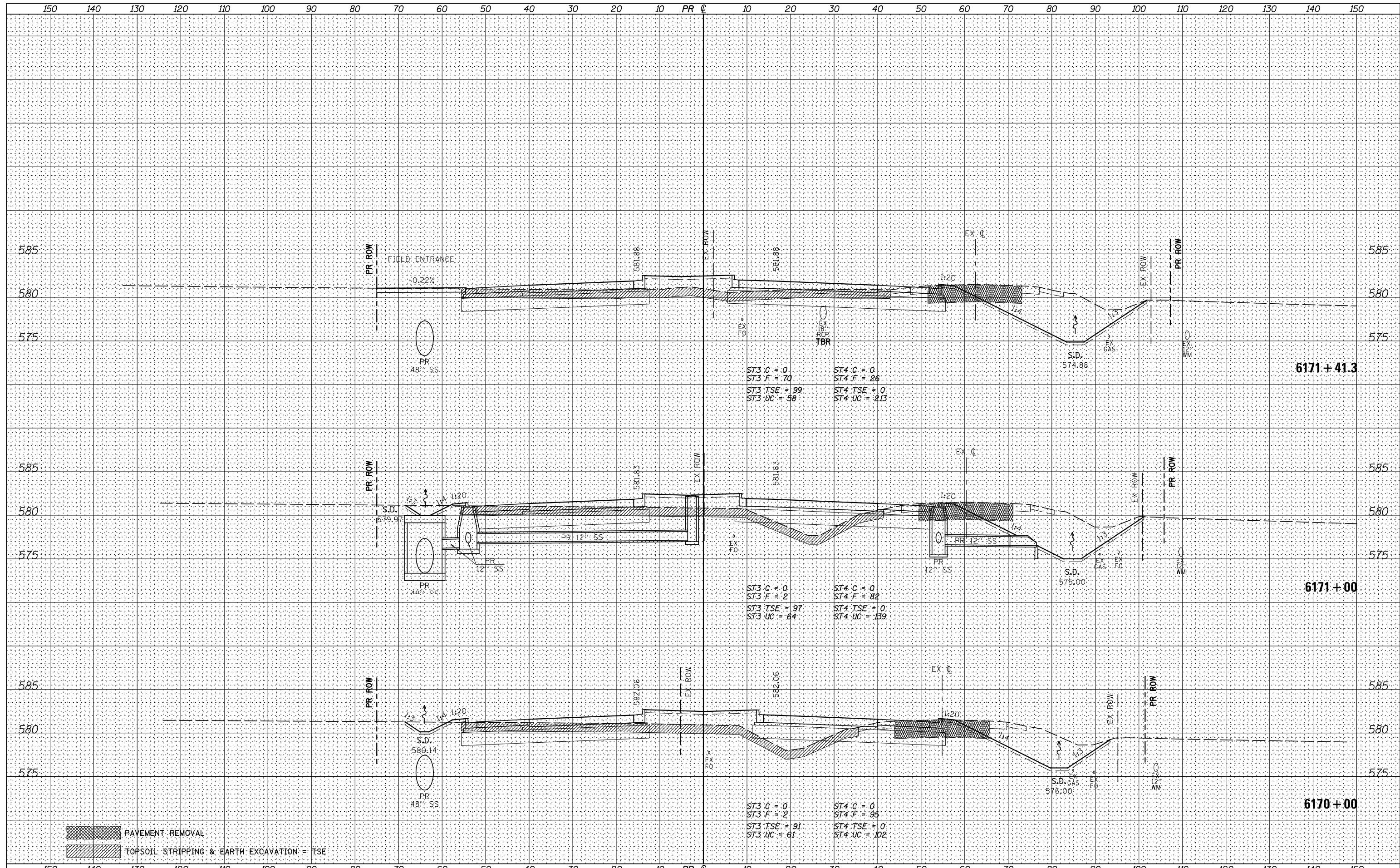




DATE	
BY	
FINAL SURVEY	SURVEYED
NOTE BOOK	PLOTTED
NO.	TEMPLATE
	AREAS CHECKED
	AREAS CHECKED

DATE	
BY	
ORIGINAL SURVEY	SURVEYED
NOTE BOOK	PLOTTED
NO.	TEMPLATE
	AREAS CHECKED
	AREAS CHECKED



 PAVEMENT REMOVAL  
 TOPSOIL STRIPPING & EARTH EXCAVATION = TSE

FILE NAME =	USER NAME = bdecreane	DESIGNED -	REVISED -	<b>STATE OF ILLINOIS</b> <b>DEPARTMENT OF TRANSPORTATION</b>	<b>IL. RTE. 47 CROSS SECTIONS</b>	F.A.P. RTE.	SECTION	COUNTY	TOTAL SHEETS	SHEET NO.
V:\3195\66883 (South Section)\CADD Sheets\0366883-sh1-xssht-IL47.dgn		DRAWN -	REVISED -			326	(110)R, BR & BR-1	GRUNDY	644	570
PLOT SCALE = 20.0000' / in.		CHECKED -	REVISED -			CONTRACT NO. 66883				
PLOT DATE = 8/5/2013		DATE -	REVISED -			ILLINOIS FED. AID PROJECT				

SCALE: H=10 V=5 SHEET 89 OF 134 SHEETS STA. 6170+00 TO STA. 6171+41.3