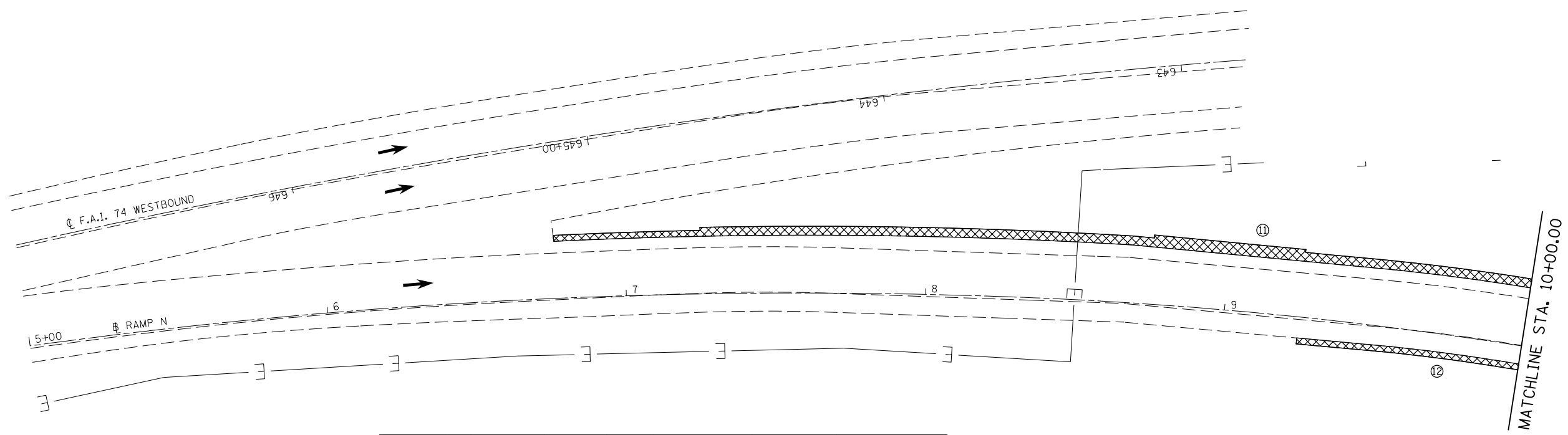



 BASE COURSE (OPTION)

NOTE: THIS WORK SHALL BE PLACED ON THE OUTSIDE OF THE EXISTING SHOULDERS BEFORE HMA PAVING OPERATIONS. SLOPES ARE SHOWN IN THE X-SECTIONS.

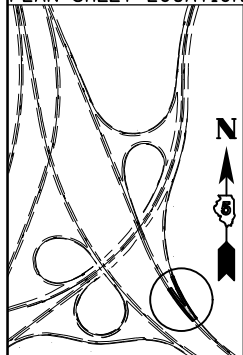


	STATION	TO	STATION	ROUTE	LANE	LENGTH MEAS. FROM CADD (FT)	FROM EOS OUT WIDTH (FT)	BASE COURSE (OPTION) Z0002900 (SQ YD)
⑪	6+76.6		7+25.	RAMP N	PS	49.0	2.0	10.9
⑪	7+25.		8+75.	RAMP N	PS	151.8	3.0	50.6
⑪	8+75.		9+25.	RAMP N	PS	50.7	4.0	22.5
⑪	9+25.		10+73.	RAMP N	PS	150.2	3.0	50.1
⑫	9+25.		10+73.	RAMP N	DS	147.3	2.0	32.7

CONTINUED ON SHEET #144 AS ⑪

CONTINUED ON SHEET #144 AS ⑫

PLAN SHEET LOCATION



FILE NAME =	USER NAME = detersbj	DESIGNED -	REVISED -
ei:\pw\work\p\idot\detersbj\0157116\0570570-sht-plan.dgn		DRAWN -	REVISED -
PLOT SCALE = 40.0000' / in.		CHECKED -	REVISED -
PLOT DATE = 8/13/2013		DATE -	REVISED -

STATE OF ILLINOIS
DEPARTMENT OF TRANSPORTATION

BASE COURSE (OPTION) PLAN SHEET
RAMP N

SCALE: SHEET 1 OF 2 SHEETS STA. 5+00.00 TO STA. 10+00.00

F.A.P. RTE.	SECTION	COUNTY	TOTAL SHEETS	SHEET NO.
704	57-20(HB,HB-1)BR-1	MCLEAN	440	143
CONTRACT NO. 70570				
ILLINOIS FED. AID PROJECT				