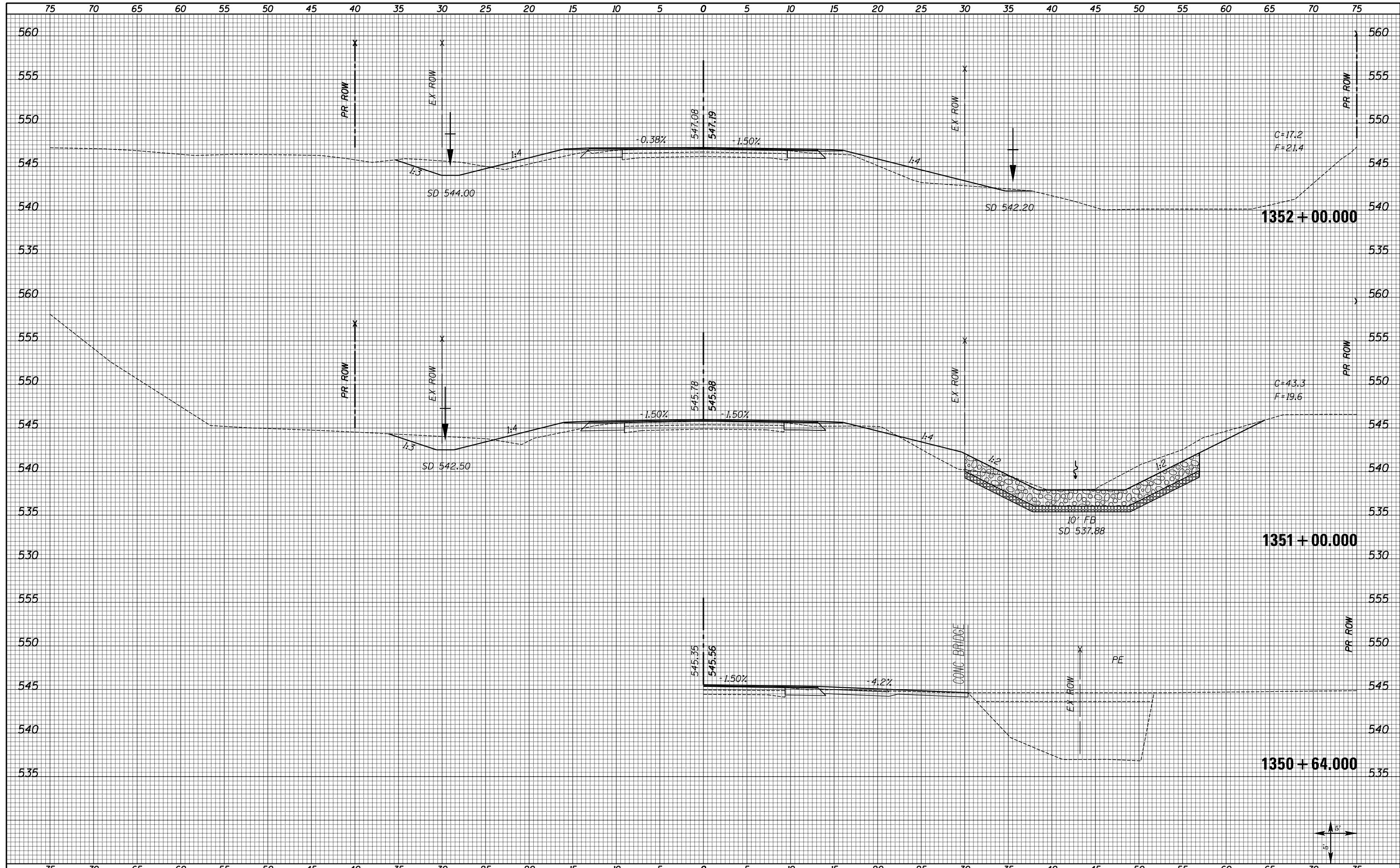


DATE	
BY	
FINAL SURVEY	SURVEYED
NOTE BOOK	PLOTTED
NO.	TEMPLATE
	AREAS
	CHECKED

DATE	
BY	
ORIGINAL SURVEY	SURVEYED
NOTE BOOK	PLOTTED
NO.	TEMPLATE
	AREAS
	CHECKED

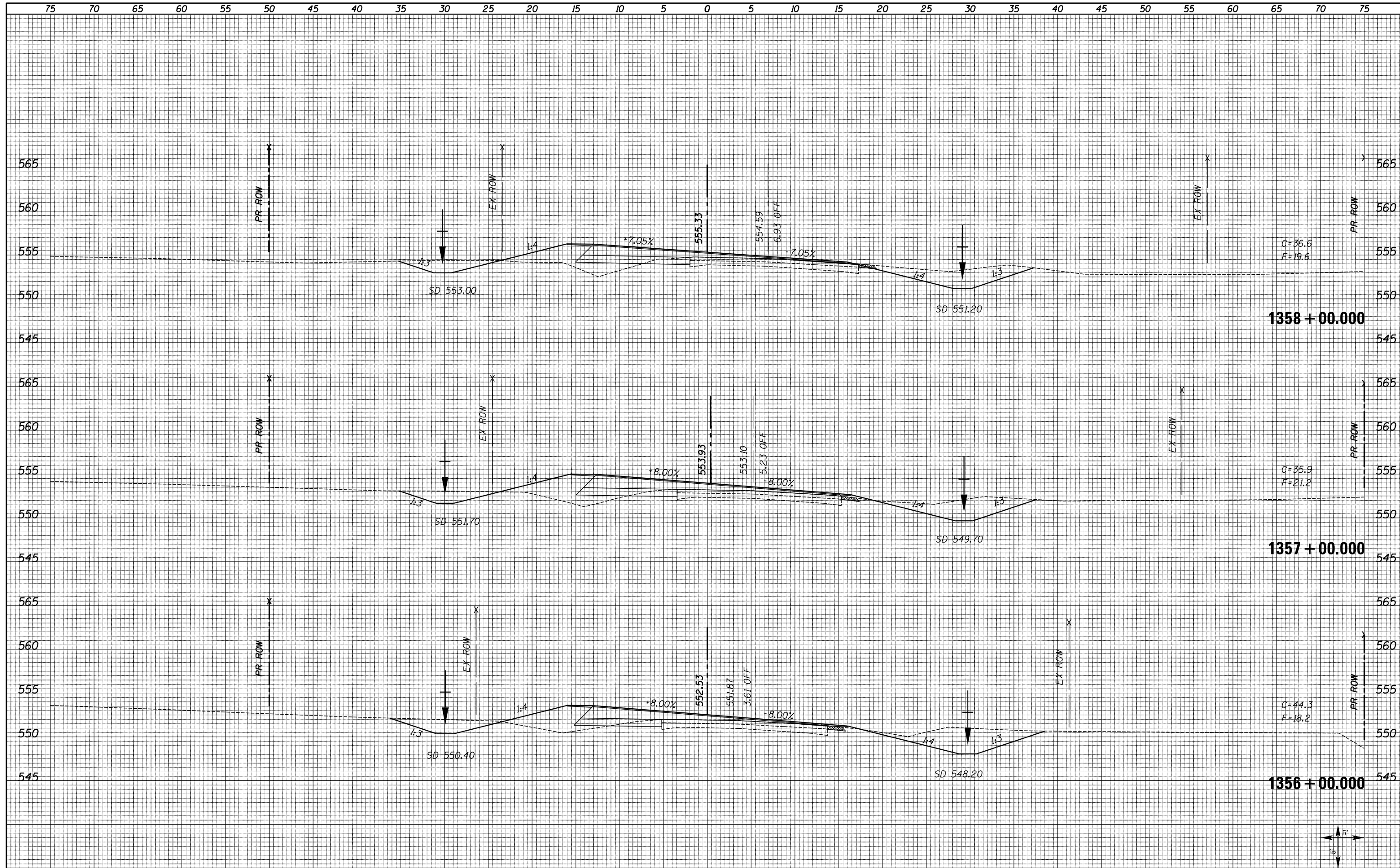


FILE NAME = XS_SHEETS-NEW.dgn	USER NAME = notel	DESIGNED -	REVISD -	<b>STATE OF ILLINOIS</b> <b>DEPARTMENT OF TRANSPORTATION</b>	<b>FAS 1597 (IL 96)</b> <b>CROSS SECTIONS</b>	F.A.S. RTE. 1597	SECTION 14 (W, RS-7)	COUNTY ADAMS/PIKE	TOTAL SHEETS 152	SHEET NO. 101		
	PLOT SCALE = 10.0000' / in.	CHECKED -	REVISD -			SCALE: SHOWN	SHEET NO. 26 OF 72 SHEETS	STA. 1350+64.000	STA. 1352+00.000	CONTRACT NO. 72781		
	PLOT DATE = 8/16/2013	DATE -	REVISD -			ILLINOIS FED. AID PROJECT						



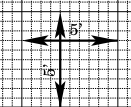
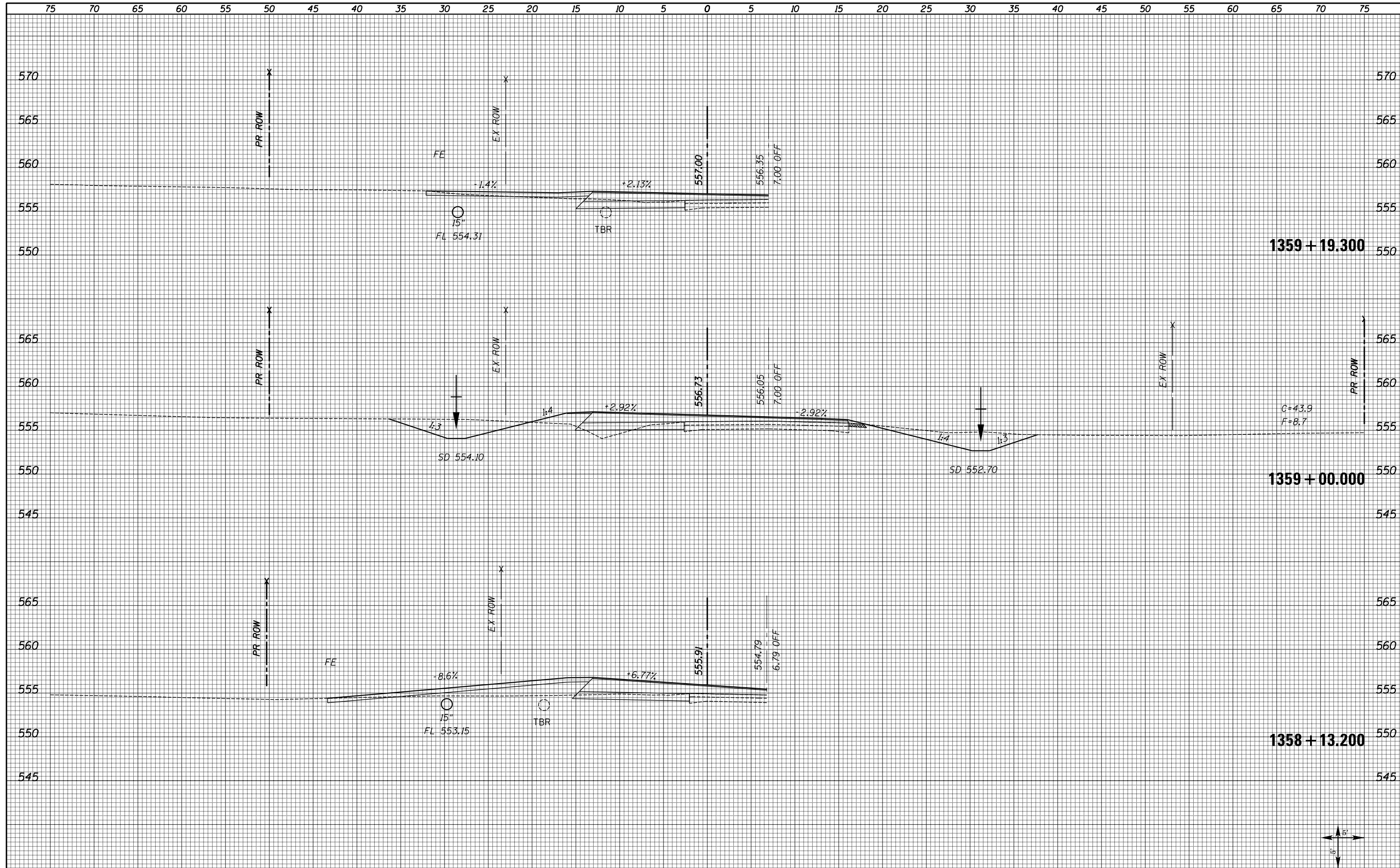
DATE	
BY	
FINAL SURVEY	SURVEYED
NOTE BOOK	PLOTTED
NO.	TEMPLATE
	AREAS
	CHECKED

DATE	
BY	
ORIGINAL SURVEY	SURVEYED
NOTE BOOK	PLOTTED
NO.	TEMPLATE
	AREAS
	CHECKED



DATE	
BY	
FINAL SURVEY	SURVEYED
NOTE BOOK	PLOTTED
NO.	TEMPLATE
	AREAS
	CHECKED

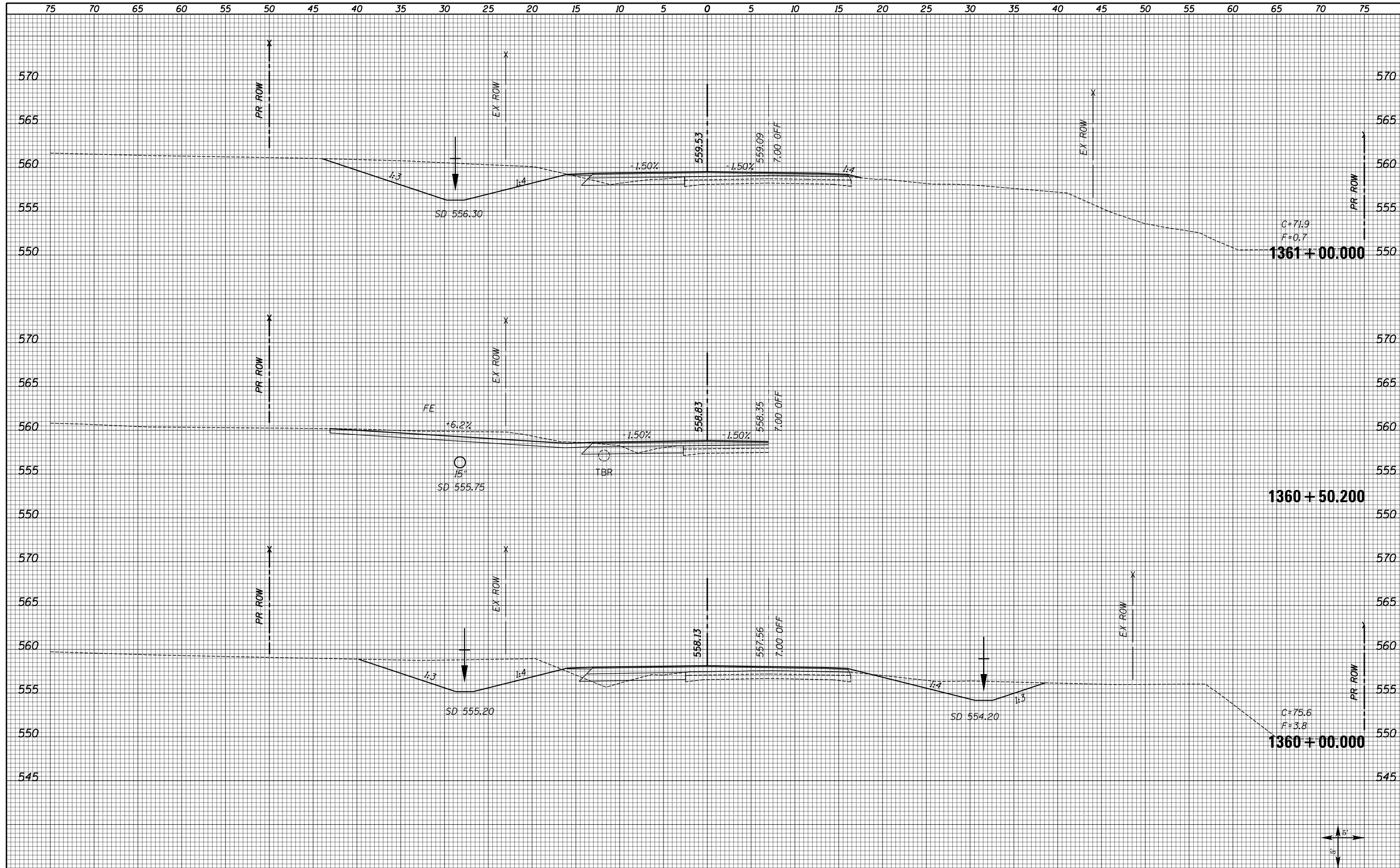
DATE	
BY	
ORIGINAL SURVEY	SURVEYED
NOTE BOOK	PLOTTED
NO.	TEMPLATE
	AREAS
	CHECKED



FILE NAME = XS_SHEETS-NEW.dgn	USER NAME = notel	DESIGNED -	REVISD -	<b>STATE OF ILLINOIS DEPARTMENT OF TRANSPORTATION</b>	<b>FAS 1597 (IL 96) CROSS SECTIONS</b>		F.A.S. RTE. 1597	SECTION 14 (W, RS-7)	COUNTY ADAMS/PIKE	TOTAL SHEETS 152	SHEET NO. 104	
	PLOT SCALE = 10.0000' / 1"	DRAWN -	REVISD -		SCALE: SHOWN	SHEET NO. 29 OF 72 SHEETS	STA. 1358+13.200	STA. 1359+19.300	CONTRACT NO. 72781			
	PLOT DATE = 8/16/2013	CHECKED -	REVISD -		ILLINOIS FED. AID PROJECT							
		DATE -	REVISD -									

DATE \_\_\_\_\_  
 BY \_\_\_\_\_  
 SURVEYED \_\_\_\_\_  
 PLOTTED \_\_\_\_\_  
 TEMPLATE \_\_\_\_\_  
 AREAS CHECKED \_\_\_\_\_  
 AREAS CHECKED \_\_\_\_\_

DATE \_\_\_\_\_  
 BY \_\_\_\_\_  
 SURVEYED \_\_\_\_\_  
 PLOTTED \_\_\_\_\_  
 TEMPLATE \_\_\_\_\_  
 AREAS CHECKED \_\_\_\_\_  
 AREAS CHECKED \_\_\_\_\_



FILE NAME = XS\_SHEETS-NEW.dgn

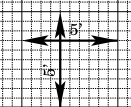
USER NAME = notel	DESIGNED -	REVISD -
	DRAWN -	REVISD -
PLOT SCALE = 10.0000' / 1"	CHECKED -	REVISD -
PLOT DATE = 8/16/2013	DATE -	REVISD -

**STATE OF ILLINOIS  
 DEPARTMENT OF TRANSPORTATION**

**FAS 1597 (IL 96)  
 CROSS SECTIONS**

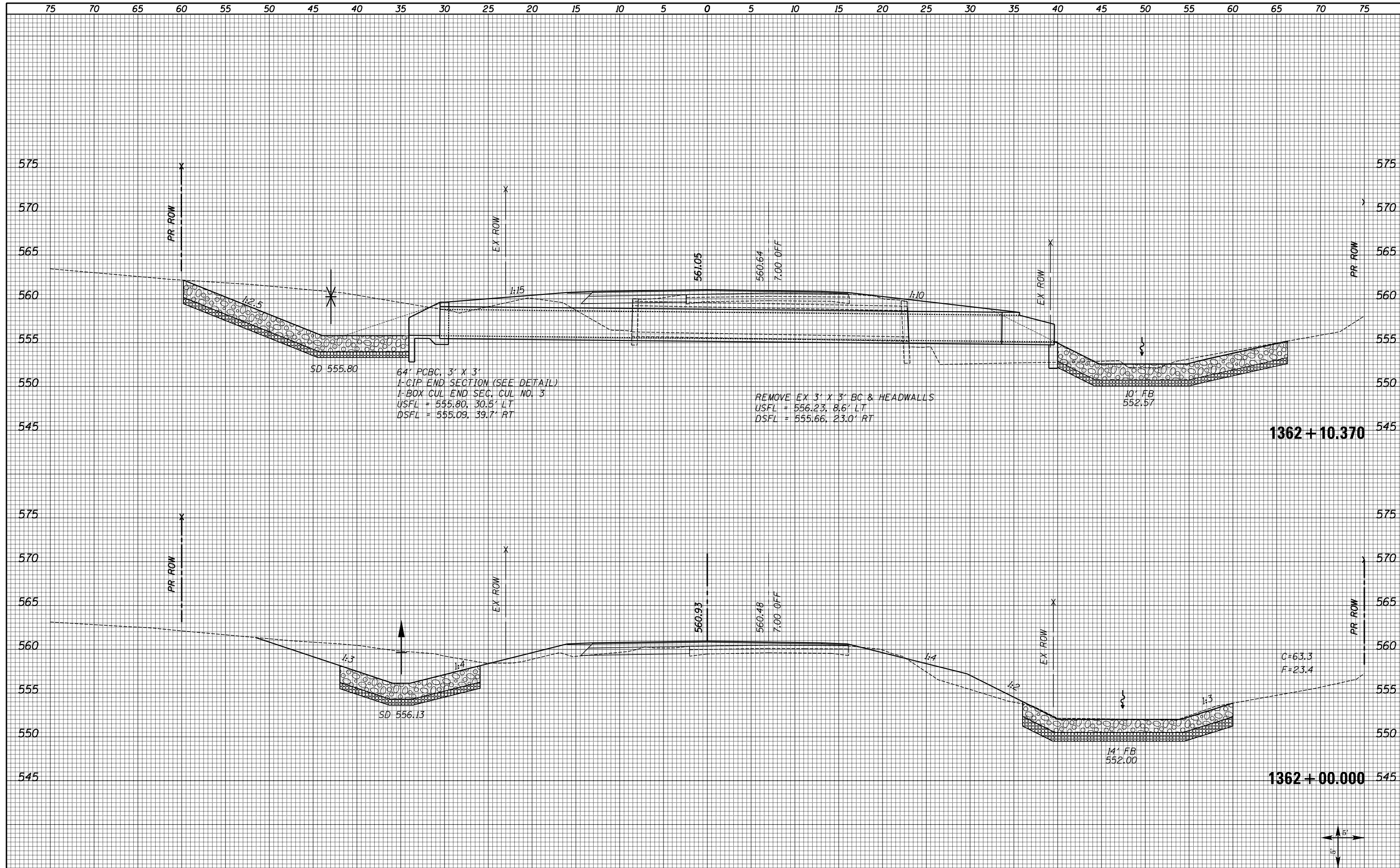
SCALE: SHOWN    SHEET NO. 30 OF 72 SHEETS    STA. 1360+00.000    STA. 1361+00.000

F.A.S. RTE. 1597	SECTION 14 (W, RS-7)	COUNTY ADAMS/PIKE	TOTAL SHEETS 152	SHEET NO. 105
CONTRACT NO. 72781				
ILLINOIS FED. AID PROJECT				



DATE	
BY	
FINAL SURVEY	
SURVEYED	
PLOTTED	
TEMPLATE	
NOTE BOOK	
AREAS CHECKED	
NO.	

DATE	
BY	
ORIGINAL SURVEY	
SURVEYED	
PLOTTED	
TEMPLATE	
NOTE BOOK	
AREAS CHECKED	
NO.	



FILE NAME = XS\_SHEETS-NEW.dgn

USER NAME = notel	DESIGNED -	REVISED -
PLOT SCALE = 10.0000' / in.	DRAWN -	REVISED -
PLOT DATE = 8/16/2013	CHECKED -	REVISED -
	DATE -	REVISED -

**STATE OF ILLINOIS  
DEPARTMENT OF TRANSPORTATION**

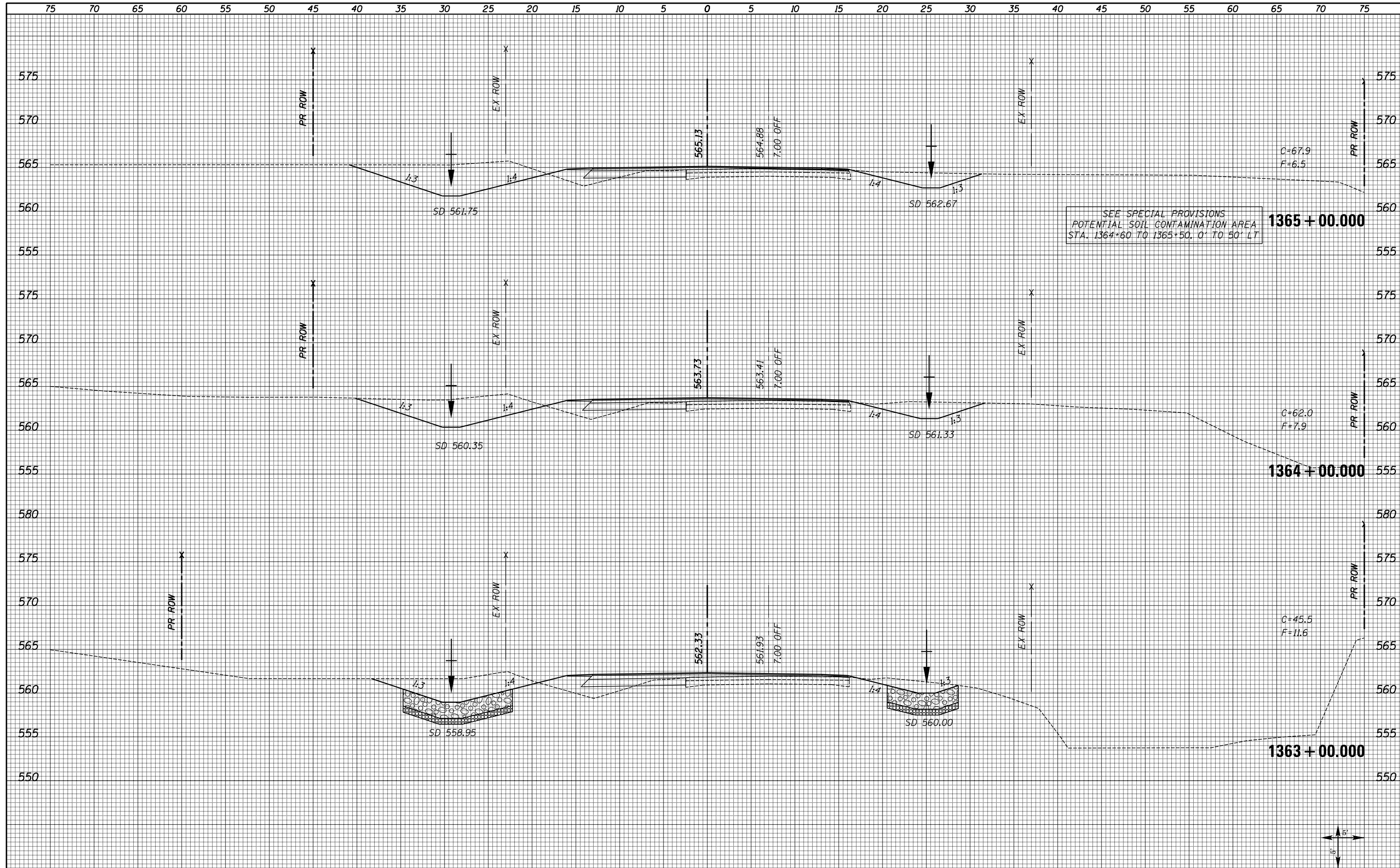
**FAS 1597 (IL 96)  
CROSS SECTIONS**

SCALE: SHOWN    SHEET NO. 31 OF 72 SHEETS    STA. 1362+00.000    STA. 1362+10.370

F.A.S. RTE.	SECTION	COUNTY	TOTAL SHEETS	SHEET NO.
1597	14 (W, RS-7)	ADAMS/PIKE	152	106
CONTRACT NO. 72781				
ILLINOIS FED. AID PROJECT				

DATE	
BY	
FINAL SURVEY	SURVEYED
NOTE BOOK	PLOTTED
NO.	TEMPLATE
	AREAS
	CHECKED

DATE	
BY	
ORIGINAL SURVEY	SURVEYED
NOTE BOOK	PLOTTED
NO.	TEMPLATE
	AREAS
	CHECKED



FILE NAME = XS\_SHEETS-NEW.dgn

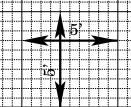
USER NAME = notel	DESIGNED -	REVISD -
	DRAWN -	REVISD -
PLOT SCALE = 10.0000' / 1"	CHECKED -	REVISD -
PLOT DATE = 8/16/2013	DATE -	REVISD -

**STATE OF ILLINOIS  
DEPARTMENT OF TRANSPORTATION**

**FAS 1597 (IL 96)  
CROSS SECTIONS**

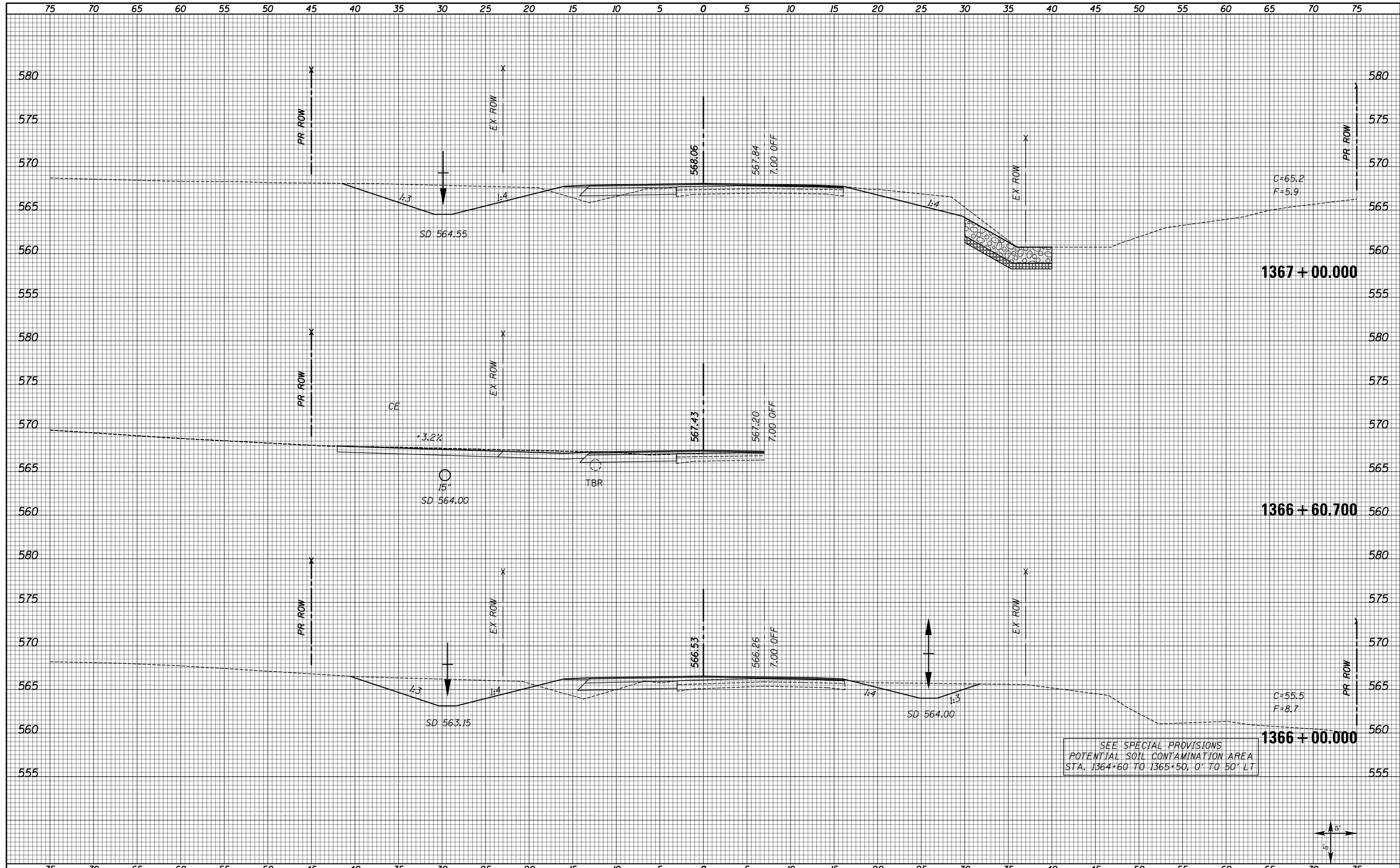
SCALE: SHOWN    SHEET NO. 32 OF 72 SHEETS    STA. 1363+00.000    STA. 1365+00.000

F.A.S. RTE.	SECTION	COUNTY	TOTAL SHEETS	SHEET NO.
1597	14 (W, RS-7)	ADAMS/PIKE	152	107
CONTRACT NO. 72781				
ILLINOIS FED. AID PROJECT				



DATE	
BY	
FINAL SURVEY	SURVEYED
NOTE BOOK	PLOTTED
NO.	TEMPLATE
	AREAS
	CHECKED

DATE	
BY	
ORIGINAL SURVEY	SURVEYED
NOTE BOOK	PLOTTED
NO.	TEMPLATE
	AREAS
	CHECKED

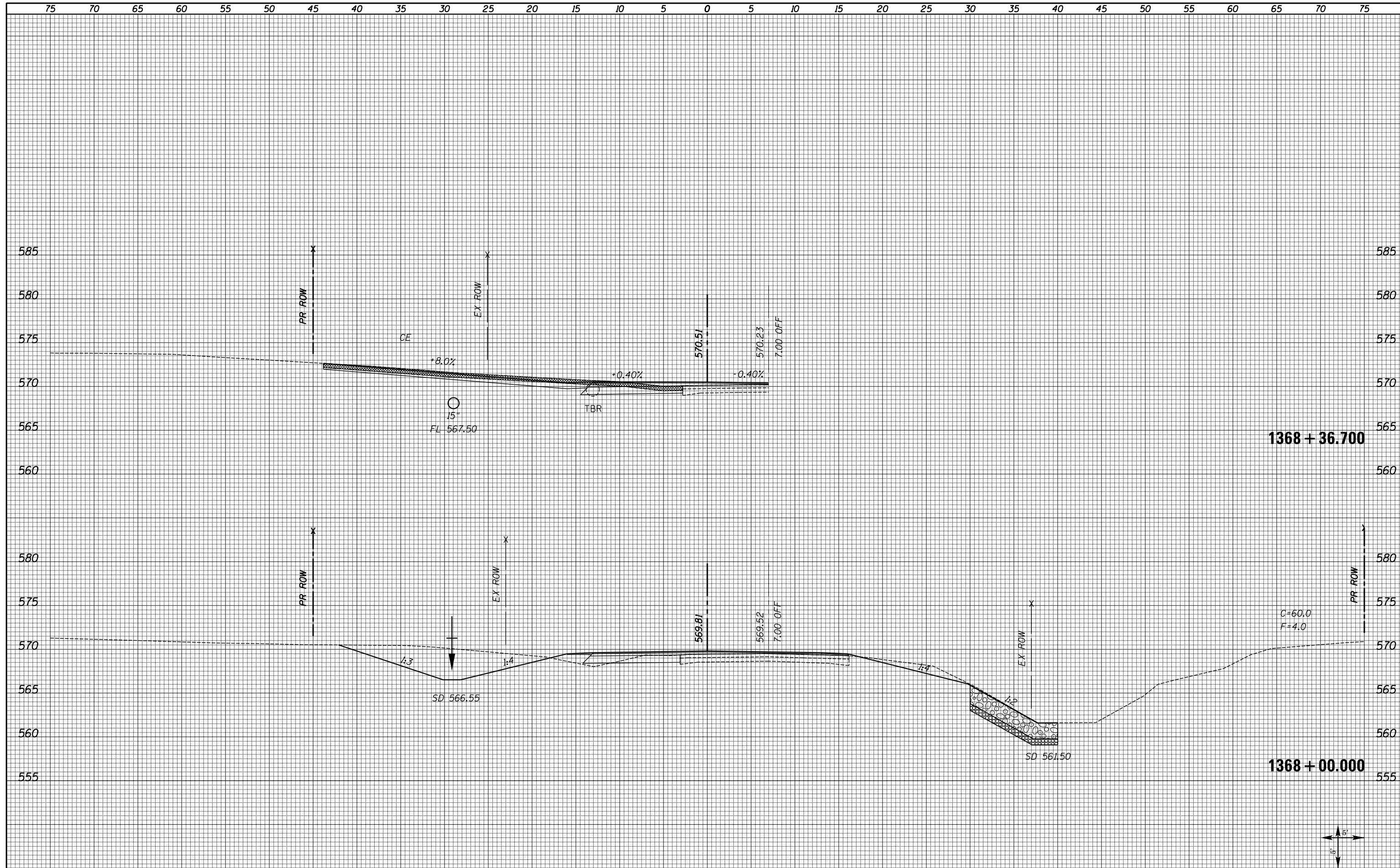


FILE NAME = XS_SHEETS-NEW.dgn	USER NAME = notel	DESIGNED -	REVISÉ -	<b>STATE OF ILLINOIS</b> <b>DEPARTMENT OF TRANSPORTATION</b>	<b>FAS 1597 (IL 96)</b> <b>CROSS SECTIONS</b>	SCALE: SHOWN	SHEET NO. 33 OF 72 SHEETS	STA. 1366+00.000	STA. 1367+00.000	F.A.S. RTE. 1597	SECTION 14 (W, RS-7)	COUNTY ADAMS/PIKE	TOTAL SHEETS 152	SHEET NO. 108
	PLOT SCALE = 10.0000' / 1"	CHECKED -	REVISÉ -			CONTRACT NO. 72781								
	PLOT DATE = 8/16/2013	DATE -	REVISÉ -			ILLINOIS FED. AID PROJECT								



DATE	
BY	
FINAL SURVEY	SURVEYED
NOTE BOOK	PLOTTED
NO.	TEMPLATE
	AREAS
	CHECKED

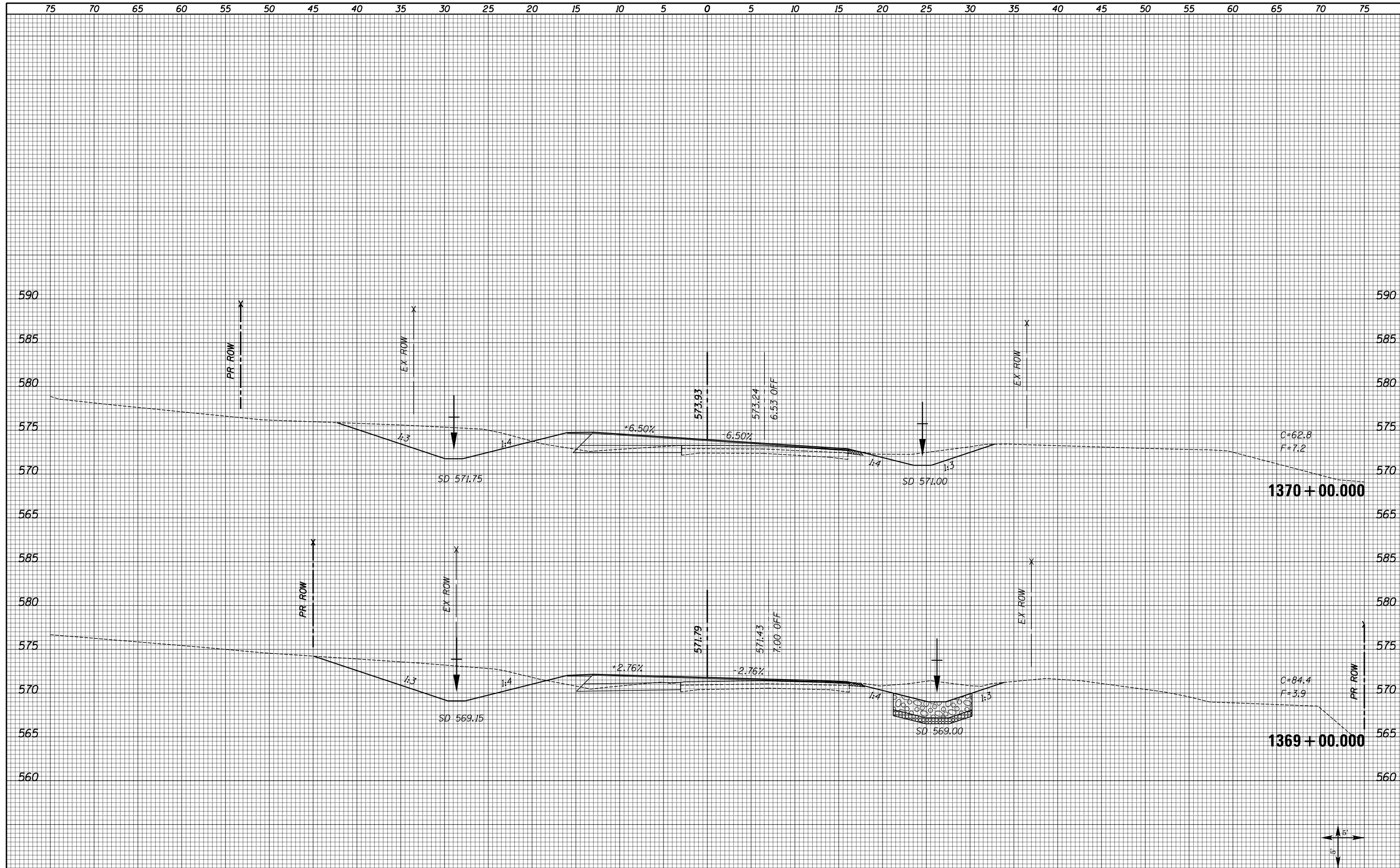
DATE	
BY	
ORIGINAL SURVEY	SURVEYED
NOTE BOOK	PLOTTED
NO.	TEMPLATE
	AREAS
	CHECKED



FILE NAME = XS_SHEETS-NEW.dgn	USER NAME = notel	DESIGNED -	REVISÉ -	<b>STATE OF ILLINOIS DEPARTMENT OF TRANSPORTATION</b>	<b>FAS 1597 (IL 96) CROSS SECTIONS</b>		F.A.S. RTE. 1597	SECTION 14 (W, RS-7)	COUNTY ADAMS/PIKE	TOTAL SHEETS 152	SHEET NO. 109	
	PLOT SCALE = 10.0000' / in.	CHECKED -	REVISÉ -		SCALE: SHOWN	SHEET NO. 34 OF 72 SHEETS	STA. 1368+00.000	STA. 1368+36.700	CONTRACT NO. 72781			
	PLOT DATE = 8/16/2013	DATE -	REVISÉ -		ILLINOIS FED. AID PROJECT							

DATE	
BY	
FINAL SURVEY	SURVEYED
NOTE BOOK NO.	PLOTTED
	TEMPLATE
	AREAS CHECKED
	AREAS CHECKED


DATE	
BY	
ORIGINAL SURVEY	SURVEYED
NOTE BOOK NO.	PLOTTED
	TEMPLATE
	AREAS CHECKED
	AREAS CHECKED



FILE NAME = XS_SHEETS-NEW.dgn	USER NAME = notel	DESIGNED -	REVISD -	<b>STATE OF ILLINOIS DEPARTMENT OF TRANSPORTATION</b>	<b>FAS 1597 (IL 96) CROSS SECTIONS</b>		F.A.S. RTE. 1597	SECTION 14 (W, RS-7)	COUNTY ADAMS/PIKE	TOTAL SHEETS 152	SHEET NO. 110	
	PLOT SCALE = 10.0000' / 1"	CHECKED -	REVISD -		SCALE: SHOWN	SHEET NO. 35 OF 72 SHEETS	STA. 1369+00.000	STA. 1370+00.000	CONTRACT NO. 72781			
	PLOT DATE = 8/16/2013	DATE -	REVISD -		ILLINOIS FED. AID PROJECT							

DATE	
BY	
FINAL SURVEY	SURVEYED
NOTE BOOK	PLOTTED
NO.	TEMPLATE
	AREAS
	CHECKED

DATE	
BY	
ORIGINAL SURVEY	SURVEYED
NOTE BOOK	PLOTTED
NO.	TEMPLATE
	AREAS
	CHECKED



FILE NAME = XS\_SHEETS-NEW.dgn

USER NAME = notel	DESIGNED -	REVISED -
	DRAWN -	REVISED -
PLOT SCALE = 10.0000' / in.	CHECKED -	REVISED -
PLOT DATE = 8/16/2013	DATE -	REVISED -

**STATE OF ILLINOIS  
DEPARTMENT OF TRANSPORTATION**

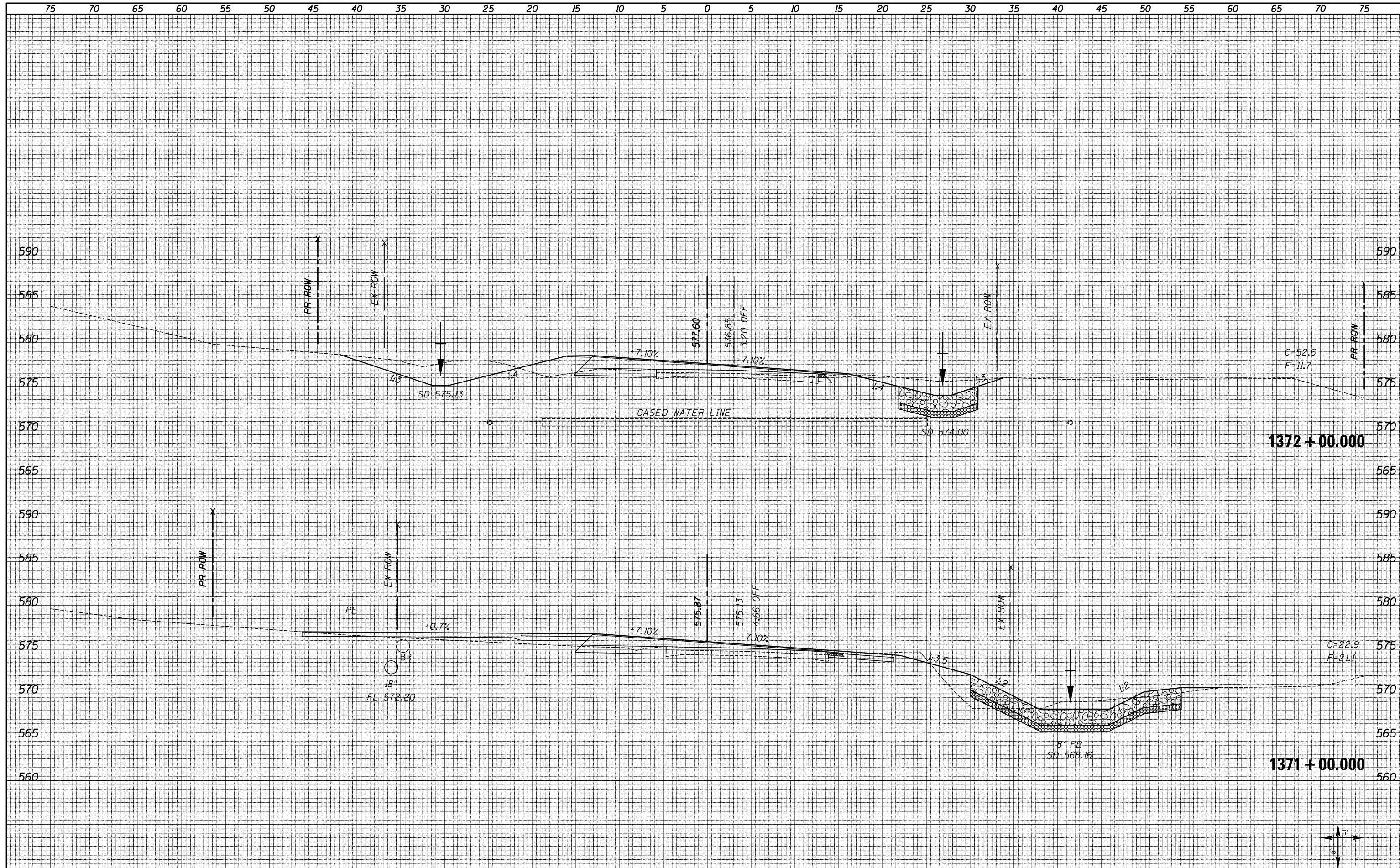
**FAS 1597 (IL 96)  
CROSS SECTIONS**

SCALE: SHOWN    SHEET NO. 36 OF 72 SHEETS    STA. 1370+57.470    STA. 1370+93.300

F.A.S. RTE.	SECTION	COUNTY	TOTAL SHEETS	SHEET NO.
1597	14 (W, RS-7)	ADAMS/PIKE	152	111
CONTRACT NO. 72781				
ILLINOIS FED. AID PROJECT				

DATE	
BY	
FINAL SURVEY	SURVEYED
NOTE BOOK NO.	PLOTTED
	TEMPLATE
	AREAS CHECKED
	AREAS CHECKED

DATE	
BY	
ORIGINAL SURVEY	SURVEYED
NOTE BOOK NO.	PLOTTED
	TEMPLATE
	AREAS CHECKED
	AREAS CHECKED



FILE NAME = XS\_SHEETS-NEW.dgn

USER NAME = notel	DESIGNED -	REVISED -
	DRAWN -	REVISED -
PLOT SCALE = 10.0000' / in.	CHECKED -	REVISED -
PLOT DATE = 8/16/2013	DATE -	REVISED -

**STATE OF ILLINOIS  
DEPARTMENT OF TRANSPORTATION**

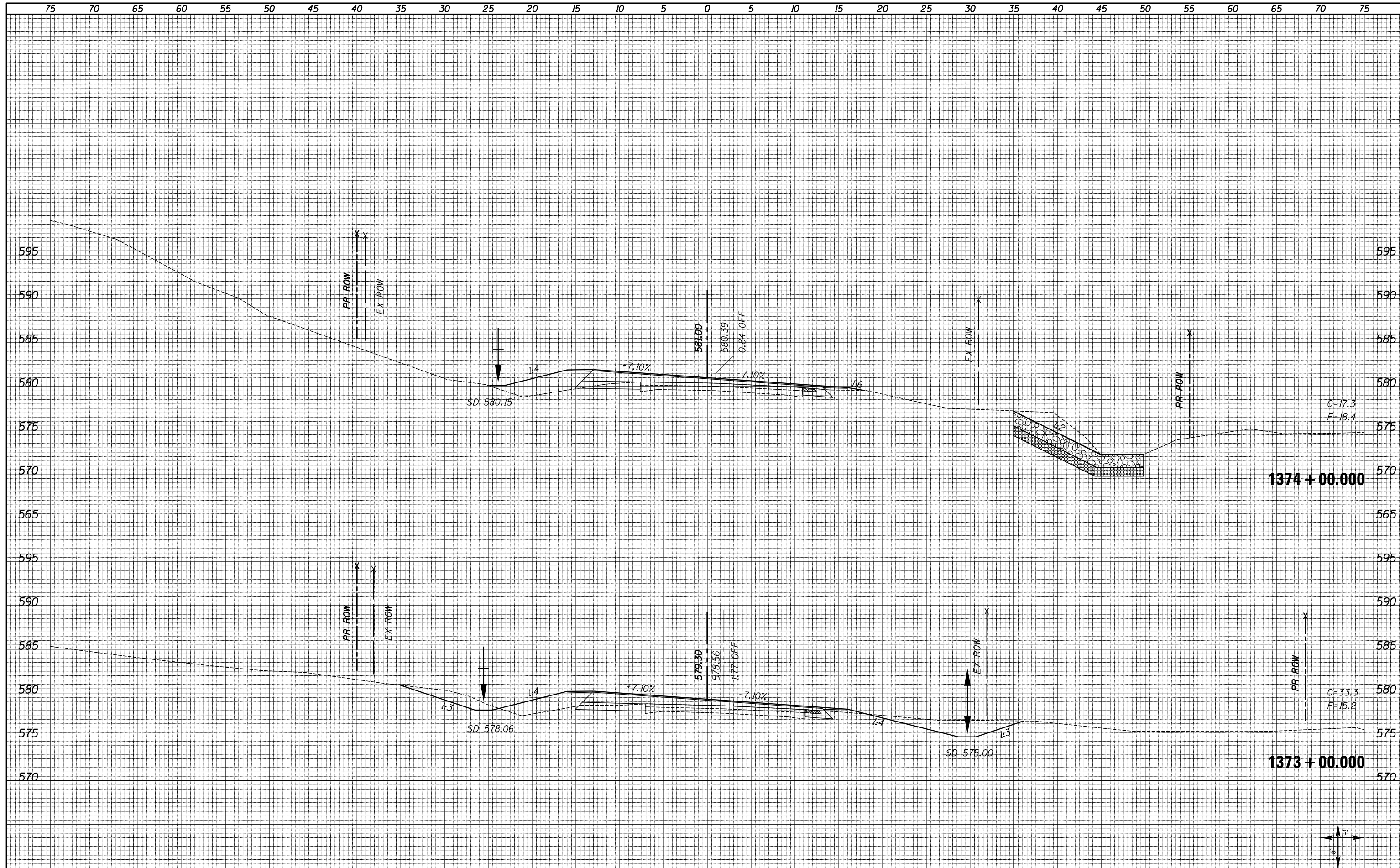
**FAS 1597 (IL 96)  
CROSS SECTIONS**

SCALE: SHOWN    SHEET NO. 37 OF 72 SHEETS    STA. 1371+00.000    STA. 1372+00.000

F.A.S. RTE. 1597	SECTION 14 (W, RS-7)	COUNTY ADAMS/PIKE	TOTAL SHEETS 152	SHEET NO. 112
CONTRACT NO. 72781				ILLINOIS FED. AID PROJECT

DATE	
BY	
FINAL SURVEY	SURVEYED
NOTE BOOK	PLOTTED
NO.	TEMPLATE
	AREAS CHECKED
	AREAS CHECKED

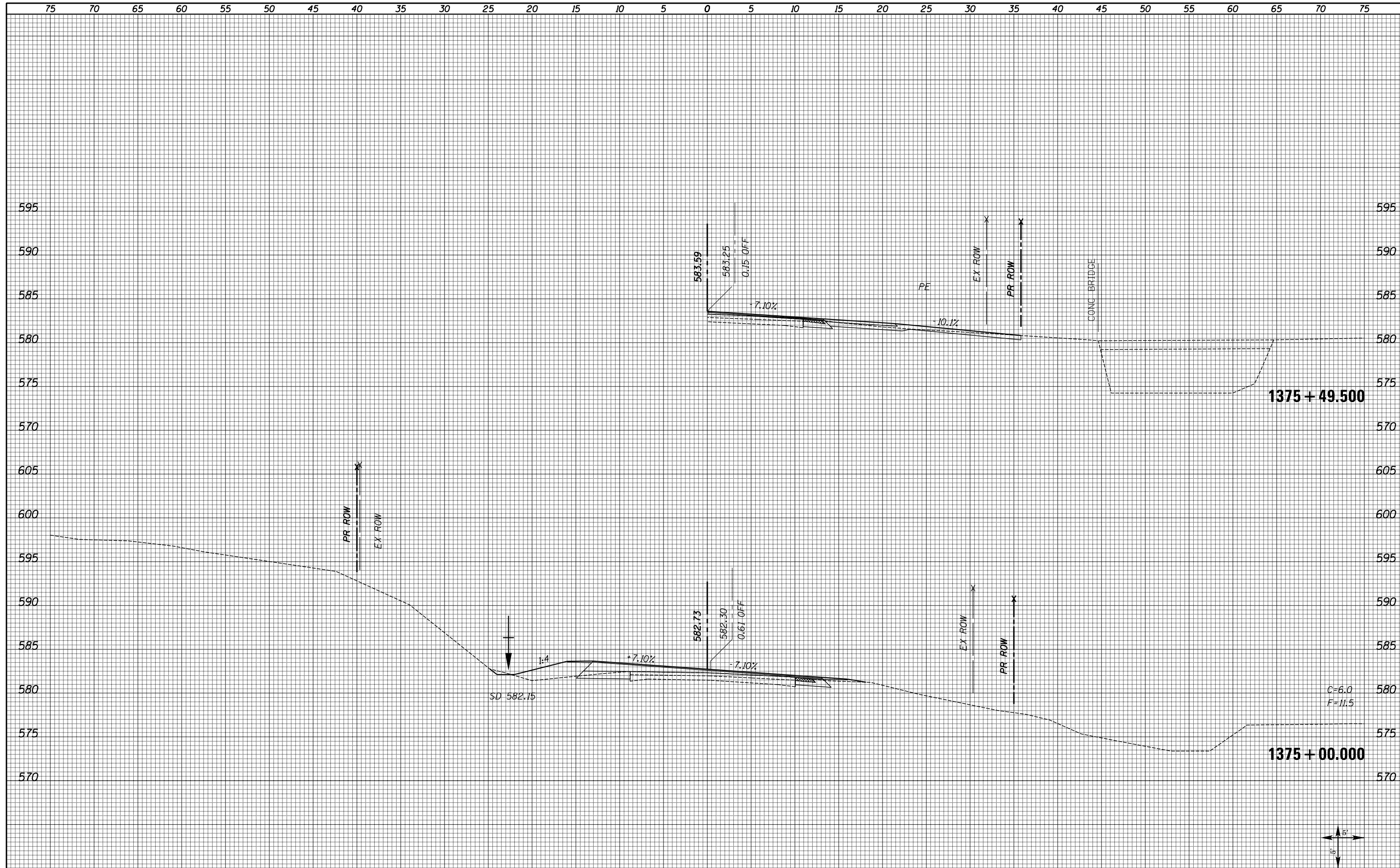
DATE	
BY	
ORIGINAL SURVEY	SURVEYED
NOTE BOOK	PLOTTED
NO.	TEMPLATE
	AREAS CHECKED
	AREAS CHECKED



FILE NAME = XS_SHEETS-NEW.dgn	USER NAME = notel	DESIGNED -	REVISD -	<b>STATE OF ILLINOIS DEPARTMENT OF TRANSPORTATION</b>	<b>FAS 1597 (IL 96) CROSS SECTIONS</b>		F.A.S. RTE. 1597	SECTION 14 (W, RS-7)	COUNTY ADAMS/PIKE	TOTAL SHEETS 152	SHEET NO. 113	
	PLOT SCALE = 10.0000' / 1"	CHECKED -	REVISD -		SCALE: SHOWN	SHEET NO. 38 OF 72 SHEETS	STA. 1373+00.000	STA. 1374+00.000	<b>CONTRACT NO. 72781</b>			
	PLOT DATE = 8/16/2013	DATE -	REVISD -		ILLINOIS FED. AID PROJECT							

DATE	
BY	
FINAL SURVEY	SURVEYED
NOTE BOOK	PLOTTED
NO.	TEMPLATE
	AREAS CHECKED
	AREAS CHECKED

DATE	
BY	
ORIGINAL SURVEY	SURVEYED
NOTE BOOK	PLOTTED
NO.	TEMPLATE
	AREAS CHECKED
	AREAS CHECKED



FILE NAME = XS\_SHEETS-NEW.dgn

USER NAME = notel	DESIGNED -	REVISED -
	DRAWN -	REVISED -
PLOT SCALE = 10.0000' / in.	CHECKED -	REVISED -
PLOT DATE = 8/16/2013	DATE -	REVISED -

**STATE OF ILLINOIS  
DEPARTMENT OF TRANSPORTATION**

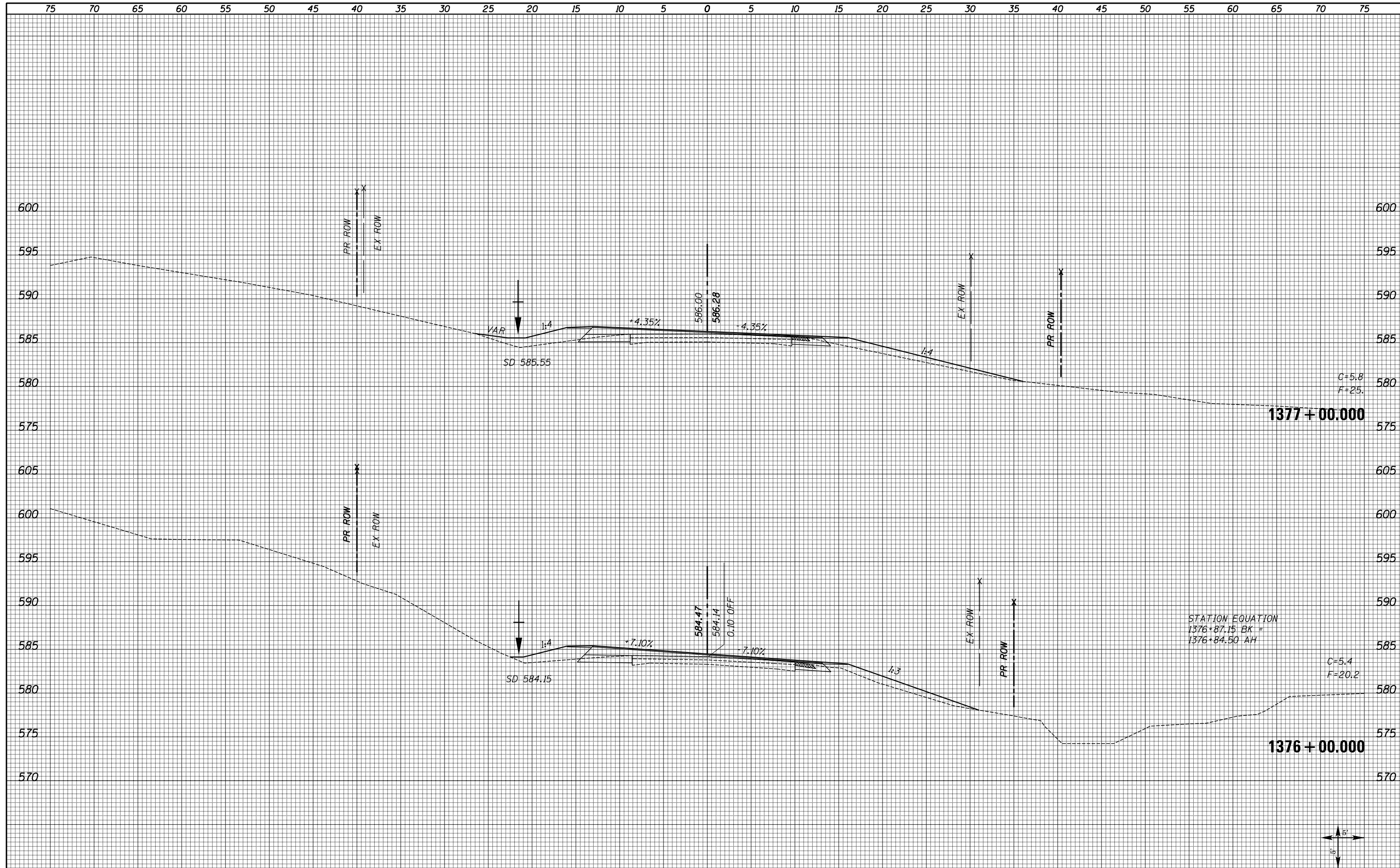
**FAS 1597 (IL 96)  
CROSS SECTIONS**

SCALE: SHOWN    SHEET NO. 39 OF 72 SHEETS    STA. 1375+00.000    STA. 1375+49.500

F.A.S. RTE.	SECTION	COUNTY	TOTAL SHEETS	SHEET NO.
1597	14 (W, RS-7)	ADAMS/PIKE	152	114
				CONTRACT NO. 72781
ILLINOIS FED. AID PROJECT				

DATE	
BY	
FINAL SURVEY	SURVEYED
NOTE BOOK	PLOTTED
NO.	TEMPLATE
	AREAS
	CHECKED

DATE	
BY	
ORIGINAL SURVEY	SURVEYED
NOTE BOOK	PLOTTED
NO.	TEMPLATE
	AREAS
	CHECKED



FILE NAME = XS\_SHEETS-NEW.dgn

USER NAME = notel	DESIGNED -	REVISD -
	DRAWN -	REVISD -
PLOT SCALE = 10.0000' / in.	CHECKED -	REVISD -
PLOT DATE = 8/16/2013	DATE -	REVISD -

**STATE OF ILLINOIS  
DEPARTMENT OF TRANSPORTATION**

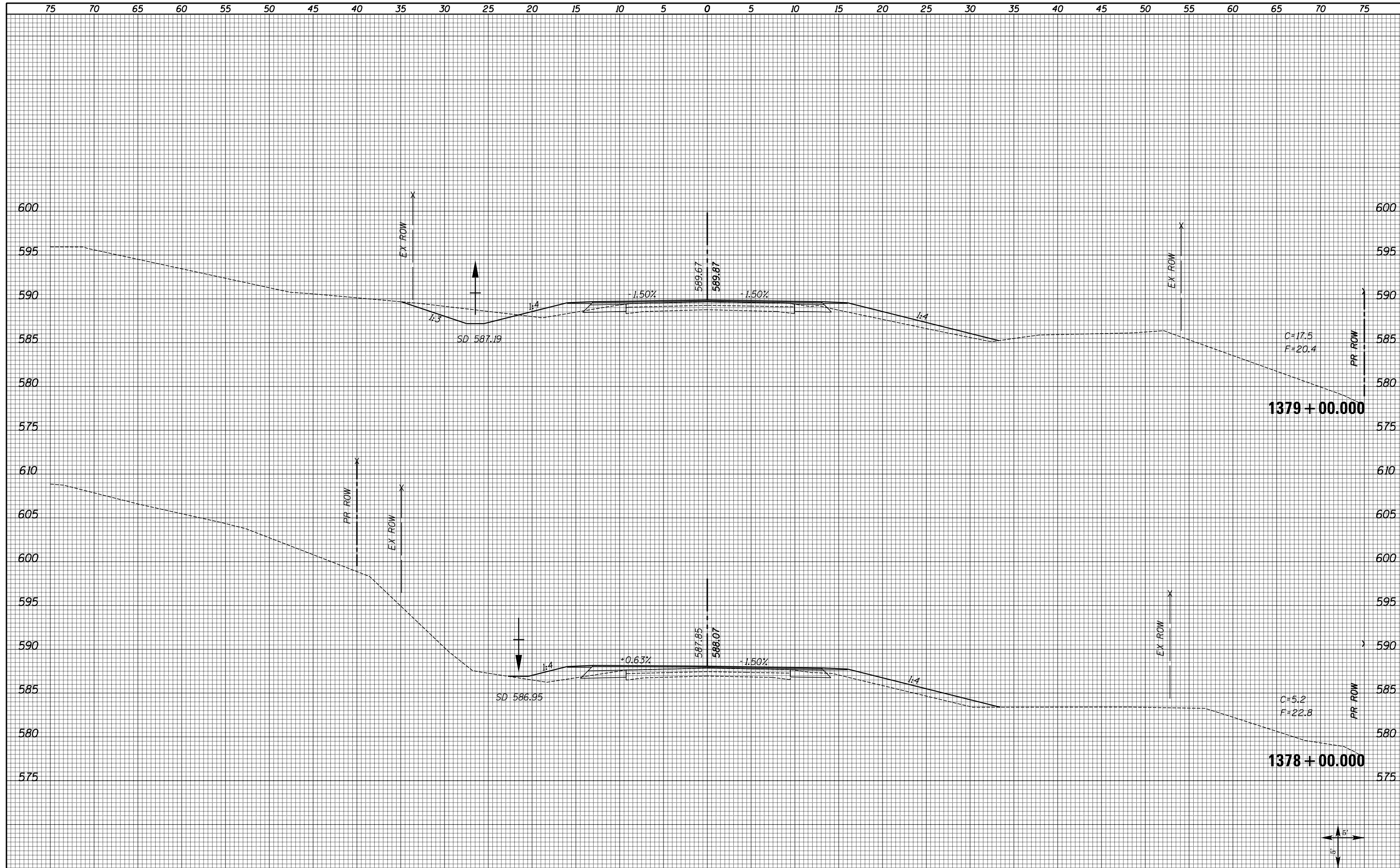
**FAS 1597 (IL 96)  
CROSS SECTIONS**

SCALE: SHOWN    SHEET NO. 40 OF 72 SHEETS    STA. 1376+00.000    STA. 1377+00.000

F.A.S. RTE.	SECTION	COUNTY	TOTAL SHEETS	SHEET NO.
1597	14 (W, RS-7)	ADAMS/PIKE	152	115
				CONTRACT NO. 72781
ILLINOIS FED. AID PROJECT				

DATE	
BY	
FINAL SURVEY	SURVEYED
NOTE BOOK	PLOTTED
NO.	TEMPLATE
	AREAS
	CHECKED

DATE	
BY	
ORIGINAL SURVEY	SURVEYED
NOTE BOOK	PLOTTED
NO.	TEMPLATE
	AREAS
	CHECKED

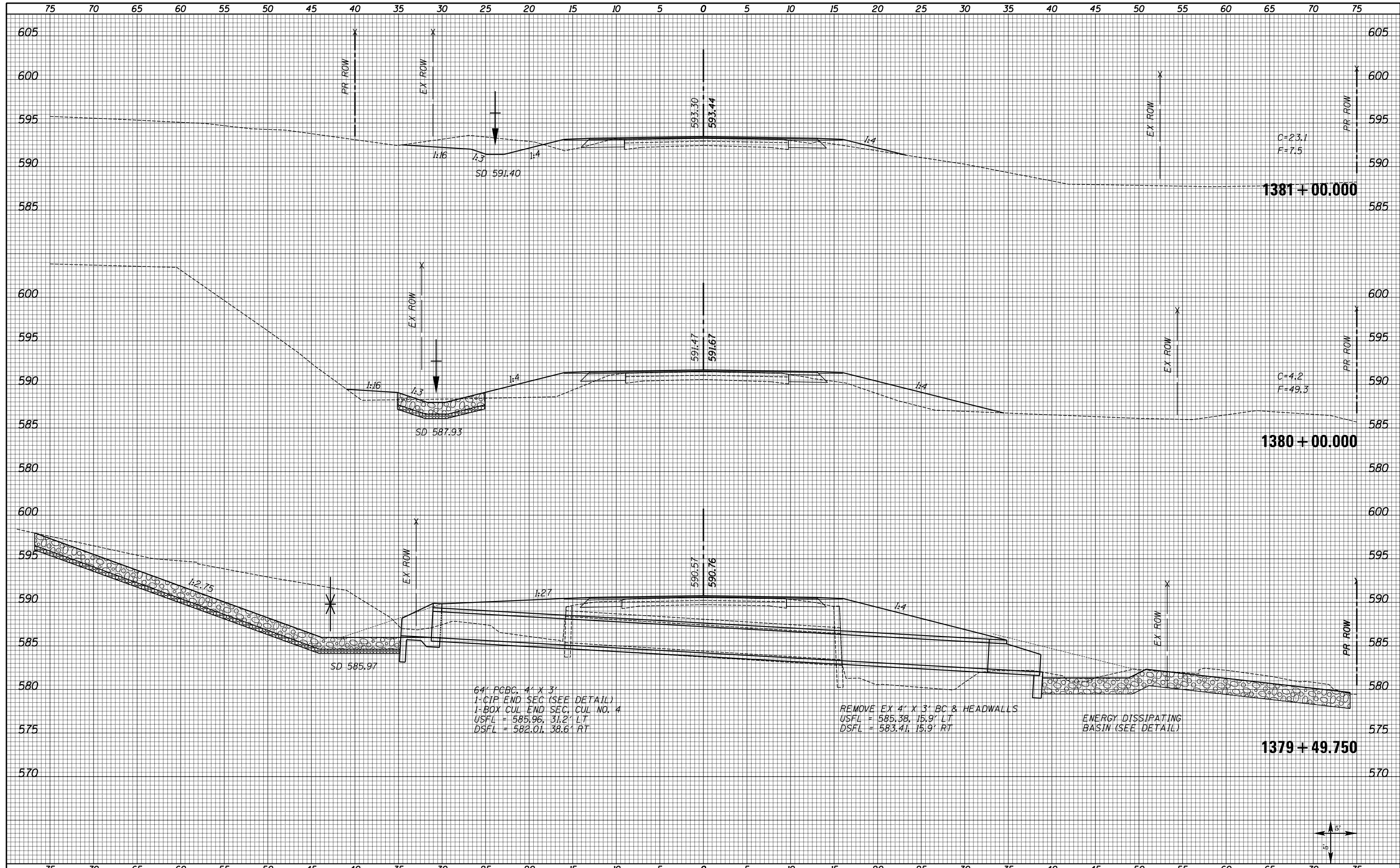


FILE NAME = XS_SHEETS-NEW.dgn	USER NAME = notel	DESIGNED -	REVISD -	<b>STATE OF ILLINOIS</b> <b>DEPARTMENT OF TRANSPORTATION</b>	<b>FAS 1597 (IL 96)</b> <b>CROSS SECTIONS</b>		F.A.S. RTE. 1597	SECTION 14 (W, RS-7)	COUNTY ADAMS/PIKE	TOTAL SHEETS 152	SHEET NO. 116	
	PLOT SCALE = 10.0000' / in.	CHECKED -	REVISD -		SCALE: SHOWN	SHEET NO. 41 OF 72 SHEETS	STA. 1378+00.000	STA. 1379+00.000	CONTRACT NO. 72781			
	PLOT DATE = 8/16/2013	DATE -	REVISD -		ILLINOIS FED. AID PROJECT							



DATE	
BY	
FINAL SURVEY	SURVEYED
NOTE BOOK	PLOTTED
NO.	TEMPLATE
	AREAS CHECKED
	AREAS CHECKED

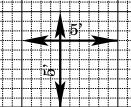
DATE	
BY	
ORIGINAL SURVEY	SURVEYED
NOTE BOOK	PLOTTED
NO.	TEMPLATE
	AREAS CHECKED
	AREAS CHECKED



64' PCBC, 4' X 3'  
 1-CIP END SEC (SEE DETAIL)  
 1-BOX CUL END SEC, CUL NO. 4  
 USFL = 585.96, 31.2' LT  
 DSFL = 582.01, 38.6' RT

REMOVE EX 4' X 3' BC & HEADWALLS  
 USFL = 585.38, 15.9' LT  
 DSFL = 583.41, 15.9' RT

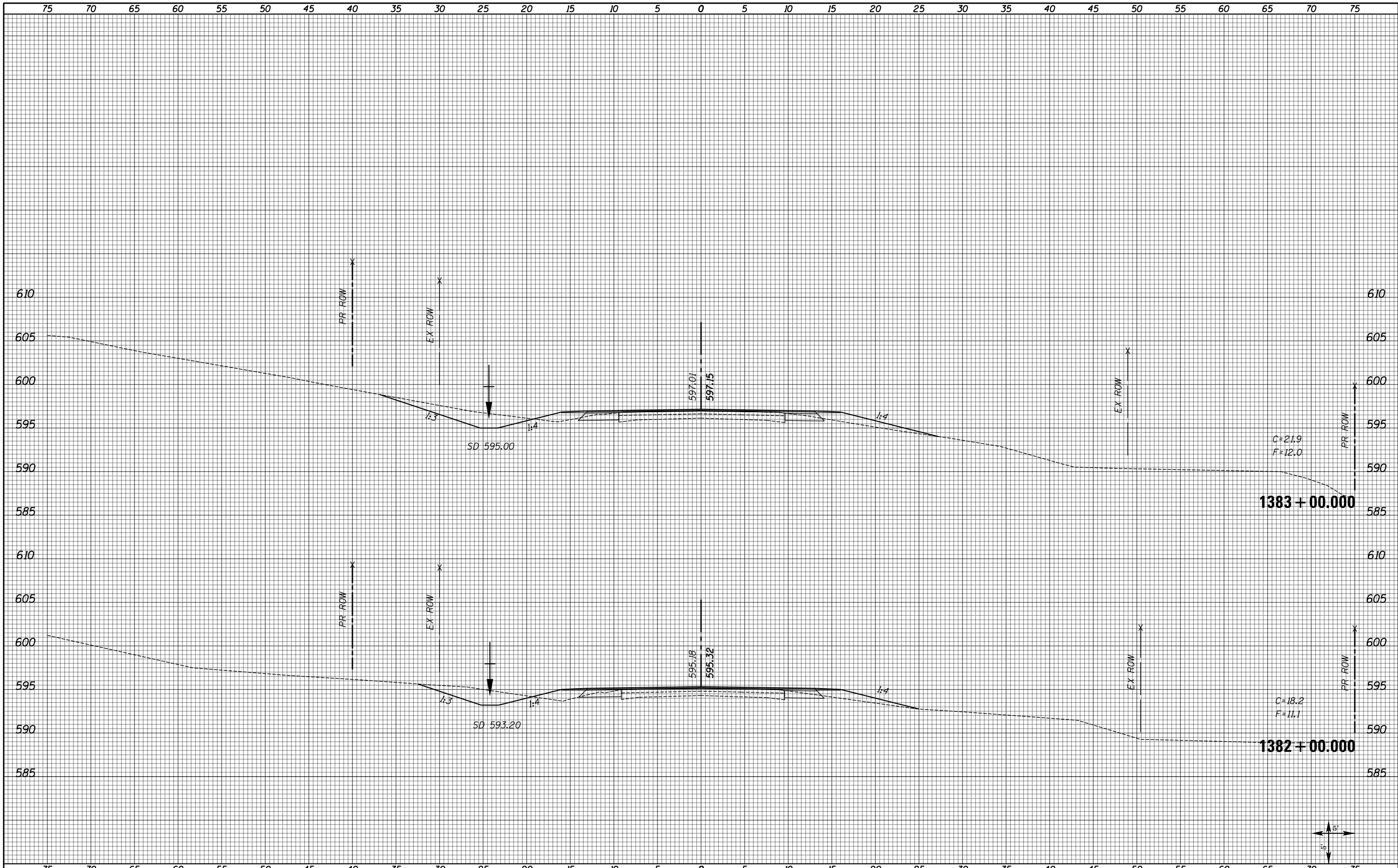
ENERGY DISSIPATING  
 BASIN (SEE DETAIL)



FILE NAME = XS_SHEETS-NEW.dgn	USER NAME = notel	DESIGNED -	REVISD -	<b>STATE OF ILLINOIS DEPARTMENT OF TRANSPORTATION</b>	<b>FAS 1597 (IL 96) CROSS SECTIONS</b>		F.A.S. RTE. 1597	SECTION 14 (W, RS-7)	COUNTY ADAMS/PIKE	TOTAL SHEETS 152	SHEET NO. 117	
	PLOT SCALE = 10.0000' / in.	CHECKED -	REVISD -		SCALE: SHOWN	SHEET NO. 42 OF 72 SHEETS	STA. 1379+49.750	STA. 1381+00.000	CONTRACT NO. 72781			
	PLOT DATE = 8/16/2013	DATE -	REVISD -		ILLINOIS FED. AID PROJECT							

DATE	
BY	
FINAL SURVEY	SURVEYED
NOTE BOOK	PLOTTED
NO.	TEMPLATE
	AREAS CHECKED
	AREAS CHECKED

DATE	
BY	
ORIGINAL SURVEY	SURVEYED
NOTE BOOK	PLOTTED
NO.	TEMPLATE
	AREAS CHECKED
	AREAS CHECKED



FILE NAME = XS\_SHEETS-NEW.dgn

USER NAME = notel  
 PLOT SCALE = 10.0000' / in.  
 PLOT DATE = 8/16/2013

DESIGNED -	REVISED -
DRAWN -	REVISED -
CHECKED -	REVISED -
DATE -	REVISED -

**STATE OF ILLINOIS  
 DEPARTMENT OF TRANSPORTATION**

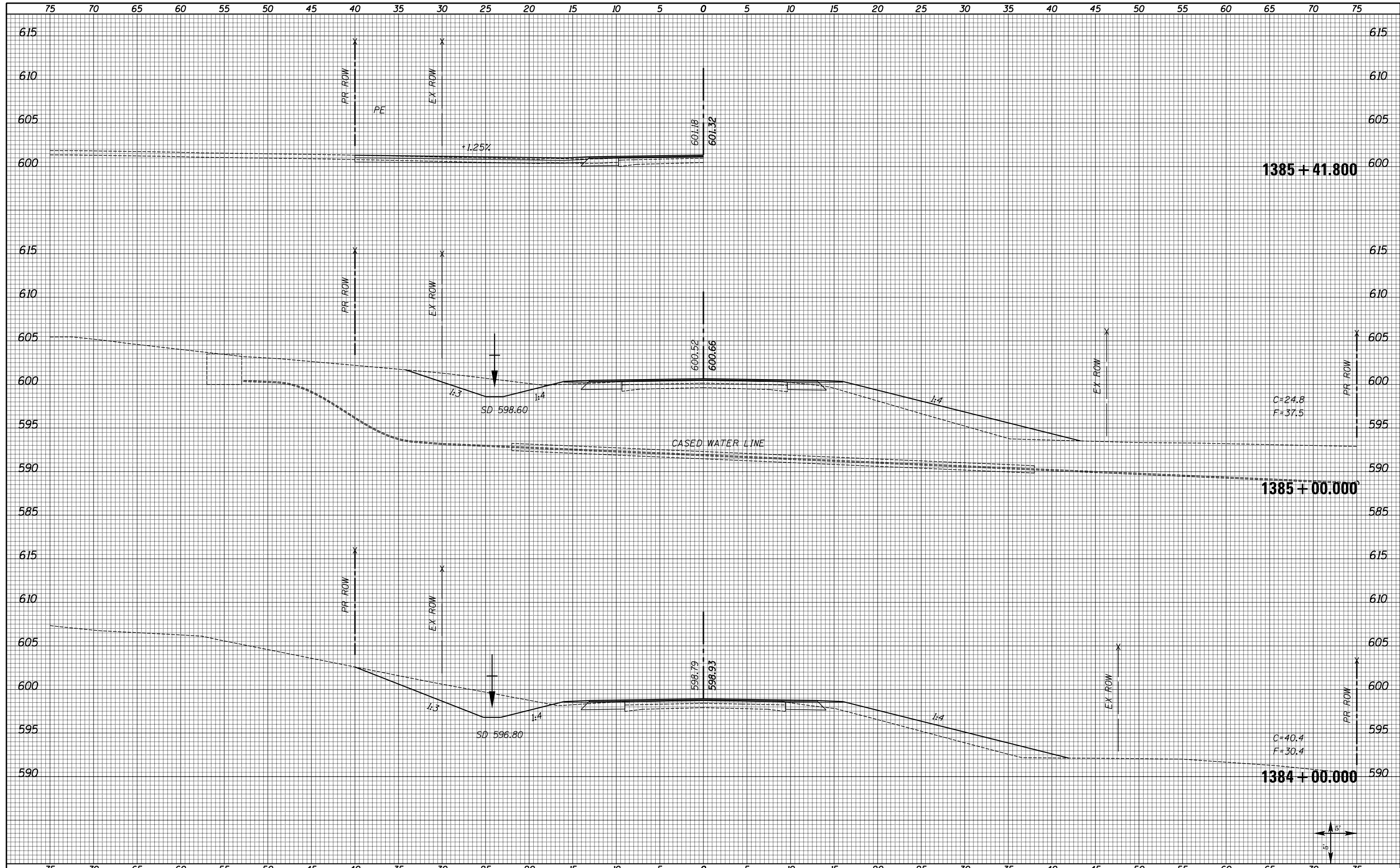
**FAS 1597 (IL 96)  
 CROSS SECTIONS**

SCALE: SHOWN    SHEET NO. 43 OF 72 SHEETS    STA. 1382+00.000    STA. 1383+00.000

F.A.S. RTE.	SECTION	COUNTY	TOTAL SHEETS	SHEET NO.
1597	14 (W, RS-7)	ADAMS/PIKE	152	118
CONTRACT NO. 72781				
ILLINOIS FED. AID PROJECT				

DATE	
BY	
FINAL SURVEY	SURVEYED
NOTE BOOK	PLOTTED
NO.	TEMPLATE
	AREAS
	CHECKED

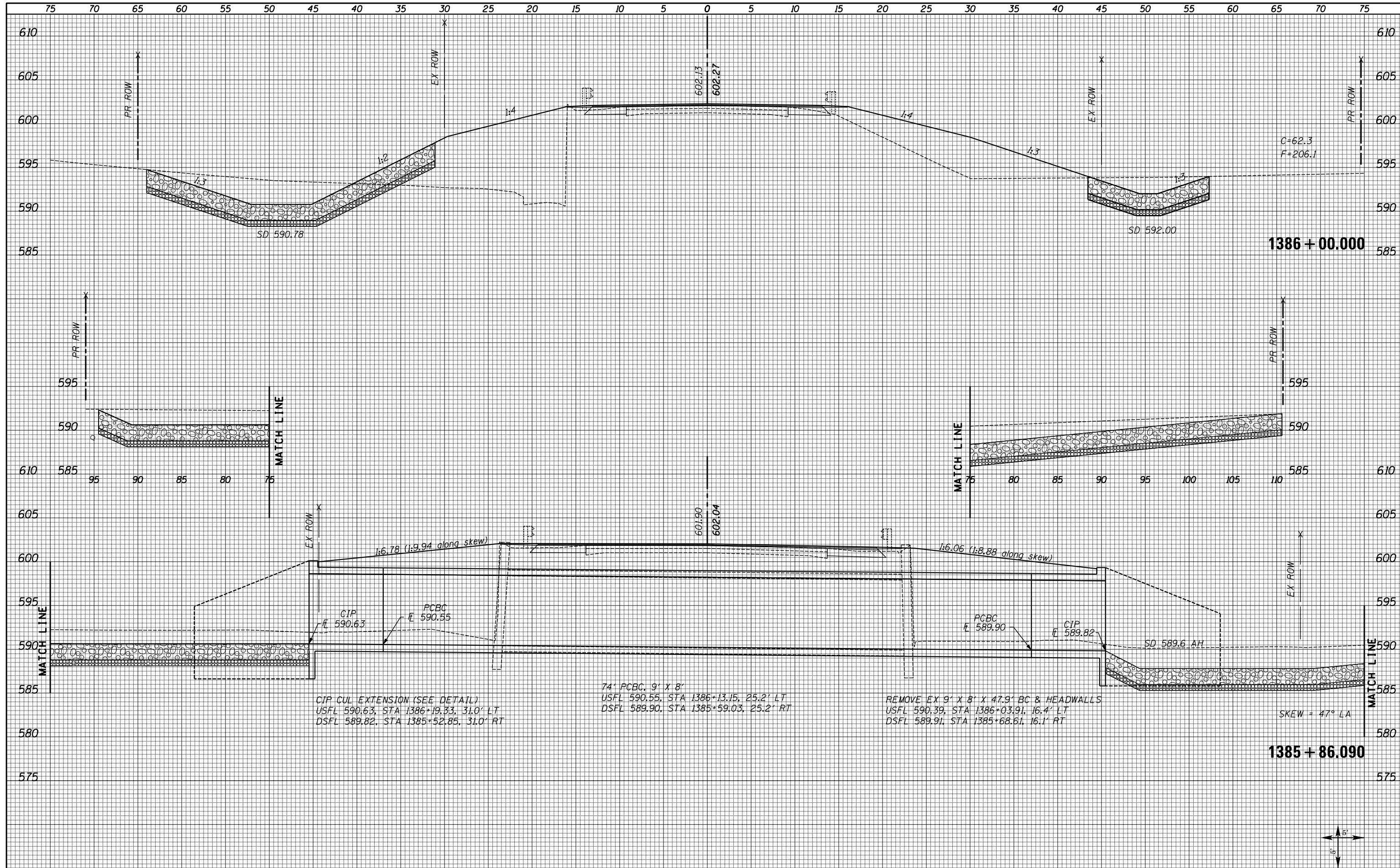
DATE	
BY	
ORIGINAL SURVEY	SURVEYED
NOTE BOOK	PLOTTED
NO.	TEMPLATE
	AREAS
	CHECKED



FILE NAME = XS_SHEETS-NEW.dgn	USER NAME = notel	DESIGNED -	REVISD -	<b>STATE OF ILLINOIS</b> <b>DEPARTMENT OF TRANSPORTATION</b>	<b>FAS 1597 (IL 96)</b> <b>CROSS SECTIONS</b>	F.A.S. RTE. 1597	SECTION 14 (W, RS-7)	COUNTY ADAMS/PIKE	TOTAL SHEETS 152	SHEET NO. 119		
	PLOT SCALE = 10.0000' / 1"	CHECKED -	REVISD -			SCALE: SHOWN	SHEET NO. 44 OF 72 SHEETS	STA. 1384+00.000	STA. 1385+41.800	CONTRACT NO. 72781		
	PLOT DATE = 8/16/2013	DATE -	REVISD -			ILLINOIS FED. AID PROJECT						

DATE \_\_\_\_\_  
 BY \_\_\_\_\_  
 SURVEYED \_\_\_\_\_  
 PLOTTED \_\_\_\_\_  
 TEMPLATE \_\_\_\_\_  
 AREAS CHECKED \_\_\_\_\_  
 NO. \_\_\_\_\_

DATE \_\_\_\_\_  
 BY \_\_\_\_\_  
 SURVEYED \_\_\_\_\_  
 PLOTTED \_\_\_\_\_  
 TEMPLATE \_\_\_\_\_  
 AREAS CHECKED \_\_\_\_\_  
 NO. \_\_\_\_\_



CIP CUL EXTENSION (SEE DETAIL)  
 USFL 590.63, STA 1386+19.33, 31.0' LT  
 DSFL 589.82, STA 1385+52.85, 31.0' RT

74" PCBC, 9' X 8'  
 USFL 590.55, STA 1386+13.15, 25.2' LT  
 DSFL 589.90, STA 1385+59.03, 25.2' RT

REMOVE EX 9' X 8' X 47.9' BC & HEADWALLS  
 USFL 590.39, STA 1386+03.91, 16.4' LT  
 DSFL 589.91, STA 1385+68.61, 16.1' RT

SKEW = 47° LA

FILE NAME = XS\_SHEETS-NEW.dgn

USER NAME = notel  
 PLOT SCALE = 10.0000" / 1"  
 PLOT DATE = 8/16/2013

DESIGNED -  
 DRAWN -  
 CHECKED -  
 DATE -

REVISED -  
 REVISED -  
 REVISED -  
 REVISED -

STATE OF ILLINOIS  
 DEPARTMENT OF TRANSPORTATION

SCALE: SHOWN SHEET NO. 45 OF 72 SHEETS STA. 1385+86.090 STA. 1386+00.000

FAS 1597 (IL 96)  
 CROSS SECTIONS

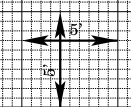
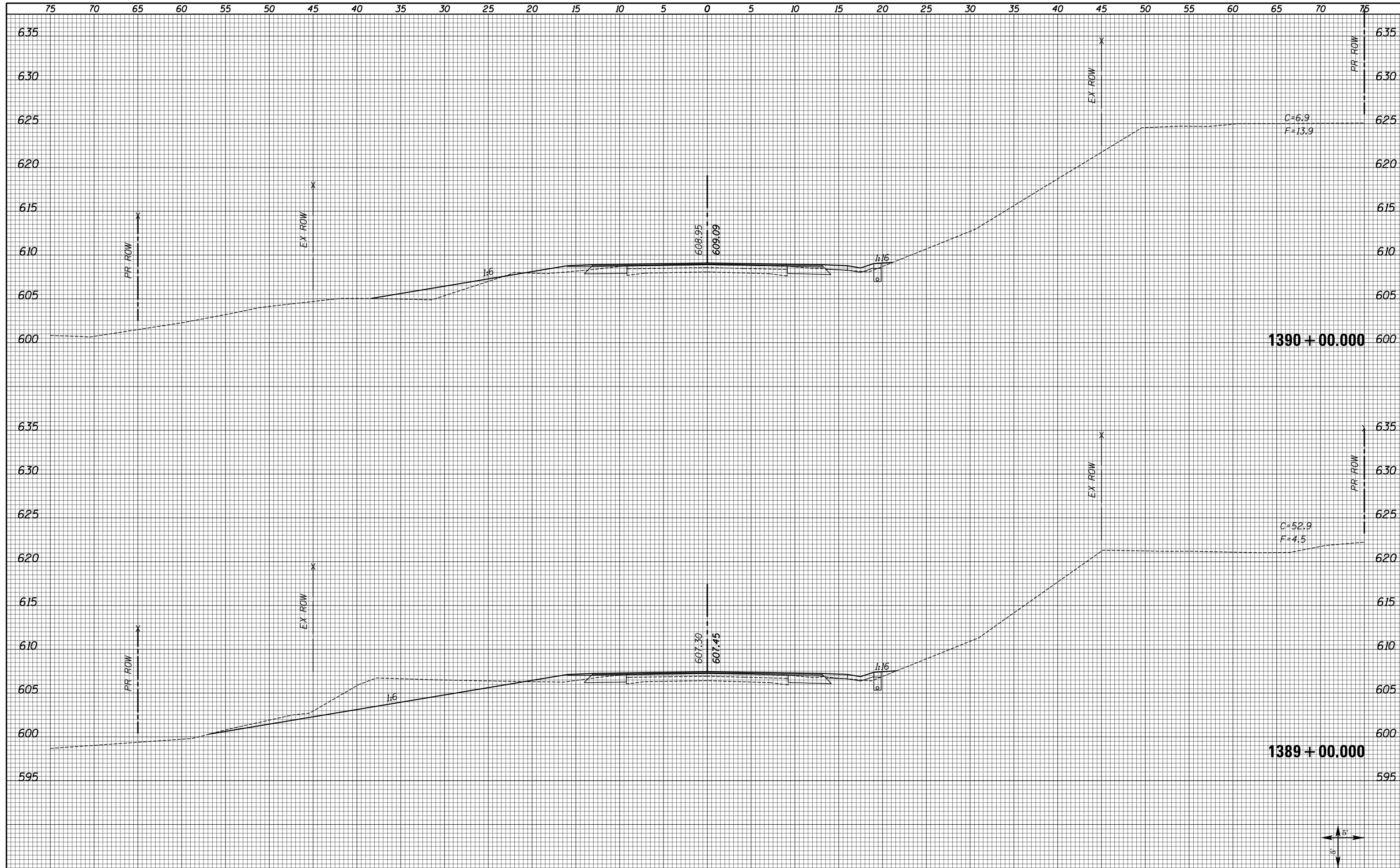
F.A.S. RTE.	SECTION	COUNTY	TOTAL SHEETS	SHEET NO.
1597	14 (W, RS-7)	ADAMS/PIKE	152	120
CONTRACT NO. 72781			ILLINOIS FED. AID PROJECT	





DATE	
BY	
FINAL SURVEY	SURVEYED
NOTE BOOK	PLOTTED
NO.	TEMPLATE
	AREAS
	CHECKED

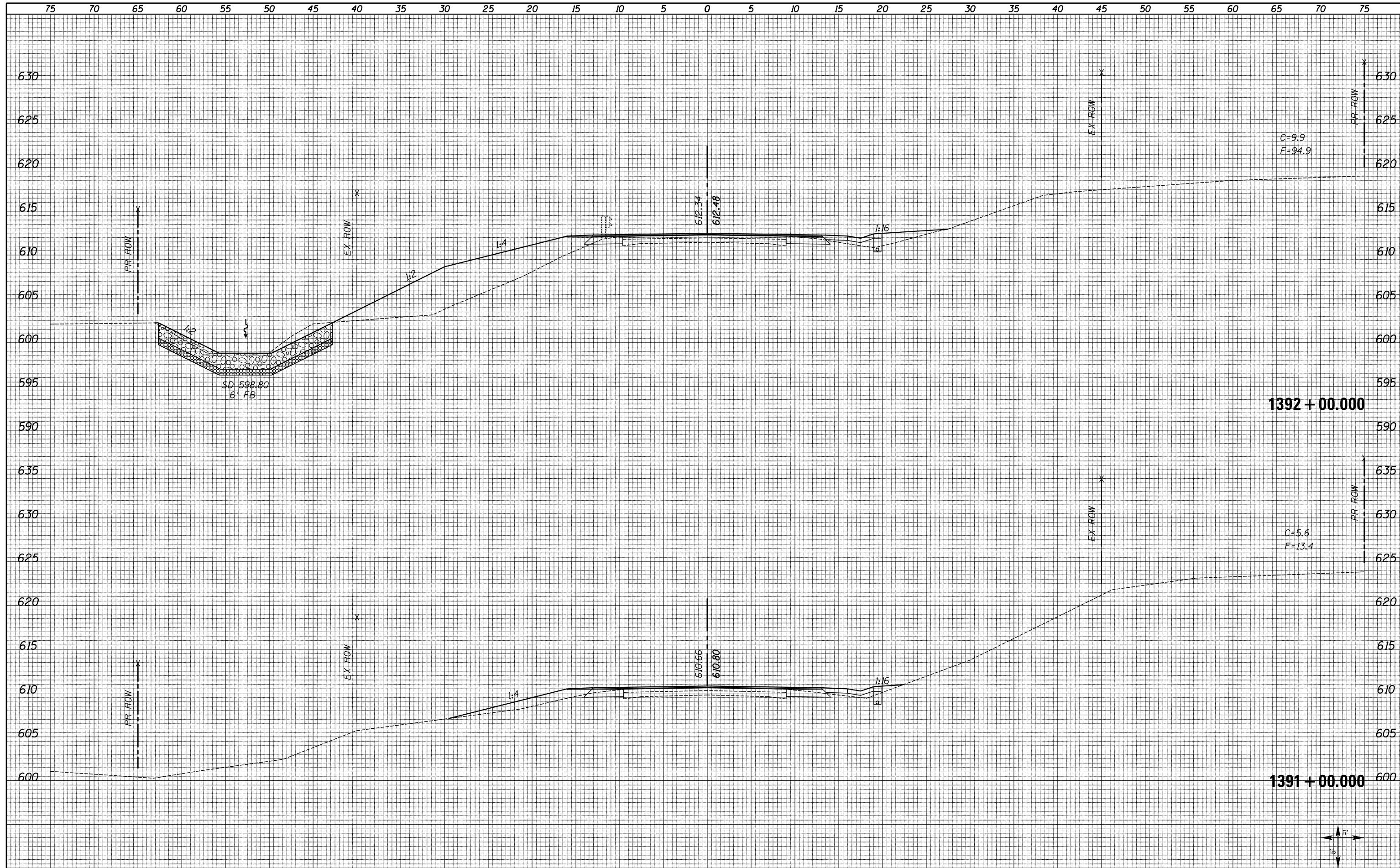
DATE	
BY	
ORIGINAL SURVEY	SURVEYED
NOTE BOOK	PLOTTED
NO.	TEMPLATE
	AREAS
	CHECKED



FILE NAME = XS_SHEETS-NEW.dgn	USER NAME = notel	DESIGNED -	REVISÉ -	<b>STATE OF ILLINOIS DEPARTMENT OF TRANSPORTATION</b>	<b>FAS 1597 (IL 96) CROSS SECTIONS</b>		F.A.S. RTE. 1597	SECTION 14 (W, RS-7)	COUNTY ADAMS/PIKE	TOTAL SHEETS 152	SHEET NO. 123	
	PLOT SCALE = 10.0000' / 1"	CHECKED -	REVISÉ -		SCALE: SHOWN	SHEET NO. 48 OF 72 SHEETS	STA. 1389+00.000	STA. 1390+00.000	<b>CONTRACT NO. 72781</b>			
	PLOT DATE = 8/16/2013	DATE -	REVISÉ -		ILLINOIS FED. AID PROJECT							

DATE	
BY	
FINAL SURVEY	SURVEYED
NOTE BOOK	PLOTTED
NO.	TEMPLATE
	AREAS
	CHECKED

DATE	
BY	
ORIGINAL SURVEY	SURVEYED
NOTE BOOK	PLOTTED
NO.	TEMPLATE
	AREAS
	CHECKED



FILE NAME = XS\_SHEETS-NEW.dgn

USER NAME = notel	DESIGNED -	REVISED -
	DRAWN -	REVISED -
PLOT SCALE = 10.0000' / in.	CHECKED -	REVISED -
PLOT DATE = 8/16/2013	DATE -	REVISED -

**STATE OF ILLINOIS  
DEPARTMENT OF TRANSPORTATION**

**FAS 1597 (IL 96)  
CROSS SECTIONS**

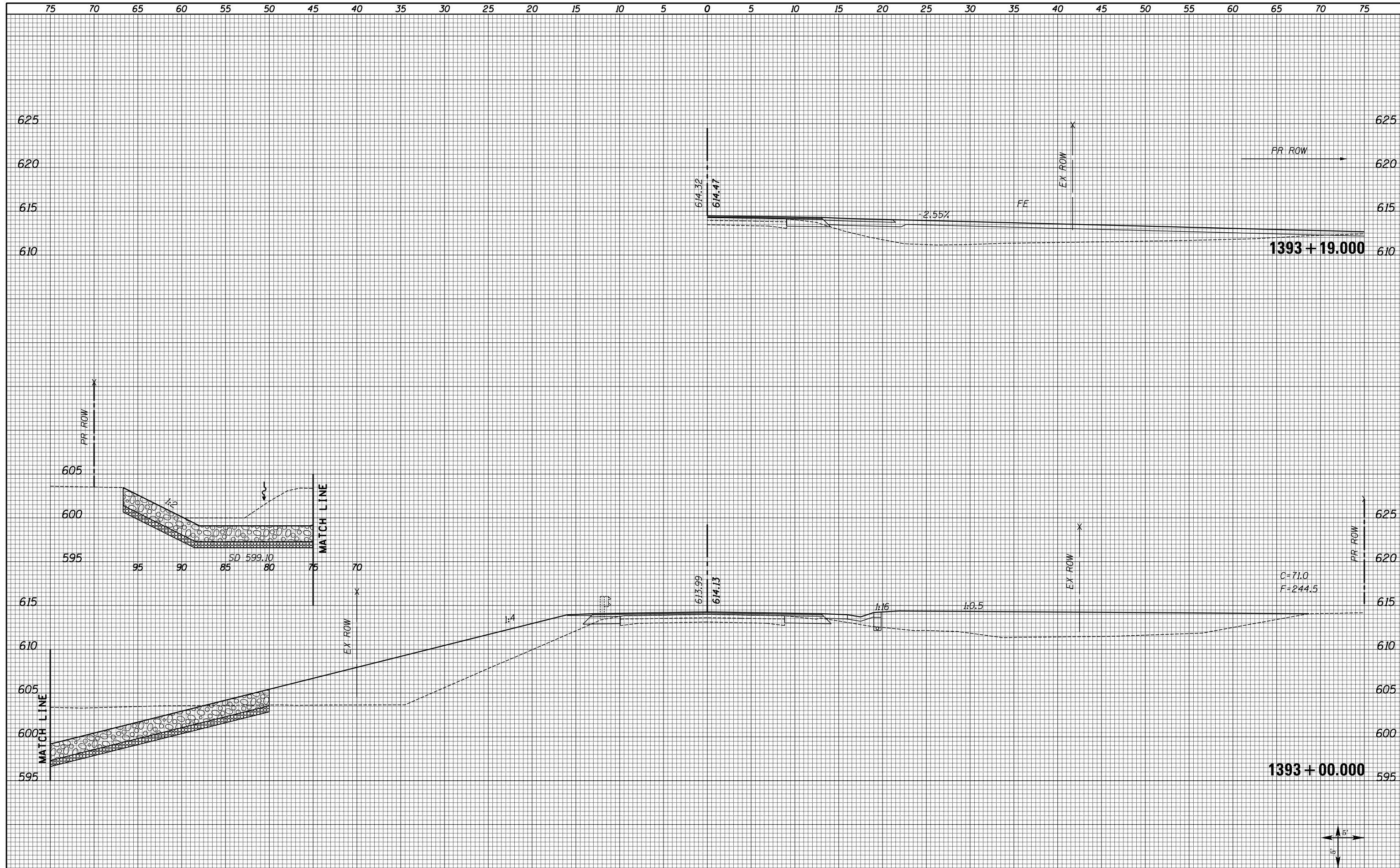
SCALE: SHOWN    SHEET NO. 49 OF 72 SHEETS    STA. 1391+00.000    STA. 1392+00.000

F.A.S. RTE.	SECTION	COUNTY	TOTAL SHEETS	SHEET NO.
1597	14 (W, RS-7)	ADAMS/PIKE	152	124
CONTRACT NO. 72781				
ILLINOIS FED. AID PROJECT				



DATE	
BY	
FINAL SURVEY	SURVEYED
NOTE BOOK	PLOTTED
NO.	TEMPLATE
	AREAS
	CHECKED

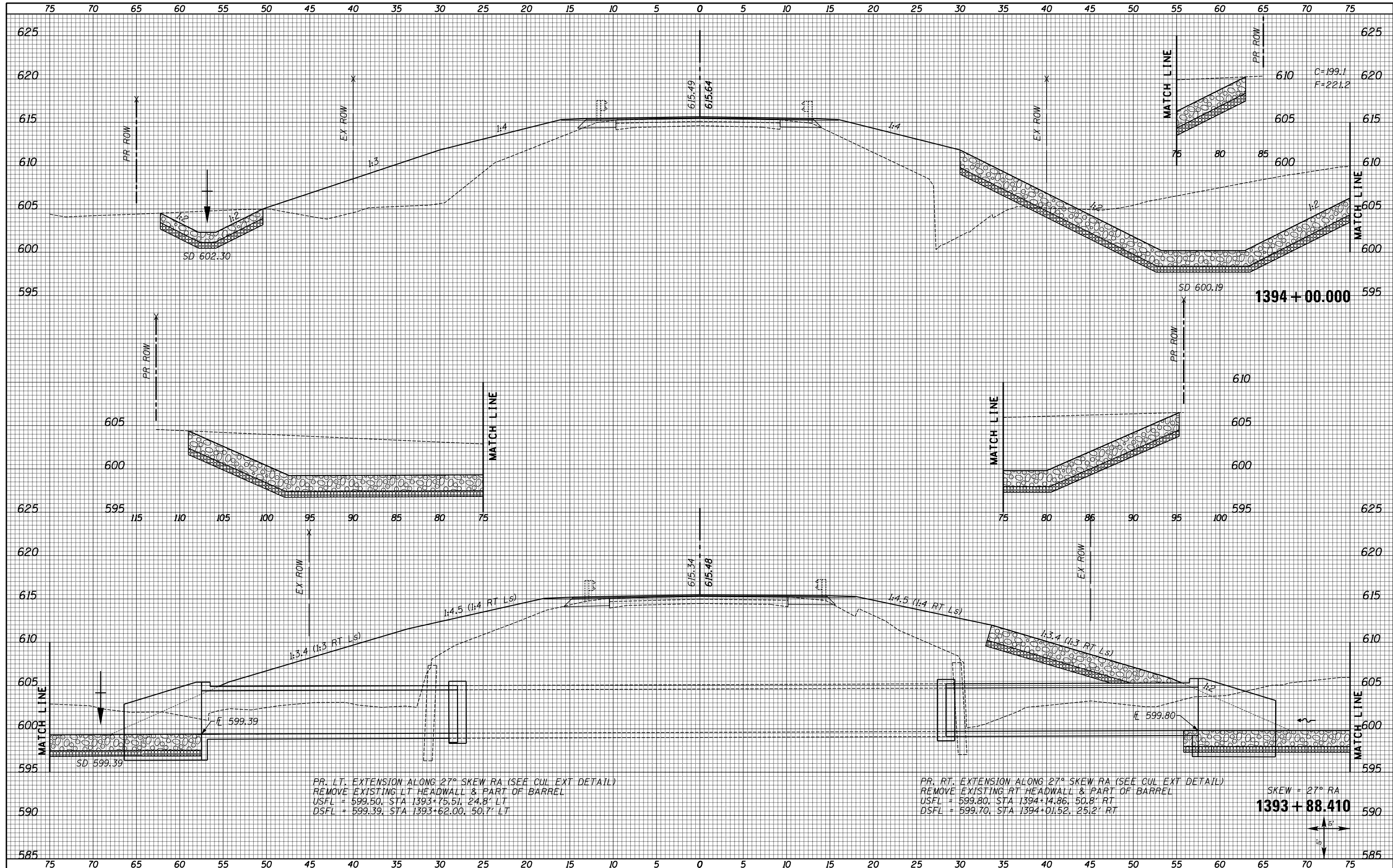
DATE	
BY	
ORIGINAL SURVEY	SURVEYED
NOTE BOOK	PLOTTED
NO.	TEMPLATE
	AREAS
	CHECKED



FILE NAME = XS_SHEETS-NEW.dgn	USER NAME = notel	DESIGNED -	REVISIED -	<b>STATE OF ILLINOIS</b> <b>DEPARTMENT OF TRANSPORTATION</b>	<b>FAS 1597 (IL 96)</b> <b>CROSS SECTIONS</b>		F.A.S. RTE. 1597	SECTION 14 (W, RS-7)	COUNTY ADAMS/PIKE	TOTAL SHEETS 152	SHEET NO. 125	
	PLOT SCALE = 10.0000' / in.	CHECKED -	REVISIED -		SCALE: SHOWN	SHEET NO. 50 OF 72 SHEETS	STA. 1393+00.000	STA. 1393+19.000	CONTRACT NO. 72781			
	PLOT DATE = 8/16/2013	DATE -	REVISIED -		ILLINOIS FED. AID PROJECT							

DATE \_\_\_\_\_  
 BY \_\_\_\_\_  
 SURVEYED \_\_\_\_\_  
 PLOTTED \_\_\_\_\_  
 TEMPLATE \_\_\_\_\_  
 NOTE BOOK \_\_\_\_\_  
 AREAS CHECKED \_\_\_\_\_  
 NO. \_\_\_\_\_

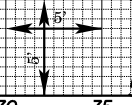
DATE \_\_\_\_\_  
 BY \_\_\_\_\_  
 SURVEYED \_\_\_\_\_  
 PLOTTED \_\_\_\_\_  
 TEMPLATE \_\_\_\_\_  
 NOTE BOOK \_\_\_\_\_  
 AREAS CHECKED \_\_\_\_\_  
 NO. \_\_\_\_\_



PR. LT. EXTENSION ALONG 27° SKEW RA (SEE CUL EXT DETAIL)  
 REMOVE EXISTING LT HEADWALL & PART OF BARREL  
 USFL = 599.50, STA 1393+75.51, 24.8' LT  
 DSFL = 599.39, STA 1393+62.00, 50.7' LT

PR. RT. EXTENSION ALONG 27° SKEW RA (SEE CUL EXT DETAIL)  
 REMOVE EXISTING RT HEADWALL & PART OF BARREL  
 USFL = 599.80, STA 1394+14.86, 50.8' RT  
 DSFL = 599.70, STA 1394+01.52, 25.2' RT

SKEW = 27° RA  
**1393 + 88.410**



FILE NAME = XS\_SHEETS-NEW.dgn

USER NAME = notel  
 PLOT SCALE = 10.0000' / in.  
 PLOT DATE = 8/16/2013

DESIGNED -  
 DRAWN -  
 CHECKED -  
 DATE -

REVISED -  
 REVISED -  
 REVISED -  
 REVISED -

**STATE OF ILLINOIS  
 DEPARTMENT OF TRANSPORTATION**

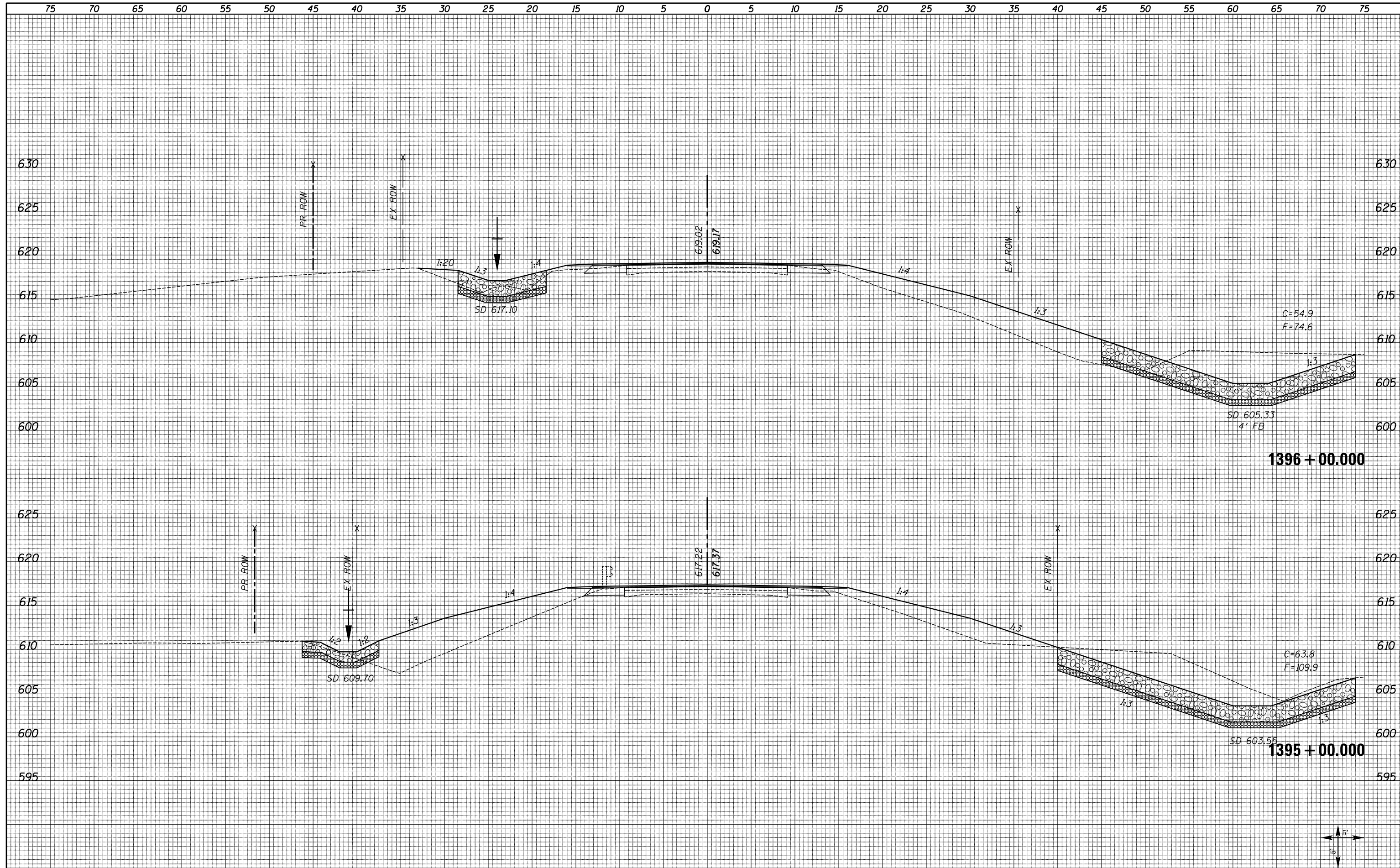
**FAS 1597 (IL 96)  
 CROSS SECTIONS**

SCALE: SHOWN SHEET NO. 51 OF 72 SHEETS STA. 1393+88.410 STA. 1394+00.000

F.A.S. RTE.	SECTION	COUNTY	TOTAL SHEETS	SHEET NO.
1597	14 (W, RS-7)	ADAMS/PIKE	152	126
CONTRACT NO. 72781				
ILLINOIS FED. AID PROJECT				

DATE	
BY	
FINAL SURVEY	SURVEYED
NOTE BOOK	PLOTTED
NO.	TEMPLATE
	AREAS
	CHECKED

DATE	
BY	
ORIGINAL SURVEY	SURVEYED
NOTE BOOK	PLOTTED
NO.	TEMPLATE
	AREAS
	CHECKED



FILE NAME = XS\_SHEETS-NEW.dgn

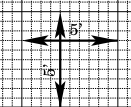
USER NAME = notel	DESIGNED -	REVISD -
	DRAWN -	REVISD -
PLOT SCALE = 10.0000' / in.	CHECKED -	REVISD -
PLOT DATE = 8/16/2013	DATE -	REVISD -

**STATE OF ILLINOIS  
DEPARTMENT OF TRANSPORTATION**

**FAS 1597 (IL 96)  
CROSS SECTIONS**

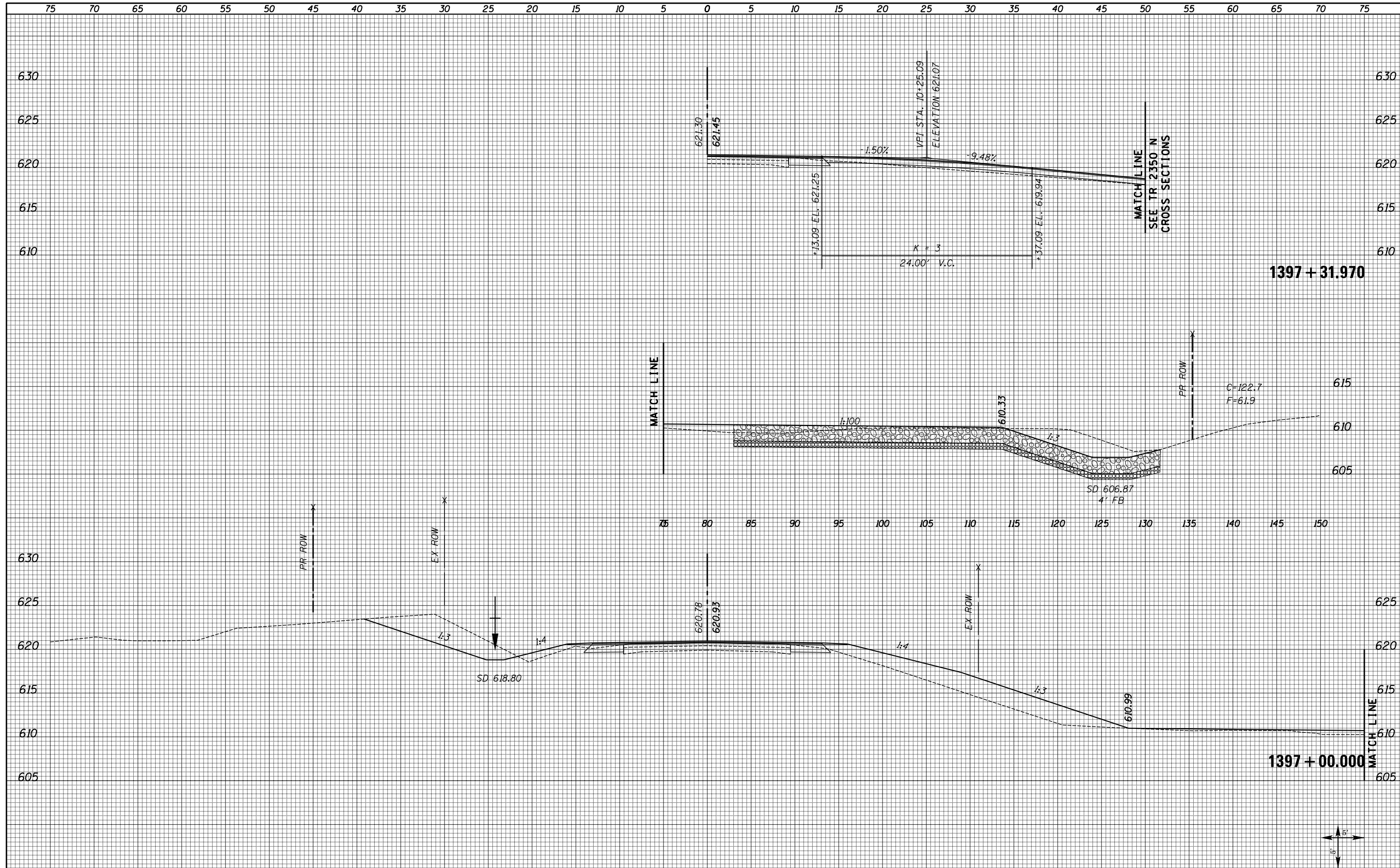
SCALE: SHOWN    SHEET NO. 52 OF 72 SHEETS    STA. 1395+00.000    STA. 1396+00.000

F.A.S. RTE. 1597	SECTION 14 (W, RS-7)	COUNTY ADAMS/PIKE	TOTAL SHEETS 152	SHEET NO. 127
CONTRACT NO. 72781				ILLINOIS FED. AID PROJECT



DATE	
BY	
FINAL SURVEY	SURVEYED
NOTE BOOK	PLOTTED
NO.	TEMPLATE
	AREAS
	CHECKED

DATE	
BY	
ORIGINAL SURVEY	SURVEYED
NOTE BOOK	PLOTTED
NO.	TEMPLATE
	AREAS
	CHECKED



FILE NAME = XS\_SHEETS-NEW.dgn

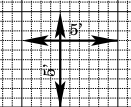
USER NAME = notel	DESIGNED -	REVISED -
	DRAWN -	REVISED -
PLOT SCALE = 10.0000' / in.	CHECKED -	REVISED -
PLOT DATE = 8/16/2013	DATE -	REVISED -

**STATE OF ILLINOIS  
DEPARTMENT OF TRANSPORTATION**

**FAS 1597 (IL 96)  
CROSS SECTIONS**

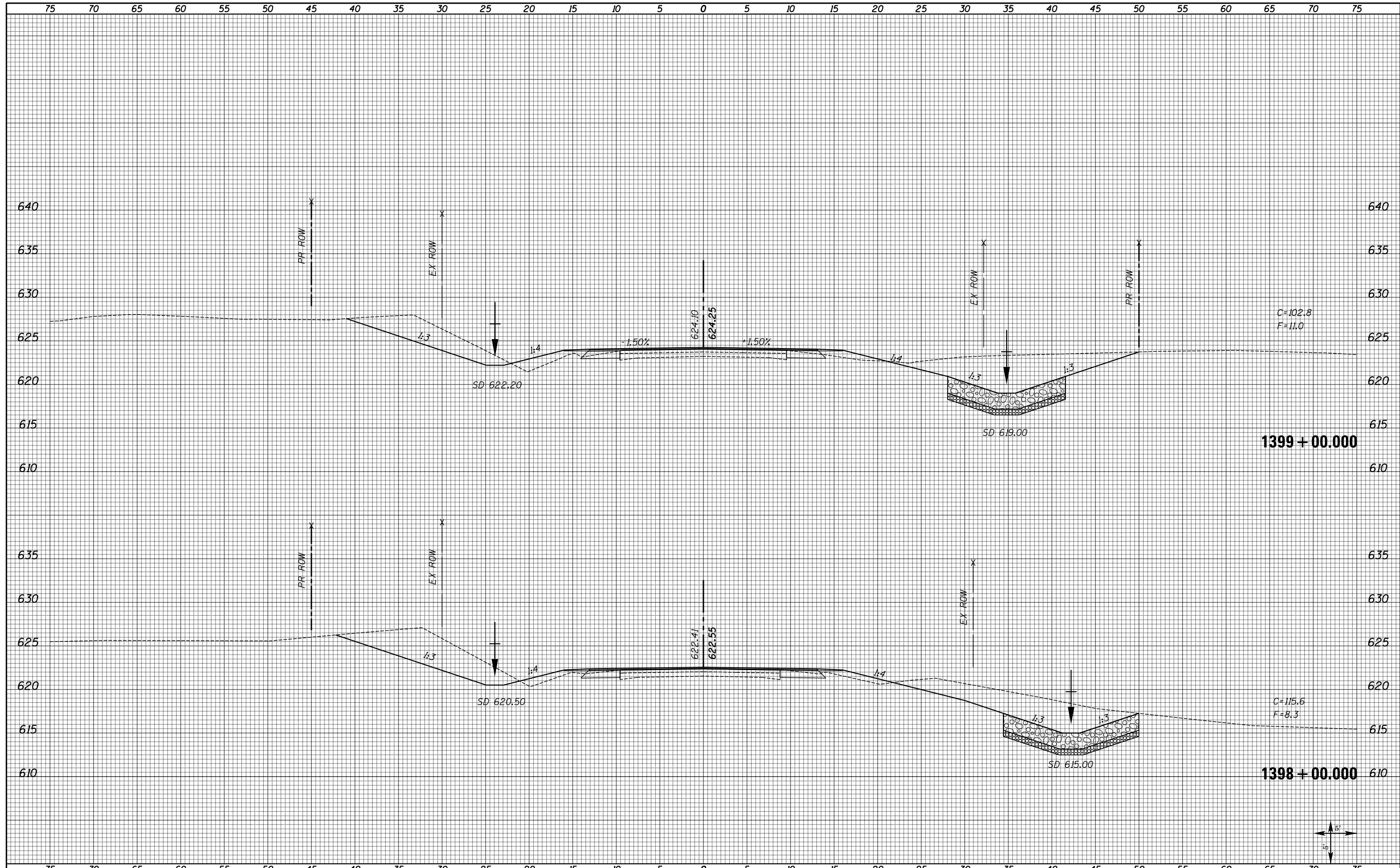
SCALE: SHOWN    SHEET NO. 53 OF 72 SHEETS    STA. 1397+00.000    STA. 1397+31.970

F.A.S. RTE.	SECTION	COUNTY	TOTAL SHEETS	SHEET NO.
1597	14 (W, RS-7)	ADAMS/PIKE	152	128
CONTRACT NO. 72781				
ILLINOIS FED. AID PROJECT				



DATE	
BY	
FINAL SURVEY	
SURVEYED	
PLOTTED	
TEMPLATE	
NOTE BOOK	
AREAS	
CHECKED	
NO.	

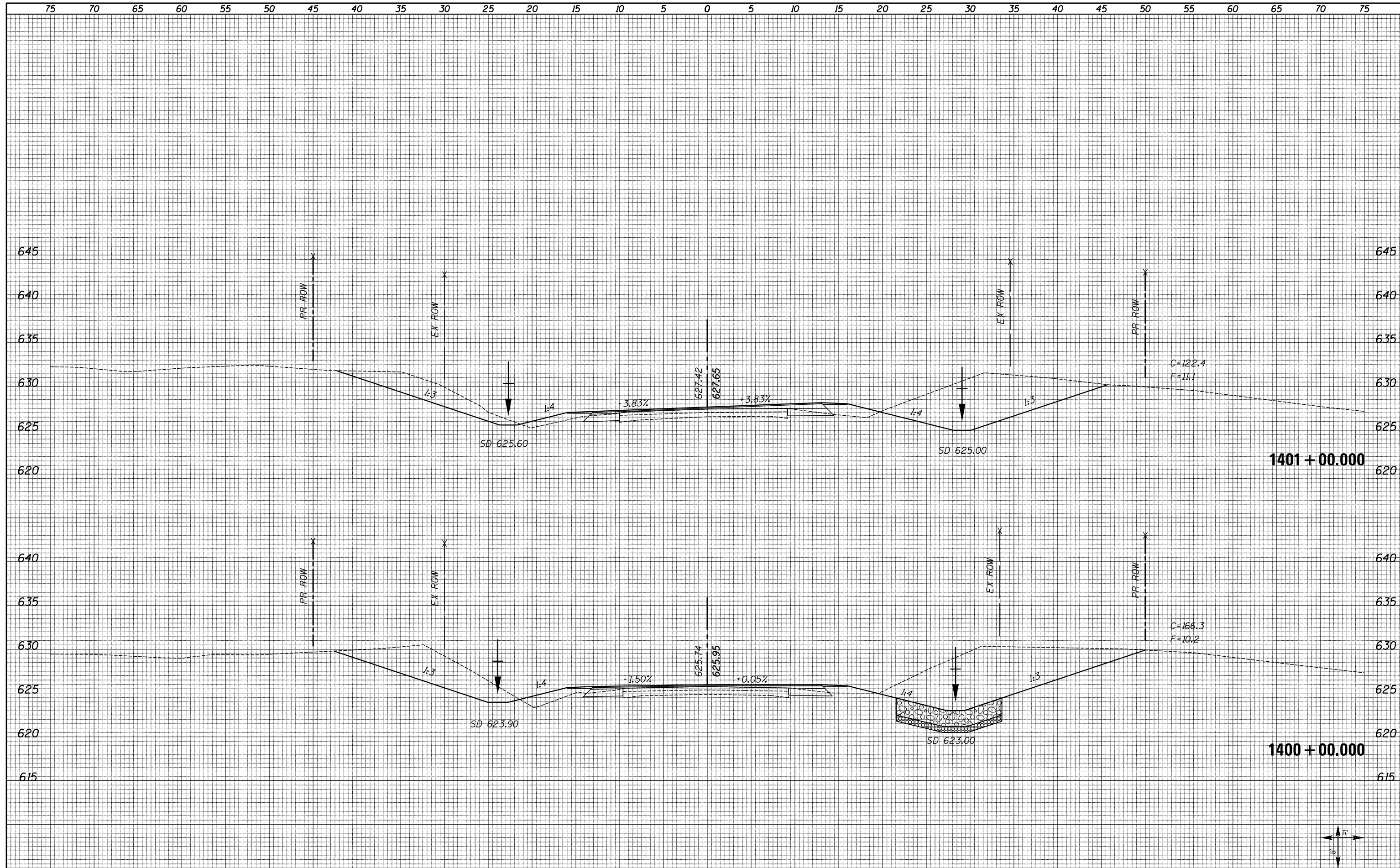
DATE	
BY	
ORIGINAL SURVEY	
SURVEYED	
PLOTTED	
TEMPLATE	
NOTE BOOK	
AREAS	
CHECKED	
NO.	



FILE NAME = XS_SHEETS-NEW.dgn	USER NAME = notel	DESIGNED -	REVISD -	<b>STATE OF ILLINOIS</b> <b>DEPARTMENT OF TRANSPORTATION</b>	<b>FAS 1597 (IL 96)</b> <b>CROSS SECTIONS</b>	F.A.S. RTE. 1597	SECTION 14 (W, RS-7)	COUNTY ADAMS/PIKE	TOTAL SHEETS 152	SHEET NO. 129	
PLOT SCALE = 10.0000' / in.	CHECKED -	REVISD -	SCALE: SHOWN			SHEET NO. 54 OF 72 SHEETS	STA. 1398+00.000	STA. 1399+00.000	CONTRACT NO. 72781		
PLOT DATE = 8/16/2013	DATE -	REVISD -	ILLINOIS FED. AID PROJECT								

DATE	
BY	
FINAL SURVEY	SURVEYED
NOTE BOOK	PLOTTED
NO.	TEMPLATE
	AREAS CHECKED
	AREAS CHECKED

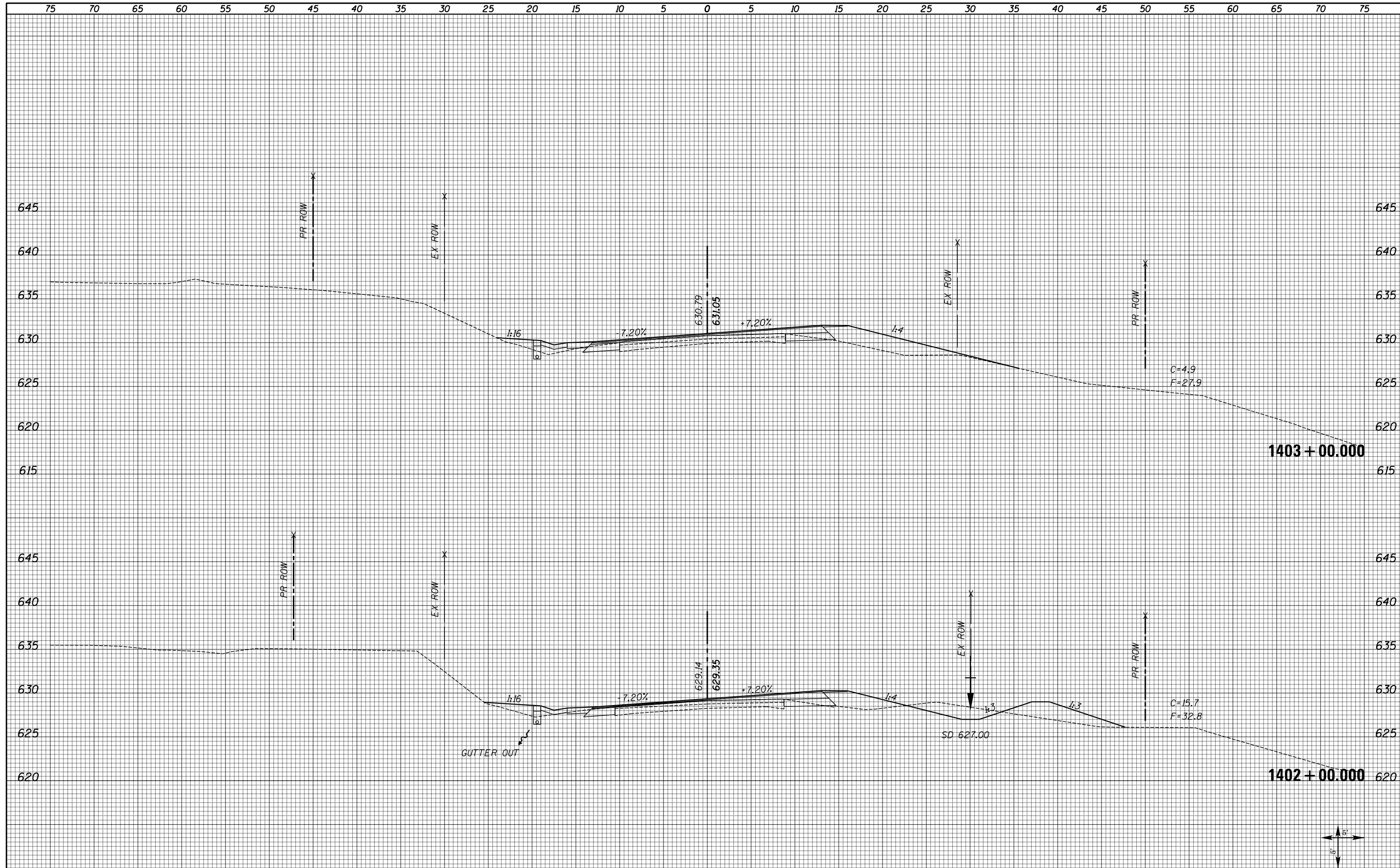
DATE	
BY	
ORIGINAL SURVEY	SURVEYED
NOTE BOOK	PLOTTED
NO.	TEMPLATE
	AREAS CHECKED
	AREAS CHECKED



FILE NAME = XS_SHEETS-NEW.dgn	USER NAME = notel	DESIGNED -	REVISD -	<b>STATE OF ILLINOIS</b> <b>DEPARTMENT OF TRANSPORTATION</b>	<b>FAS 1597 (IL 96)</b> <b>CROSS SECTIONS</b>		F.A.S. RTE. 1597	SECTION 14 (W, RS-7)	COUNTY ADAMS/PIKE	TOTAL SHEETS 152	SHEET NO. 130	
	PLOT SCALE = 10.0000' / 1"	CHECKED -	REVISD -		SCALE: SHOWN	SHEET NO. 55 OF 72 SHEETS	STA. 1400+00.000	STA. 1401+00.000	CONTRACT NO. 72781			
	PLOT DATE = 8/16/2013	DATE -	REVISD -		ILLINOIS FED. AID PROJECT							

DATE	
BY	
FINAL SURVEY	SURVEYED
NOTE BOOK	PLOTTED
NO.	TEMPLATE
	AREAS CHECKED
	AREAS CHECKED

DATE	
BY	
ORIGINAL SURVEY	SURVEYED
NOTE BOOK	PLOTTED
NO.	TEMPLATE
	AREAS CHECKED
	AREAS CHECKED



FILE NAME = XS\_SHEETS-NEW.dgn

USER NAME = notel	DESIGNED -	REVISED -
	DRAWN -	REVISED -
PLOT SCALE = 10.0000' / in.	CHECKED -	REVISED -
PLOT DATE = 8/16/2013	DATE -	REVISED -

**STATE OF ILLINOIS  
DEPARTMENT OF TRANSPORTATION**

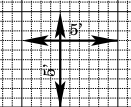
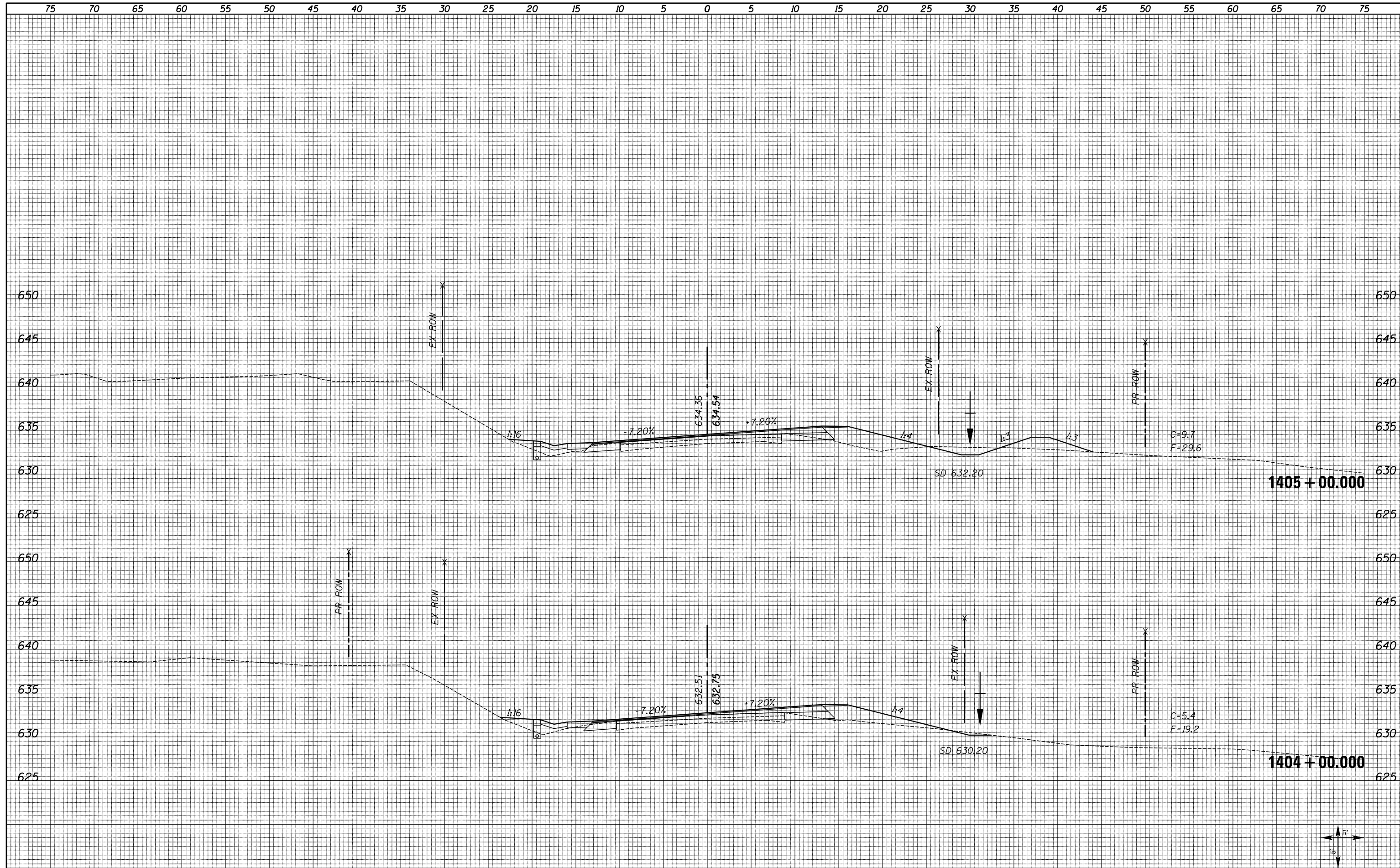
**FAS 1597 (IL 96)  
CROSS SECTIONS**

SCALE: SHOWN    SHEET NO. 56 OF 72 SHEETS    STA. 1402+00.00    STA. 1403+00.00

F.A.S. RTE.	SECTION	COUNTY	TOTAL SHEETS	SHEET NO.
1597	14 (W, RS-7)	ADAMS/PIKE	152	131
CONTRACT NO. 72781				
ILLINOIS FED. AID PROJECT				

DATE	
BY	
FINAL SURVEY	SURVEYED
NOTE BOOK NO.	PLOTTED
	TEMPLATE
	AREAS CHECKED
	AREAS CHECKED

DATE	
BY	
ORIGINAL SURVEY	SURVEYED
NOTE BOOK NO.	PLOTTED
	TEMPLATE
	AREAS CHECKED
	AREAS CHECKED



FILE NAME = XS\_SHEETS-NEW.dgn

USER NAME = notel  
 PLOT SCALE = 10.0000' / 1"  
 PLOT DATE = 8/16/2013

DESIGNED -	REVISÉ -
DRAWN -	REVISÉ -
CHECKED -	REVISÉ -
DATE -	REVISÉ -

**STATE OF ILLINOIS  
 DEPARTMENT OF TRANSPORTATION**

**FAS 1597 (IL 96)  
 CROSS SECTIONS**

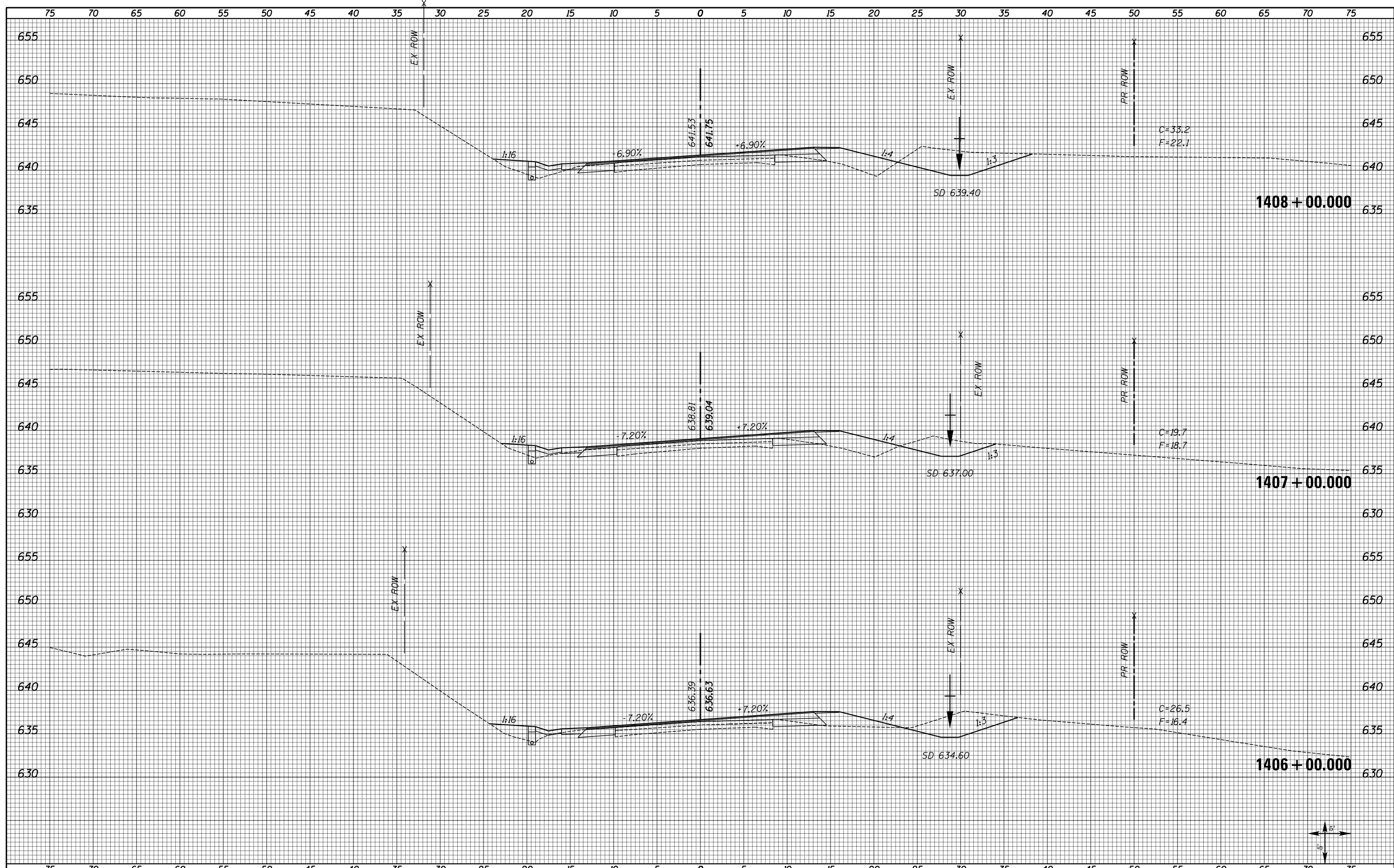
SCALE: SHOWN    SHEET NO. 57 OF 72 SHEETS    STA. 1404+00.000    STA. 1405+00.000

F.A.S. RTE.	SECTION	COUNTY	TOTAL SHEETS	SHEET NO.
1597	14 (W, RS-7)	ADAMS/PIKE	152	132
CONTRACT NO. 72781				
ILLINOIS FED. AID PROJECT				



DATE	
BY	
FINAL SURVEY	SURVEYED
NOTE BOOK	PLOTTED
NO.	TEMPLATE
	AREAS
	CHECKED

DATE	
BY	
ORIGINAL SURVEY	SURVEYED
NOTE BOOK	PLOTTED
NO.	TEMPLATE
	AREAS
	CHECKED



FILE NAME = XS\_SHEETS-NEW.dgn

USER NAME = notel	DESIGNED -	REVISD -
	DRAWN -	REVISD -
PLOT SCALE = 10.0000' / in.	CHECKED -	REVISD -
PLOT DATE = 8/16/2013	DATE -	REVISD -

**STATE OF ILLINOIS  
DEPARTMENT OF TRANSPORTATION**

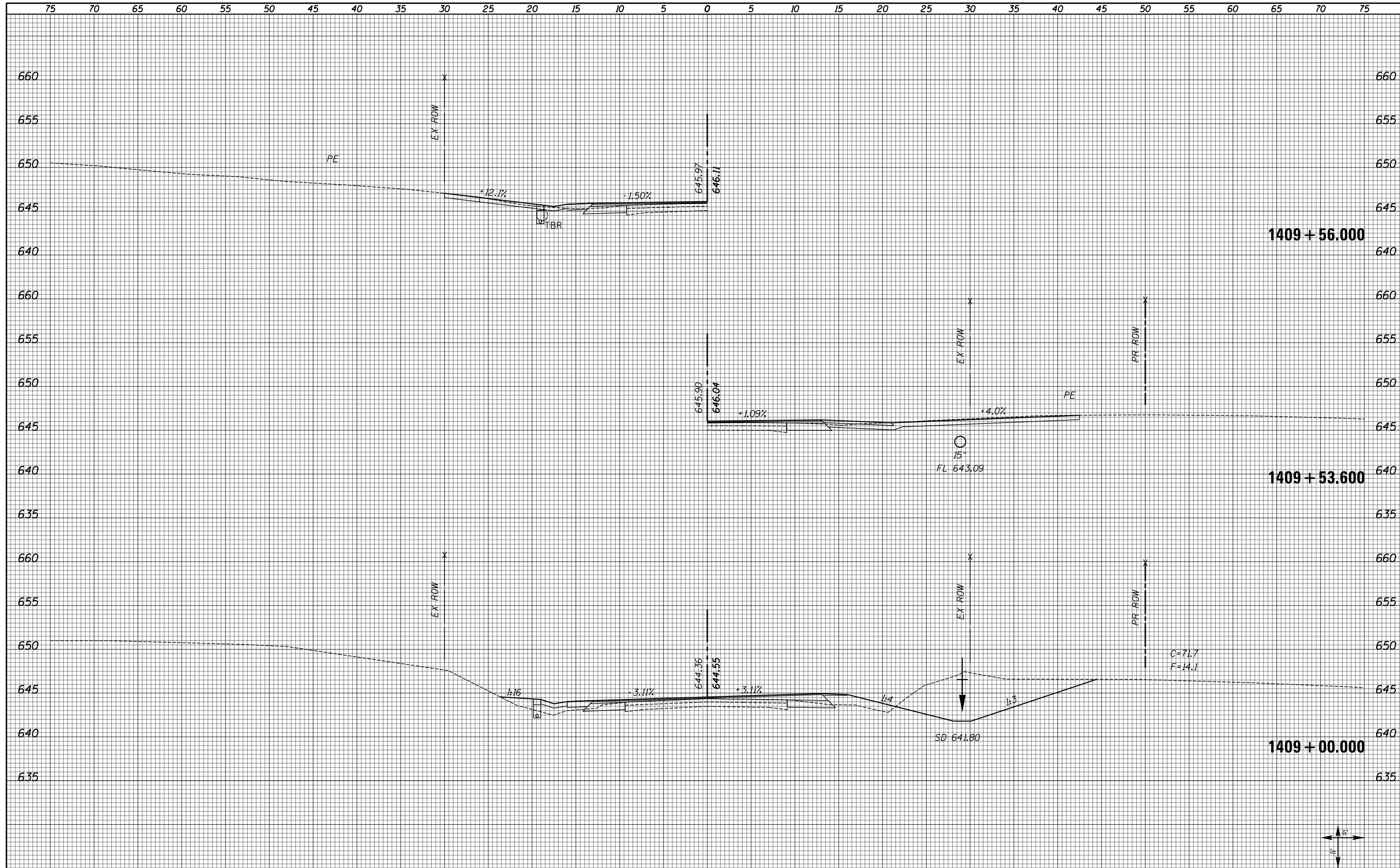
**FAS 1597 (IL 96)  
CROSS SECTIONS**

SCALE: SHOWN    SHEET NO. 58 OF 72 SHEETS    STA. 1406+00.000    STA. 1408+00.000

F.A.S. RTE.	SECTION	COUNTY	TOTAL SHEETS	SHEET NO.
1597	14 (W, RS-7)	ADAMS/PIKE	152	133
CONTRACT NO. 72781				
ILLINOIS FED. AID PROJECT				

DATE	
BY	
FINAL SURVEY	SURVEYED
NOTE BOOK	PLOTTED
NO.	TEMPLATE
	AREAS
	CHECKED

DATE	
BY	
ORIGINAL SURVEY	SURVEYED
NOTE BOOK	PLOTTED
NO.	TEMPLATE
	AREAS
	CHECKED



FILE NAME = XS\_SHEETS-NEW.dgn

USER NAME = notel	DESIGNED -	REVISD -
	DRAWN -	REVISD -
PLOT SCALE = 10.0000' / in.	CHECKED -	REVISD -
PLOT DATE = 8/16/2013	DATE -	REVISD -

**STATE OF ILLINOIS  
DEPARTMENT OF TRANSPORTATION**

**FAS 1597 (IL 96)  
CROSS SECTIONS**

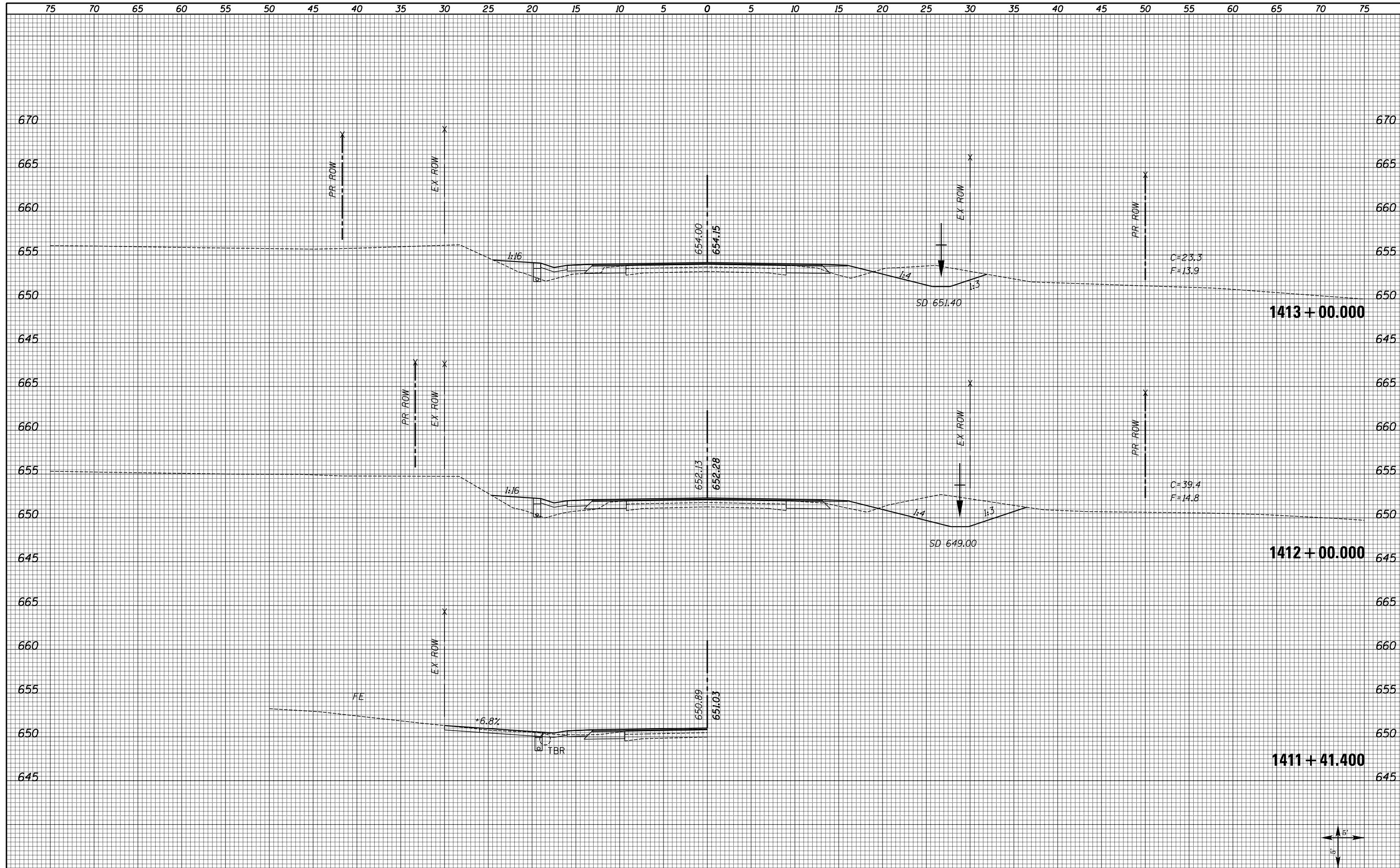
SCALE: SHOWN    SHEET NO. 59 OF 72 SHEETS    STA. 1409+00.000    STA. 1409+56.000

F.A.S. RTE. 1597	SECTION 14 (W, RS-7)	COUNTY ADAMS/PIKE	TOTAL SHEETS 152	SHEET NO. 134
CONTRACT NO. 72781			ILLINOIS FED. AID PROJECT	



DATE	
BY	
FINAL SURVEY	SURVEYED
NOTE BOOK	PLOTTED
NO.	TEMPLATE
	AREAS
	CHECKED

DATE	
BY	
ORIGINAL SURVEY	SURVEYED
NOTE BOOK	PLOTTED
NO.	TEMPLATE
	AREAS
	CHECKED



FILE NAME = XS\_SHEETS-NEW.dgn

USER NAME = notel	DESIGNED -	REVISED -
	DRAWN -	REVISED -
PLOT SCALE = 10.0000' / in.	CHECKED -	REVISED -
PLOT DATE = 8/16/2013	DATE -	REVISED -

**STATE OF ILLINOIS  
DEPARTMENT OF TRANSPORTATION**

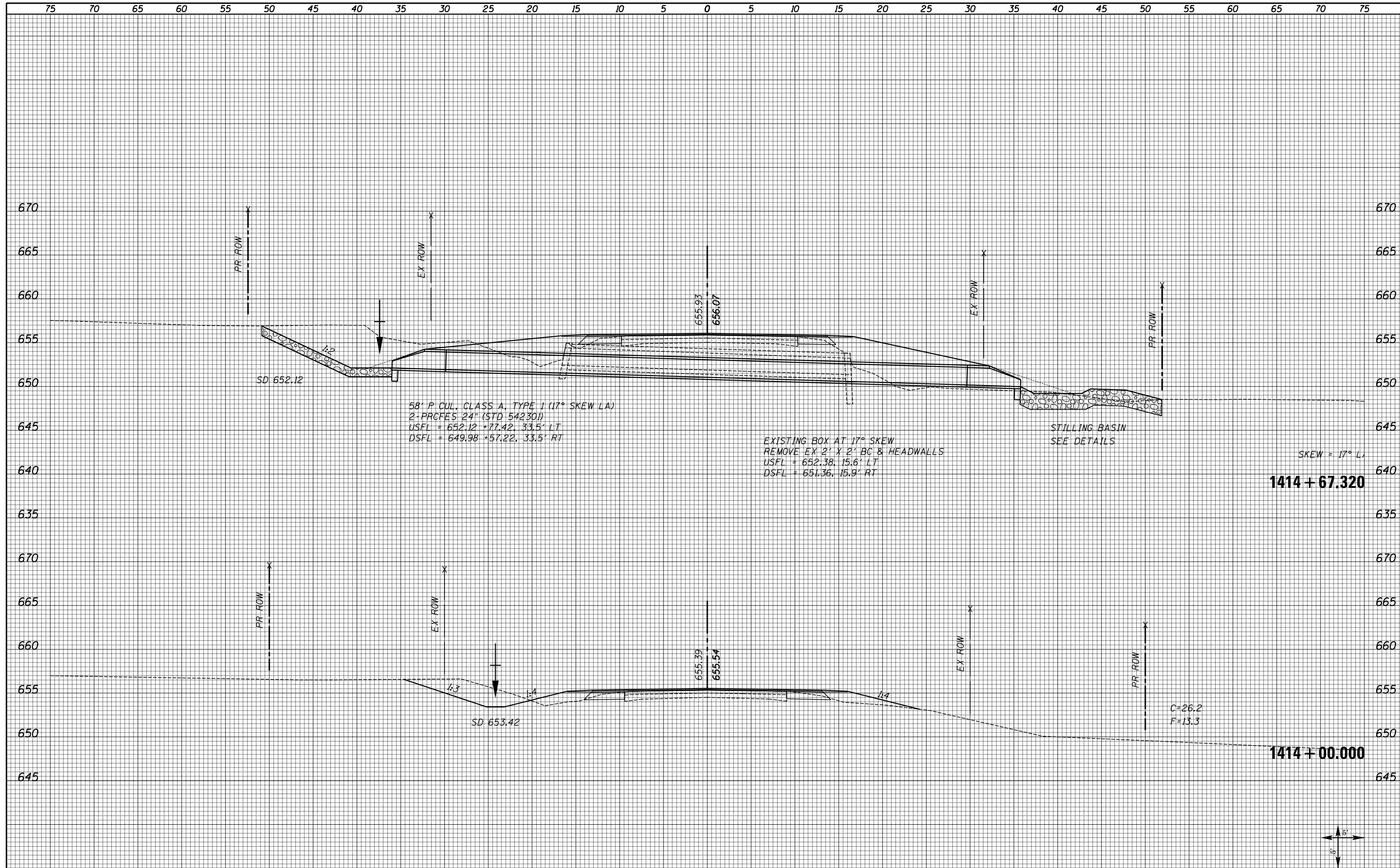
**FAS 1597 (IL 96)  
CROSS SECTIONS**

SCALE: SHOWN    SHEET NO. 61 OF 72 SHEETS    STA. 1411+41.400    STA. 1413+00.000

F.A.S. RTE. 1597	SECTION 14 (W, RS-7)	COUNTY ADAMS/PIKE	TOTAL SHEETS 152	SHEET NO. 136
CONTRACT NO. 72781			ILLINOIS FED. AID PROJECT	

DATE	
BY	
FINAL SURVEY	
SURVEYED	
PLOTTED	
TEMPLATE	
NOTE BOOK	
AREAS CHECKED	
AREAS CHECKED	
NO.	

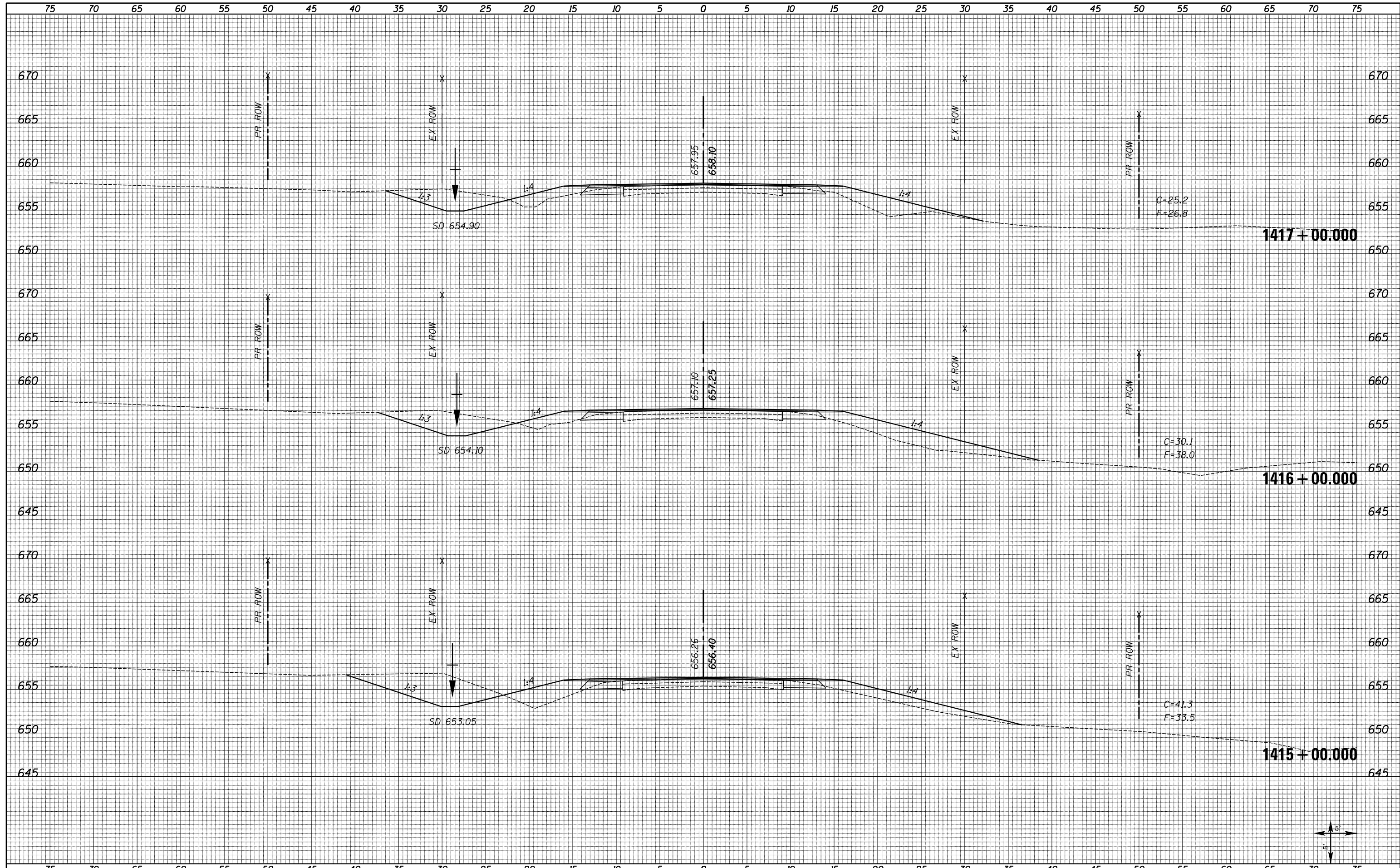
DATE	
BY	
ORIGINAL SURVEY	
SURVEYED	
PLOTTED	
TEMPLATE	
NOTE BOOK	
AREAS CHECKED	
AREAS CHECKED	
NO.	



FILE NAME = XS_SHEETS-NEW.dgn	USER NAME = notel	DESIGNED -	REVISD -	<b>STATE OF ILLINOIS DEPARTMENT OF TRANSPORTATION</b>	<b>FAS 1597 (IL 96) CROSS SECTIONS</b>		F.A.S. RTE. 1597	SECTION 14 (W, RS-7)	COUNTY ADAMS/PIKE	TOTAL SHEETS 152	SHEET NO. 137	
	PLOT SCALE = 10.0000' / in.	CHECKED -	REVISD -		SCALE: SHOWN	SHEET NO. 62 OF 72 SHEETS	STA. 1414+00.000	STA. 1414+67.320	CONTRACT NO. 72781			
	PLOT DATE = 8/16/2013	DATE -	REVISD -		ILLINOIS FED. AID PROJECT							
ILLINOIS FED. AID PROJECT												

DATE	
BY	
FINAL SURVEY	SURVEYED
NOTE BOOK	PLOTTED
NO.	TEMPLATE
	AREAS
	CHECKED

DATE	
BY	
ORIGINAL SURVEY	SURVEYED
NOTE BOOK	PLOTTED
NO.	TEMPLATE
	AREAS
	CHECKED



FILE NAME = XS\_SHEETS-NEW.dgn

USER NAME = notel  
 PLOT SCALE = 10.0000' / in.  
 PLOT DATE = 8/16/2013

DESIGNED -	REVISD -
DRAWN -	REVISD -
CHECKED -	REVISD -
DATE -	REVISD -

**STATE OF ILLINOIS  
 DEPARTMENT OF TRANSPORTATION**

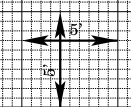
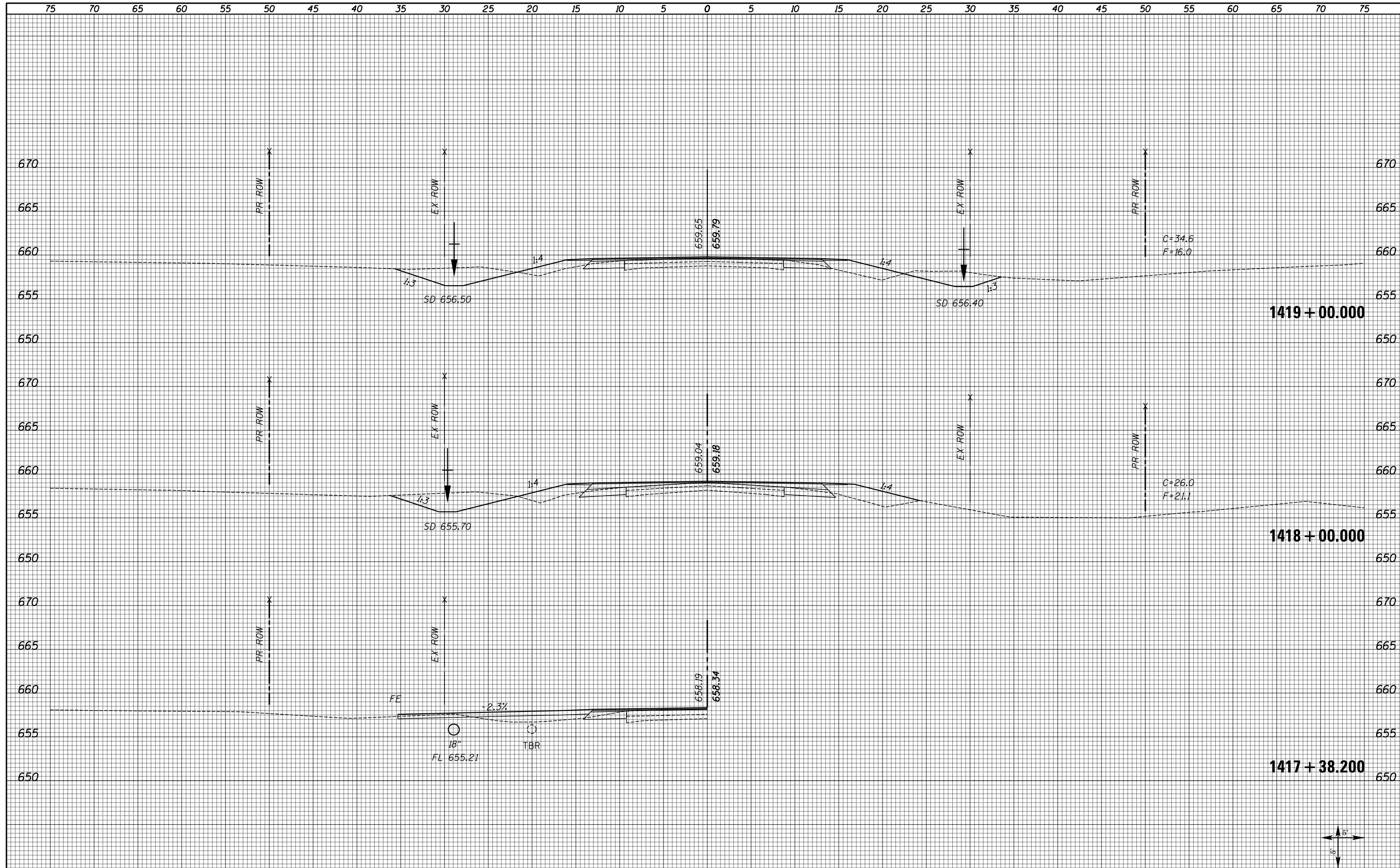
**FAS 1597 (IL 96)  
 CROSS SECTIONS**

SCALE: SHOWN    SHEET NO. 63 OF 72 SHEETS    STA. 1415+00.00    STA. 1417+00.00

F.A.S. RTE.	SECTION	COUNTY	TOTAL SHEETS	SHEET NO.
1597	14 (W, RS-7)	ADAMS/PIKE	152	138
				CONTRACT NO. 72781
ILLINOIS FED. AID PROJECT				

DATE	
BY	
FINAL SURVEY	SURVEYED
NOTE BOOK	PLOTTED
NO.	TEMPLATE
	AREAS
	CHECKED

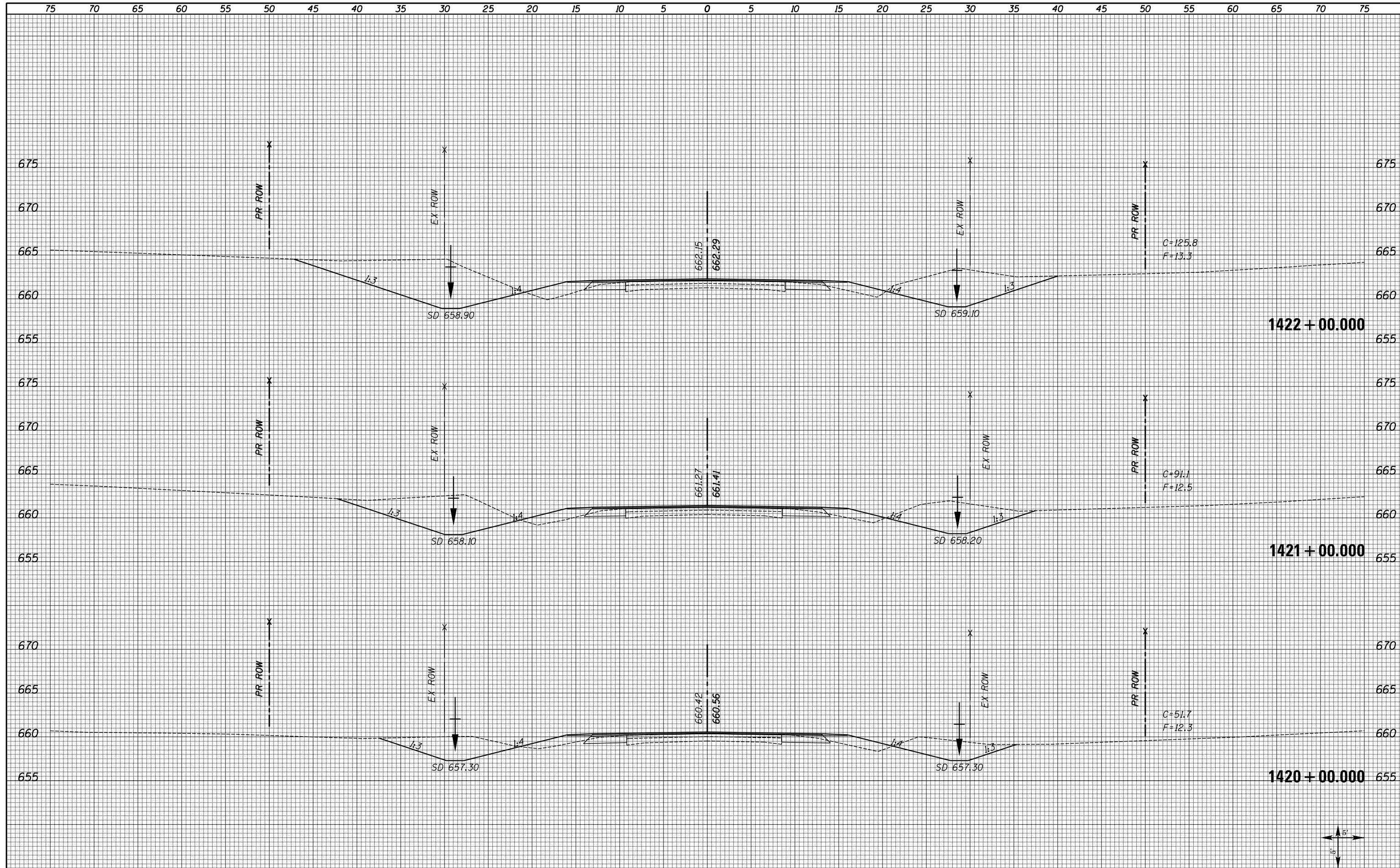
DATE	
BY	
ORIGINAL SURVEY	SURVEYED
NOTE BOOK	PLOTTED
NO.	TEMPLATE
	AREAS
	CHECKED



FILE NAME = XS_SHEETS-NEW.dgn	USER NAME = notel	DESIGNED -	REVISÉ -	<b>STATE OF ILLINOIS DEPARTMENT OF TRANSPORTATION</b>	<b>FAS 1597 (IL 96) CROSS SECTIONS</b>		F.A.S. RTE. 1597	SECTION 14 (W, RS-7)	COUNTY ADAMS/PIKE	TOTAL SHEETS 152	SHEET NO. 139	
	PLOT SCALE = 10.0000' / in.	CHECKED -	REVISÉ -		SCALE: SHOWN	SHEET NO. 64 OF 72 SHEETS	STA. 1417+38.200	STA. 1419+00.000	<b>CONTRACT NO. 72781</b>			
	PLOT DATE = 8/16/2013	DATE -	REVISÉ -		ILLINOIS FED. AID PROJECT							

DATE	
BY	
FINAL SURVEY	
PLOTTED	
TEMPLATE	
NOTE BOOK	
AREAS CHECKED	
NO.	

DATE	
BY	
SURVEYED	
PLOTTED	
TEMPLATE	
NOTE BOOK	
AREAS CHECKED	
NO.	



FILE NAME = XS\_SHEETS-NEW.dgn

USER NAME = notel	DESIGNED -	REVISED -
	DRAWN -	REVISED -
PLOT SCALE = 10.0000' / 1"	CHECKED -	REVISED -
PLOT DATE = 8/16/2013	DATE -	REVISED -

**STATE OF ILLINOIS  
DEPARTMENT OF TRANSPORTATION**

**FAS 1597 (IL 96)  
CROSS SECTIONS**

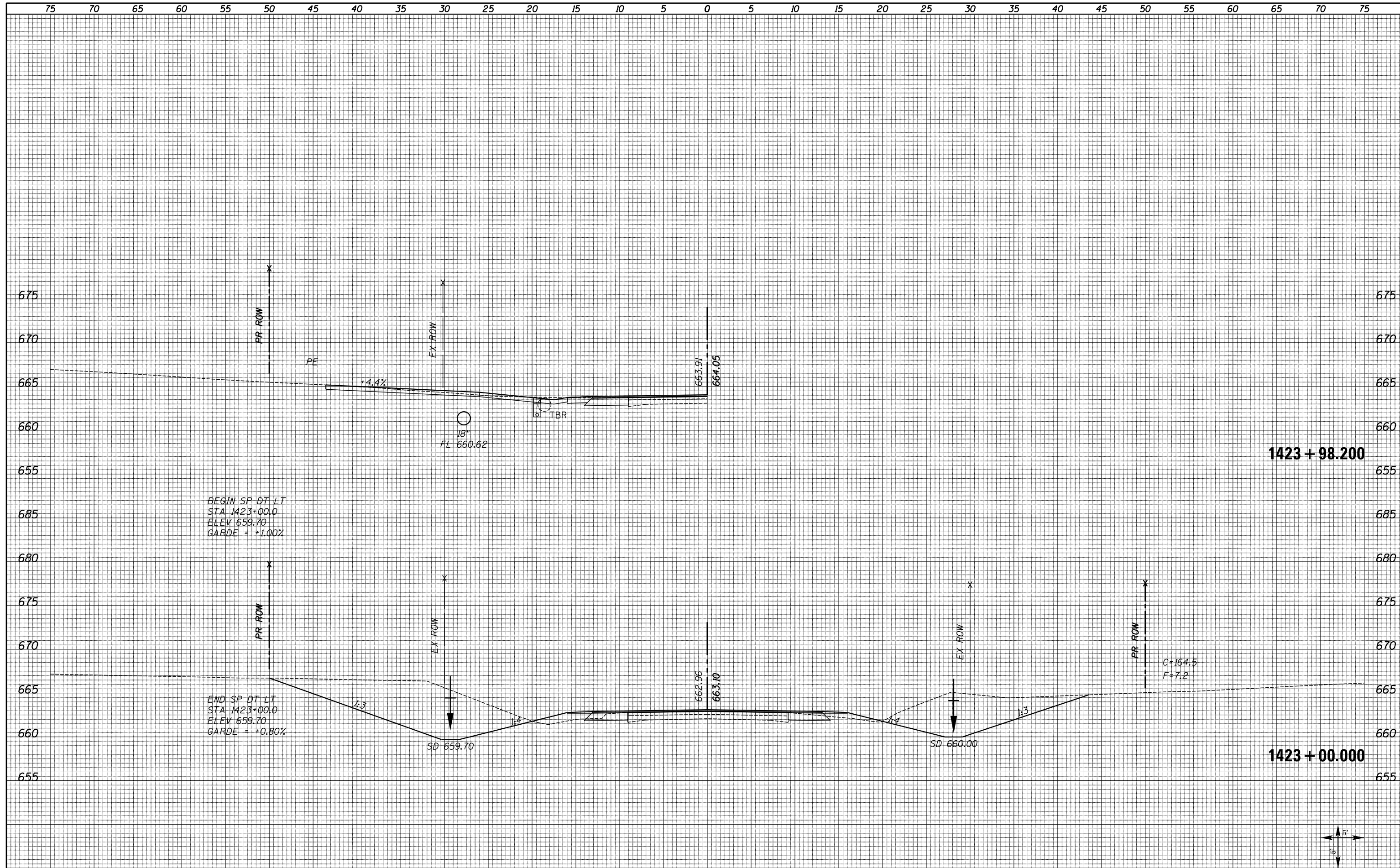
SCALE: SHOWN    SHEET NO. 65 OF 72 SHEETS    STA. 1420+00.000    STA. 1422+00.000

F.A.S. RTE.	SECTION	COUNTY	TOTAL SHEETS	SHEET NO.
1597	14 (W, RS-7)	ADAMS/PIKE	152	140
				CONTRACT NO. 72781
ILLINOIS FED. AID PROJECT				



DATE	
BY	
FINAL SURVEY	SURVEYED
NOTE BOOK	PLOTTED
NO.	TEMPLATE
	AREAS CHECKED
	AREAS CHECKED

DATE	
BY	
ORIGINAL SURVEY	SURVEYED
NOTE BOOK	PLOTTED
NO.	TEMPLATE
	AREAS CHECKED
	AREAS CHECKED



FILE NAME = XS\_SHEETS-NEW.dgn

USER NAME = notel	DESIGNED -	REVISD -
	DRAWN -	REVISD -
PLOT SCALE = 10.0000' / in.	CHECKED -	REVISD -
PLOT DATE = 8/16/2013	DATE -	REVISD -

**STATE OF ILLINOIS  
DEPARTMENT OF TRANSPORTATION**

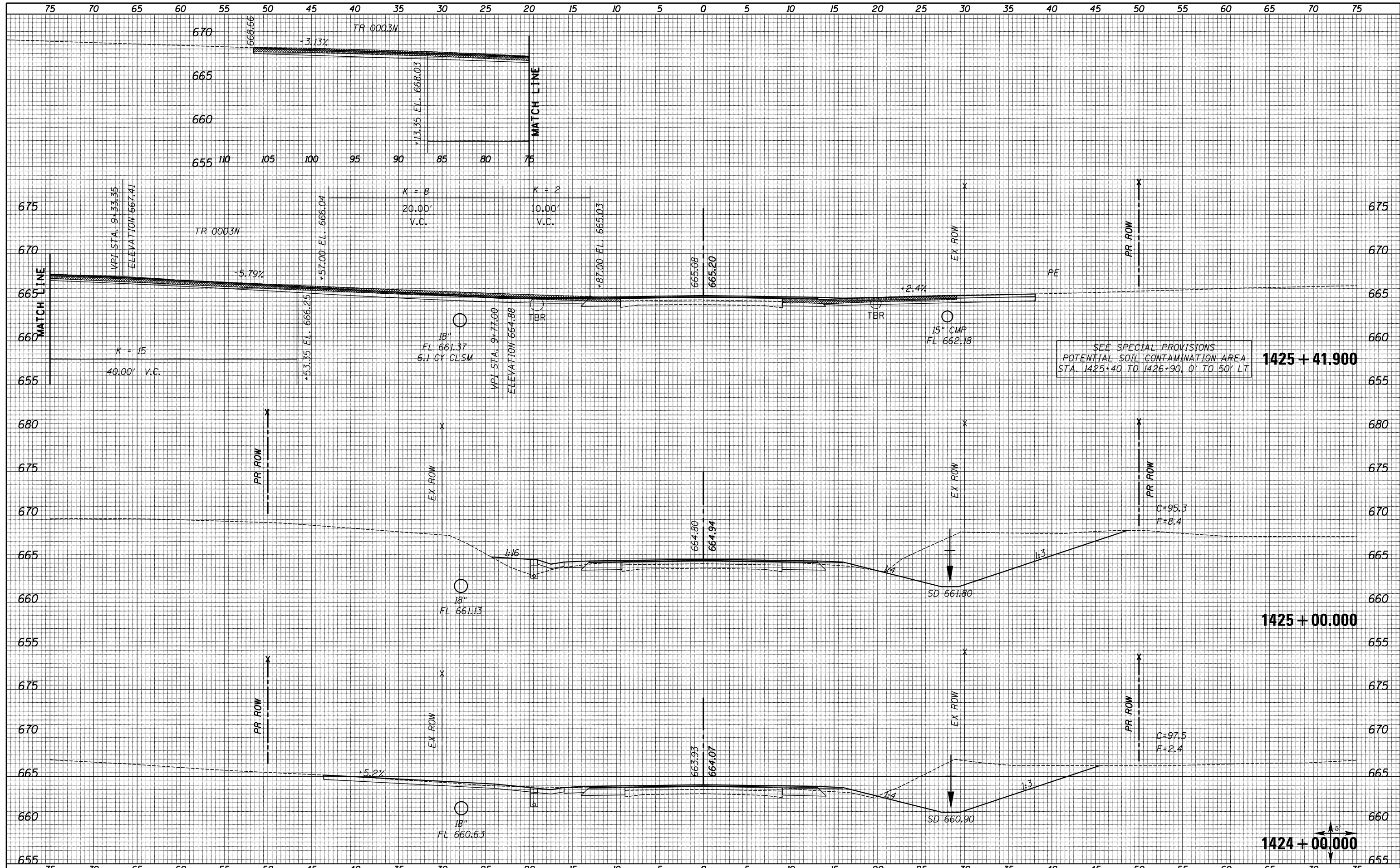
**FAS 1597 (IL 96)  
CROSS SECTIONS**

SCALE: SHOWN    SHEET NO. 66 OF 72 SHEETS    STA. 1423+00.000    STA. 1423+98.200

F.A.S. RTE.	SECTION	COUNTY	TOTAL SHEETS	SHEET NO.
1597	14 (W, RS-7)	ADAMS/PIKE	152	141
				CONTRACT NO. 72781
ILLINOIS FED. AID PROJECT				

DATE	
BY	
FINAL SURVEY	
SURVEYED	
PLOTTED	
TEMPLATE	
NOTE BOOK	
AREAS	
CHECKED	
NO.	

DATE	
BY	
ORIGINAL SURVEY	
SURVEYED	
PLOTTED	
TEMPLATE	
NOTE BOOK	
AREAS	
CHECKED	
NO.	



FILE NAME = XS\_SHEETS-NEW.dgn  
 USER NAME = notel  
 PLOT SCALE = 10.0000' / in.  
 PLOT DATE = 8/16/2013

DESIGNED -	REVISD -
DRAWN -	REVISD -
CHECKED -	REVISD -
DATE -	REVISD -

**STATE OF ILLINOIS  
DEPARTMENT OF TRANSPORTATION**

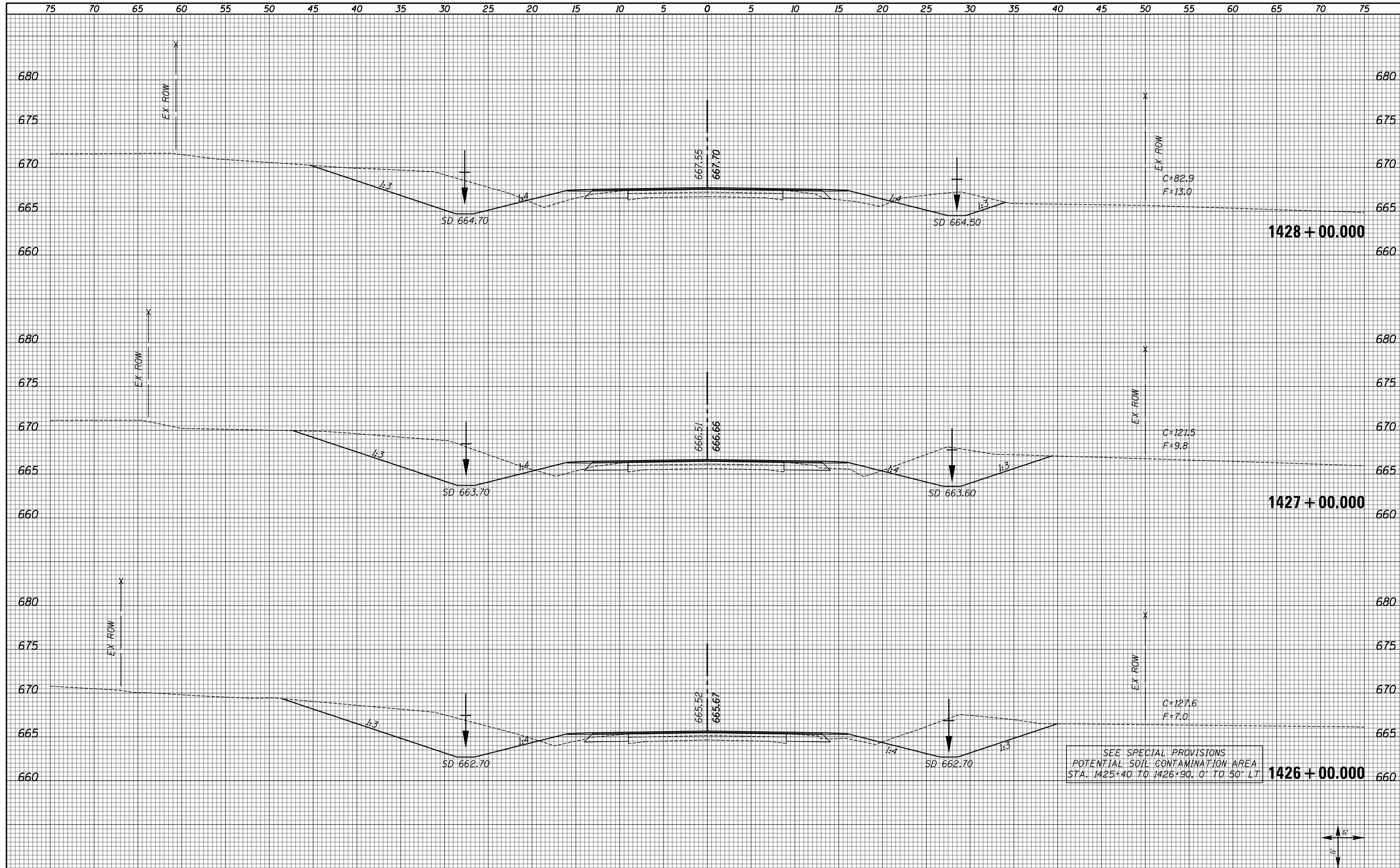
**FAS 1597 (IL 96)  
CROSS SECTIONS**

SCALE: SHOWN    SHEET NO. 67 OF 72 SHEETS    STA. 1424+00.000    STA. 1425+41.900

F.A.S. RTE.	SECTION	COUNTY	TOTAL SHEETS	SHEET NO.
1597	14 (W, RS-7)	ADAMS/PIKE	152	142
CONTRACT NO. 72781				
ILLINOIS FED. AID PROJECT				

DATE \_\_\_\_\_  
 BY \_\_\_\_\_  
 SURVEYED \_\_\_\_\_  
 PLOTTED \_\_\_\_\_  
 TEMPLATE \_\_\_\_\_  
 AREAS \_\_\_\_\_  
 CHECKED \_\_\_\_\_

DATE \_\_\_\_\_  
 BY \_\_\_\_\_  
 SURVEYED \_\_\_\_\_  
 PLOTTED \_\_\_\_\_  
 TEMPLATE \_\_\_\_\_  
 AREAS \_\_\_\_\_  
 CHECKED \_\_\_\_\_



FILE NAME = XS\_SHEETS-NEW.dgn  
 USER NAME = notel

DESIGNED -	REVISD -
DRAWN -	REVISD -
CHECKED -	REVISD -
DATE -	REVISD -

**STATE OF ILLINOIS  
 DEPARTMENT OF TRANSPORTATION**

**FAS 1597 (IL 96)  
 CROSS SECTIONS**

SCALE: SHOWN    SHEET NO. 68 OF 72 SHEETS    STA. 1426+00.00    STA. 1428+00.00

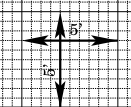
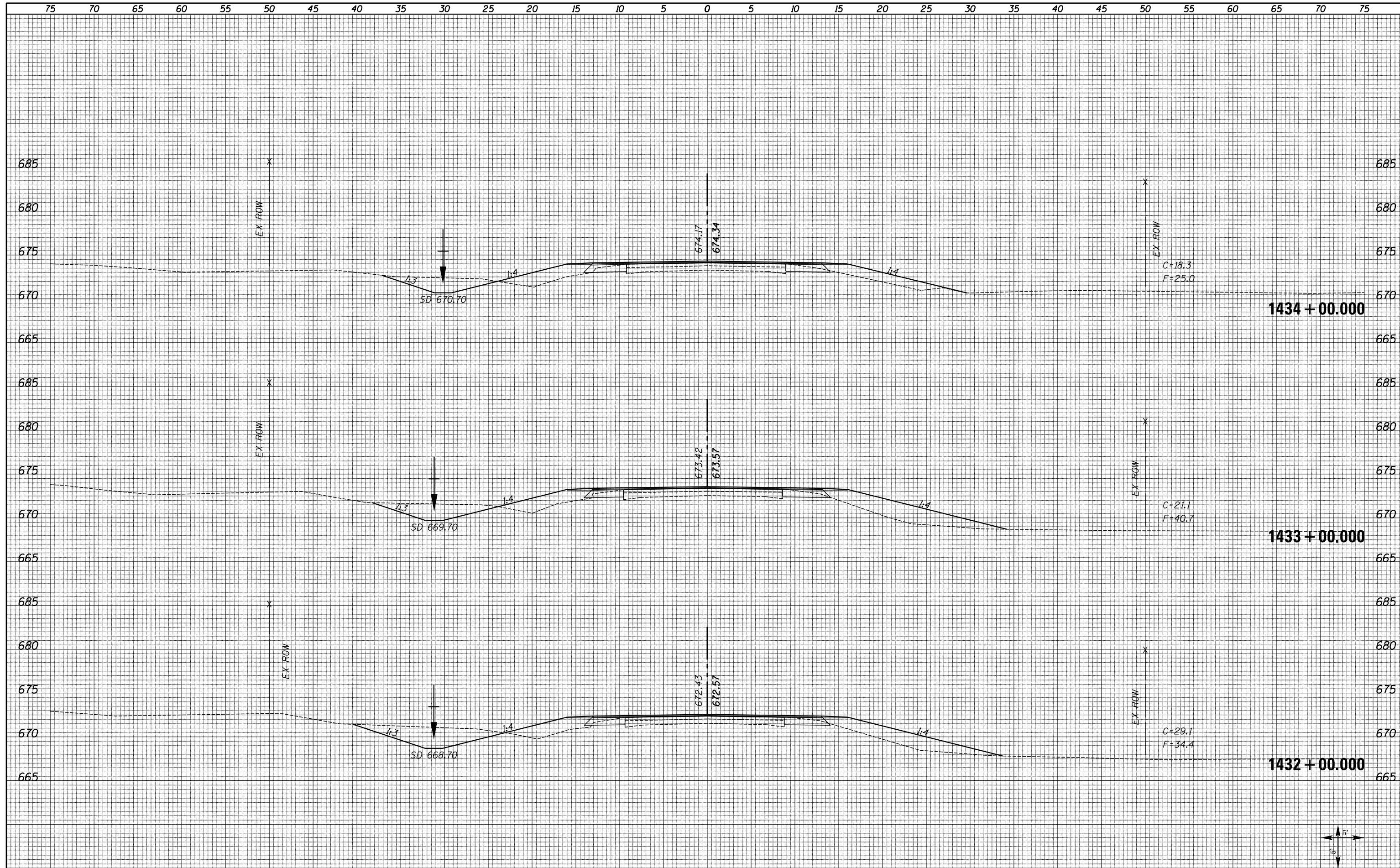
F.A.S. RTE.	SECTION	COUNTY	TOTAL SHEETS	SHEET NO.
1597	14 (W, RS-7)	ADAMS/PIKE	152	143
CONTRACT NO. 72781				

ILLINOIS FED. AID PROJECT



DATE	
BY	
FINAL SURVEY	SURVEYED
NOTE BOOK	PLOTTED
NO.	TEMPLATE
	AREAS
	CHECKED

DATE	
BY	
ORIGINAL SURVEY	SURVEYED
NOTE BOOK	PLOTTED
NO.	TEMPLATE
	AREAS
	CHECKED



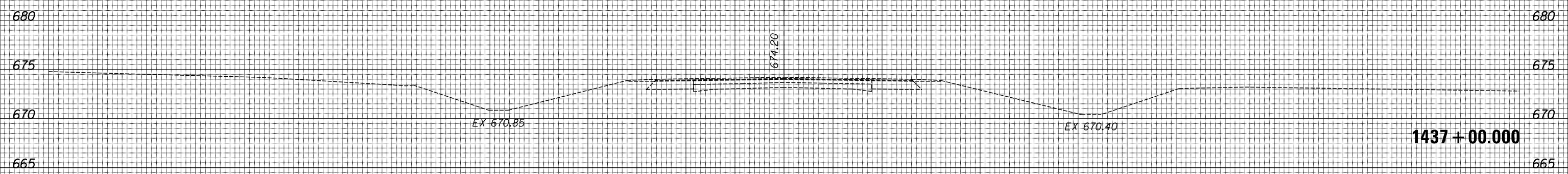
FILE NAME = XS_SHEETS-NEW.dgn	USER NAME = notel	DESIGNED -	REVISD -	<b>STATE OF ILLINOIS</b> <b>DEPARTMENT OF TRANSPORTATION</b>	<b>FAS 1597 (IL 96)</b> <b>CROSS SECTIONS</b>		F.A.S. RTE. 1597	SECTION 14 (W, RS-7)	COUNTY ADAMS/PIKE	TOTAL SHEETS 152	SHEET NO. 145	
	PLOT SCALE = 10.0000' / 1"	DRAWN -	REVISD -		SCALE: SHOWN	SHEET NO. 70 OF 72 SHEETS	STA. 1432+00.00	STA. 1434+00.00	CONTRACT NO. 72781		ILLINOIS FED. AID PROJECT	
	PLOT DATE = 8/16/2013	CHECKED -	REVISD -									
		DATE -	REVISD -									



75 70 65 60 55 50 45 40 35 30 25 20 15 10 5 0 5 10 15 20 25 30 35 40 45 50 55 60 65 70 75

FINAL SURVEY NO.	SURVEYED PLOTTED AREAS CHECKED	BY	DATE
NOTE BOOK	TEMPLATE		

ORIGINAL SURVEY NO.	SURVEYED PLOTTED AREAS CHECKED	BY	DATE
NOTE BOOK	TEMPLATE		

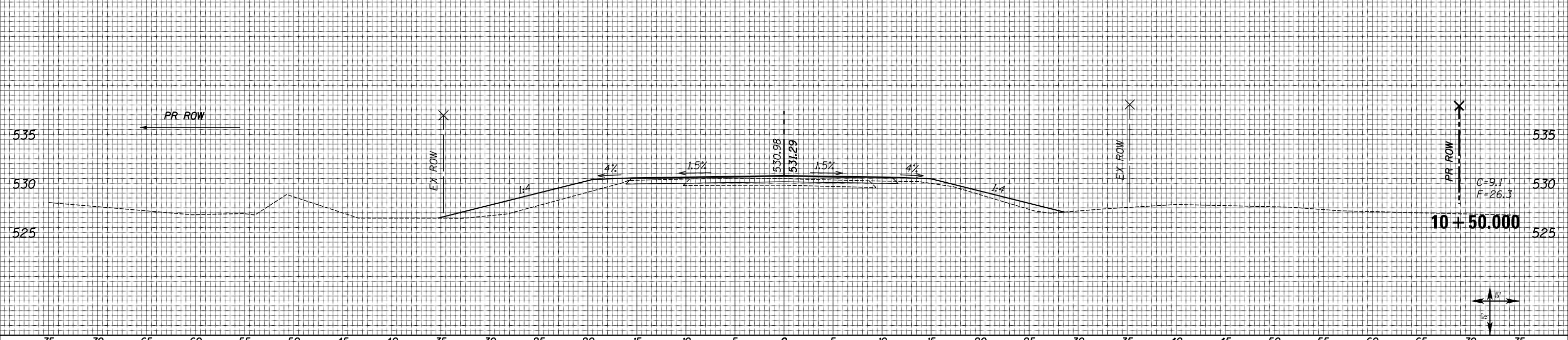
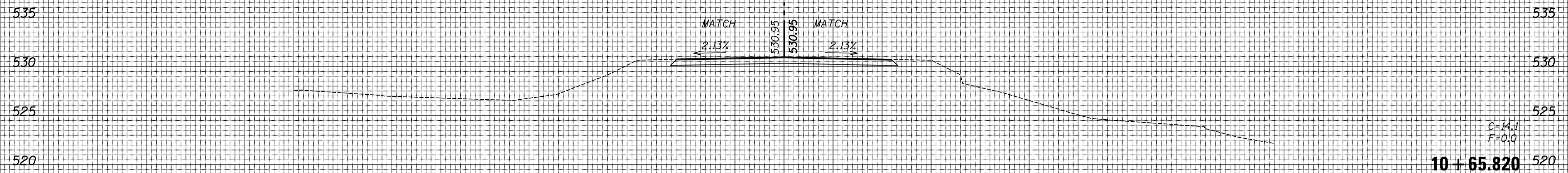


FILE NAME = XS_SHEETS-NEW.dgn	USER NAME = notel	DESIGNED -	REVISIED -	<b>STATE OF ILLINOIS DEPARTMENT OF TRANSPORTATION</b>	<b>FAS 1597 (IL 96) CROSS SECTIONS</b>		F.A.S. RTE. 1597	SECTION 14 (W, RS-7)	COUNTY ADAMS/PIKE	TOTAL SHEETS 152	SHEET NO. 147	
	PLOT SCALE = 10.0000' / in.	CHECKED -	REVISIED -		SCALE: SHOWN	SHEET NO. 72 OF 72 SHEETS	STA. 1437+00.000	STA. 1437+00.000	<b>CONTRACT NO. 72781</b>			
	PLOT DATE = 8/16/2013	DATE -	REVISIED -		ILLINOIS FED. AID PROJECT							

75 70 65 60 55 50 45 40 35 30 25 20 15 10 5 0 5 10 15 20 25 30 35 40 45 50 55 60 65 70 75

DATE	
BY	
SURVEYED	
PLOTTED	
TEMPLATE	
AREAS	
AREAS CHECKED	
FINAL SURVEY	
NOTE BOOK	
NO.	

DATE	
BY	
SURVEYED	
PLOTTED	
TEMPLATE	
AREAS	
AREAS CHECKED	
ORIGINAL SURVEY	
NOTE BOOK	
NO.	



75 70 65 60 55 50 45 40 35 30 25 20 15 10 5 0 5 10 15 20 25 30 35 40 45 50 55 60 65 70 75

FILE NAME = XS\_SHEETS SIDE 2250.dgn

USER NAME = notel  
 PLOT SCALE = 10.0000' / in.  
 PLOT DATE = 8/16/2013

DESIGNED	-	REVISED	-
DRAWN	-	REVISED	-
CHECKED	-	REVISED	-
DATE	-	REVISED	-

**STATE OF ILLINOIS  
 DEPARTMENT OF TRANSPORTATION**

**TR 123 (2250 N)  
 CROSS SECTIONS**

SCALE: SHOWN    SHEET NO. 1 OF 1 SHEETS    STA. 10+50.000    STA. 10+65.820

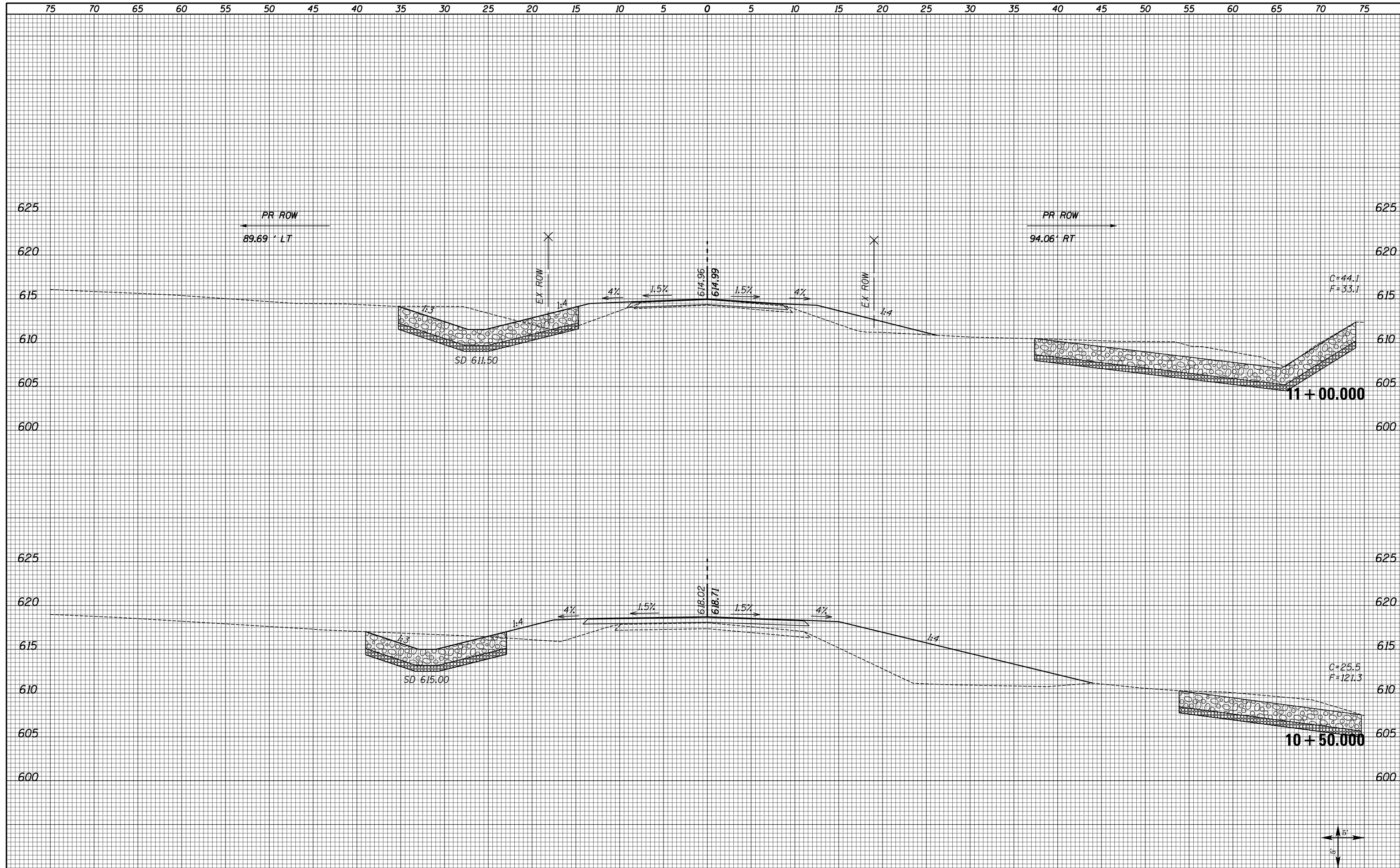
F.A.S. RTE.	SECTION	COUNTY	TOTAL SHEETS	SHEET NO.
1597	14 (W, RS-7)	ADAMS/PIKE	152	148
CONTRACT NO. 72781				
ILLINOIS FED. AID PROJECT				





DATE	
BY	
FINAL SURVEY	
SURVEYED	
PLOTTED	
TEMPLATE	
NOTE BOOK	
AREAS	
CHECKED	
NO.	

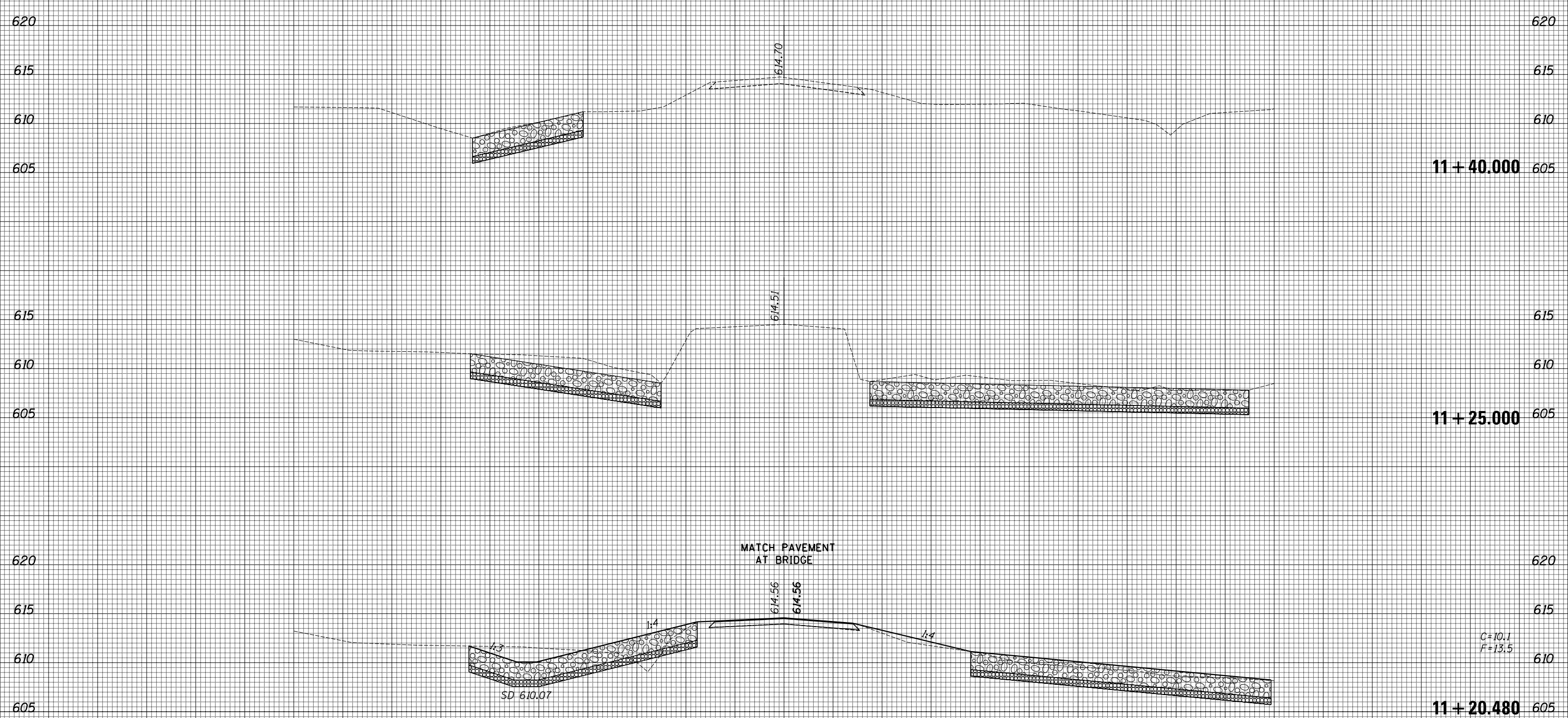
DATE	
BY	
ORIGINAL SURVEY	
SURVEYED	
PLOTTED	
TEMPLATE	
NOTE BOOK	
AREAS	
CHECKED	
NO.	



FILE NAME = XS_SHEETS SIDE 2350.dgn	USER NAME = notel	DESIGNED -	REVISD -	<b>STATE OF ILLINOIS</b> <b>DEPARTMENT OF TRANSPORTATION</b>	<b>TR 48 (2350 N)</b> <b>CROSS SECTIONS</b>		F.A.S. RTE. 1597	SECTION 14 (W, RS-7)	COUNTY ADAMS/PIKE	TOTAL SHEETS 152	SHEET NO. 149	
	PLOT SCALE = 10.0000' / in.	CHECKED -	REVISD -		SCALE: SHOWN	SHEET NO. 1 OF 2 SHEETS	STA. 10+50.000	STA. 11+00.000	CONTRACT NO. 72781			
	PLOT DATE = 8/16/2013	DATE -	REVISD -		ILLINOIS FED. AID PROJECT							

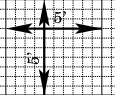
75 70 65 60 55 50 45 40 35 30 25 20 15 10 5 0 5 10 15 20 25 30 35 40 45 50 55 60 65 70 75

DATE	BY	SURVEYED	PLOTTED	TEMPLATE	AREAS	CHECKED
NO.		FINAL SURVEY	NOTE BOOK			



DATE	BY	SURVEYED	PLOTTED	TEMPLATE	AREAS	CHECKED
NO.		ORIGINAL SURVEY	NOTE BOOK			

C=10.1  
F=13.5



75 70 65 60 55 50 45 40 35 30 25 20 15 10 5 0 5 10 15 20 25 30 35 40 45 50 55 60 65 70 75

FILE NAME = XS\_SHEETS SIDE 2350.dgn

USER NAME = notel  
PLOT SCALE = 10.0000' / in.  
PLOT DATE = 8/16/2013

DESIGNED -	REVISIED -
DRAWN -	REVISIED -
CHECKED -	REVISIED -
DATE -	REVISIED -

**STATE OF ILLINOIS  
DEPARTMENT OF TRANSPORTATION**

**TR 48 (2350 N)  
CROSS SECTIONS**

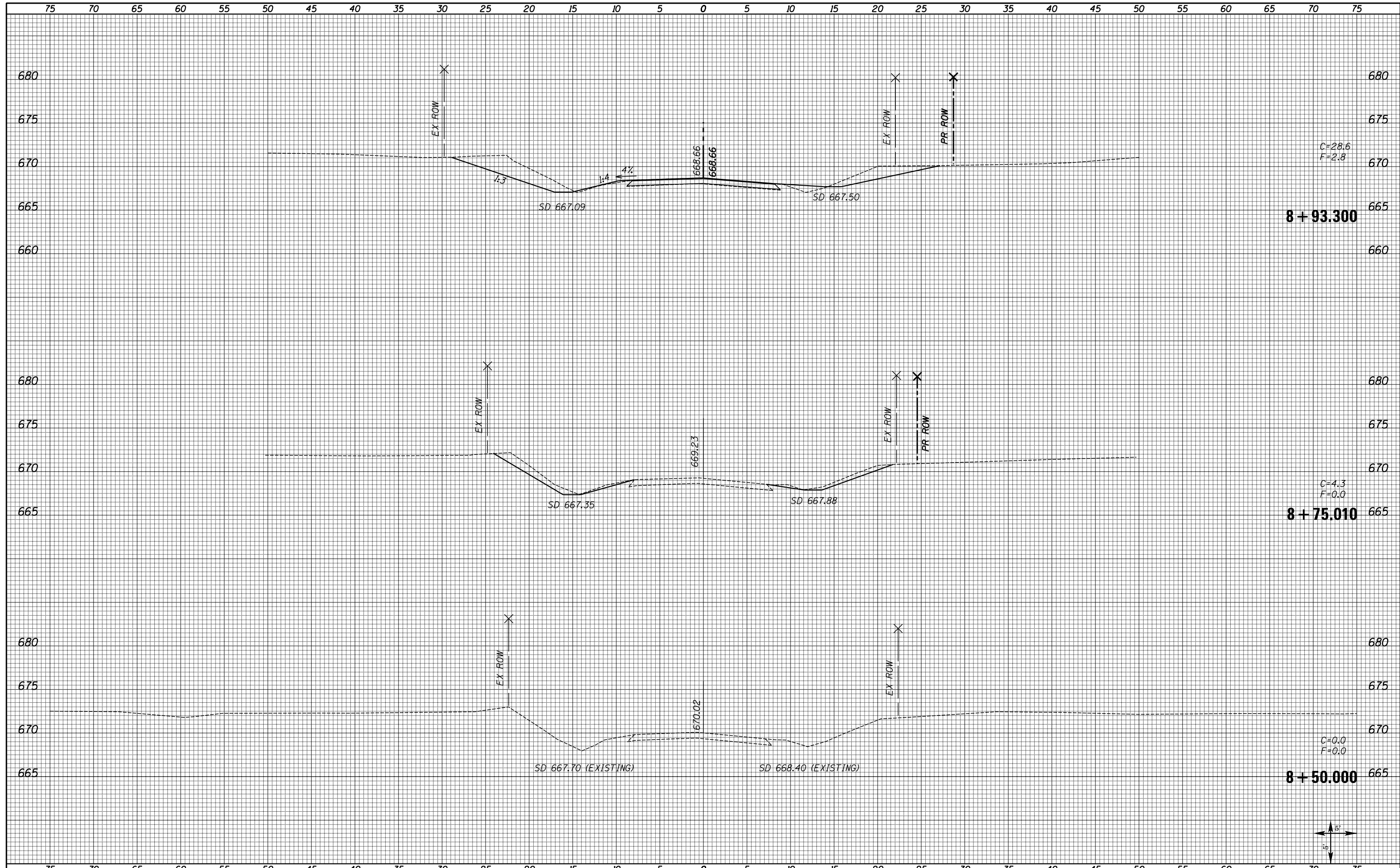
SCALE: SHOWN    SHEET NO. 2 OF 2 SHEETS    STA. 11+20.480    STA. 11+40.000

F.A.S. RTE.	SECTION	COUNTY	TOTAL SHEETS	SHEET NO.
1597	14 (W, RS-7)	ADAMS/PIKE	152	150
CONTRACT NO. 72781				

ILLINOIS FED. AID PROJECT

DATE	
BY	
FINAL SURVEY	SURVEYED
NOTE BOOK	PLOTTED
NO.	TEMPLATE
	AREAS
	CHECKED

DATE	
BY	
ORIGINAL SURVEY	SURVEYED
NOTE BOOK	PLOTTED
NO.	TEMPLATE
	AREAS
	CHECKED



C=28.6  
F=2.8

**8+93.300**

C=4.3  
F=0.0

**8+75.010**

C=0.0  
F=0.0

**8+50.000**



FILE NAME = XS_SHEETS SIDE 0003.dgn	USER NAME = notel	DESIGNED -	REVISD -	<b>STATE OF ILLINOIS DEPARTMENT OF TRANSPORTATION</b>	<b>TR 95 (0003 N) CROSS SECTIONS</b>		F.A.S. RTE. 1597	SECTION 14 (W, RS-7)	COUNTY ADAMS/PIKE	TOTAL SHEETS 152	SHEET NO. 151	
	PLOT SCALE = 10.0000' / in.	CHECKED -	REVISD -		SCALE: SHOWN	SHEET NO. 1 OF 2 SHEETS	STA. 8+50.000	STA. 8+93.300	<b>CONTRACT NO. 72781</b>			
	PLOT DATE = 8/16/2013	DATE -	REVISD -		ILLINOIS FED. AID PROJECT							

