










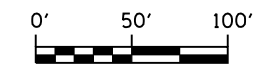


LEGEND

-  SIGN
-  DRUM WITH STEADY BURNING LIGHT
-  FLEXIBLE DELINEATOR
-  BARRIER WALL/GUARDRAIL MARKERS
-  TEMPORARY CONCRETE BARRIER
-  IMPACT ATTENUATOR, TEMPORARY
-  DIRECTION OF TRAFFIC
-  TYPE III BARRICADE
-  TRAFFIC SIGNAL
-  DETECTOR LOOP
-  DOUBLE VERTICAL PANEL



	USER NAME = sparksgw	DESIGNED - BTM	REVISED -	STATE OF ILLINOIS DEPARTMENT OF TRANSPORTATION	MAINTENANCE OF TRAFFIC – MECHANICSBURG RD. STAGE III				F.A.I. RTE. 1722	SECTION *	COUNTY SANGAMON	TOTAL SHEETS 194	SHEET NO. 104
	PLOT SCALE = 100.0000' / in.	CHECKED - JSA	REVISED -		SCALE:	SHEET NO.	OF	SHEETS	STA.	TO	STA.	CONTRACT NO. 72C90	
	PLOT DATE = Sep-06-2013 09:21:22AM	DATE - 12/19/12	REVISED -		ILLINOIS FED. AID PROJECT								
FILE NAME = c:\pw\work\pwt\dot\sparksgw\d0359822\0672C90_sht.mot07.dgn					(84-10-1,2)RS-3 & (84-10-2)RS-4								