












LEGEND

-  SIGN
-  DRUM WITH STEADY BURNING LIGHT
-  FLEXIBLE DELINEATOR
-  BARRIER WALL/GUARDRAIL MARKERS
-  TEMPORARY CONCRETE BARRIER
-  IMPACT ATTENUATOR, TEMPORARY
-  DIRECTION OF TRAFFIC
-  TYPE III BARRICADE
-  TRAFFIC SIGNAL
-  DETECTOR LOOP
-  DOUBLE VERTICAL PANEL



USER NAME = sparksgw	DESIGNED - BTM	REVISED -
	DRAWN - BTM	REVISED -
PLOT SCALE = 100.0000' / in.	CHECKED - JSA	REVISED -
PLOT DATE = Sep-06-2013 09:24:51AM	DATE - 12/19/12	REVISED -

**STATE OF ILLINOIS
DEPARTMENT OF TRANSPORTATION**

**MAINTENANCE OF TRAFFIC - TR 420
STAGE III**

SCALE: SHEET NO. OF SHEETS STA. TO STA.

F.A.I. RTE.	SECTION	COUNTY	TOTAL SHEETS	SHEET NO.
1722	*	SANGAMON	194	110
* (84-10-1RS-3,84-10-2RS-4)BR,I			CONTRACT NO. 72C90	
ILLINOIS FED. AID PROJECT				