

11-08-2024 LETTING ITEM 035

STATE OF ILLINOIS
DEPARTMENT OF TRANSPORTATION

F.A.I. NO.	SECTION	COUNTY	YEAR	SHEET NO.
810	D2 BC 2025-04	ROCK ISLAND	4	1
		CONTRACT NO. 64T37		

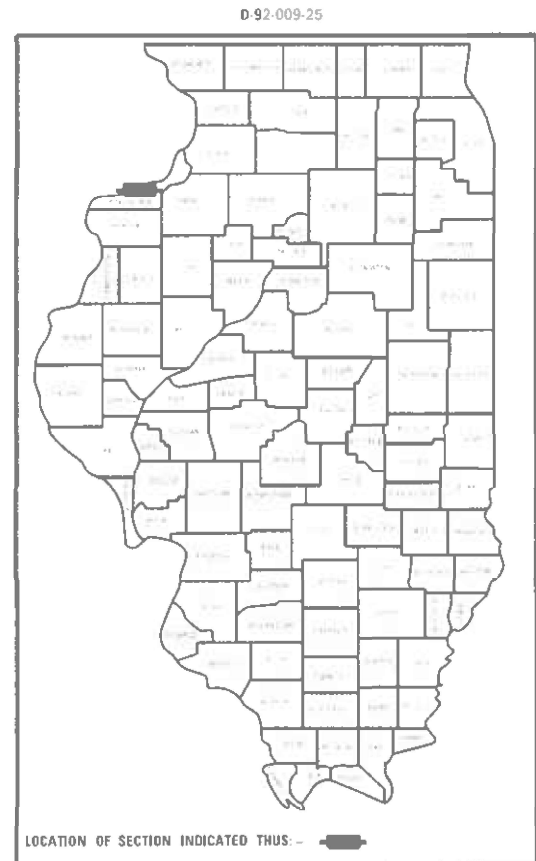
INDEX OF SHEETS

1. COVER SHEET, INDEX OF SHEETS, STATE STANDARDS
2. SUMMARY OF QUANTITIES
3. SCHEDULE OF QUANTITIES
4. LOCATION MAP ROCK ISLAND COUNTY

PROPOSED HIGHWAY PLANS

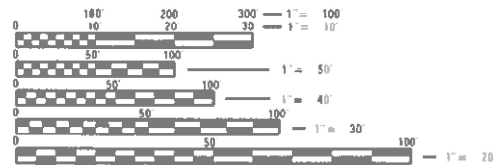
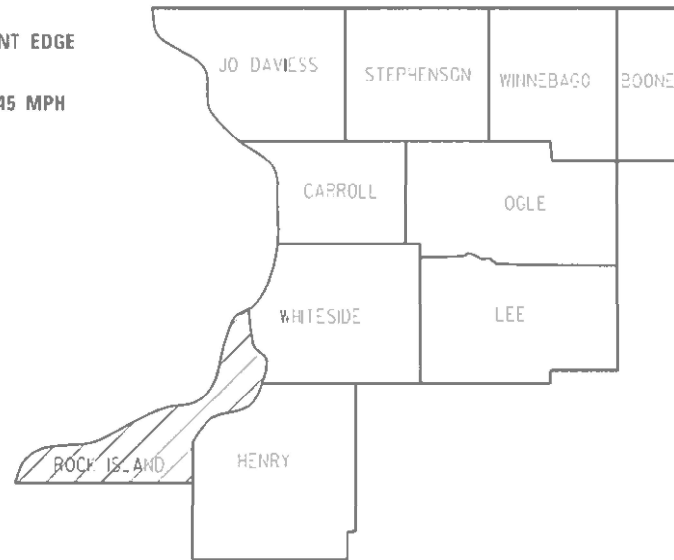
F.A.I. 80 (I-80)
SECTION: D2 BC 2025-04
PROJECT: NHPP-R5S4(258)
TYPE of IMPROVEMENT: BRIDGE WASHING
ROCK ISLAND COUNTY

C-92-102-24



STATE STANDARDS

- 701101-05 OFF-ROAD OPERATIONS, MULTILANE, 15'(4.5m) TO 24"(600mm) FROM PAVEMENT EDGE
- 701400-12 APPROACH TO LANE CLOSURE, FREEWAY/EXPRESSWAY
- 701406-13 LANE CLOSURE, FREEWAY/EXPRESSWAY, DAY OPERATIONS ONLY
- 701411-09 LANE CLOSURE, MULTILANE, AT ENTRANCE OR EXIT RAMP FOR SPEEDS \geq 45 MPH
- 701901-09 TRAFFIC CONTROL DEVICES
- 720011-01 METAL POSTS FOR SIGNS, MARKERS AND DELINEATORS
- 728001-01 TELESCOPING STEEL SIGN SUPPORT
- 729001-01 APPLICATIONS OF TYPES A & B METAL POSTS (FOR SIGNS & MARKERS)



FULL SIZE PLANS HAVE BEEN PREPARED USING STANDARD ENGINEERING SCALES. REDUCED SIZED PLANS WILL NOT CONFORM TO STANDARD SCALES. IN MAKING MEASUREMENTS ON REDUCED PLANS, THE ABOVE SCALES MAY BE USED.

J.U.L.I.E.
JOINT UTILITY LOCATION INFORMATION FOR EXCAVATION
1-800-892-0123
OR 811

PROJECT ENGINEER: DAVID DOSS (815) 284-5416
PROJECT MANAGER: DERRICK LOPEZ (815) 284-5398

CONTRACT NO. 64T37

STATE OF ILLINOIS
DEPARTMENT OF TRANSPORTATION

SUBMITTED Aug 7 2024
John J. May REGIONAL ENGINEER

October 4, 2024
Scott A. Etk
ENGINEER OF DESIGN AND ENVIRONMENT

October 4, 2024
James J. ...
DIRECTOR OF HIGHWAYS PROJECT IMPLEMENTATION

PRINTED BY THE AUTHORITY
OF THE STATE OF ILLINOIS

SUMMARY OF QUANTITIES

Paycode	Description	Units	Total	ILLINOIS	IOWA
				URBAN NHPP 90% FEDERAL 10% STATE	URBAN 100% STATE
				0047	0047
59200101	BRIDGE WASHING NO. 1	EACH	1	0.5	0.5
59200102	BRIDGE WASHING NO. 2	EACH	1	0.5	0.5
67100100	MOBILIZATION	L SUM	1	0.5	0.5
70100420	TRAFFIC CONTROL AND PROTECTION, STANDARD 701411	EACH	2	1	1
70100700	TRAFFIC CONTROL AND PROTECTION, STANDARD 701406	L SUM	1	0.5	0.5
70200100	NIGHTTIME WORK ZONE LIGHTING	L SUM	1	0.5	0.5

MODEL: Default
 FILE: \\dot-cw-beadley.com\P\INDOT\Documents\DOT_0_csa\District_2\ORBD_Projects\Operations\Bridges_Section\Bridges_Washing_Contract\2025\November_Letter\64T37_Bridges_Washing_L80_over_Mississippi_River_1\ICADD\64T37-01t-cover.dgn

USER NAME = David.Doss	DESIGNED -	REVISED -
PLOT SCALE = \$SCALES	DRAWN -	REVISED -
PLOT DATE = 6/25/2024	CHECKED -	REVISED -
	DATE -	REVISED -

**STATE OF ILLINOIS
DEPARTMENT OF TRANSPORTATION**

SUMMARY OF QUANTITIES

SCALE: SHEET OF SHEETS STA. TO STA.

F.A.I. RTE.	SECTION	COUNTY	TOTAL SHEETS	SHEET NO.
I-80	D2 BC 2025-04	ROCK ISLAND	4	2
CONTRACT NO. 64T37				
ILLINOIS FED. AID PROJECT				

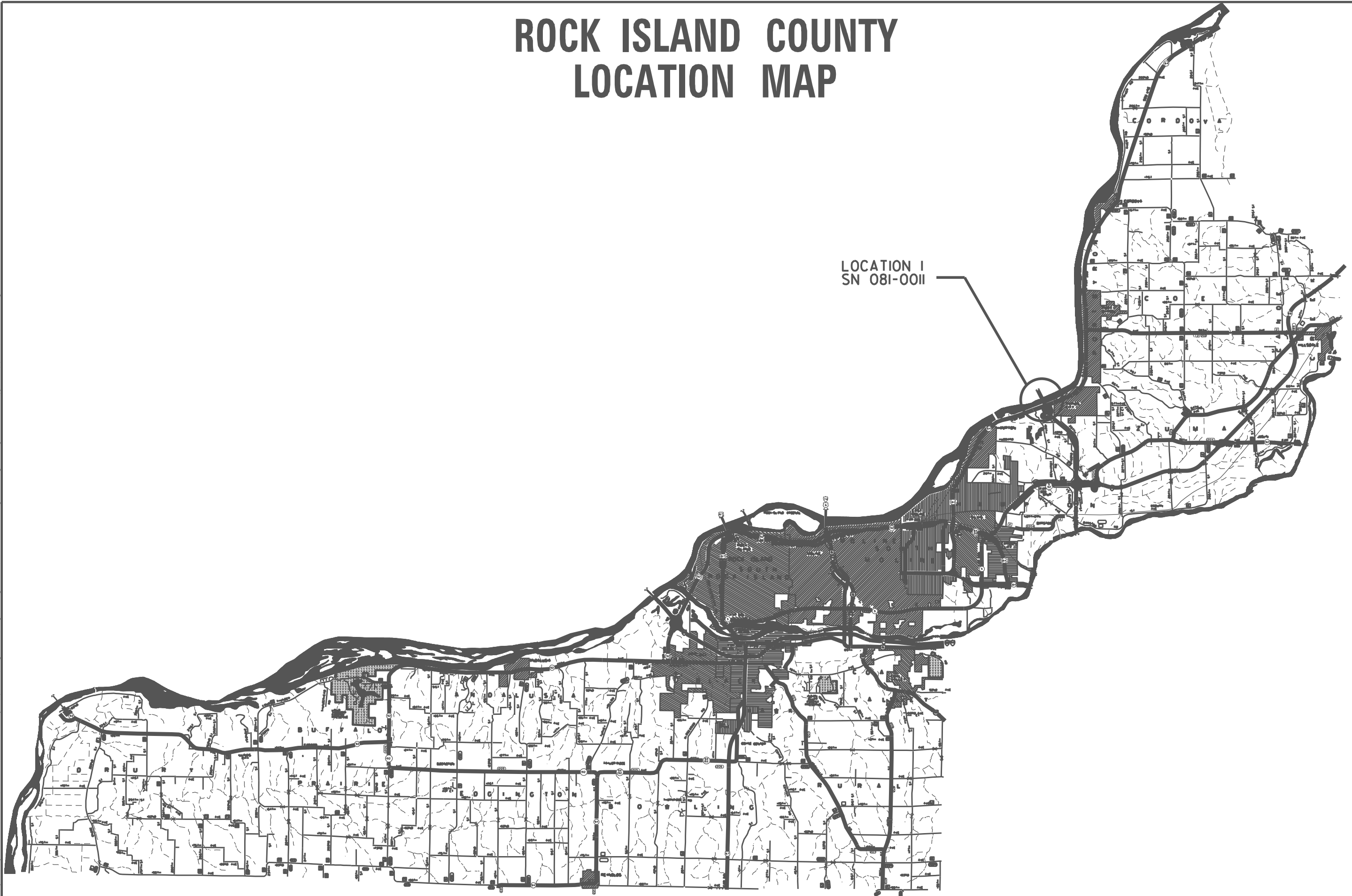
SCHEDULE OF QUANTITIES

Pay Item Spring 2024	SN	Feature Crossed	Facility Carried	Bridge Location	Traffic Control
BRIDGE WASHING NO. 1	081-0011	Mississippi River	FAI 80 (I-80)	Near LeClaire Iowa	701400, 701406, 701411
Pay Item Fall 2024	SN	Feature Crossed	Facility Carried	Bridge Location	Traffic Control
BRIDGE WASHING NO. 2	081-0011	Mississippi River	FAI 80 (I-80)	Near LeClaire Iowa	701400, 701406, 701411

MODEL: Default
 FILE: \\nailes-pw\idest-cw-beckley.com\P\W\DOT\Documents\DOT_0_csr\District_2\ORBD_projects\Operations\Bridges_Section\Bridges_Washing_Contract\2025\November_Letring\64T37_Bridge_Washing_L80_over_Mississippi_River_1\1\CADD\64T37-sub-cover.dgn

USER NAME = David.Doss PLOT SCALE = \$SCALE\$ PLOT DATE = 6/24/2024	DESIGNED - DRAWN - CHECKED - DATE -	REVISED - REVISED - REVISED - REVISED -	STATE OF ILLINOIS DEPARTMENT OF TRANSPORTATION	SCHEDULE OF QUANTITIES	SCALE: SHEET OF SHEETS STA. TO STA.	F.A.I. RTE. I-80	SECTION D2 BC 2025-04	COUNTY ROCK ISLAND	TOTAL SHEETS 4	SHEET NO. 3	CONTRACT NO. 64T37 ILLINOIS FED. AID PROJECT
---------------------------------------------------------------------------	----------------------------------------------	--------------------------------------------------	-----------------------------------------------------------	-------------------------------	--------------------------------------------------------------	---------------------	--------------------------	-----------------------	-------------------	----------------	-------------------------------------------------

ROCK ISLAND COUNTY LOCATION MAP



MODEL: Default
 FILE: \\nailes-pw\fileshare\bea\fw.com\p\dot\documents\DOT_0_cas\District_2\080\Project\Operations\Bridges_Section\Bridges_Contract\2025\November_Letter\64T37_Bridge_Washino_L30_over_Mississippi_River_1\1\CADD\64T37_sht-cover.dgn

USER NAME = David.Doss	DESIGNED -	REVISED -
	DRAWN -	REVISED -
PLOT SCALE = \$SCALE\$	CHECKED -	REVISED -
PLOT DATE = 6/24/2024	DATE -	REVISED -

**STATE OF ILLINOIS
DEPARTMENT OF TRANSPORTATION**

**ROCK ISLAND COUNTY
LOCATION MAP**

SCALE: SHEET OF SHEETS STA. TO STA.

F.A.I. RTE.	SECTION	COUNTY	TOTAL SHEETS	SHEET NO.
I-80	D2 BC 2025-04	ROCK ISLAND	4	4
CONTRACT NO. 64T37				
ILLINOIS FED. AID PROJECT				