

STATE OF ILLINOIS  
DEPARTMENT OF TRANSPORTATION

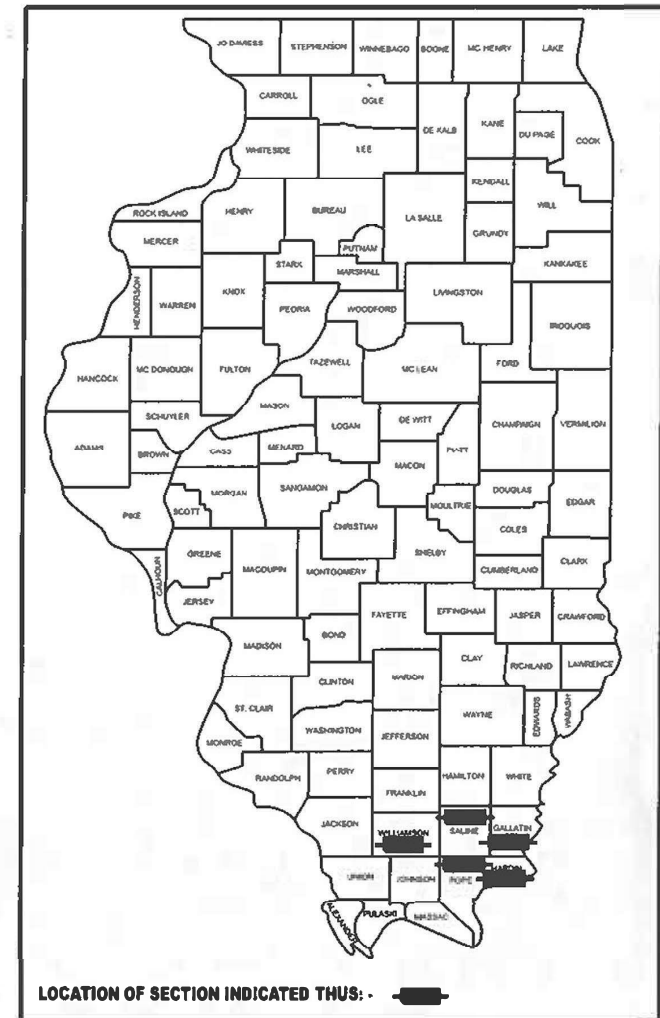
F.A. RTE	SECTION	COUNTY	TOTAL SHEETS	SHEET NO.
VAR	D9 DECK SEAL 2024-1	VARIOUS	8	1
		ILLINOIS	CONTRACT NO. 78A73	

FOR INDEX OF SHEETS, SEE SHEET NO. 3  
FOR SUMMARY OF QUANTITIES, SEE SHEET NO. 4

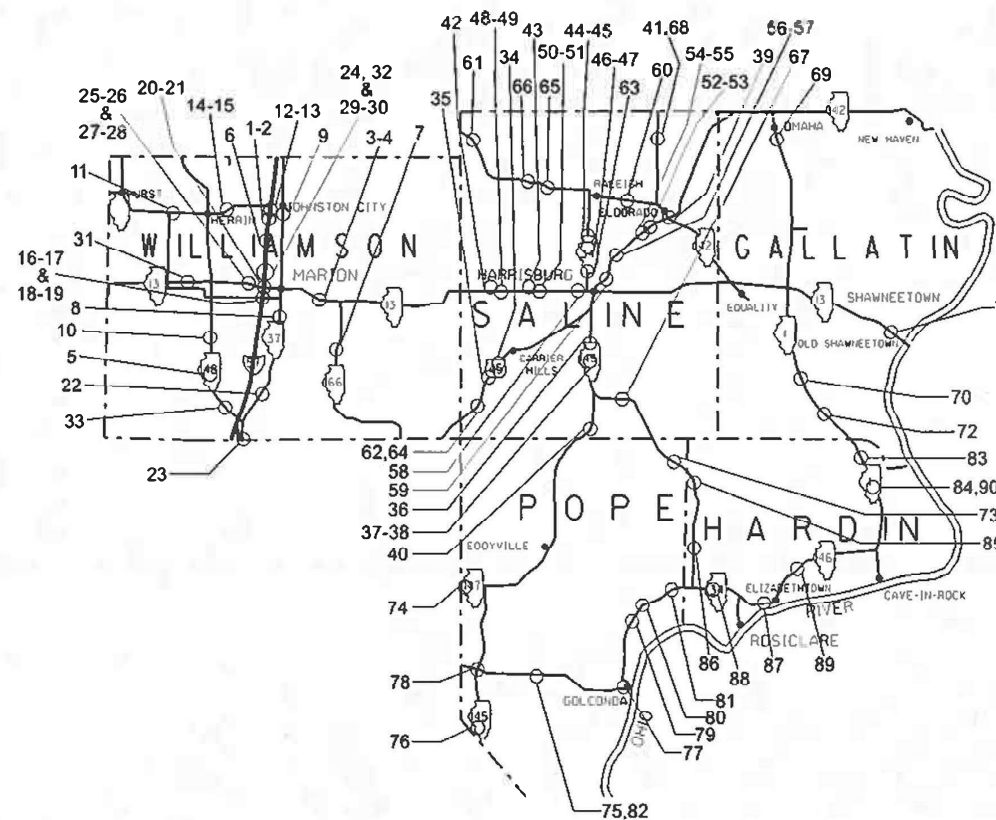
# PROPOSED HIGHWAY PLANS

VARIOUS ROUTES  
SECTION D9 DECK SEAL 2024-1  
VARIOUS STRUCTURES  
VARIOUS COUNTIES

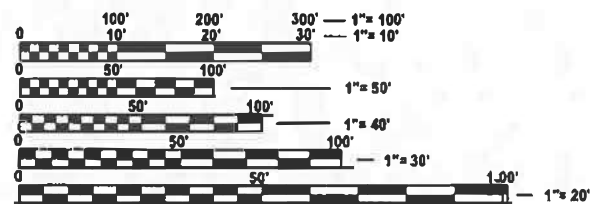
D-99-052-24



C-99-099-24



DESIGN DESIGNATION : N/A  
COORDINATE SYSTEM : N/A  
POSTED SPEED : N/A



FULL SIZE PLANS HAVE BEEN PREPARED USING STANDARD ENGINEERING SCALES. REDUCED SIZED PLANS WILL NOT CONFORM TO STANDARD SCALES. IN MAKING MEASUREMENTS ON REDUCED PLANS, THE ABOVE SCALES MAY BE USED.

J.U.L.I.E.  
JOINT UTILITY LOCATION INFORMATION FOR EXCAVATION  
1-800-892-0123  
OR 811

PROJECT ENGINEER: EHREN KIRBY  
PROJECT DESIGNER: DAVID WILSON

CONTRACT NO. 78A73

STATE OF ILLINOIS  
DEPARTMENT OF TRANSPORTATION


SUBMITTED Aug 5 20 24  
Rick H. Brown  
REGIONAL ENGINEER


October 4, 2024  
[Signature]  
ENGINEER OF DESIGN AND ENVIRONMENT


October 4, 2024  
[Signature]  
DIRECTOR OF HIGHWAYS PROJECT IMPLEMENTATION 13


PRINTED BY THE AUTHORITY  
OF THE STATE OF ILLINOIS


MODEL: Signature Sheet (Sheet)  
FILE NAME: G:\HW\work\wilson\dak09833700978A73-ShA-Cover\_Sig.dgn


Prepared By:   
DISTRICT STUDIES & PLANS ENGINEER


Examined By:   
DISTRICT LAND ACQUISITION ENGINEER

Examined By:   
DISTRICT PROGRAM DEVELOPMENT ENGINEER

Examined By:   
DISTRICT OPERATIONS ENGINEER

Examined By:   
DISTRICT PROJECT IMPLEMENTATION ENGINEER

Examined By:   
DISTRICT CONSTRUCTION ENGINEER

Examined By:   
DISTRICT MATERIALS ENGINEER

USER NAME = david.a.wilson	DESIGNED -	REVISED -
	DRAWN -	REVISED -
	CHECKED -	REVISED -
PLOT DATE = 7/25/2024	DATE -	REVISED -

STATE OF ILLINOIS  
DEPARTMENT OF TRANSPORTATION

SIGNATURE SHEET

SCALE: SHEET 2 OF 8 SHEETS STA. TO STA.

F.A. RTE.	SECTION	COUNTY	TOTAL SHEETS	SHEET NO.
VAR	D9 DECK SEAL 2024-1	VARIOUS	8	2

ILLINOIS FED. AID PROJECT CONTRACT NO. 78A73

GENERAL NOTES

All substructure and superstructure units directly under a joint shall be cleaned with high pressure air to remove any debris at the time of cleaning the deck, drains and joints to the satisfaction of the Engineer. Cost of this work included in the cost of Bridge Deck Concrete Sealer.

COMMITMENTS: NONE

INDEX

- 1 COVER SHEET
- 2 SIGNATURE SHEET
- 3 GENERAL NOTES, INDEX OF SHEETS AND STANDARDS
- 4 SUMMARY OF QUANTITIES
- 5 PARAPET/ SAFETY WALK CONFIGURATIONS
- 6 WILLIAMSON COUNTY SCHEDULE
- 7 SALINE COUNTY SCHEDULE
- 8 GALLATIN, POPE AND HARDIN COUNTIES SCHEDULES

STANDARDS

- 000001-08 STANDARD SYMBOLS, ABBREVIATIONS AND PATTERNS
- 001006 DECIMAL OF AN INCH AND OF A FOOT
- 701001-02 OFF-ROAD OPERATIONS, 2L, 2W, MORE THAN 15' AWAY
- 701006-05 OFF-ROAD OPERATIONS, 2L, 2W, 15' TO 24" FROM PAVEMENT EDGE
- 701011-04 OFF-ROAD OPERATIONS, 2L, 2W, DAY ONLY
- 701101-05 OFF-ROAD OPERATIONS, MULTILANE, 15' TO 24" FROM PAVEMENT EDGE
- 701106-02 OFF-ROAD OPERATIONS, MULTILANE, MORE THAN 15' AWAY
- 701201-05 LANE CLOSURE, 2L, 2W, DAY ONLY, FOR SPEEDS ≥ 45 MPH
- 701400-12 APPROACH TO LANE CLOSURE, FREEWAY/ EXPRESSWAY
- 701401-13 LANE CLOSURE, FREEWAY/ EXPRESSWAY
- 701411-09 LANE CLOSURE, MULTILANE, AT ENTRANCE OR EXIT RAMP, FOR SPEEDS ≥ 45 MPH
- 701421-08 LANE CLOSURE, MULTILANE, DAY OPERATIONS ONLY, FOR SPEEDS ≥ 45 MPH TO 55 MPH
- 701428-01 TRAFFIC CONTROL, SETUP AND REMOVAL, FREEWAY/ EXPRESSWAY
- 701446-11 TWO LANE CLOSURE, FREEWAY/ EXPRESSWAY
- 701451-05 RAMP CLOSURE, FREEWAY/ EXPRESSWAY
- 701901-09 TRAFFIC CONTROL DEVICES

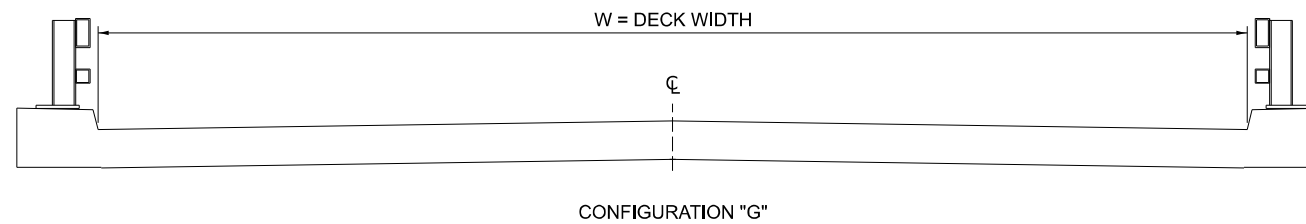
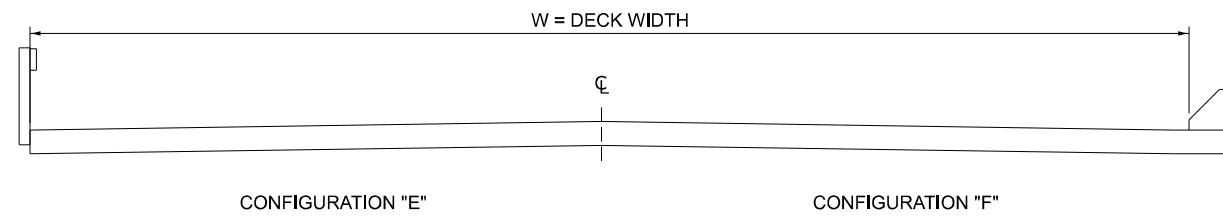
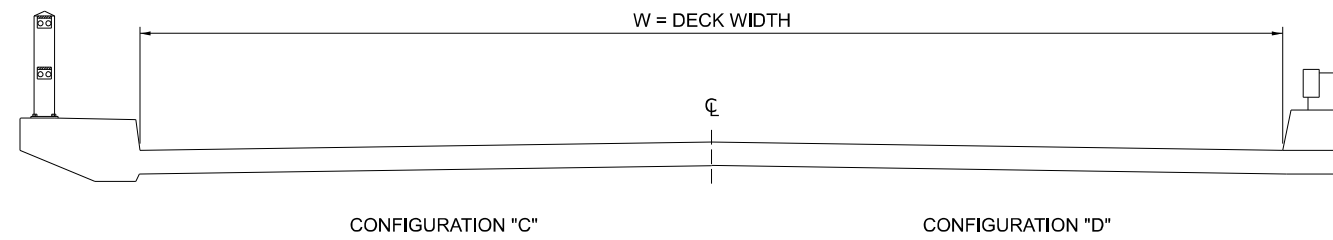
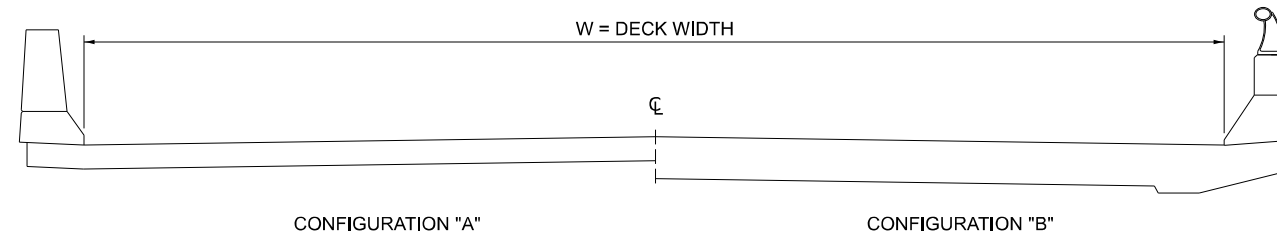
REV - MS

MODEL: General Notes Index of Sheets and Standards [Sheet]  
FILE NAME: c:\pw\work\wilson\standards\098337\0979A73-Sub-Index\_GenNotes.dgn

USER NAME = david.a.wilson	DESIGNED -	REVISED -	<b>STATE OF ILLINOIS DEPARTMENT OF TRANSPORTATION</b>	<b>GENERAL NOTES, INDEX OF SHEETS AND STANDARDS</b>			F.A. RTE.	SECTION	COUNTY	TOTAL SHEETS	SHEET NO.
	DRAWN -	REVISED -					VAR	D9 DECK SEAL 2024-1	VARIOUS	8	3
	CHECKED -	REVISED -		SCALE: SHEET 3 OF 8 SHEETS STA. TO STA.			ILLINOIS FED. AID PROJECT CONTRACT NO. 78A73				
PLOT DATE = 7/26/2024	DATE -	REVISED -									



**PARAPET/ SAFETY WALK  
CONFIGURATIONS**  
(NOT TO SCALE)



MODEL: Configurations (Sheet)  
FILE NAME: c:\p\work\wilson\ad098337\01\978A73-SWD-Typicals.dgn

USER NAME = david.a.wilson	DESIGNED -	REVISED -
	DRAWN -	REVISED -
	CHECKED -	REVISED -
PLOT DATE = 7/26/2024	DATE -	REVISED -

**STATE OF ILLINOIS  
DEPARTMENT OF TRANSPORTATION**

**PARAPET/ SAFETYWALK  
CONFIGURATIONS**

SCALE: SHEET 5 OF 8 SHEETS STA. TO STA.

F.A. RTE.	SECTION	COUNTY	TOTAL SHEETS	SHEET NO.
VAR	D9 DECK SEAL 2024-1	VARIOUS	8	5
			CONTRACT NO. 78A73	
ILLINOIS FED. AID PROJECT				

## BRIDGE DECK SEALING SCHEDULE WILLIAMSON COUNTY

WLLIAMSON COUNTY		ROUTE	FEATURE CROSSED	DIMENSIONS		DECK AREA SQ FT	APPROACHES SQ FT	CURBS SQ FT	MISC. AREA		TOTAL QUANTITY SQ FT
STRUCTURE NUMBER				L	W				PARAPET/ SAFETY WALK/ MEDIAN SQ FT	PARAPET CONFIG.	
1	100-0010	I-57 NB	LAKE CREEK BRANCH	39.2	60.0	2352.0	3696.0	42.0	609.0	A	6699.0
2	100-0011	I-57 SB	LAKE CREEK BRANCH	39.2	60.0	2352.0	3696.0	42.0	609.0	A	6699.0
3	100-0022	IL 13 EB	CRAB ORCHARD CREEK	108.0	30.0	3240.0	0.0	0.0	799.2	C	4039.2
4	100-0023	IL 13 WB	CRAB ORCHARD CREEK	108.0	30.0	3240.0	0.0	0.0	799.2	C	4039.2
5	100-0036	IL 148-FAP 726	LITTLE WOLF CREEK	38.0	40.0	1520.0	2360.0	12.0	281.2	A	4173.2
6	100-0039	IL 148 EXIT 45	I-57	248.8	35.4	8807.5	2088.6	50.4	2011.6	A	12958.1
7	100-0057	CH 4 (STOTLAR RD)	I-57	241.5	28.0	6762.0	880.0	72.0	1787.2	C	9501.2
8	100-0070	IL 166	S FORK SALINE RIVER	120.8	32.0	3865.6	1600.0	38.4	894.0	A	6398.0
9	100-0072	IL 37	CRAB ORCHARD CREEK	204.0	36.0	7344.0	2160.0	38.4	1509.6	A	11052.0
10	100-0073	FAS 2887-IL 37	LAKE CREEK	74.3	39.4	2927.4	2324.6	0.0	555.0	A	5807.0
11	100-0074	IL 148-FAP 726	WOLF CREEK	105.0	40.0	4200.0	2360.0	82.8	777.0	A	7419.8
12	100-0075	FAS 908	LITTLE HURRICANE CR	62.9	36.0	2264.4	2112.2	0.0	478.0	A	4854.6
13	100-0078	I-57 NB	LAKE CREEK	155.8	81.7	12728.9	9779.6	84.0	1184.0	A	23776.5
14	100-0079	I-57 SB	LAKE CREEK	155.8	78.1	12168.0	9247.0	84.0	1184.0	A	22603.0
15	100-0080	HERRIN ROAD	TRIB TO POND CREEK	67.0	36.0	2412.0	2268.0	42.0	737.2	A	5459.2
16	100-0081	HERRIN ROAD	TRIB TO POND CREEK	123.9	36.0	4460.4	2160.0	57.6	1084.6	A	7762.6
17	100-0084	I-57 NB	OLD ROUTE 13	174.0	77.7	13511.1	4656.0	42.0	1690.4	A	19899.5
18	100-0085	I-57 SB	OLD ROUTE 13	174.0	73.4	12771.6	4404.0	42.0	1690.8	A	18908.4
19	100-0086	I-57 NB	PROGRESSIVE RAIL	133.0	73.8	9815.4	4428.0	42.0	1354.6	A	15640.0
20	100-0087	I-57 SB	PROGRESSIVE RAIL	133.0	75.7	10061.5	4719.0	42.0	1354.6	A	16177.1
21	100-0088	I-57 NB	IL 13	410.0	73.2	29991.5	4578.0	24.0	4088.1	A	38681.6
22	100-0089	I-57 SB	IL 13	410.0	66.8	27388.0	4200.0	24.0	4036.3	A	35648.3
23	100-0090	IL 37	BNSF RR	175.0	40.0	7000.0	4255.4	84.0	1330.0	A	12669.4
24	100-0091	IL 37	LITTLE SALINE CREEK	119.0	40.0	4760.0	4634.8	84.0	904.4	A	10383.2
25	100-0092	THE HILL AVE	I-57	370.3	30.0	11109.0	1800.0	0.0	5679.9	A	18588.9
26	100-0093	IL 13 WB	BNSF RR	306.0	54.0	16524.0	3294.0	21.0	3088.8	A	22927.8
27	100-0094	IL 13 EB	BNSF RR	306.0	54.0	16524.0	3294.0	21.0	3088.8	A	22927.8
28	100-0095	IL 13 WB	MARATHON DR	96.7	54.0	5221.8	3336.0	25.2	1273.4	A	9856.4
29	100-0096	IL 13 EB	MARATHON DR	96.7	54.0	5221.8	3336.0	25.2	1115.0	A	9698.0
30	100-0097	MORGAN AVE TO I-57 SB	IL 13	134.2	26.0	3489.2	1932.0	72.0	1248.0	A	6741.2
31	100-0098	I-57 NB TO MORGAN AVE	IL 13 EB TO I-57 NB	174.8	28.0	4894.4	1680.0	49.0	1496.0	A	8119.4
32	100-0099	WOLF CREEK RD	IL 13	213.8	80.8	17275.0	4392.0	31.5	3194.9	A	24893.4
33	100-0100	THE HILL AVE	I-57	370.3	40.0	14812.0	2754.0	0.0	5938.1	A	23504.1
34	100-0103	IL 148	WOLF CREEK	185.4	40.0	7416.0	2460.0	42.0	1809.4	A	11727.4
TOTAL SQ FT						298430.5	110885.2	1316.5	59681.3		470313

MODEL: Williamson Co Schedule (Sheet)  
 FILE NAME: c:\pwworking\williamson\0983370\0983373-SHE-Schedule.dgn

USER NAME = david.a.wilson	DESIGNED -	REVISED -
	DRAWN -	REVISED -
	CHECKED -	REVISED -
PLOT DATE = 7/26/2024	DATE -	REVISED -

**STATE OF ILLINOIS  
DEPARTMENT OF TRANSPORTATION**

**WILLIAMSON COUNTY  
SCHEDULE**

SCALE: SHEET 6 OF 8 SHEETS STA. TO STA.

F.A. RTE.	SECTION	COUNTY	TOTAL SHEETS	SHEET NO.
VAR	D9 DECK SEAL 2024-1	VARIOUS	8	6
CONTRACT NO. 78A73				
ILLINOIS FED. AID PROJECT				

## BRIDGE DECK SEALING SCHEDULE SALINE COUNTY

SALINE COUNTY		ROUTE	FEATURE CROSSED	DIMENSIONS		DECK AREA SQ FT	APPROACHES SQ FT	CURBS SQ FT	MISC. AREA		TOTAL QUANTITY SQ FT
STRUCTURE NUMBER				L	W				PARAPET/ SAFETY WALK/ MEDIAN SQ FT	PARAPET CONFIG.	
35	083-0009	US 45	STREAM	42.2	37.0	1561.4	0.0	0.0	202.6	G	1764.0
36	083-0010	US 45	STREAM	57.9	37.0	2142.3	0.0	0.0	278.0	G	2420.3
37	083-0018	IL 34 & IL 145	BRIER CREEK	32.3	33.0	1065.9	457.2	0.0	0.0	E	1523.1
38	083-0019	IL 34 & IL 145	S FORK SALINE DITCH	119.7	33.0	3950.1	466.8	0.0	0.0	E	4416.9
39	083-0020	IL 34 & IL 145	SO FORK SALINE RIVER	119.7	33.0	3950.1	466.8	0.0	0.0	E	4416.9
40	083-0029	FAP 776 - IL 142	DRAINAGE DITCH	83.1	40.0	3324.0	2360.0	0.0	0.0	E	5684.0
41	083-0030	IL 145 - FH 12	TRIB - BATTLEFORD CR	83.2	32.0	2662.4	3074.4	84.0	623.0	A	6443.8
42	083-0031	IL 142	RECTOR CREEK	131.2	32.0	4198.4	1968.0	42.0	1225.2	A	7433.6
43	083-0035	OLD IL 13 WEST	POSSUM TAIL BRANCH	39.3	33.0	1296.9	0.0	0.0	0.0	E	1296.9
44	083-0036	OLD IL 13 WEST	BANKSTON FORK	101.4	33.0	3346.2	550.0	0.0	0.0	E	3896.2
45	083-0037	IL 34	MIDDLE FORK SALINE RIVER	52.7	33.0	1739.1	624.0	0.0	0.0	E	2363.1
46	083-0038	IL 34	MIDDLE FORK DITCH	149.5	33.0	4933.5	795.6	0.0	0.0	E	5729.1
47	083-0039	IL 34	BANKSTON FORK	75.0	33.0	2475.0	590.0	0.0	0.0	E	3065.0
48	083-0040	IL 34	BANKSTON FORK	101.4	33.0	3346.2	0.0	0.0	0.0	C	3346.2
49	083-0050	NEW IL 13 EB	POSSUM TAIL BRANCH	75.7	40.0	3028.0	2520.0	0.0	560.2	A	6108.2
50	083-0051	NEW IL 13 WB	POSSUM TAIL BRANCH	75.7	40.0	3028.0	2520.0	0.0	560.2	A	6108.2
51	083-0052	NEW IL 13 EB	BANKSTON FORK	178.3	40.0	7132.0	0.0	0.0	1319.4	A	8451.4
52	083-0053	NEW IL 13 WB	BANKSTON FORK	178.3	40.0	7132.0	2520.0	0.0	1319.4	A	10971.4
53	083-0054	FAP 332 - US 45 (SB)	STREAM	50.3	42.0	2112.6	2520.0	0.0	384.8	A	5017.4
54	083-0055	FAP 332 - US 45 (NB)	STREAM	50.3	42.0	2112.6	2520.0	0.0	384.8	A	5017.4
55	083-0056	FAP 332 - US 45 (NB)	STREAM	54.0	42.0	2268.0	2520.0	0.0	399.6	A	5187.6
56	083-0057	FAP 332 - US 45 (SB)	STREAM	54.0	42.0	2268.0	2520.0	0.0	399.6	A	5187.6
57	083-0058	FAP 332 - US 45 (NB)	STREAM	62.0	42.0	2604.0	2520.0	0.0	471.4	A	5595.4
58	083-0059	FAP 332 - US 45 (SB)	STREAM	62.0	42.0	2604.0	2520.0	0.0	471.4	A	5595.4
59	083-0060	NEW IL 13 ALIGNMENT	HARRISBURG DRAIN DITCH	160.6	87.4	14036.4	5523.0	29.4	2941.8	A	22530.6
60	083-0062	US 45 - FAP 332	MIDDLE FORK SALINE RIVER	252.5	36.0	9090.0	0.0	42.0	3604.0	A	12736.0
61	083-0063	RALEIGH RD	ELDORADO RES'R SPWAY	55.8	36.0	2008.8	2160.0	84.0	424.0	A	4676.8
62	083-0064	IL 34 - FAP 869	MIDDLE FORK SALINE RIVER	132.2	36.0	4759.2	4327.2	52.0	1148.4	A	10286.8
63	083-0065	US 45 - FAP 881	GRASSY CREEK	182.4	33.6	6128.6	4153.0	0.0	1519.6	A	11801.2
64	083-0066	IL 34	DRAINAGE DITCH	77.4	52.0	4024.8	3501.0	78.8	588.2	A	8192.8
65	083-0067	US 45	S FORK SALINE RIVER	198.8	32.0	6361.6	1920.0	42.0	1738.8	A	10062.4
66	083-0068	IL 34	UNNAMED STREAM	78.3	36.0	2818.8	2160.0	42.0	823.0	A	5843.8
67	083-0069	IL 34	GASSAWAY BRANCH	90.6	36.0	3261.6	4403.8	0.0	916.6	A	8582.0
68	083-0070	IL 34	SPRING VALLEY CREEK	72.7	36.0	2617.2	2352.0	42.0	780.6	A	5791.8
69	083-0071	IL 142	INDIAN CREEK	65.3	32.0	2089.6	2088.0	42.0	800.6	A	5020.2
<b>TOTAL SQ FT</b>						<b>131477.4</b>	<b>66620.8</b>	<b>580.2</b>	<b>23885.2</b>		<b>222564</b>

MODEL: Saline Co Schedule (Sheet)  
 FILE NAME: c:\p\work\wilson\ad0983370\0978473-SINE-Schedule.dgn

USER NAME = david.a.wilson	DESIGNED -	REVISED -
	DRAWN -	REVISED -
	CHECKED -	REVISED -
PLOT DATE = 7/26/2024	DATE -	REVISED -

**STATE OF ILLINOIS  
DEPARTMENT OF TRANSPORTATION**

**SALINE COUNTY  
SCHEDULE**

SCALE: SHEET 7 OF 8 SHEETS STA. TO STA.

F.A. RTE.	SECTION	COUNTY	TOTAL SHEETS	SHEET NO.
VAR	D9 DECK SEAL 2024-1	VARIOUS	8	7
CONTRACT NO. 78A73				
ILLINOIS FED. AID PROJECT				

BRIDGE DECK SEALING SCHEDULE GALLATIN COUNTY											
GALLATIN COUNTY		ROUTE	FEATURE CROSSED	DIMENSIONS		DECK AREA SQ FT	APPROACHES SQ FT	CURBS SQ FT	MISC. AREA		TOTAL QUANTITY SQ FT
STRUCTURE NUMBER	PARAPET/ SAFETY WALK/ MEDIAN			L	W				SQ FT	PARAPET CONFIG.	
70	030-0018	IL 1	CANE CREEK	161.1	33.0	5316.3	0.0	0.0	0.0	E	5316.3
71	030-0022	IL 1 FAP 782	EAGLE CREEK	147.8	32.0	4729.6	1920.0	84.0	650.4	G	7384.0
72	030-0023	IL 13	MARKET ST.	140.0	36.0	5040.0	2400.0	84.0	1064.0	A	8588.0
73	030-0024	IL 1	BEAVER CREEK	132.0	32.0	4224.0	2240.0	0.0	1003.2	A	7467.2
TOTAL SQ FT						19309.9	6560.0	168.0	2717.6		28756

BRIDGE DECK SEALING SCHEDULE POPE COUNTY											
POPE COUNTY		ROUTE	FEATURE CROSSED	DIMENSIONS		DECK AREA SQ FT	APPROACHES SQ FT	CURBS SQ FT	MISC. AREA		TOTAL QUANTITY SQ FT
STRUCTURE NUMBER	PARAPET/ SAFETY WALK/ MEDIAN			L	W				SQ FT	PARAPET CONFIG.	
74	076-0001	IL 34	GIBBONS CREEK	88.7	32.0	2838.4	0.0	398.2	0.0	E	3236.6
75	076-0021	IL 147 - FAS 932	CNIC RR	123.6	32.0	3955.2	1920.0	84.0	939.4	A	6898.6
76	076-0022	TR 88 OFF II 146	FAT LICK CRFFK	91.3	16.5	1506.5	0.0	310.4	0.0	E	1816.9
77	076-0025	IL 145	BAY CREEK DITCH	260.3	34.0	8850.2	2040.0	0.0	0.0	E	10890.2
78	076-0027	IL 146 - FAP 885	MILLER CREEK	266.5	35.9	9567.4	2154.0	63.0	2089.2	A	13873.6
79	076-0028	IL 145	IL 146	146.5	36.2	5303.3	2311.2	40.0	1341.4	A	9003.9
80	076-0029	FAP 855 (IL 146)	SIMMONS CREEK	142.5	32.0	4560.0	1920.0	42.0	1311.0	A	7833.0
81	076-0030	IL 146	LITTLE GRAND PIERRE	95.0	32.0	3040.0	1920.0	21.0	950.0	A	5931.0
82	076-0031	IL 146	BIG GRAND PIERRE CR	200.6	32.0	6419.2	1920.0	42.0	1752.6	A	10133.8
83	076-0032	IL 146	FLAT LICK BRANCH	99.0	32.0	3168.0	2028.0	42.0	980.4	A	6218.4
TOTAL SQ FT						49208.1	16213.2	1050.6	9364.0		75836

BRIDGE DECK SEALING SCHEDULE HARDIN COUNTY											
HARDIN COUNTY		ROUTE	FEATURE CROSSED	DIMENSIONS		DECK AREA SQ FT	APPROACHES SQ FT	CURBS SQ FT	MISC. AREA		TOTAL QUANTITY SQ FT
STRUCTURE NUMBER	PARAPET/ SAFETY WALK/ MEDIAN			L	W				SQ FT	PARAPET CONFIG.	
84	035-0001	IL 1	HARRIS CREEK	80.7	33.0	2663.1	3598.4	0.0	0.0	E	6261.5
85	035-0003	IL 1	BR OF ROCK CR	51.0	33.0	1683.0	3631.8	0.0	0.0	E	5314.8
86	035-0005	IL 34	PINHOOK CREEK	75.3	31.0	2334.3	96.0	0.0	0.0	E	2430.3
87	035-0008	IL 34	HOBBS CREEK	37.3	31.0	1156.3	96.0	0.0	0.0	E	1252.3
88	035-0014	IL 146	BIG CREEK	380.0	36.0	13680.0	2160.0	84.0	2888.0	A	18812.0
89	035-0015	IL 34 & IL 146	THREEMILE CREEK	68.0	32.3	2196.4	1938.0	0.0	516.8	A	4651.2
90	035-0016	IL 146	PETERS CREEK	101.8	36.0	3664.8	4195.8	84.0	773.6	A	8718.2
91	035-0017	IL 1	ROCK CREEK	128.6	32.0	4115.2	2112.0	42.0	1205.4	A	7474.6
TOTAL SQ FT						31493.1	17828.0	210.0	5383.8		54915

MODEL: Gallatin-Pope-Hardin Co Schedules (Sheet)  
 FILE NAME: c:\ppl\work\wilson\ad098337\0978473-SHE-Schedules.dgn

USER NAME = david.a.wilson	DESIGNED -	REVISED -
	DRAWN -	REVISED -
	CHECKED -	REVISED -
PLOT DATE = 7/26/2024	DATE -	REVISED -

**STATE OF ILLINOIS**  
**DEPARTMENT OF TRANSPORTATION**

**GALLATIN, POPE AND HARDIN**  
**COUNTIES SCHEDULES**

SCALE: SHEET 8 OF 8 SHEETS STA. TO STA.

F.A. RTE.	SECTION	COUNTY	TOTAL SHEETS	SHEET NO.
VAR	D9 DECK SEAL 2024-1	VARIOUS	8	8
CONTRACT NO. 78A73			ILLINOIS FED. AID PROJECT	