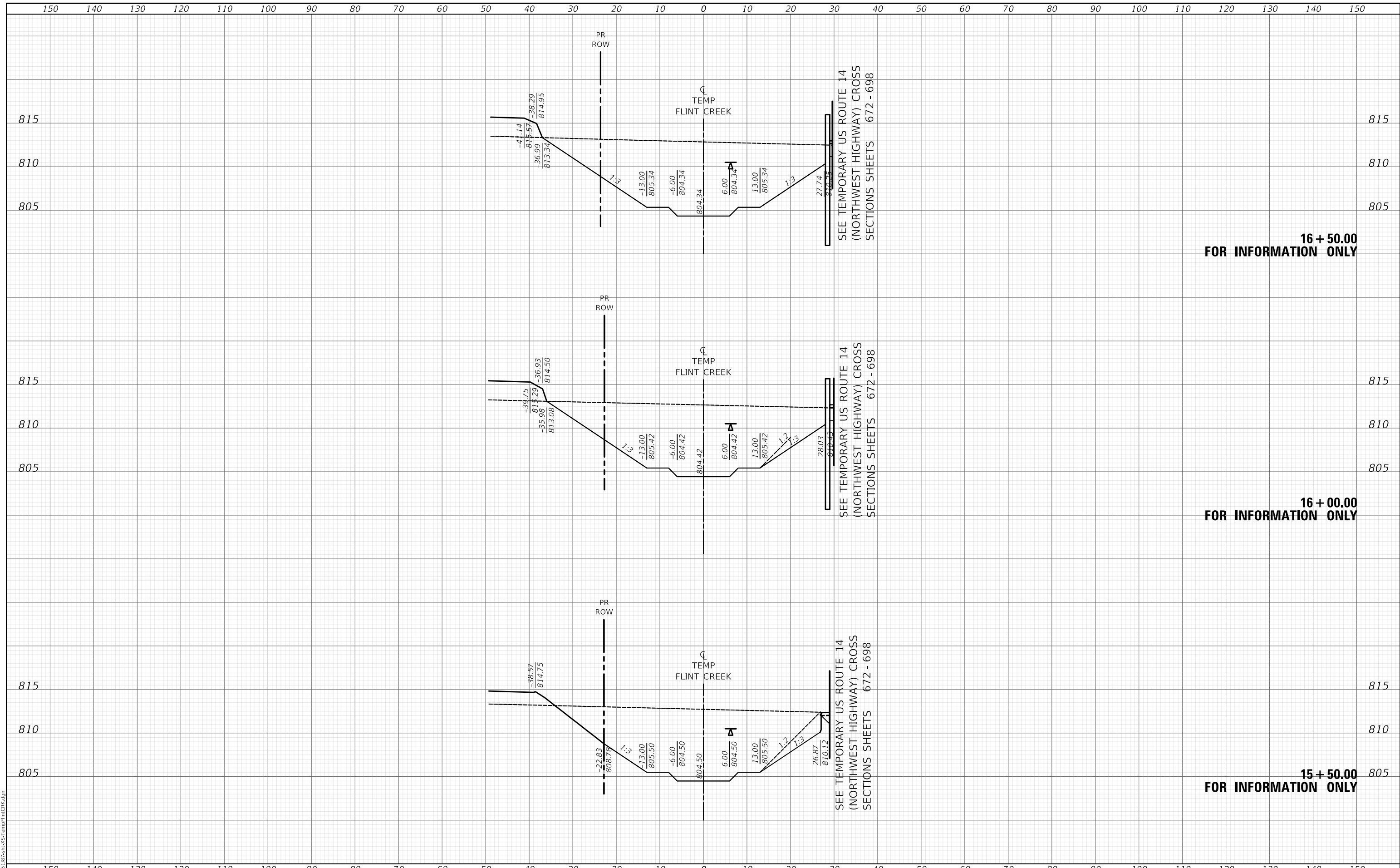


DATE	
BY	
SURVEYED	
PLOTTED	
TEMPLATE	
AREAS	
CHECKED	
FINAL SURVEY	
NOTE BOOK	
NO.	

DATE	
BY	
SURVEYED	
PLOTTED	
TEMPLATE	
AREAS	
CHECKED	
ORIGINAL SURVEY	
NOTE BOOK	
NO.	

MODEL: S:\MODEL\NAMES
FILE NAME: ...:\B1875-SP-14S-TempFlintCRK.dgn



**16 + 50.00
FOR INFORMATION ONLY**

**16 + 00.00
FOR INFORMATION ONLY**

**15 + 50.00
FOR INFORMATION ONLY**

CIVILTECH
Two Pierce Place, Suite 1400
Itasca, Illinois 60143
Tel: 630.773.3900
Fax: 630.773.3975
www.civiltechinc.com

USER NAME = mc	DESIGNED - NEM	REVISED -
	DRAWN - MC	REVISED -
PLOT SCALE = 20.0000' / in.	CHECKED - DNM	REVISED -
PLOT DATE = 8/28/2024	DATE - 08/28/2024	REVISED -

**STATE OF ILLINOIS
DEPARTMENT OF TRANSPORTATION**

**TEMPORARY FLINT CREEK
PROPOSED CROSS SECTIONS**

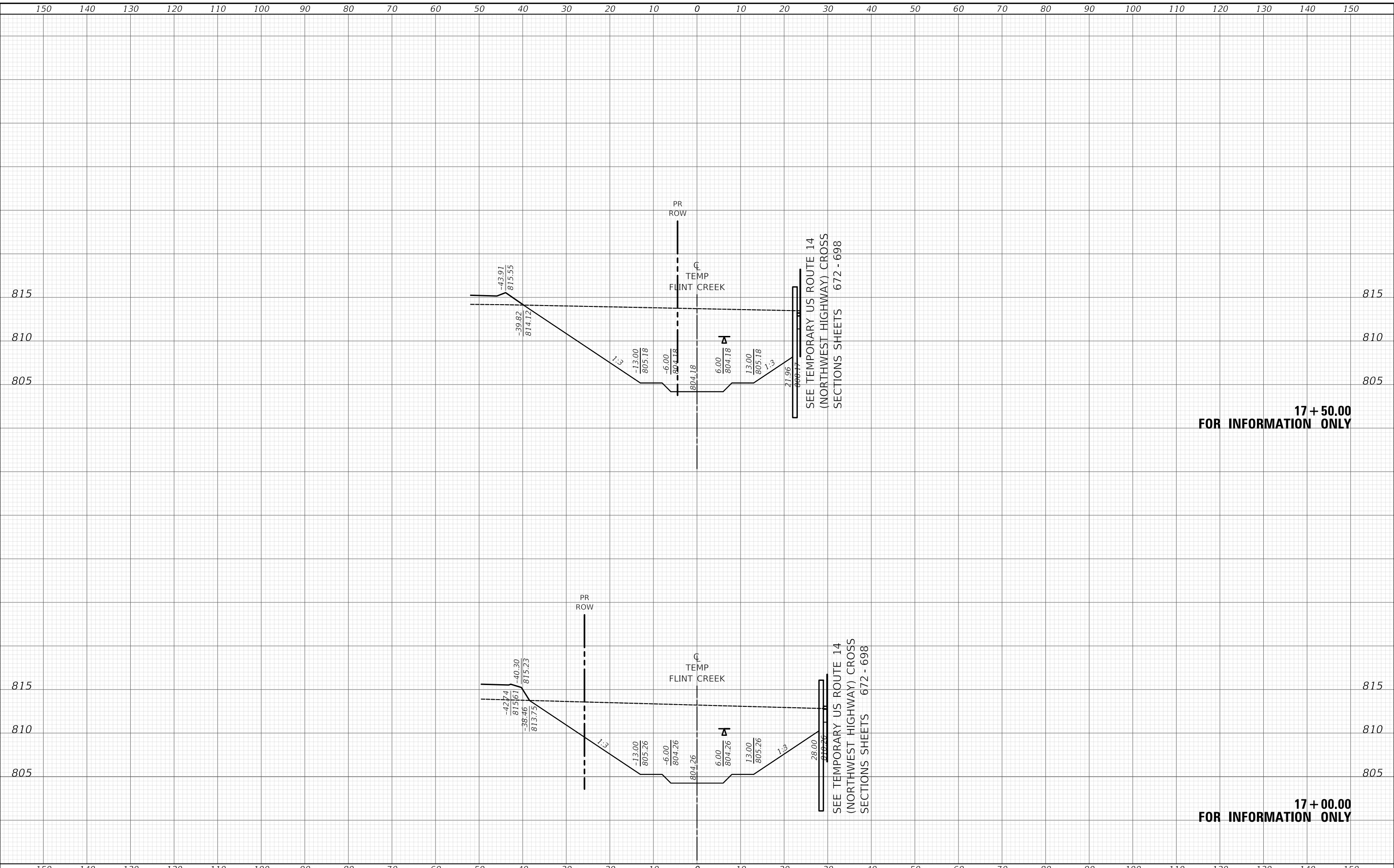
SCALE: SHEET OF SHEETS STA. 15+50.00 TO STA. 16+50.00

F.A.P. RTE.	SECTION	COUNTY	TOTAL SHEETS	SHEET NO.
305	11-00087-00-GS	LAKE	816	801
				CONTRACT NO. 61J87
				ILLINOIS FED. AID PROJECT

FINAL SURVEY NO.	SURVEYED PLOTTED AREAS CHECKED	DATE

ORIGINAL SURVEY NO.	SURVEYED PLOTTED AREAS CHECKED	DATE

MODEL: S:\MODEL\NAMES
FILE NAME: ...:\17+50.00-14S-TempFlintCR.dgn

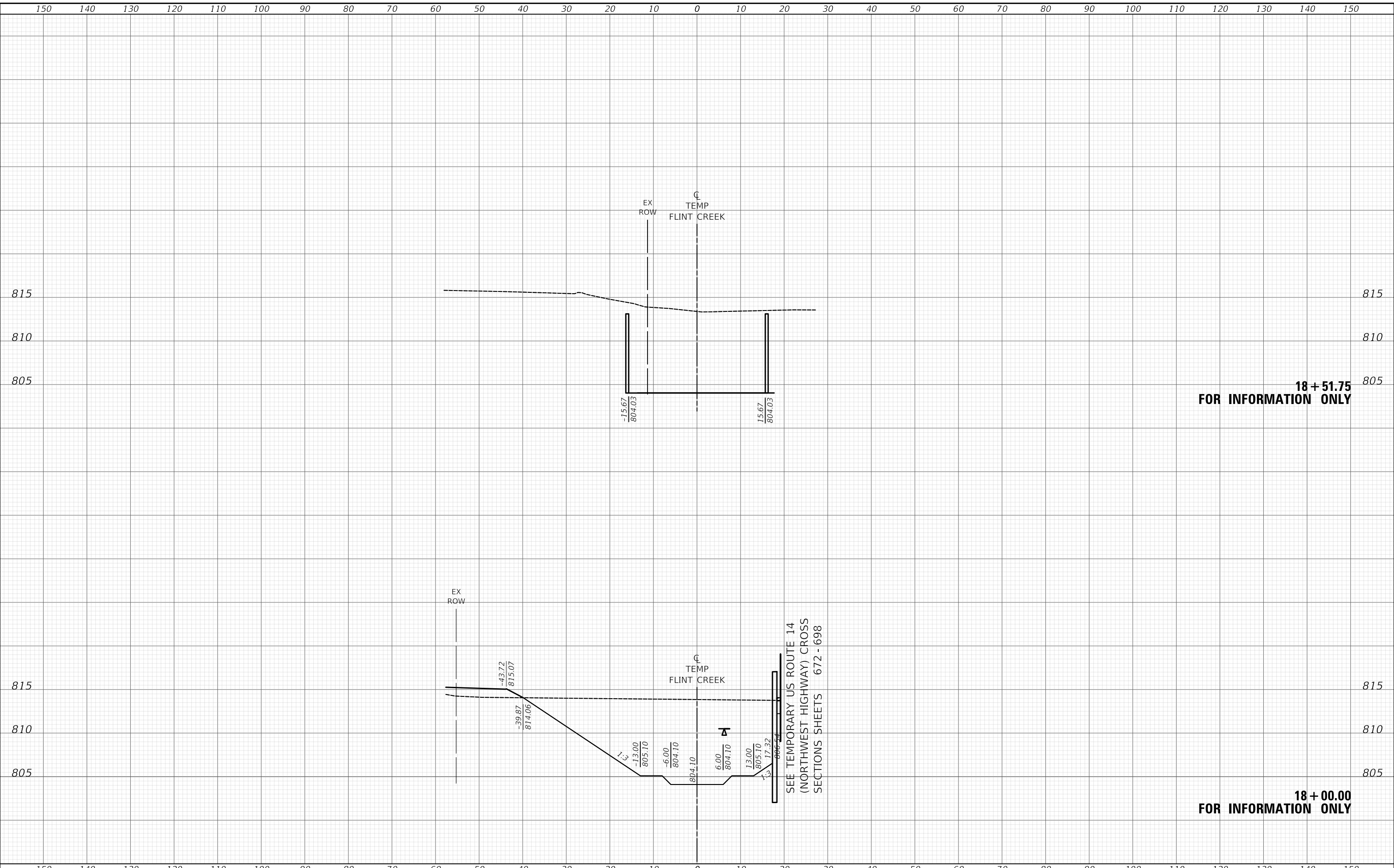


Two Pierce Place, Suite 1400 Moline, Illinois 61413 Tel: 630.773.3900 Fax: 630.773.3975 www.civiltechinc.com	USER NAME = mc PLOT SCALE = 20.0000' / in. PLOT DATE = 8/28/2024	DESIGNED - NEM DRAWN - MC CHECKED - DNM DATE - 08/28/2024	REVISED - REVISED - REVISED - REVISED -	STATE OF ILLINOIS DEPARTMENT OF TRANSPORTATION	TEMPORARY FLINT CREEK PROPOSED CROSS SECTIONS	SCALE:	SHEET OF SHEETS	STA. 17+00.00 TO STA. 17+50.00	F.A.P. RTE. 305 SECTION 11-00087-00-GS COUNTY LAKE TOTAL SHEETS 816 SHEET NO. 802 CONTRACT NO. 61J87	ILLINOIS FED. AID PROJECT
	17 + 50.00 FOR INFORMATION ONLY									

DATE	
BY	
SURVEYED	
PLOTTED	
TEMPLATE	
AREAS	
CHECKED	
FINAL SURVEY	
NOTE BOOK	
NO.	

DATE	
BY	
SURVEYED	
PLOTTED	
TEMPLATE	
AREAS	
CHECKED	
ORIGINAL SURVEY	
NOTE BOOK	
NO.	

MODEL: S:\MODEL\NAMES
FILE NAME: ...18+51.75-TEMP\FLINTCRK.dgn



18 + 51.75
FOR INFORMATION ONLY

18 + 00.00
FOR INFORMATION ONLY

SEE TEMPORARY US ROUTE 14
(NORTHWEST HIGHWAY) CROSS
SECTIONS SHEETS 672 - 698

CIVILTECH
Two Pierce Place, Suite 1400
Mascoutah, Illinois 60143
Tel: 630.773.3900
Fax: 630.773.3975
www.civiltechinc.com

USER NAME = mc	DESIGNED - NEM	REvised -
PLOT SCALE = 20.0000' / in.	DRAWN - MC	REvised -
PLOT DATE = 8/28/2024	CHECKED - DNM	REvised -
	DATE - 08/28/2024	REvised -

STATE OF ILLINOIS
DEPARTMENT OF TRANSPORTATION

FLINT CREEK
PROPOSED CROSS SECTIONS

SCALE: SHEET OF SHEETS STA. 18+00.00 TO STA. 18+51.75

F.A.P. RTE.	SECTION	COUNTY	TOTAL SHEETS	SHEET NO.
305	11-00087-00-GS	LAKE	816	803
CONTRACT NO. 61J87				
ILLINOIS FED. AID PROJECT				

150 140 130 120 110 100 90 80 70 60 50 40 30 20 10 0 10 20 30 40 50 60 70 80 90 100 110 120 130 140 150

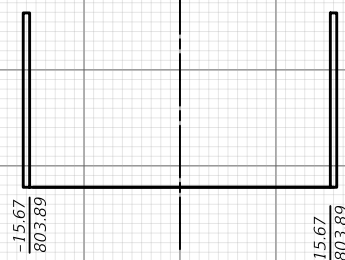
DATE	
BY	
SURVEYED	
PLOTTED	
TEMPLATE	
AREAS	
CHECKED	
FINAL SURVEY	
NOTE BOOK	
NO.	

DATE	
BY	
SURVEYED	
PLOTTED	
TEMPLATE	
AREAS	
CHECKED	
ORIGINAL SURVEY	
NOTE BOOK	
NO.	

815
810
805

815
810
805

EX ROW
C TEMP
FLINT CREEK



19 + 82.36
FOR INFORMATION ONLY

150 140 130 120 110 100 90 80 70 60 50 40 30 20 10 0 10 20 30 40 50 60 70 80 90 100 110 120 130 140 150

MODEL: S:\PROJECTS\11-00087-00-GS-Temp\FlintCRK.dgn



Two Pierce Place, Suite 1400
Mascoutah, Illinois 60143
Tel: 630.773.3900
Fax: 630.773.3975
www.civiltechinc.com

USER NAME = mc	DESIGNED - NEM	REVISED -
	DRAWN - MC	REVISED -
PLOT SCALE = 20.0000' / in.	CHECKED - DNM	REVISED -
PLOT DATE = 8/28/2024	DATE - 08/28/2024	REVISED -

STATE OF ILLINOIS
DEPARTMENT OF TRANSPORTATION

FLINT CREEK
PROPOSED CROSS SECTIONS

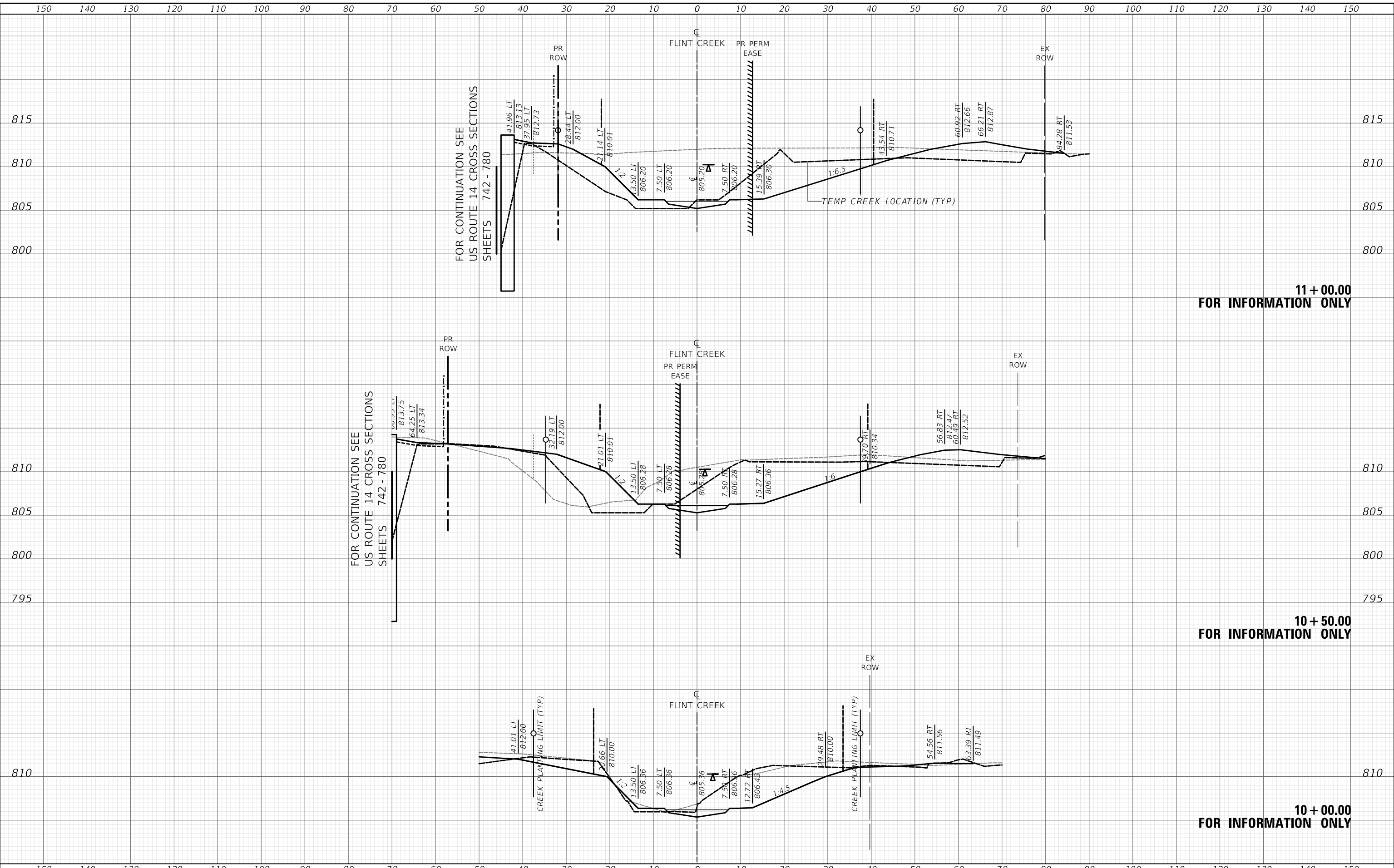
SCALE: SHEET OF SHEETS STA. 19+82.36 TO STA. 19+82.36

F.A.P. RTE.	SECTION	COUNTY	TOTAL SHEETS	SHEET NO.
305	11-00087-00-GS	LAKE	816	804
				CONTRACT NO. 61187
		ILLINOIS	FED. AID PROJECT	

DATE	
BY	
SURVEYED	
PLOTTED	
TEMPLATE	
AREAS	
CHECKED	
FINAL SURVEY	
NOTE BOOK	
NO.	

DATE	
BY	
SURVEYED	
PLOTTED	
TEMPLATE	
AREAS	
CHECKED	
ORIGINAL SURVEY	
NOTE BOOK	
NO.	

MODEL: S:\PROJECTS\11+00\11+00-00-GS-ProposedCRK.dgn
 FILE NAME: ...



**11 + 00.00
FOR INFORMATION ONLY**

**10 + 50.00
FOR INFORMATION ONLY**

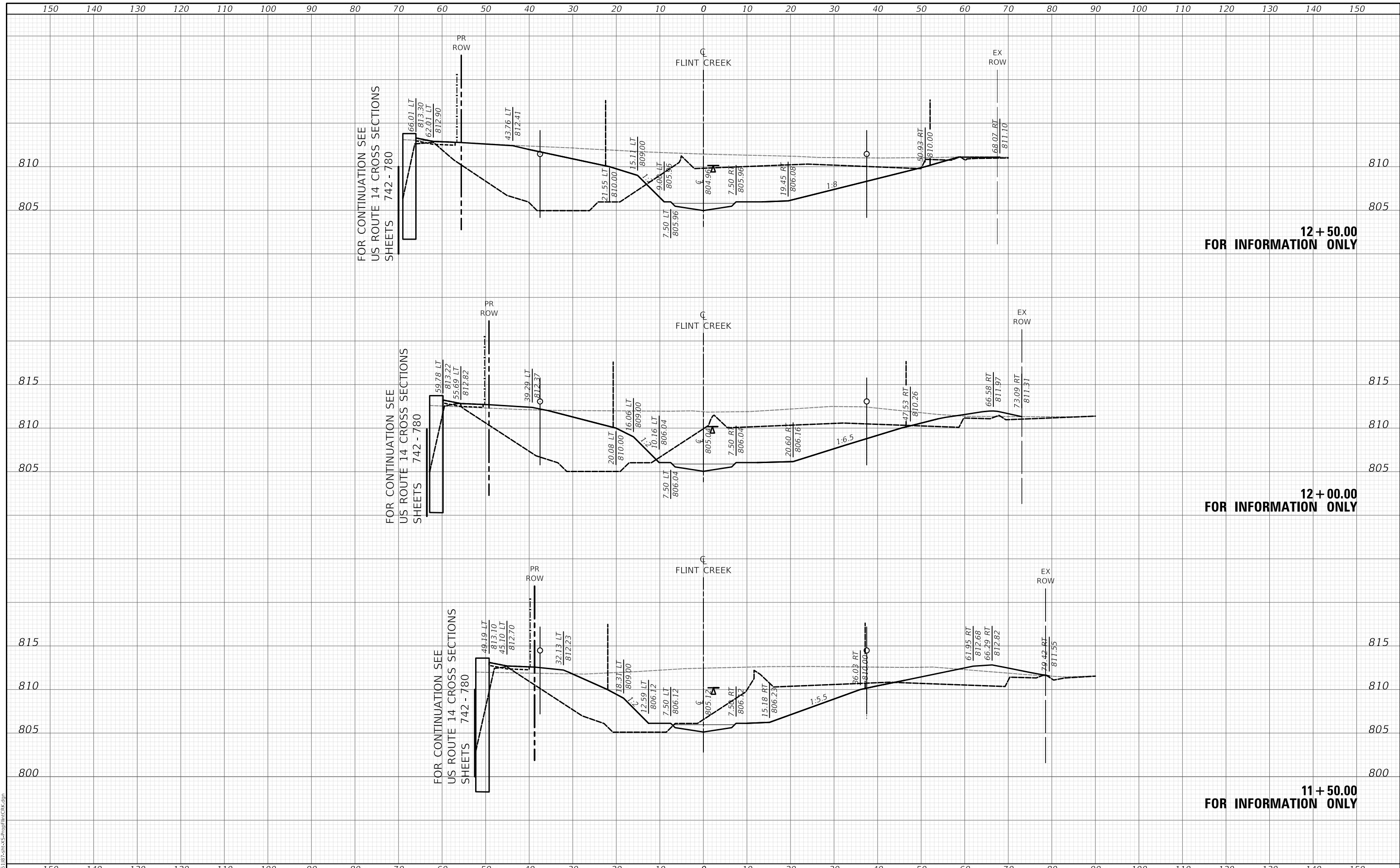
**10 + 00.00
FOR INFORMATION ONLY**

Two Pierce Place, Suite 1400 Moline, Illinois 61413 Tel: 630.773.3900 Fax: 630.773.3975 www.civiltechinc.com	USER NAME = mc PLOT SCALE = 20.0000' / in. PLOT DATE = 8/28/2024	DESIGNED - NEM DRAWN - MC CHECKED - DNM DATE - 08/28/2024	REVISED - REVISED - REVISED - REVISED -	STATE OF ILLINOIS DEPARTMENT OF TRANSPORTATION		FLINT CREEK PROPOSED CROSS SECTIONS		F.A.P. RTE. 305 SECTION 11-00087-00-GS COUNTY LAKE TOTAL SHEETS 816 SHEET NO. 805 CONTRACT NO. 61J87	SCALE: SHEET OF SHEETS STA. 10+00.00 TO STA. 11+00.00 ILLINOIS FED. AID PROJECT
--	--	--	--	---	--	--	--	---	--

DATE	
BY	
SURVEYED	
PLOTTED	
TEMPLATE	
AREAS	
CHECKED	
FINAL SURVEY	
NOTE BOOK	
NO.	

DATE	
BY	
SURVEYED	
PLOTTED	
TEMPLATE	
AREAS	
CHECKED	
ORIGINAL SURVEY	
NOTE BOOK	
NO.	

MODEL: S:\PROJECTS\11-00087-00-GS\PROFILES\CRK.dgn
 FILE NAME: ...

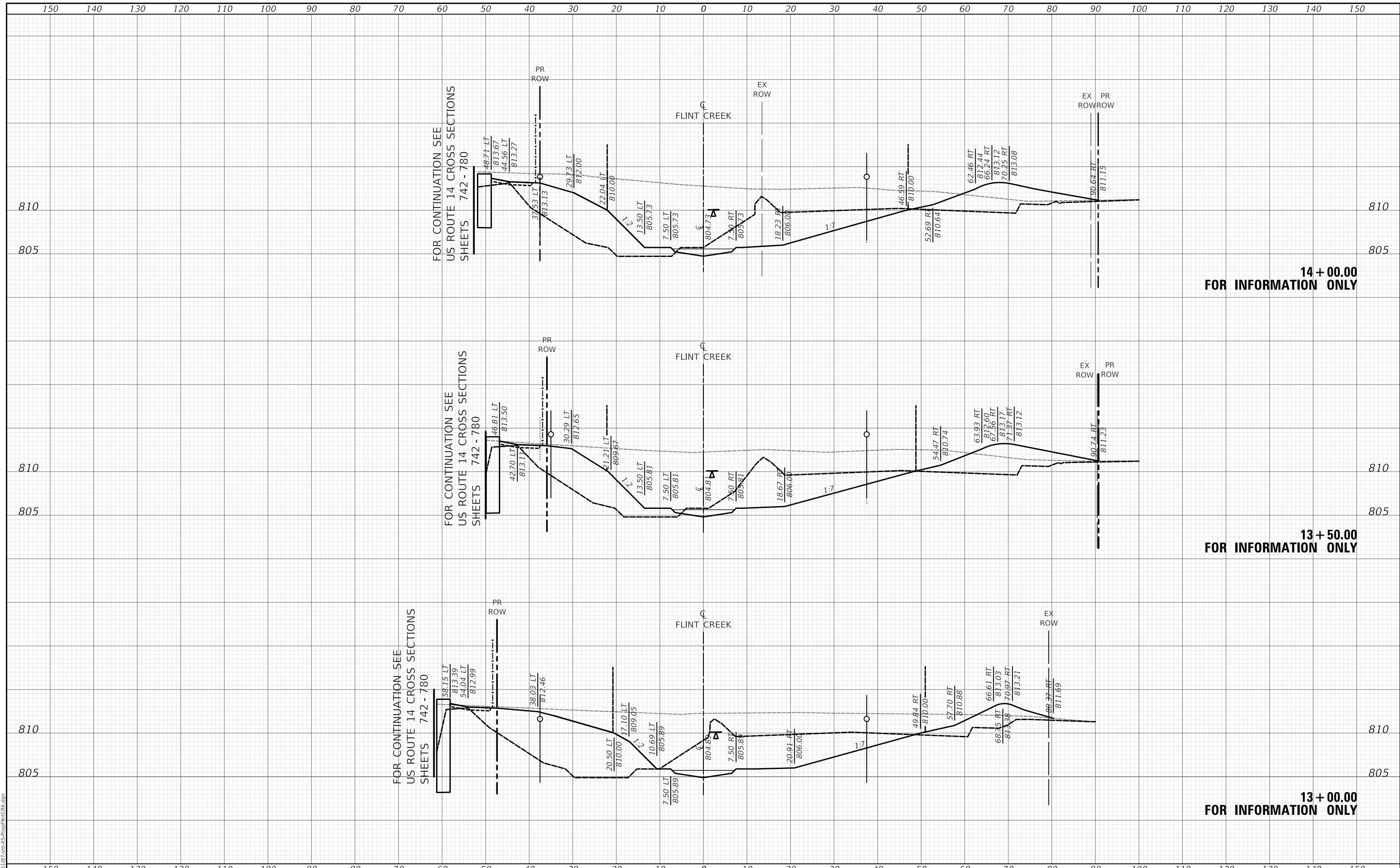


<p>Two Pierce Place, Suite 1400 Masca, Illinois 60143 Tel: 630.773.3900 Fax: 630.773.3975 www.civiltechinc.com</p>	USER NAME = mc PLOT SCALE = 20.0000' / in. PLOT DATE = 8/28/2024	DESIGNED - NEM DRAWN - MC CHECKED - DNM DATE - 08/28/2024	REVISED - REVISED - REVISED - REVISED -	<p align="center">STATE OF ILLINOIS DEPARTMENT OF TRANSPORTATION</p>	<p align="center">FLINT CREEK PROPOSED CROSS SECTIONS</p>	SCALE: SHEET OF SHEETS STA. 11+50.00 TO STA. 12+50.00	<table border="1"> <tr> <th>F.A.P. RTE.</th> <th>SECTION</th> <th>COUNTY</th> <th>TOTAL SHEETS</th> <th>SHEET NO.</th> </tr> <tr> <td>305</td> <td>11-00087-00-GS</td> <td>LAKE</td> <td>816</td> <td>806</td> </tr> </table>	F.A.P. RTE.	SECTION	COUNTY	TOTAL SHEETS	SHEET NO.	305	11-00087-00-GS	LAKE	816	806	CONTRACT NO. 61J87 ILLINOIS FED. AID PROJECT
F.A.P. RTE.	SECTION	COUNTY	TOTAL SHEETS	SHEET NO.														
305	11-00087-00-GS	LAKE	816	806														

FINAL SURVEY NO.	SURVEYED AREAS CHECKED
DATE	PLOTTED TEMPLATE
BY	NOTED AREAS CHECKED

ORIGINAL SURVEY NO.	SURVEYED AREAS CHECKED
DATE	PLOTTED TEMPLATE
BY	NOTED AREAS CHECKED

MODEL: S:\PROJECTS\11-00087-00-GS\PROP\FLINTCRK.dgn
 FILE NAME: ...



14 + 00.00
FOR INFORMATION ONLY

13 + 50.00
FOR INFORMATION ONLY

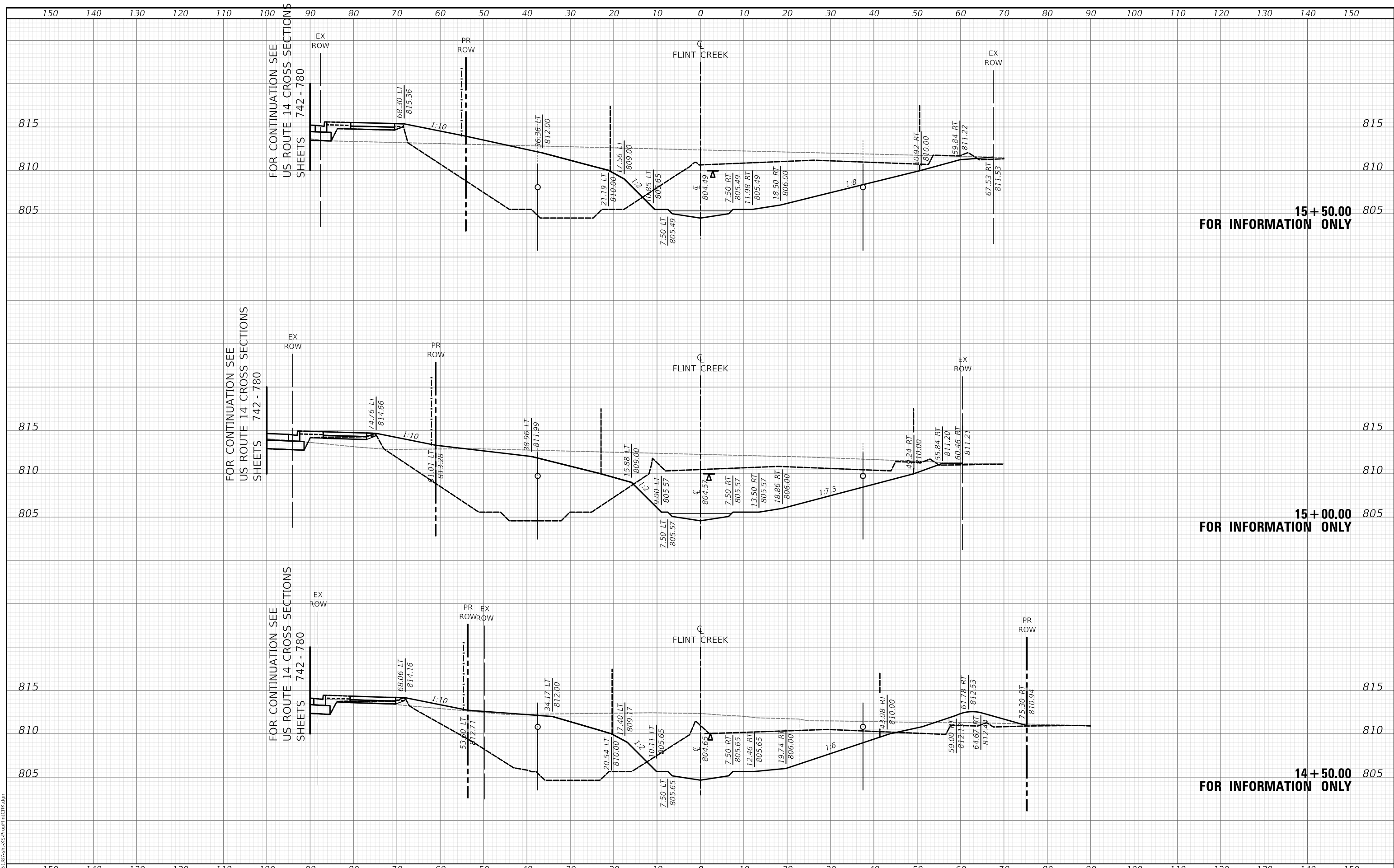
13 + 00.00
FOR INFORMATION ONLY

Two Pierce Place, Suite 1400 Lasca, Illinois 60143 Tel: 630.773.3900 Fax: 630.773.3975 www.civiltechinc.com	USER NAME = mc DESIGNED - NEM DRAWN - MC CHECKED - DNM DATE - 08/28/2024	REVISED - REVISED - REVISED - REVISED -	STATE OF ILLINOIS DEPARTMENT OF TRANSPORTATION	FLINT CREEK PROPOSED CROSS SECTIONS		F.A.P. RTE. 305 SECTION 11-00087-00-GS COUNTY LAKE TOTAL SHEETS 816 SHEET NO. 807 CONTRACT NO. 61J87
	PLOT SCALE = 20.0000' / in. PLOT DATE = 8/28/2024	SCALE: SHEET OF SHEETS STA. 13+00.00 TO STA. 14+00.00		ILLINOIS FED. AID PROJECT		

FINAL SURVEY NO.	SURVEYED	DATE
NOTE BOOK	PLOTTED	BY
AREAS CHECKED	TEMPLATE	
	AREAS	
	CHECKED	

ORIGINAL SURVEY NO.	SURVEYED	DATE
NOTE BOOK	PLOTTED	BY
AREAS CHECKED	TEMPLATE	
	AREAS	
	CHECKED	

MODEL: S:\MODEL\MAMES
FILE NAME: ...14875-5-14-25-ProposedFlintCRK.dgn



15 + 50.00
FOR INFORMATION ONLY

15 + 00.00
FOR INFORMATION ONLY

14 + 50.00
FOR INFORMATION ONLY

CIVILTECH
Two Pierce Place, Suite 1400
Mascoutah, Illinois 60143
Tel: 630.773.3900
Fax: 630.773.3975
www.civiltechinc.com

USER NAME = mc	DESIGNED - NEM	REVISED -
PLOT SCALE = 20.0000' / in.	DRAWN - MC	REVISED -
PLOT DATE = 8/28/2024	CHECKED - DNM	REVISED -
	DATE - 08/28/2024	REVISED -

STATE OF ILLINOIS
DEPARTMENT OF TRANSPORTATION

FLINT CREEK
PROPOSED CROSS SECTIONS

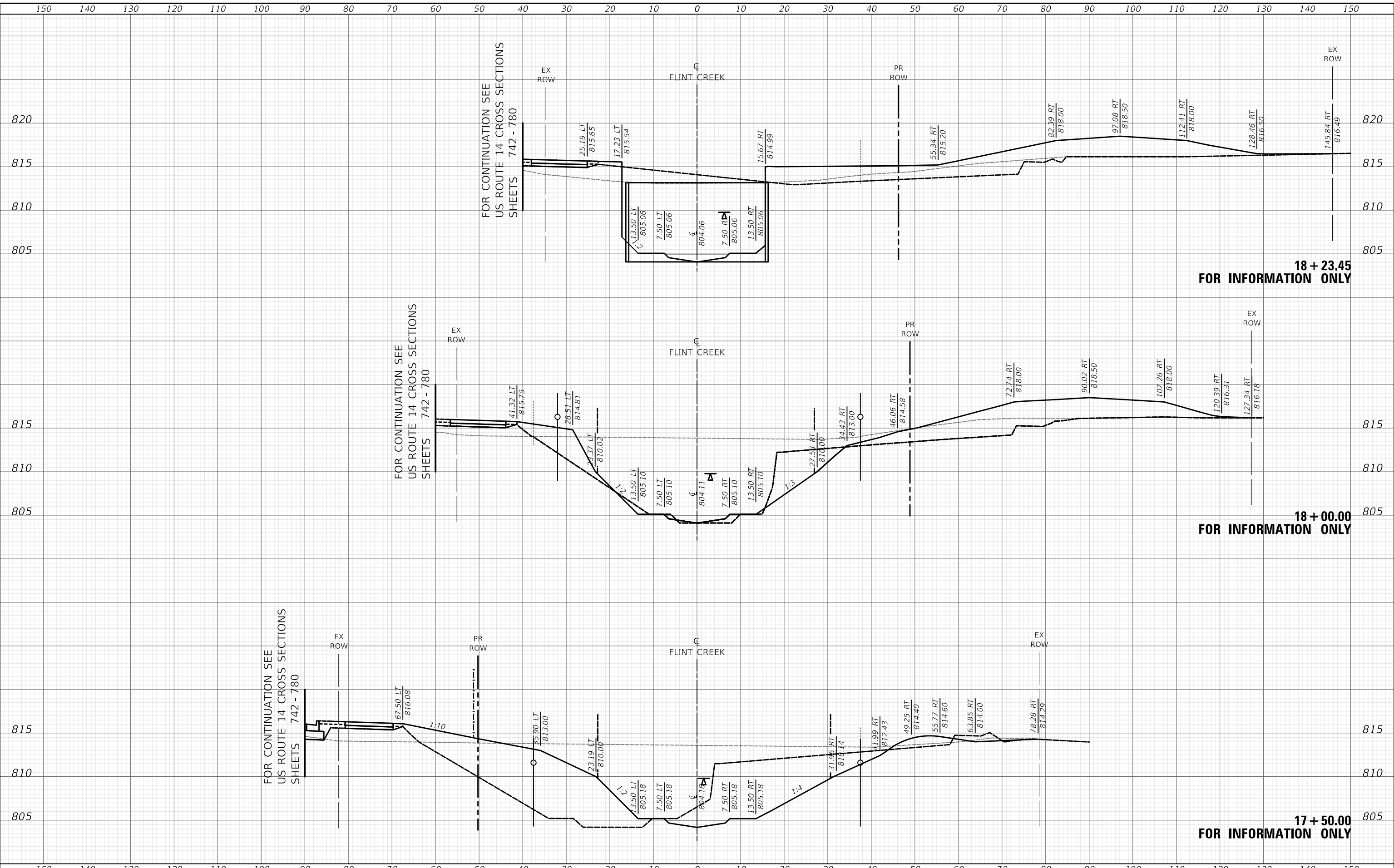
SCALE: SHEET OF SHEETS STA. 14+50.00 TO STA. 15+50.00

F.A.P. RTE. 305	SECTION 11-00087-00-GS	COUNTY LAKE	TOTAL SHEETS 816	SHEET NO. 808
CONTRACT NO. 61J87				ILLINOIS FED. AID PROJECT

DATE	
BY	
SURVEYED	
PLOTTED	
TEMPLATE	
AREAS	
CHECKED	
FINAL SURVEY	
NOTE BOOK	
NO.	

DATE	
BY	
SURVEYED	
PLOTTED	
TEMPLATE	
AREAS	
CHECKED	
ORIGINAL SURVEY	
NOTE BOOK	
NO.	

MODEL: S:\MODEL\NAMES
FILE NAME: ...0181875-5-25-2024-5-25-2024-5-25-2024.dgn



18 + 23.45
FOR INFORMATION ONLY

18 + 00.00
FOR INFORMATION ONLY

17 + 50.00
FOR INFORMATION ONLY

CIVILTECH
Two Pierce Place, Suite 1400
Mascota, Illinois 60143
Tel: 630.773.3900
Fax: 630.773.3975
www.civiltechinc.com

USER NAME = mc	DESIGNED - NEM	REVISED -
PLOT SCALE = 20.0000' / in.	DRAWN - MC	REVISED -
PLOT DATE = 8/28/2024	CHECKED - DNM	REVISED -
	DATE - 08/28/2024	REVISED -

STATE OF ILLINOIS
DEPARTMENT OF TRANSPORTATION

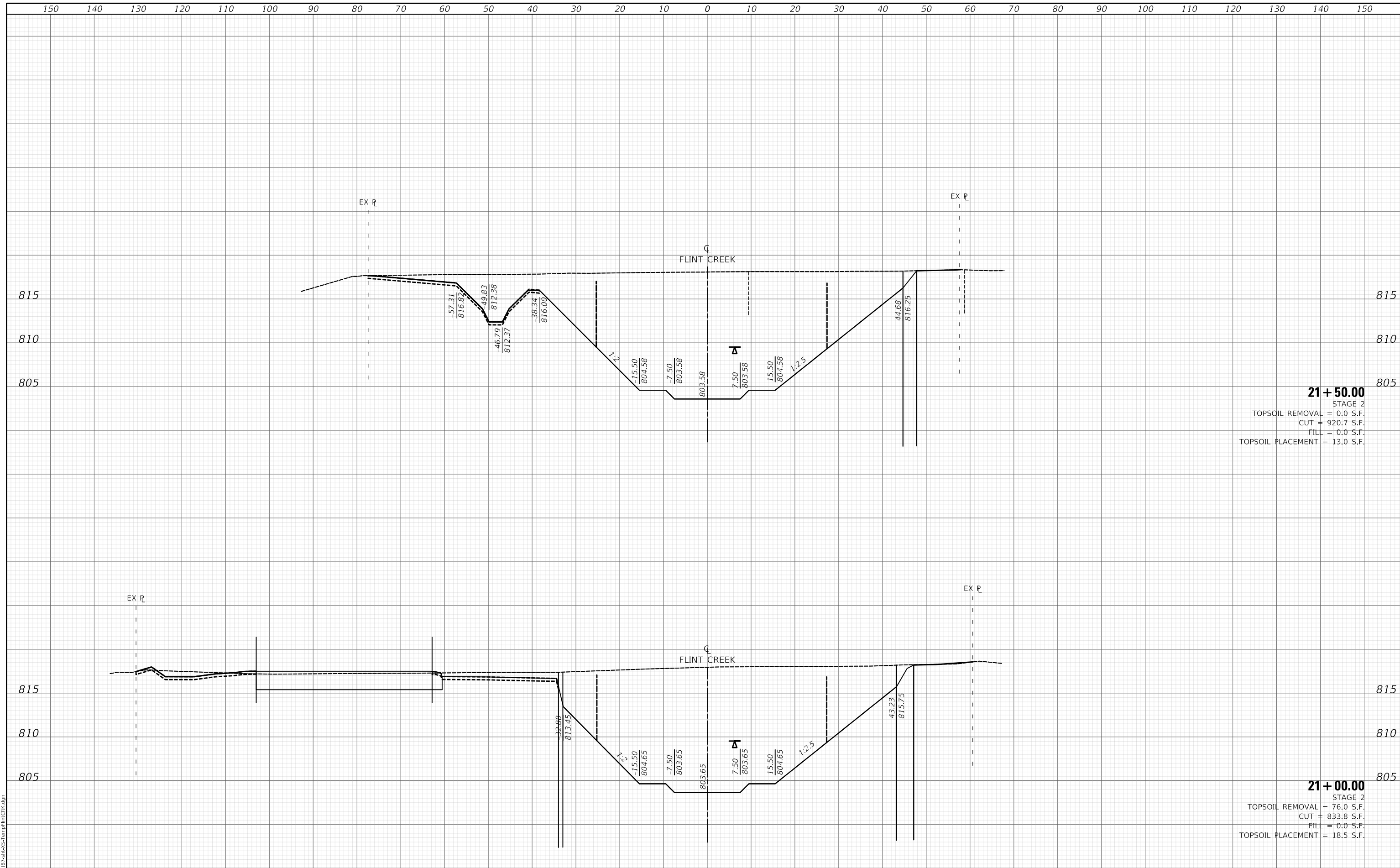
FLINT CREEK
PROPOSED CROSS SECTIONS

SCALE: SHEET OF SHEETS STA. 17+50.00 TO STA. 18+23.45

F.A.P. RTE.	SECTION	COUNTY	TOTAL SHEETS	SHEET NO.
305	11-00087-00-GS	LAKE	816	810
				CONTRACT NO. 61J87
				ILLINOIS FED. AID PROJECT

DATE	
BY	
SURVEYED	
PLOTTED	
TEMPLATE	
AREAS	
CHECKED	
FINAL SURVEY	
NOTE BOOK	
NO.	

DATE	
BY	
SURVEYED	
PLOTTED	
TEMPLATE	
AREAS	
CHECKED	
ORIGINAL SURVEY	
NOTE BOOK	
NO.	



21 + 50.00
 STAGE 2
 TOPSOIL REMOVAL = 0.0 S.F.
 CUT = 920.7 S.F.
 FILL = 0.0 S.F.
 TOPSOIL PLACEMENT = 13.0 S.F.

21 + 00.00
 STAGE 2
 TOPSOIL REMOVAL = 76.0 S.F.
 CUT = 833.8 S.F.
 FILL = 0.0 S.F.
 TOPSOIL PLACEMENT = 18.5 S.F.

MODEL: S:\PROJECTS\11-00087-00-GS-Temp\FlintCRK.dgn
 FILE NAME: ...11-00087-00-GS-Temp\FlintCRK.dgn

CIVILTECH
 Two Pierce Place, Suite 1400
 Moline, Illinois 61413
 Tel: 630.773.3900
 Fax: 630.773.3975
 www.civiltechinc.com

USER NAME = mc	DESIGNED - NEM	REVISED -
PLOT SCALE = 20.0000' / in.	DRAWN - MC	REVISED -
PLOT DATE = 8/28/2024	CHECKED - DNM	REVISED -
	DATE - 08/28/2024	REVISED -

**STATE OF ILLINOIS
 DEPARTMENT OF TRANSPORTATION**

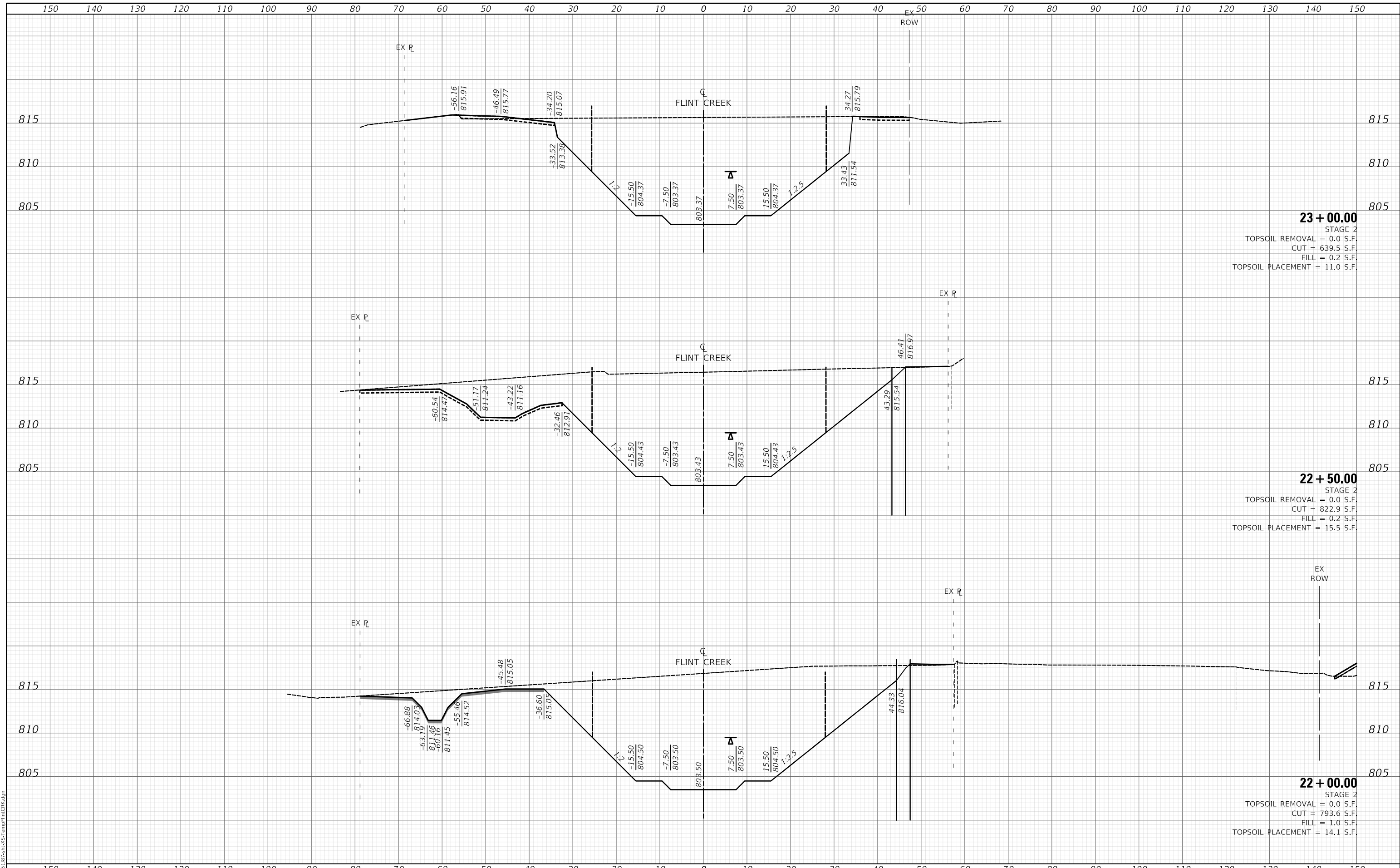
FLINT CREEK PROPOSED CROSS SECTIONS	
SCALE:	SHEET OF SHEETS
STA. 21+00.00 TO STA. 21+50.00	

F.A.P. RTE.	SECTION	COUNTY	TOTAL SHEETS	SHEET NO.
305	11-00087-00-GS	LAKE	816	812
CONTRACT NO. 61J87				
ILLINOIS FED. AID PROJECT				

DATE	
BY	
SURVEYED	
PLOTTED	
TEMPLATE	
AREAS	
CHECKED	
FINAL SURVEY	
NOTE BOOK	
NO.	

DATE	
BY	
SURVEYED	
PLOTTED	
TEMPLATE	
AREAS	
CHECKED	
ORIGINAL SURVEY	
NOTE BOOK	
NO.	

MODEL: S:\MODEL\NAMES
FILE NAME: ...J:\B1875-SP-AS-Temp\FlintCRK.dgn



23 + 00.00
STAGE 2
TOPSOIL REMOVAL = 0.0 S.F.
CUT = 639.5 S.F.
FILL = 0.2 S.F.
TOPSOIL PLACEMENT = 11.0 S.F.

22 + 50.00
STAGE 2
TOPSOIL REMOVAL = 0.0 S.F.
CUT = 822.9 S.F.
FILL = 0.2 S.F.
TOPSOIL PLACEMENT = 15.5 S.F.

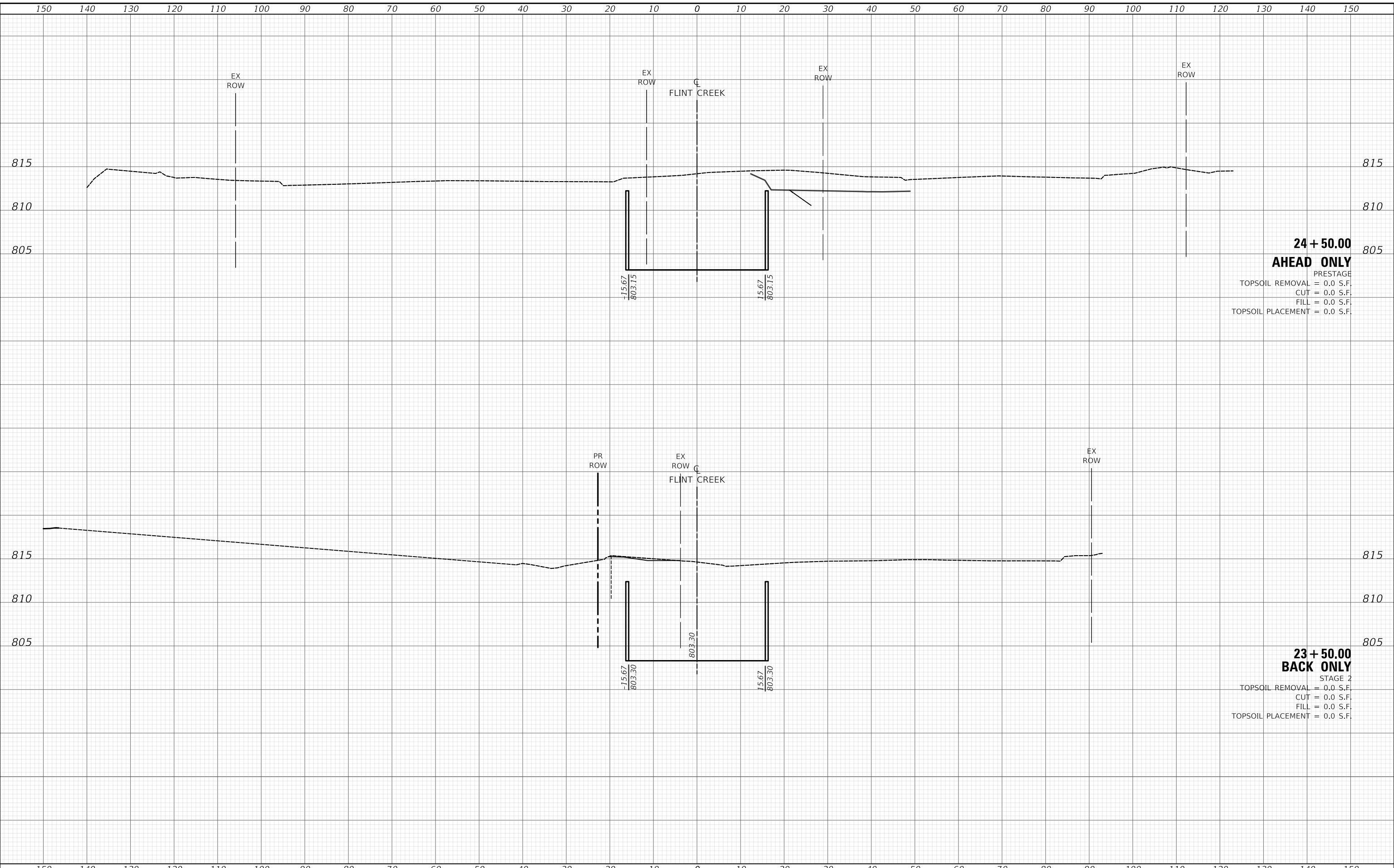
22 + 00.00
STAGE 2
TOPSOIL REMOVAL = 0.0 S.F.
CUT = 793.6 S.F.
FILL = 1.0 S.F.
TOPSOIL PLACEMENT = 14.1 S.F.

150	140	130	120	110	100	90	80	70	60	50	40	30	20	10	0	10	20	30	40	50	60	70	80	90	100	110	120	130	140	150									
<p>Two Pierce Place, Suite 1400 Lasca, Illinois 60143 Tel: 630.773.3900 Fax: 630.773.3975 www.civiltech.com</p>																USER NAME = mc DESIGNED - NEM DRAWN - MC CHECKED - DNM DATE - 08/28/2024				REVISED - REVISED - REVISED - REVISED -				STATE OF ILLINOIS DEPARTMENT OF TRANSPORTATION						FLINT CREEK PROPOSED CROSS SECTIONS						F.A.P. RTE. 305 SECTION 11-00087-00-GS COUNTY LAKE TOTAL SHEETS 816 SHEET NO. 813		CONTRACT NO. 61J87 ILLINOIS FED. AID PROJECT	
SCALE:		SHEET		OF		SHEETS		STA. 22+00.00		TO STA. 23+00.00																													

DATE	
BY	
SURVEYED	
PLOTTED	
TEMPLATE	
AREAS	
CHECKED	
FINAL SURVEY	
NOTE BOOK	
NO.	

DATE	
BY	
SURVEYED	
PLOTTED	
TEMPLATE	
AREAS	
CHECKED	
ORIGINAL SURVEY	
NOTE BOOK	
NO.	

MODEL: S:\PROJECTS\11-00087-00-GS\Temp\FlintCRK.dgn
 FILE NAME: ...



24 + 50.00
AHEAD ONLY
 PRESTAGE
 TOPSOIL REMOVAL = 0.0 S.F.
 CUT = 0.0 S.F.
 FILL = 0.0 S.F.
 TOPSOIL PLACEMENT = 0.0 S.F.

23 + 50.00
BACK ONLY
 STAGE 2
 TOPSOIL REMOVAL = 0.0 S.F.
 CUT = 0.0 S.F.
 FILL = 0.0 S.F.
 TOPSOIL PLACEMENT = 0.0 S.F.

150 140 130 120 110 100 90 80 70 60 50 40 30 20 10 0 10 20 30 40 50 60 70 80 90 100 110 120 130 140 150

Two Pierce Place, Suite 1400
 Moline, Illinois 61413
 Tel: 630.773.3900
 Fax: 630.773.3975
 www.civiltechinc.com

USER NAME	= mc
DESIGNED	- NEM
DRAWN	- MC
CHECKED	- DNM
DATE	- 08/28/2024
PLLOT SCALE	= 20.0000" / in.
PLLOT DATE	= 8/28/2024

DESIGNED	- NEM	REVISED	-
DRAWN	- MC	REVISED	-
CHECKED	- DNM	REVISED	-
DATE	- 08/28/2024	REVISED	-

STATE OF ILLINOIS
DEPARTMENT OF TRANSPORTATION

FLINT CREEK
PROPOSED CROSS SECTIONS

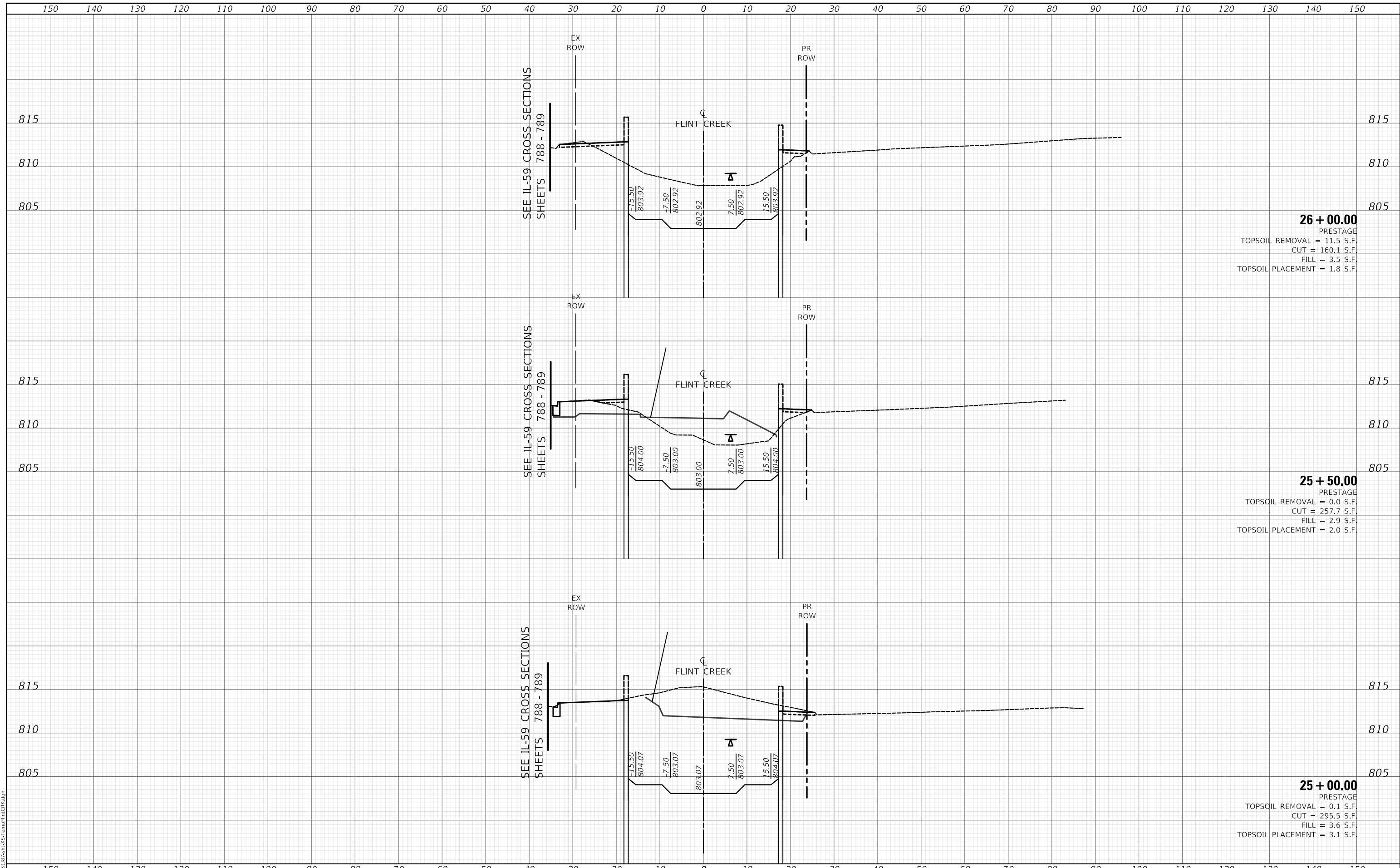
SCALE: SHEET OF SHEETS STA. 23+50.00 TO STA. 24+50.00

F.A.P. RTE.	SECTION	COUNTY	TOTAL SHEETS	SHEET NO.
305	11-00087-00-GS	LAKE	816	814
				CONTRACT NO. 61J87
				ILLINOIS FED. AID PROJECT

DATE	
BY	
SURVEYED	
PLOTTED	
TEMPLATE	
AREAS	
CHECKED	
FINAL SURVEY	
NOTE BOOK	
NO.	

DATE	
BY	
SURVEYED	
PLOTTED	
TEMPLATE	
AREAS	
CHECKED	
ORIGINAL SURVEY	
NOTE BOOK	
NO.	

MODEL: S:\MODEL\NAMES
FILE NAME: ...0181875-SP-AS-Temp\FlintCRK.dgn



150	140	130	120	110	100	90	80	70	60	50	40	30	20	10	0	10	20	30	40	50	60	70	80	90	100	110	120	130	140	150									
<p>Two Pierce Place, Suite 1400 Mascota, Illinois 60143 Tel: 630.773.3900 Fax: 630.773.3975 www.civiltechinc.com</p>															USER NAME = mc DESIGNED - NEM DRAWN - MC CHECKED - DNM DATE - 08/28/2024			REVISED - REVISED - REVISED - REVISED -			STATE OF ILLINOIS DEPARTMENT OF TRANSPORTATION										FLINT CREEK PROPOSED CROSS SECTIONS					F.A.P. RTE. 305 SECTION 11-00087-00-GS COUNTY LAKE TOTAL SHEETS 816 SHEET NO. 815 CONTRACT NO. 61J87		SCALE: SHEET OF SHEETS STA. 25+00.00 TO STA. 26+00.00 ILLINOIS FED. AID PROJECT	

FINAL SURVEY NO.	SURVEYED	DATE
NOTE BOOK	PLOTTED	
	TEMPLATE	
	AREAS	
	CHECKED	

ORIGINAL SURVEY NO.	SURVEYED	DATE
NOTE BOOK	PLOTTED	
	TEMPLATE	
	AREAS	
	CHECKED	

MODEL: S:\MODEL\NAMES
FILE NAME: ...0181875-SP-AS-Temp\FlintCR.dgn



SEE IL-59 CROSS SECTIONS
SHEETS 788 - 789

Two Pierce Place, Suite 1400
 Masca, Illinois 60143
 Tel: 630.773.3900
 Fax: 630.773.3975
 www.civiltech.com

USER NAME = mc	DESIGNED - NEM	REVISED -
	DRAWN - MC	REVISED -
PLOT SCALE = 20.0000' / in.	CHECKED - DNM	REVISED -
PLOT DATE = 8/28/2024	DATE - 08/28/2024	REVISED -

STATE OF ILLINOIS
DEPARTMENT OF TRANSPORTATION

FLINT CREEK
PROPOSED CROSS SECTIONS

SCALE: SHEET OF SHEETS STA. 26+50.00 TO STA. 26+77.72

F.A.P. RTE.	SECTION	COUNTY	TOTAL SHEETS	SHEET NO.
305	11-00087-00-GS	LAKE	816	816
				CONTRACT NO. 61J87
		ILLINOIS	FED. AID PROJECT	