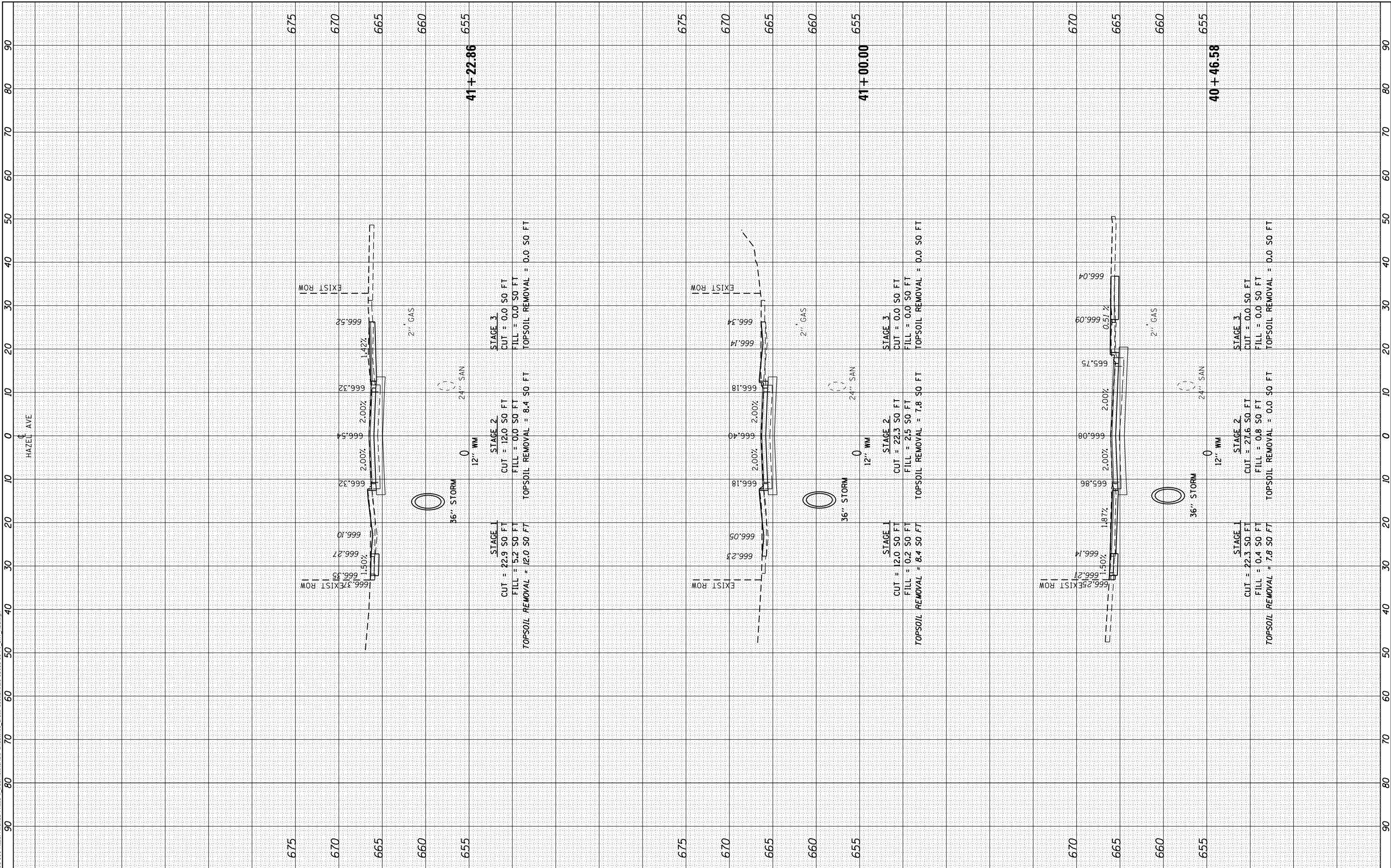


FINAL SURVEY NO.	SURVEYED PLOTTED AREAS CHECKED	BY	DATE
NOTE BOOK	TEMPLATE		
AREAS CHECKED			

ORIGINAL SURVEY NO.	SURVEYED PLOTTED AREAS CHECKED	BY	DATE
NOTE BOOK	TEMPLATE		
AREAS CHECKED			

MODEL: Definit
 FILE NAME: P:\09-2006-Hazel Avenue Phase II Design\Bldg\Cross Sections\20-00108-00-PV_SHT_155.dgn



USER NAME = gellwanger	DESIGNED -	REVISED -
PLOT SCALE = 20,0000' / in.	DRAWN -	REVISED -
PLOT DATE = 9/10/2024	CHECKED -	REVISED -
	DATE = 09/09/2024	REVISED -

STATE OF ILLINOIS
 DEPARTMENT OF TRANSPORTATION

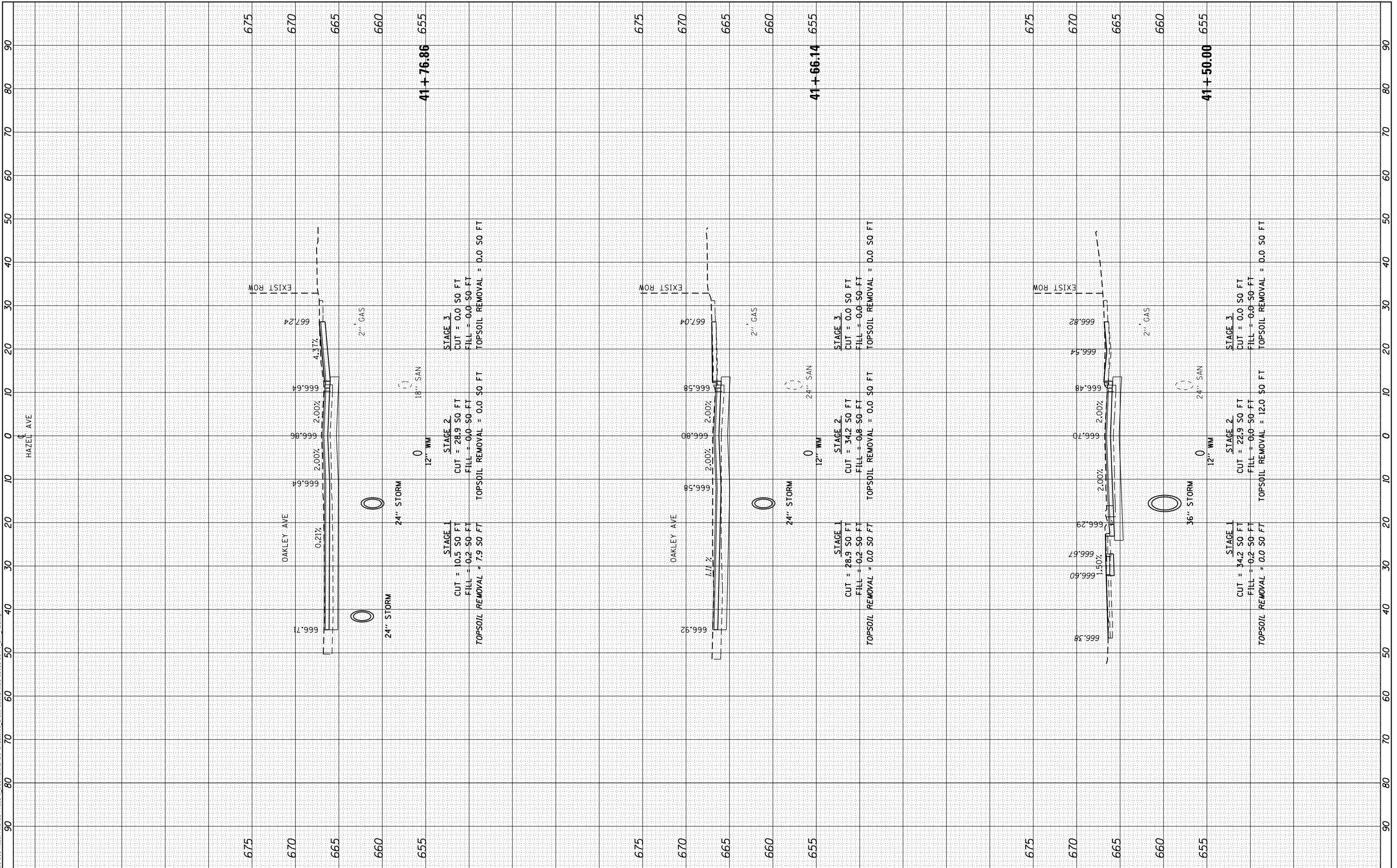
HAZEL AVENUE IMPROVEMENTS CROSS SECTIONS	
1"=5'V	SCALE: 1"=10'H
SHEET 31	OF 51 SHEETS
STA. 40+46.58	TO STA. 41+22.86

F.A.U. RTE. 1263	SECTION 20-00108-00-PV	COUNTY LAKE	TOTAL SHEETS 221	SHEET NO. 201
CONTRACT NO. 61K74				
ILLINOIS FED. AID PROJECT				

FINAL SURVEY	SURVEYED	BY	DATE
NOTE BOOK	PLOTTED		
NO.	TEMPLATE		
	AREAS CHECKED		
	AREAS CHECKED		

ORIGINAL SURVEY	SURVEYED	BY	DATE
NOTE BOOK	PLOTTED		
NO.	TEMPLATE		
	AREAS CHECKED		
	AREAS CHECKED		

MODEL: Defa01r
 FILE NAME: F:\090-006 - Hazel Avenue Phase II - Design\Bld\CAADD_Spreads\16_Cross Sections\20-00108-00-PV_SHT_X55.dgn



USER NAME	= gellwanger
DESIGNED	-
DRAWN	-
PLOT SCALE	= 20,0000 ' / in.
PLOT DATE	= 9/10/2024

REVISD	-
REVISD	-
REVISD	-
REVISD	-

STATE OF ILLINOIS
 DEPARTMENT OF TRANSPORTATION

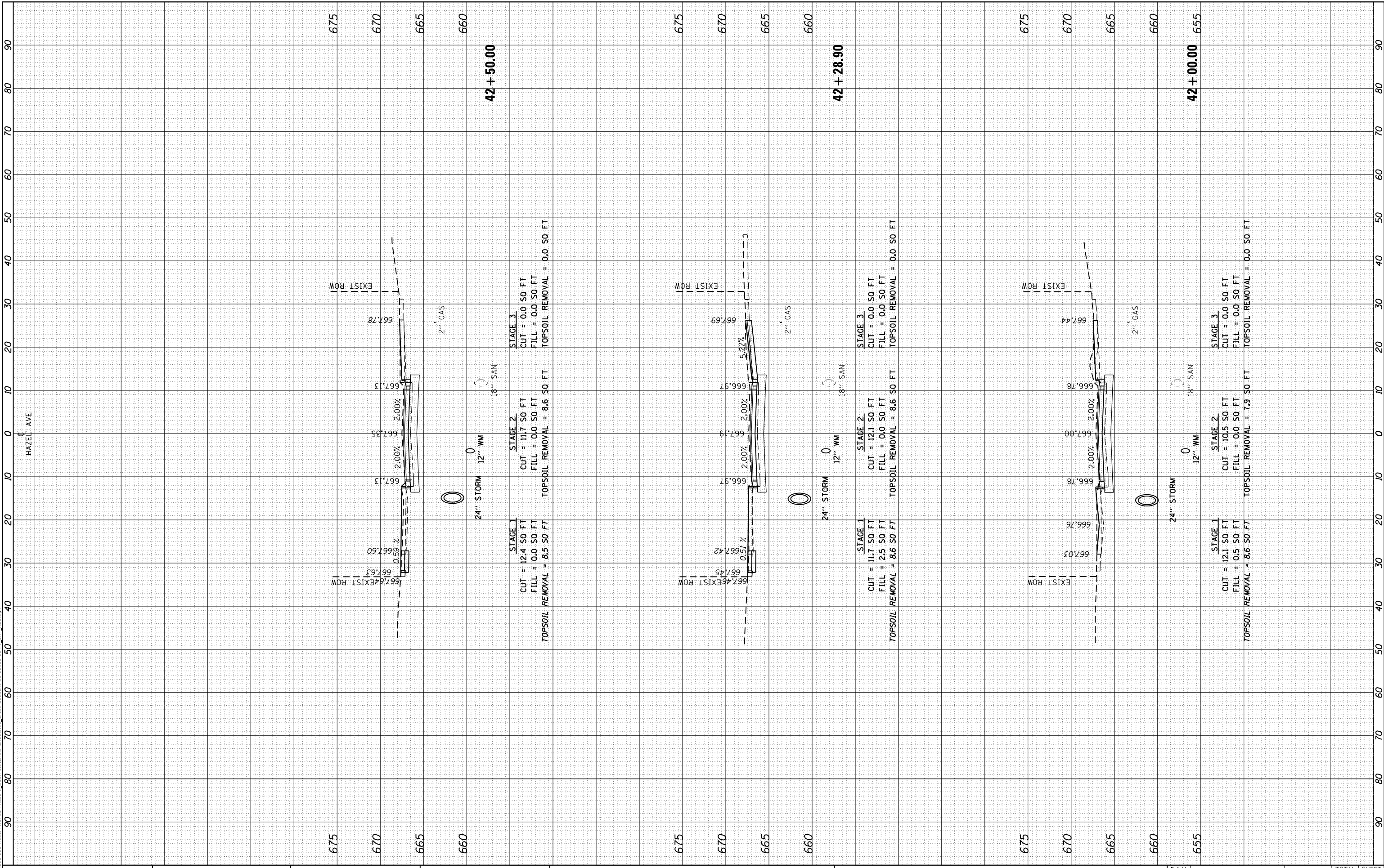
HAZEL AVENUE IMPROVEMENTS CROSS SECTIONS			
1"=5'V			
SCALE: 1"=10'H	SHEET 32	OF 51 SHEETS	STA. 41+50.00 TO STA. 41+76.86

F.A.U. RTE.	SECTION	COUNTY	TOTAL SHEETS	SHEET NO.
1263	20-00108-00-PV	LAKE	221	202
CONTRACT NO. 61K74				
ILLINOIS FED. AID PROJECT				

FINAL SURVEY NO.	SURVEYED	BY	DATE
NOTE BOOK	PLOTTED		
AREAS CHECKED	TEMPLATE		
	AREAS CHECKED		

ORIGINAL SURVEY NO.	SURVEYED	BY	DATE
NOTE BOOK	PLOTTED		
AREAS CHECKED	TEMPLATE		
	AREAS CHECKED		

MODEL: Defnair
 FILE NAME: P:\09-2006-Hazel Avenue Phase II.Dwg
 Description: Cross Sections\0-00\08-00-PV_SHT_V55.dwg



USER NAME = gellwanger	DESIGNED -	REVISIED -
PLOT SCALE = 20.0000' / in.	DRAWN -	REVISIED -
PLOT DATE = 9/10/2024	CHECKED -	REVISIED -
	DATE = 09/09/2024	REVISIED -

**STATE OF ILLINOIS
 DEPARTMENT OF TRANSPORTATION**

**HAZEL AVENUE IMPROVEMENTS
 CROSS SECTIONS**

1"=5'V
 SCALE: 1"=10'H

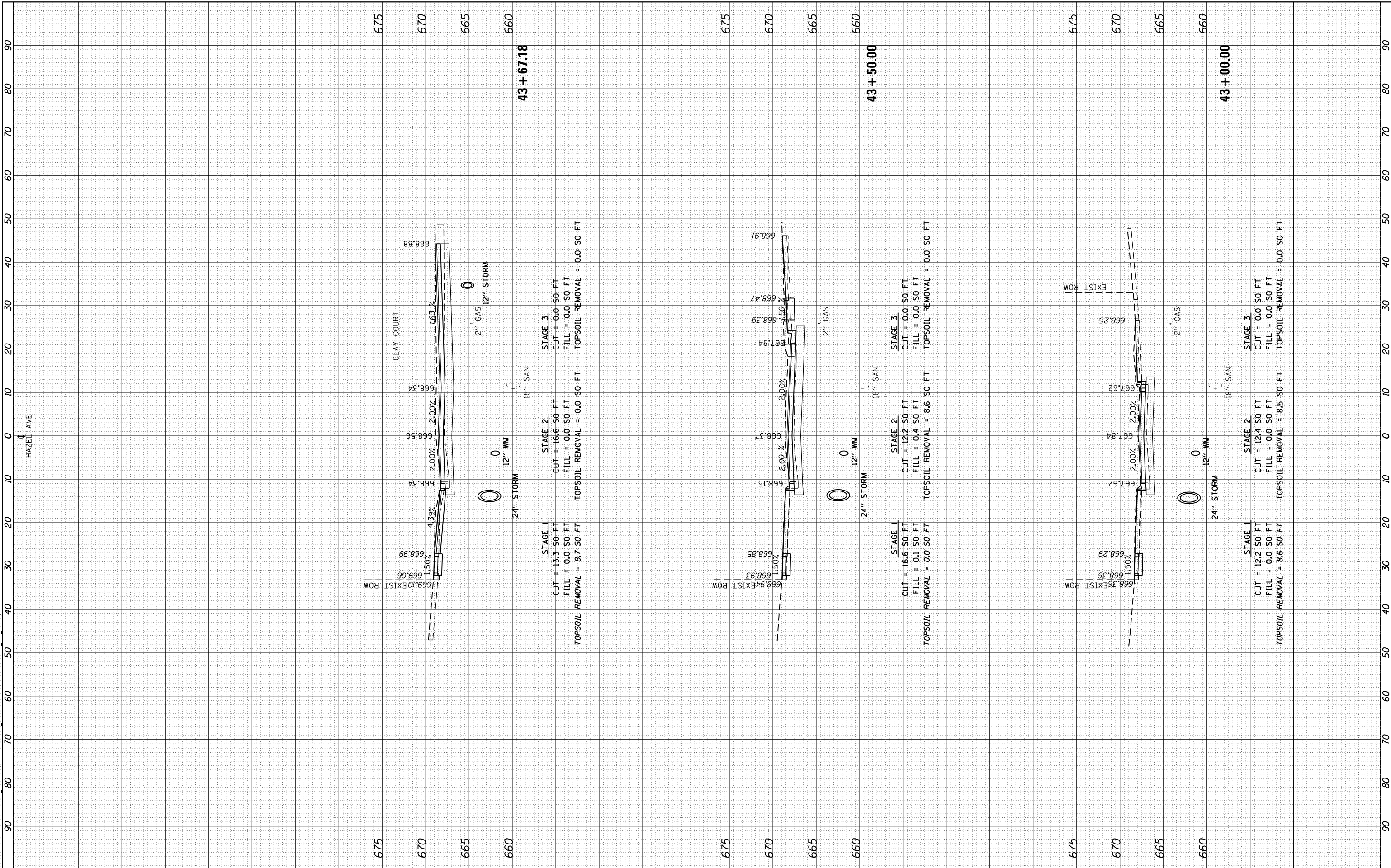
SHEET 33 OF 51 SHEETS STA. 42+00.00 TO STA. 42+50.00

F.A.U. RTE. 1263	SECTION 20-00108-00-PV	COUNTY LAKE	TOTAL SHEETS 221	SHEET NO. 203
CONTRACT NO. 61K74				
ILLINOIS FED. AID PROJECT				

FINAL SURVEY NO.	SURVEYED PLOTTED AREAS CHECKED	BY	DATE
NOTE BOOK	TEMPLATE		
	AREAS CHECKED		

ORIGINAL SURVEY NO.	SURVEYED PLOTTED AREAS CHECKED	BY	DATE
NOTE BOOK	TEMPLATE		
	AREAS CHECKED		

MODEL: Definit
 FILE NAME: F:\09-2006-Hazel Avenue Phase II Design\CADD Sheets\16 Cross Sections\20-00108-00-PV_SHT_43C.dgn



USER NAME = gellwanger	DESIGNED -	REVISED -
PLOT SCALE = 20.0000' / in.	DRAWN -	REVISED -
PLOT DATE = 9/10/2024	CHECKED -	REVISED -
	DATE = 09/09/2024	REVISED -

**STATE OF ILLINOIS
 DEPARTMENT OF TRANSPORTATION**

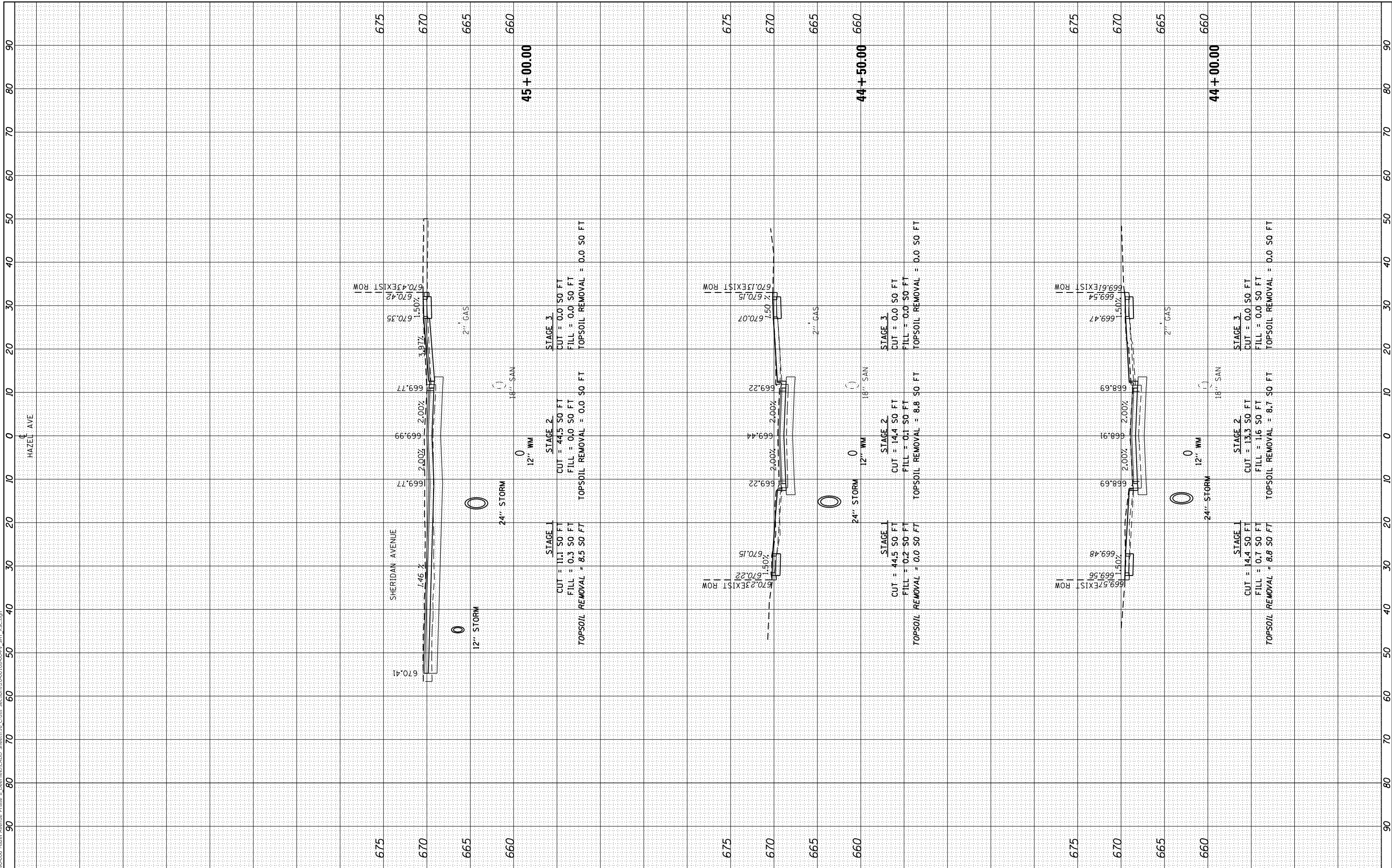
HAZEL AVENUE IMPROVEMENTS CROSS SECTIONS			
SCALE: 1"=5'V	SHEET 34 OF 51 SHEETS	STA. 43+00.00 TO STA. 43+67.18	

F.A.U. RTE. 1263	SECTION 20-00108-00-PV	COUNTY LAKE	TOTAL SHEETS 221	SHEET NO. 204
ILLINOIS FED. AID PROJECT			CONTRACT NO. 61K74	

FINAL SURVEY NO.	SURVEYED	BY	DATE
NOTE BOOK	PLOTTED		
AREAS CHECKED	TEMPLATE		
	AREAS CHECKED		

ORIGINAL SURVEY NO.	SURVEYED	BY	DATE
NOTE BOOK	PLOTTED		
AREAS CHECKED	TEMPLATE		
	AREAS CHECKED		

MODEL: Definit
 FILE NAME: P100-006 - Hazel Avenue Phase II - Description Cross Sections 20-00108-00-PV_SHT_X5C.dgn



USER NAME = gellwanger	DESIGNED -	REVISOR -
PLOT SCALE = 20,0000' / in.	DRAWN -	REVISOR -
PLOT DATE = 9/10/2024	CHECKED -	REVISOR -
	DATE = 09/09/2024	REVISOR -

**STATE OF ILLINOIS
 DEPARTMENT OF TRANSPORTATION**

**HAZEL AVENUE IMPROVEMENTS
 CROSS SECTIONS**

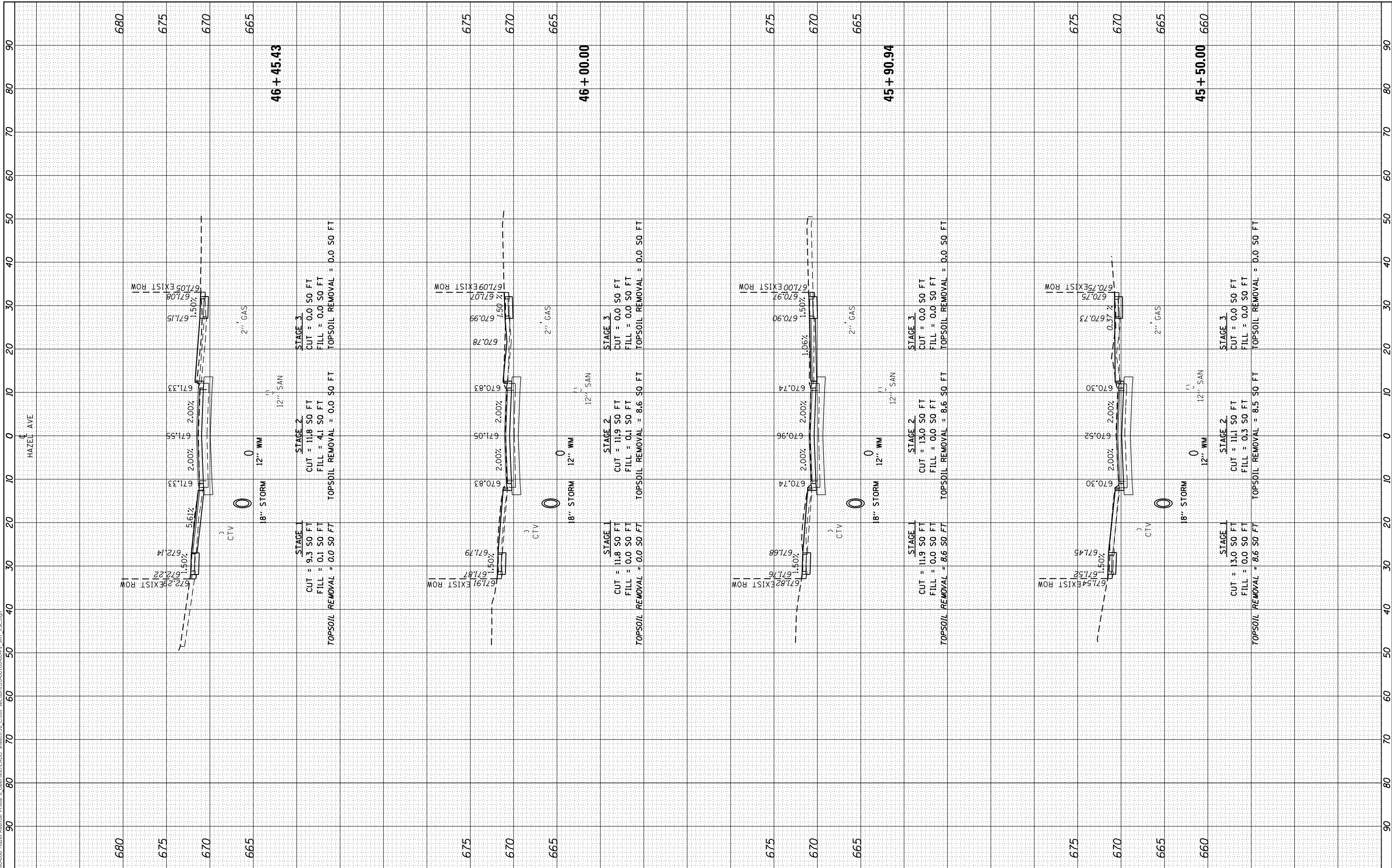
SCALE: 1"=5'V
 SHEET 35 OF 51 SHEETS STA. 44+00.00 TO STA. 45+00.00

F.A.U. RTE. 1263	SECTION 20-00108-00-PV	COUNTY LAKE	TOTAL SHEETS 221	SHEET NO. 205
CONTRACT NO. 61K74				
ILLINOIS FED. AID PROJECT				

FINAL SURVEY	SURVEYED	BY	DATE
NOTE BOOK	PLOTTED		
NO.	TEMPLATE		
	AREAS CHECKED		
	AREAS CHECKED		

ORIGINAL SURVEY	SURVEYED	BY	DATE
NOTE BOOK	PLOTTED		
NO.	TEMPLATE		
	AREAS CHECKED		
	AREAS CHECKED		

MODEL: Definit
 FILE NAME: F:\09-2006-Hazel Avenue Phase II_Design\Bldg\CAADD_Spreads\10-00108-00-PV_SHT_455.dgn



USER NAME = gellwanger	DESIGNED -	REVISED -
	DRAWN -	REVISED -
PLOT SCALE = 20.0000' / in.	CHECKED -	REVISED -
PLOT DATE = 9/10/2024	DATE = 09/09/2024	REVISED -

**STATE OF ILLINOIS
 DEPARTMENT OF TRANSPORTATION**

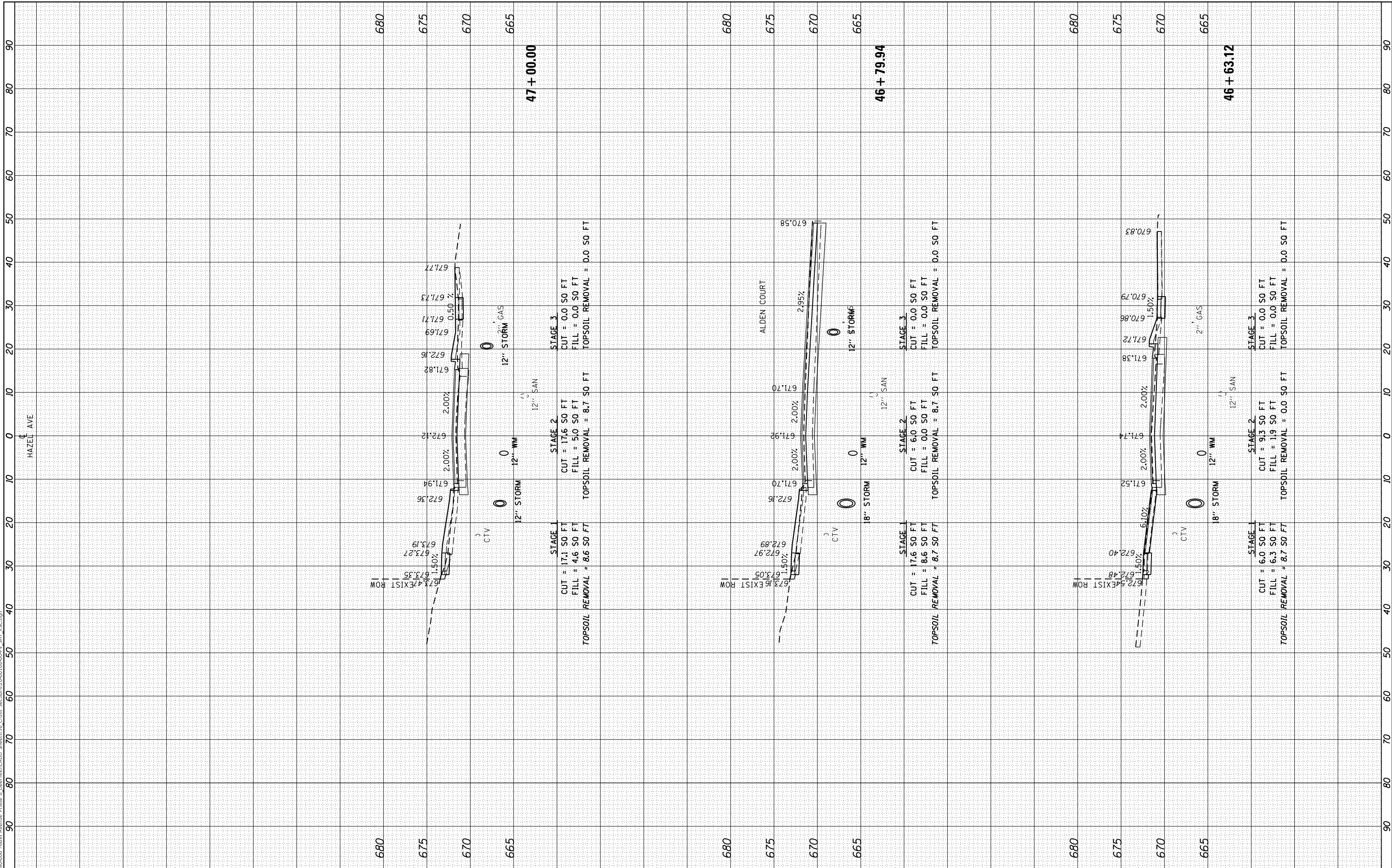
HAZEL AVENUE IMPROVEMENTS CROSS SECTIONS	
SCALE: 1"=5'V	SHEET 36 OF 51 SHEETS
STA. 45+50.00	TO STA. 46+45.43

F.A.U. RTE. 1263	SECTION 20-00108-00-PV	COUNTY LAKE	TOTAL SHEETS 221	SHEET NO. 206
ILLINOIS FED. AID PROJECT			CONTRACT NO. 61K74	

FINAL SURVEY NO.	SURVEYED	BY	DATE
NOTE BOOK	PLOTTED		
AREAS CHECKED	TEMPLATE		
	AREAS CHECKED		

ORIGINAL SURVEY NO.	SURVEYED	BY	DATE
NOTE BOOK	PLOTTED		
AREAS CHECKED	TEMPLATE		
	AREAS CHECKED		

MODEL: Definit
 FILE NAME: F:\09-2024-006 - Hazel Avenue Phase II - Design\Bld\CADD - Streets\16 - Cross Sections\20-00108-00-PV_SHT_X55.dgn



USER NAME = gellwanger	DESIGNED -	REVISED -
PLOT SCALE = 20,0000' / in.	DRAWN -	REVISED -
PLOT DATE = 9/10/2024	CHECKED -	REVISED -
	DATE = 09/09/2024	REVISED -

STATE OF ILLINOIS
 DEPARTMENT OF TRANSPORTATION

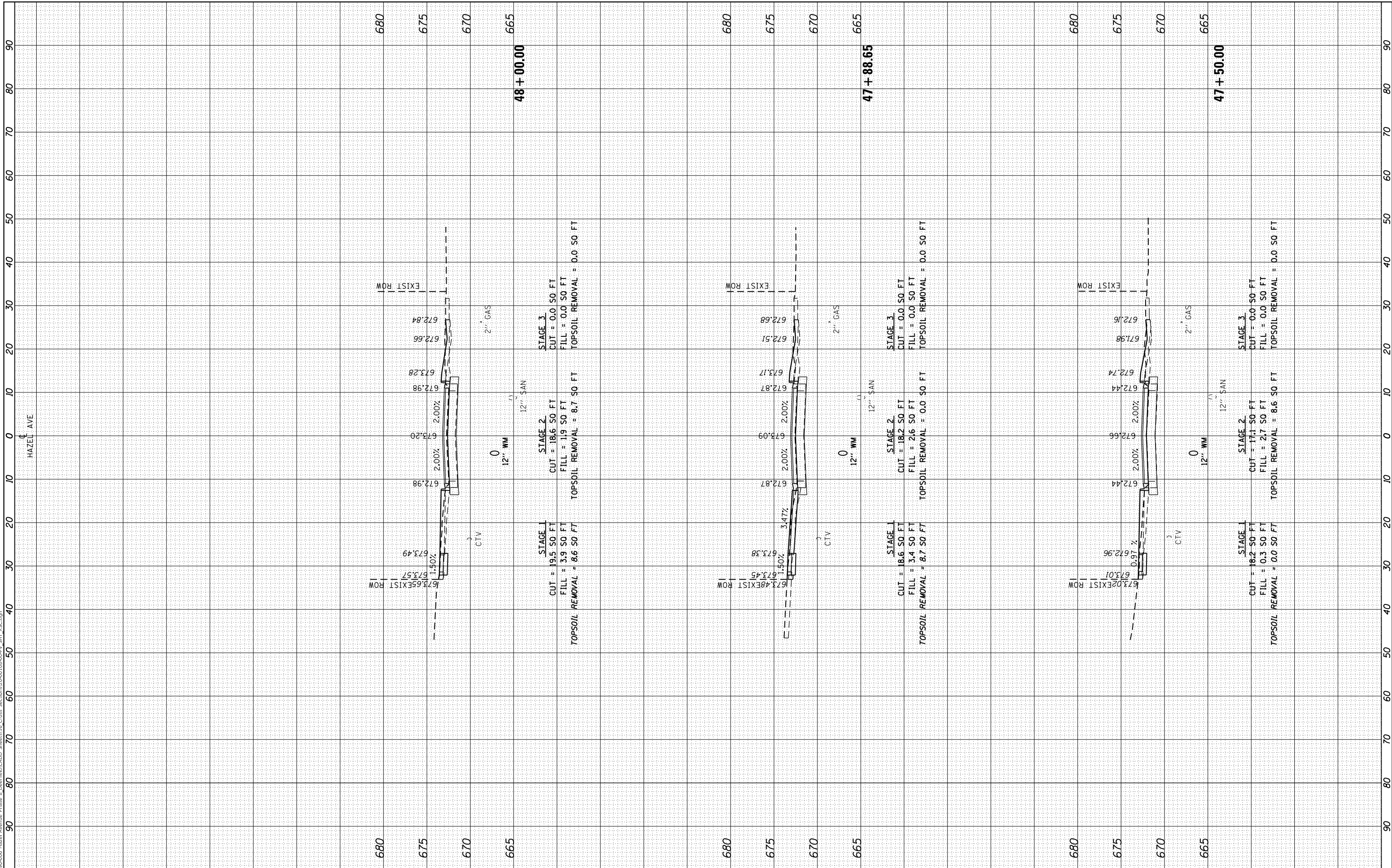
HAZEL AVENUE IMPROVEMENTS CROSS SECTIONS	
SCALE: 1"=5'V	SHEET 37 OF 51 SHEETS
STA. 46+63.12	TO STA. 47+00.00

F.A.U. RTE. 1263	SECTION 20-00108-00-PV	COUNTY LAKE	TOTAL SHEETS 221	SHEET NO. 207
ILLINOIS FED. AID PROJECT			CONTRACT NO. 61K74	

FINAL SURVEY NO.	SURVEYED PLOTTED AREAS CHECKED	BY	DATE
NOTE BOOK	TEMPLATE AREAS CHECKED		

ORIGINAL SURVEY NO.	SURVEYED PLOTTED AREAS CHECKED	BY	DATE

MODEL: Definit
 FILE NAME: P1090-006 - Hazel Avenue Phase II - Description of Cross Sections 20-00108-00-PV_SHT 155.dgn



USER NAME = gellwanger	DESIGNED -	REVISOR -
PLOT SCALE = 20,0000' / in.	DRAWN -	REVISOR -
PLOT DATE = 9/10/2024	CHECKED -	REVISOR -
	DATE = 09/09/2024	REVISOR -

STATE OF ILLINOIS
 DEPARTMENT OF TRANSPORTATION

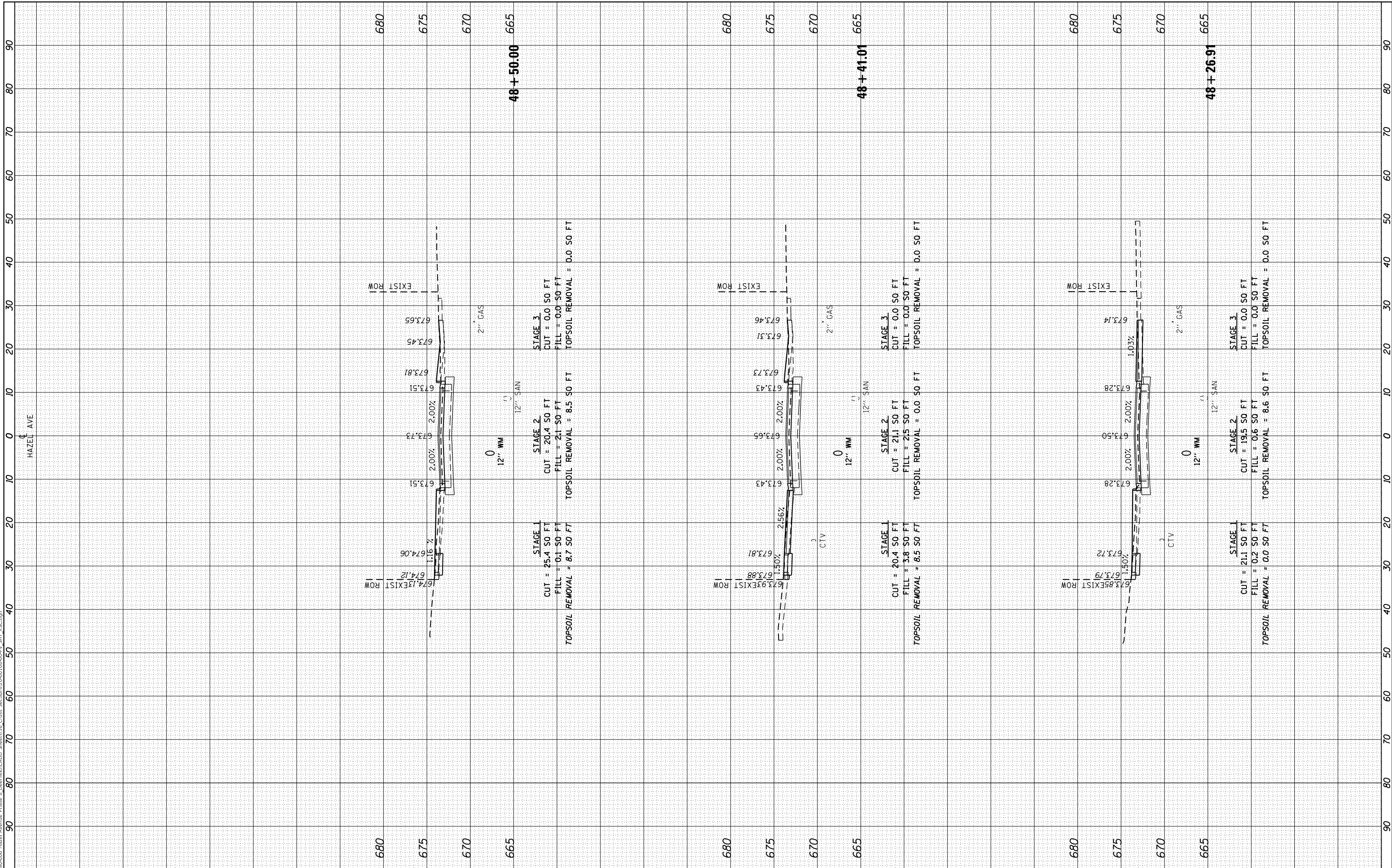
HAZEL AVENUE IMPROVEMENTS CROSS SECTIONS	
SCALE: 1"=5'V	SHEET 38 OF 51 SHEETS
STA. 47+50.00	TO STA. 48+00.00

F.A.U. RTE. 1263	SECTION 20-00108-00-PV	COUNTY LAKE	TOTAL SHEETS 221	SHEET NO. 208
CONTRACT NO. 61K74				
ILLINOIS FED. AID PROJECT				

FINAL SURVEY NO.	SURVEYED	BY	DATE
NOTE BOOK	PLOTTED		
AREAS CHECKED	TEMPLATE		
	AREAS CHECKED		

ORIGINAL SURVEY NO.	SURVEYED	BY	DATE
NOTE BOOK	PLOTTED		
AREAS CHECKED	TEMPLATE		
	AREAS CHECKED		

MODEL: Definit
 FILE NAME: P:\09-2006 - Hazel Avenue Phase II - Design\Bldg\CADD Sheets\16 Cross Sections\20-00108-00-PV_SHT_155.dgn



USER NAME = gellwanger	DESIGNED -	REVISOR -
	DRAWN -	REVISOR -
PLOT SCALE = 20.0000' / in.	CHECKED -	REVISOR -
PLOT DATE = 9/10/2024	DATE = 09/09/2024	REVISOR -

**STATE OF ILLINOIS
 DEPARTMENT OF TRANSPORTATION**

**HAZEL AVENUE IMPROVEMENTS
 CROSS SECTIONS**

1"=5'V
 SCALE: 1"=10'H

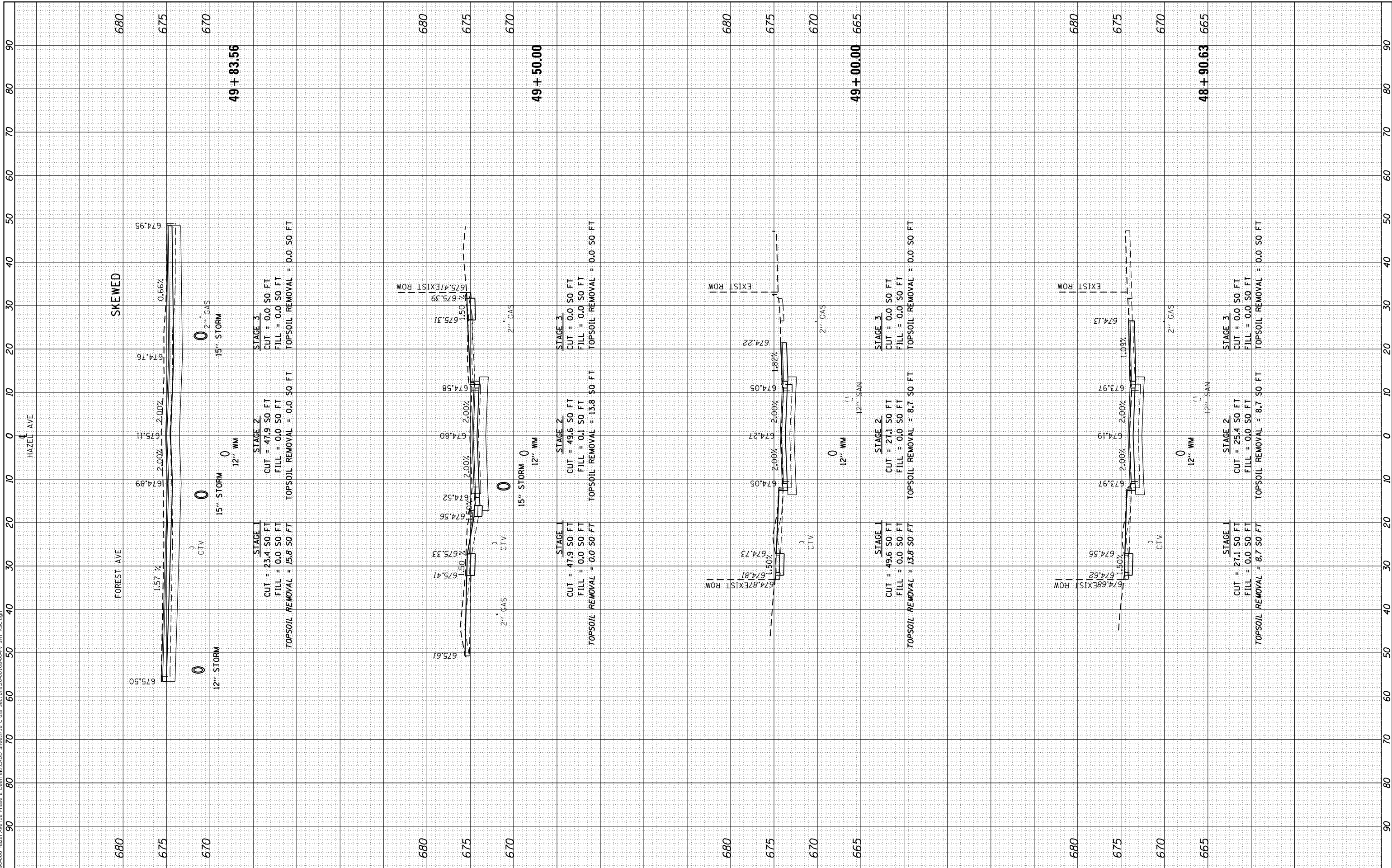
SHEET 39 OF 51 SHEETS STA. 48+26.91 TO STA. 48+50.00

F.A.U. RTE. 1263	SECTION 20-00108-00-PV	COUNTY LAKE	TOTAL SHEETS 221	SHEET NO. 209
CONTRACT NO. 61K74				
ILLINOIS FED. AID PROJECT				

FINAL SURVEY NO.	SURVEYED PLOTTED AREAS CHECKED	BY	DATE
NOTE BOOK	TEMPLATE		
AREAS CHECKED	AREAS CHECKED		

ORIGINAL SURVEY NO.	SURVEYED PLOTTED AREAS CHECKED	BY	DATE
NOTE BOOK	TEMPLATE		
AREAS CHECKED	AREAS CHECKED		

MODEL: Defnair
 FILE NAME: P:\09-2006 - Hazel Avenue Phase II - Design\Bld\CADD Sheets\16 Cross Sections\20-00108-00-PV_SHT_X55.dgn



BLA, Inc.

USER NAME = gellwanger	DESIGNED -	REVISED -
	DRAWN -	REVISED -
PLOT SCALE = 20.0000' / in.	CHECKED -	REVISED -
PLOT DATE = 9/10/2024	DATE = 09/09/2024	REVISED -

**STATE OF ILLINOIS
 DEPARTMENT OF TRANSPORTATION**

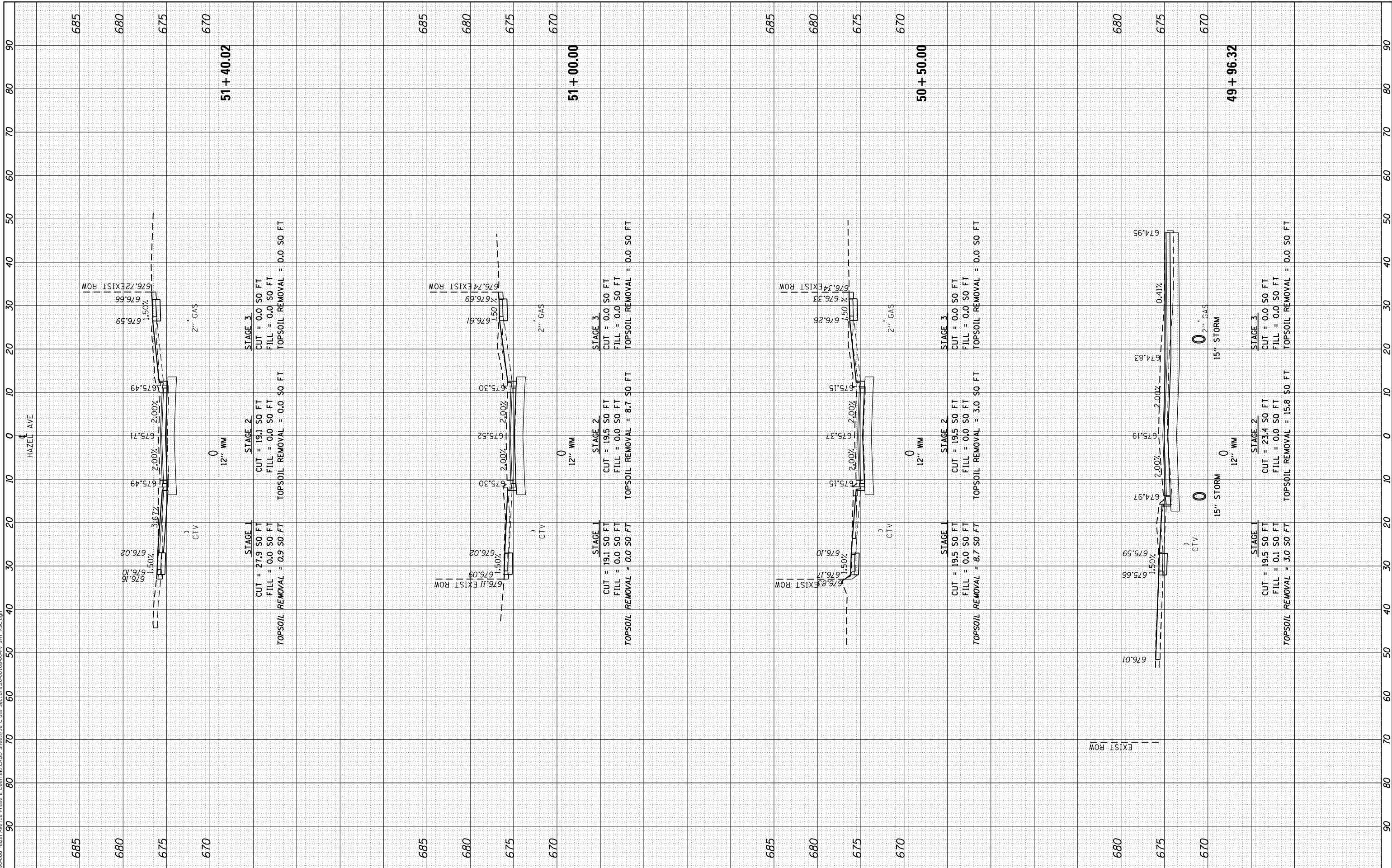
HAZEL AVENUE IMPROVEMENTS CROSS SECTIONS			
1"=5'V			
SCALE: 1"=10'H	SHEET 40 OF 51 SHEETS	STA. 48+90.63 TO STA. 49+83.56	

F.A.U. RTE. 1263	SECTION 20-00108-00-PV	COUNTY LAKE	TOTAL SHEETS 221	SHEET NO. 210
ILLINOIS FED. AID PROJECT				CONTRACT NO. 61K74

FINAL SURVEY NO.	SURVEYED PLOTTED AREAS CHECKED	BY	DATE

ORIGINAL SURVEY NO.	SURVEYED PLOTTED AREAS CHECKED	BY	DATE

MODEL: Definit
 FILE NAME: P:\09-2006 - Hazel Avenue Phase II - Design\CADD Sheets\16 Cross Sections\20-00108-00-PV_SHT_X55.dgn



USER NAME = gellwanger	DESIGNED -	REVISED -
PLOT SCALE = 20,0000 ' / in.	DRAWN -	REVISED -
PLOT DATE = 9/10/2024	CHECKED -	REVISED -
	DATE = 09/09/2024	REVISED -

STATE OF ILLINOIS
 DEPARTMENT OF TRANSPORTATION

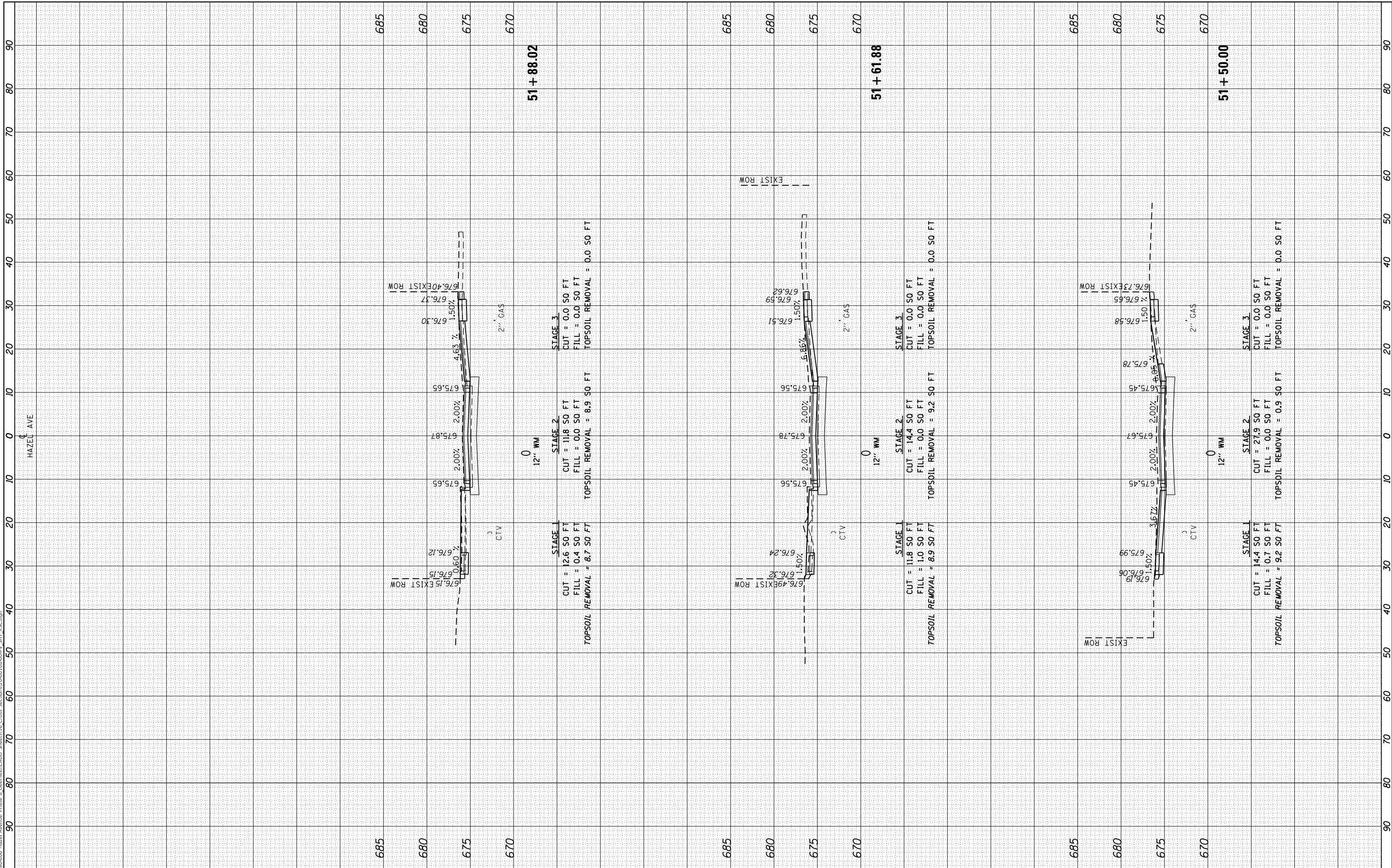
HAZEL AVENUE IMPROVEMENTS
 CROSS SECTIONS
 1"=5'V
 SCALE: 1"=10'H
 SHEET 41 OF 51 SHEETS
 STA. 49+96.32 TO STA. 51+40.02

F.A.U. RTE. 1263	SECTION 20-00108-00-PV	COUNTY LAKE	TOTAL SHEETS 221	SHEET NO. 211
CONTRACT NO. 61K74				
ILLINOIS FED. AID PROJECT				

FINAL SURVEY NO.	SURVEYED PLOTTED AREAS CHECKED	BY	DATE
NOTE BOOK	TEMPLATE		
AREAS CHECKED			

ORIGINAL SURVEY NO.	SURVEYED PLOTTED AREAS CHECKED	BY	DATE
NOTE BOOK	TEMPLATE		
AREAS CHECKED			

MODEL: Definit
 FILE NAME: F:\09-2024-006 - Hazel Avenue Phase II - Design\Bld\CADD Sheets\16 Cross Sections\20-00108-00-PV_SHT_155.dgn



USER NAME = gellwanger	DESIGNED -	REVISOR -
PLOT SCALE = 20.0000' / in.	DRAWN -	REVISOR -
PLOT DATE = 9/10/2024	CHECKED -	REVISOR -
	DATE = 09/09/2024	REVISOR -

**STATE OF ILLINOIS
 DEPARTMENT OF TRANSPORTATION**

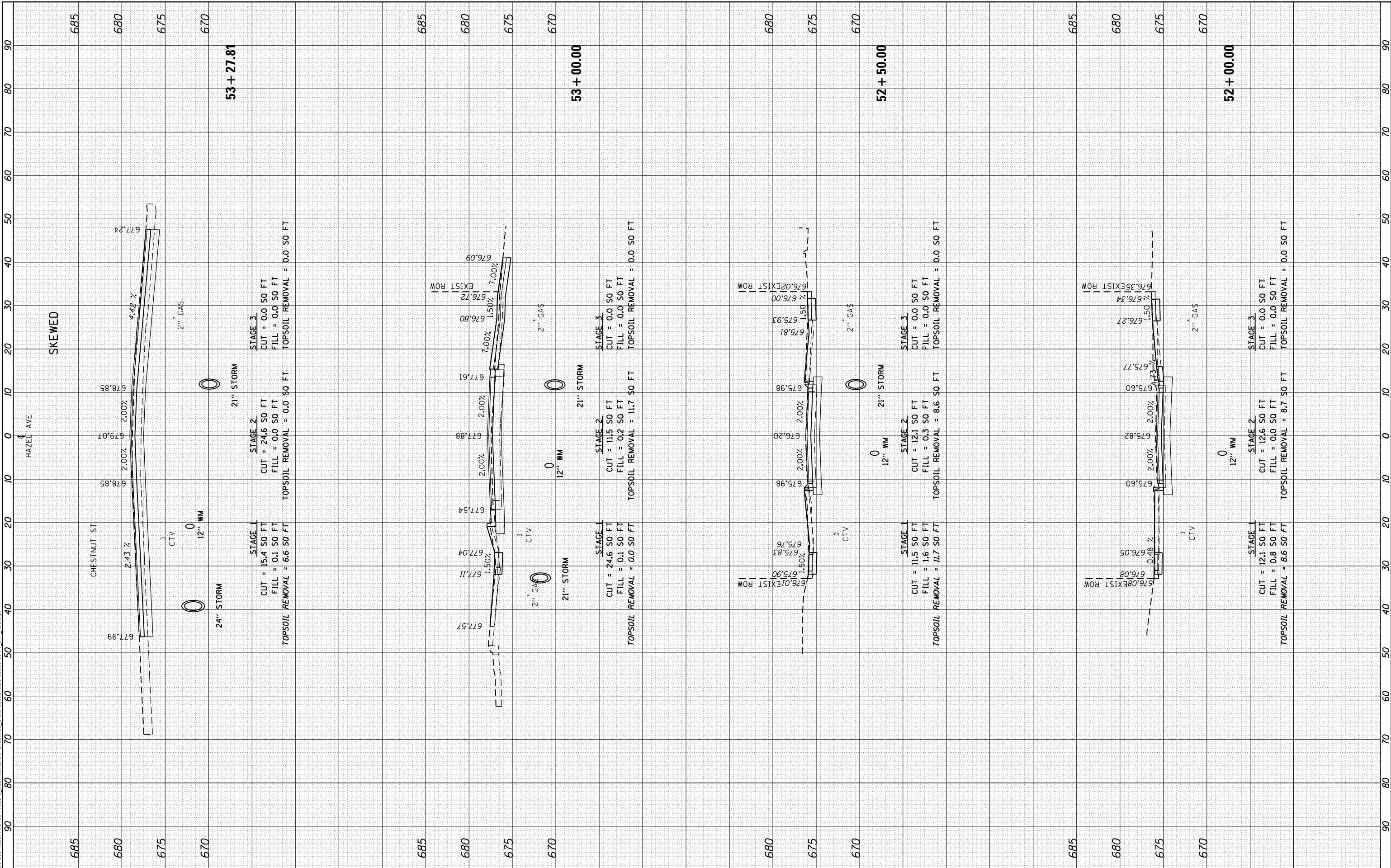
HAZEL AVENUE IMPROVEMENTS CROSS SECTIONS	
SCALE: 1"=5'V	SHEET 42 OF 51 SHEETS
STA. 51+50.00	TO STA. 51+88.02

F.A.U. RTE. 1263	SECTION 20-00108-00-PV	COUNTY LAKE	TOTAL SHEETS 221	SHEET NO. 212
ILLINOIS FED. AID PROJECT			CONTRACT NO. 61K74	

FINAL SURVEY	SURVEYED	BY	DATE
NOTE BOOK	PLOTTED		
NO.	TEMPLATE		
	AREAS CHECKED		
	AREAS CHECKED		

ORIGINAL SURVEY	SURVEYED	BY	DATE
NOTE BOOK	PLOTTED		
NO.	TEMPLATE		
	AREAS CHECKED		
	AREAS CHECKED		

MODEL: Defaulr
 FILE NAME: P:\09-2006-Hazel Avenue Phase II.Dwg
 Description: Cross Sections\0-00-108-00-PV_SHT_X55.dwg



USER NAME = gellwanger	DESIGNED -	REVISOR -
	DRAWN -	REVISOR -
PLOT SCALE = 20.0000' / in.	CHECKED -	REVISOR -
PLOT DATE = 9/10/2024	DATE = 09/09/2024	REVISOR -

STATE OF ILLINOIS
 DEPARTMENT OF TRANSPORTATION

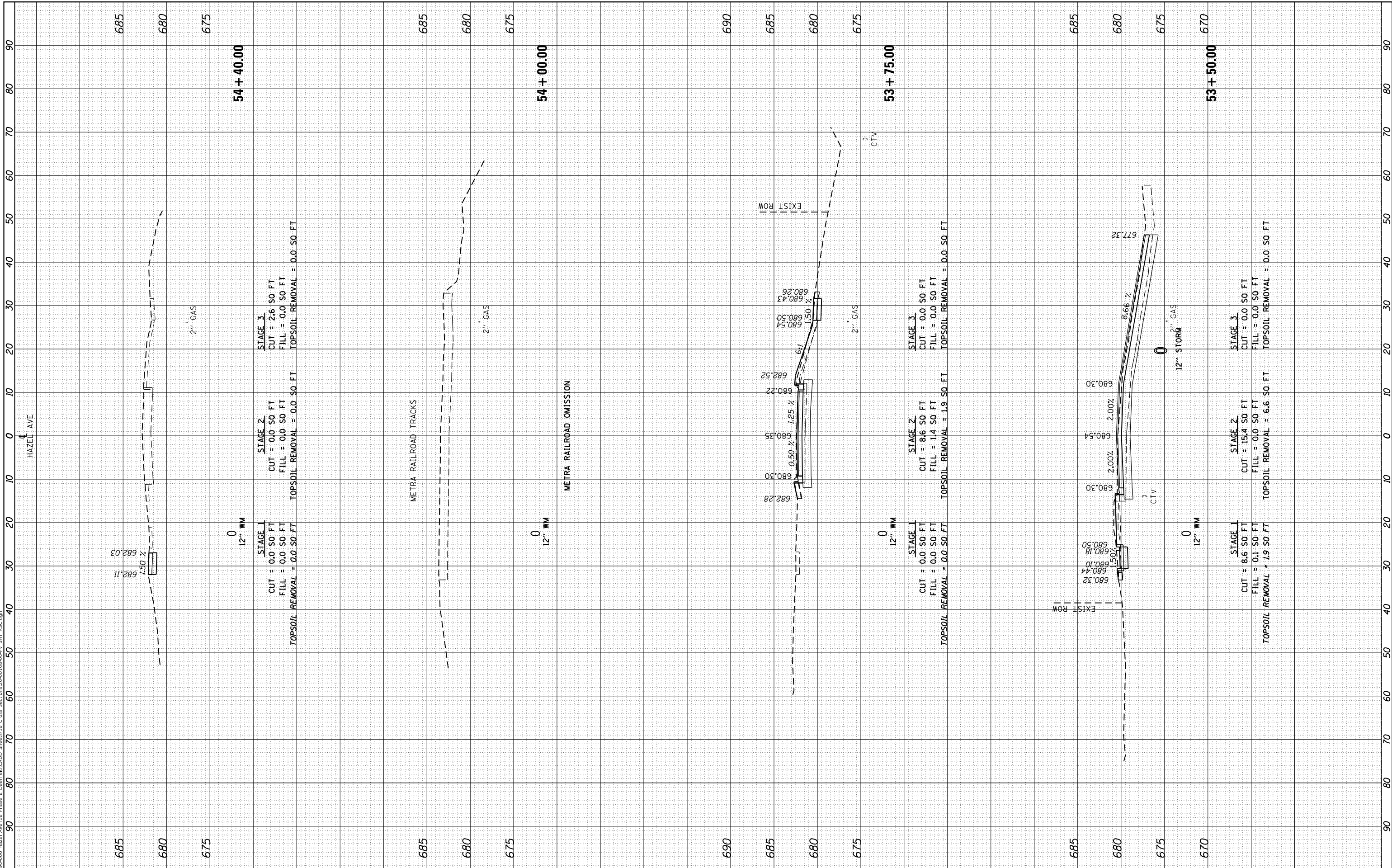
HAZEL AVENUE IMPROVEMENTS CROSS SECTIONS	
SCALE: 1"=5'V	SHEET 43 OF 51 SHEETS
STA. 52+00.00	TO STA. 53+27.81

F.A.U. RTE. 1263	SECTION 20-00108-00-PV	COUNTY LAKE	TOTAL SHEETS 221	SHEET NO. 213
ILLINOIS FED. AID PROJECT			CONTRACT NO. 61K74	

FINAL SURVEY NO.	SURVEYED PLOTTED AREAS CHECKED	BY	DATE

ORIGINAL SURVEY NO.	SURVEYED PLOTTED AREAS CHECKED	BY	DATE

MODEL: Definitive
 FILE NAME: P100-006 - Hazel Avenue Phase II - Description of Work - Cross Sections 20-00108-00-PV_SHT 155.dgn



BLA, Inc.

USER NAME = gellwanger	DESIGNED -	REVISED -
	DRAWN -	REVISED -
	CHECKED -	REVISED -
	DATE - 09/09/2024	REVISED -

**STATE OF ILLINOIS
 DEPARTMENT OF TRANSPORTATION**

**HAZEL AVENUE IMPROVEMENTS
 CROSS SECTIONS**

1"=5'V
 SCALE: 1"=10'H

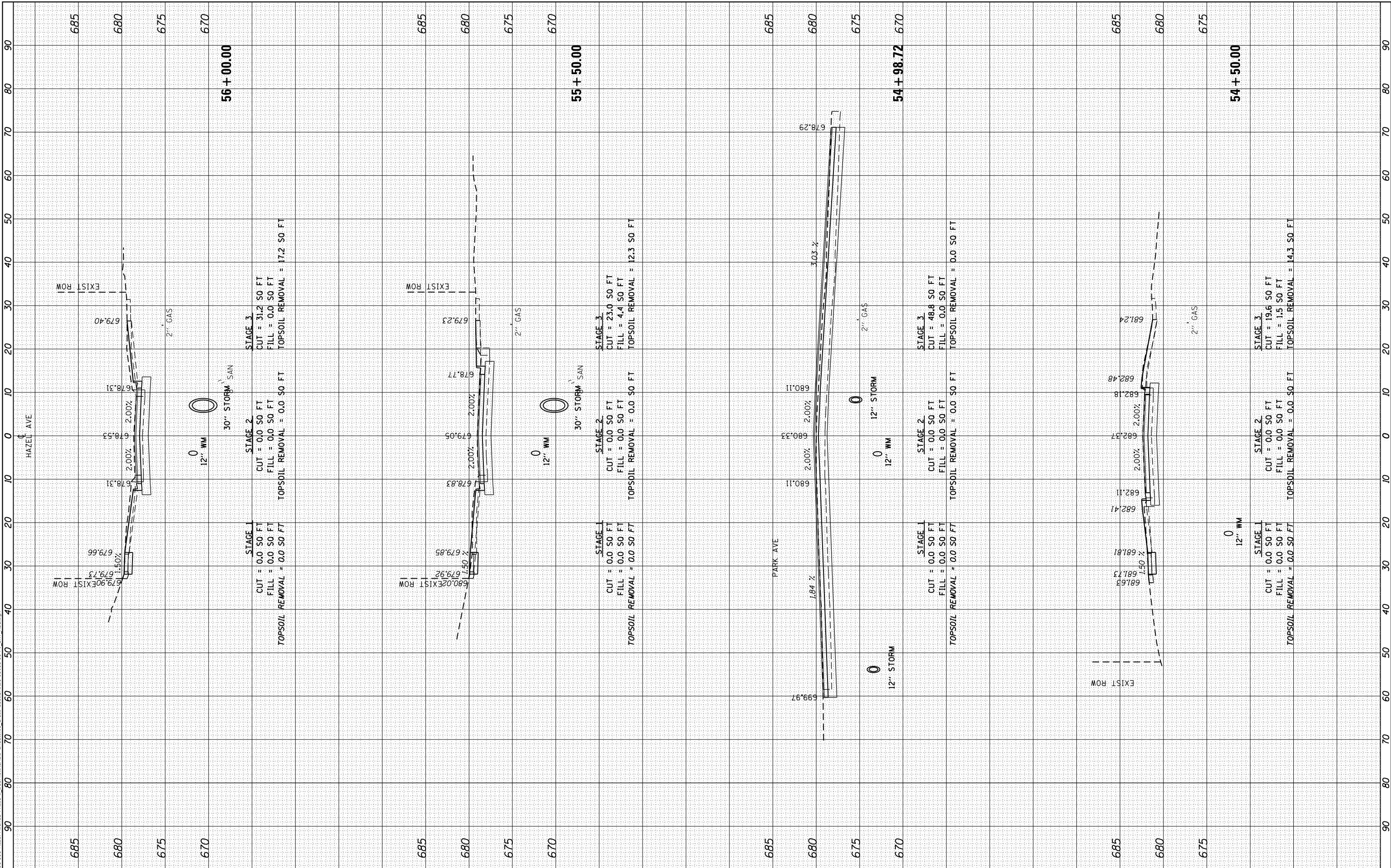
SHEET 44 OF 51 SHEETS STA. 53+50.00 TO STA. 54+40.00

F.A.U. RTE. 1263	SECTION 20-00108-00-PV	COUNTY LAKE	TOTAL SHEETS 221	SHEET NO. 214
CONTRACT NO. 61K74				
ILLINOIS FED. AID PROJECT				

FINAL SURVEY NO.	SURVEYED	DATE
NOTE BOOK	PLOTTED	
AREAS CHECKED	TEMPLATE	
	AREAS CHECKED	

ORIGINAL SURVEY NO.	SURVEYED	DATE
NOTE BOOK	PLOTTED	
AREAS CHECKED	TEMPLATE	
	AREAS CHECKED	

MODEL: Definit
 FILE NAME: P:\09-2006-Hazel Avenue Phase II.Dwg
 Description: Cross Sections\010-00-00-PV_SHT_X5C.dwg



USER NAME = gellwanger	DESIGNED -	REVISOR -
	DRAWN -	REVISOR -
PLOT SCALE = 20.0000' / in.	CHECKED -	REVISOR -
PLOT DATE = 9/10/2024	DATE = 09/09/2024	REVISOR -

**STATE OF ILLINOIS
 DEPARTMENT OF TRANSPORTATION**

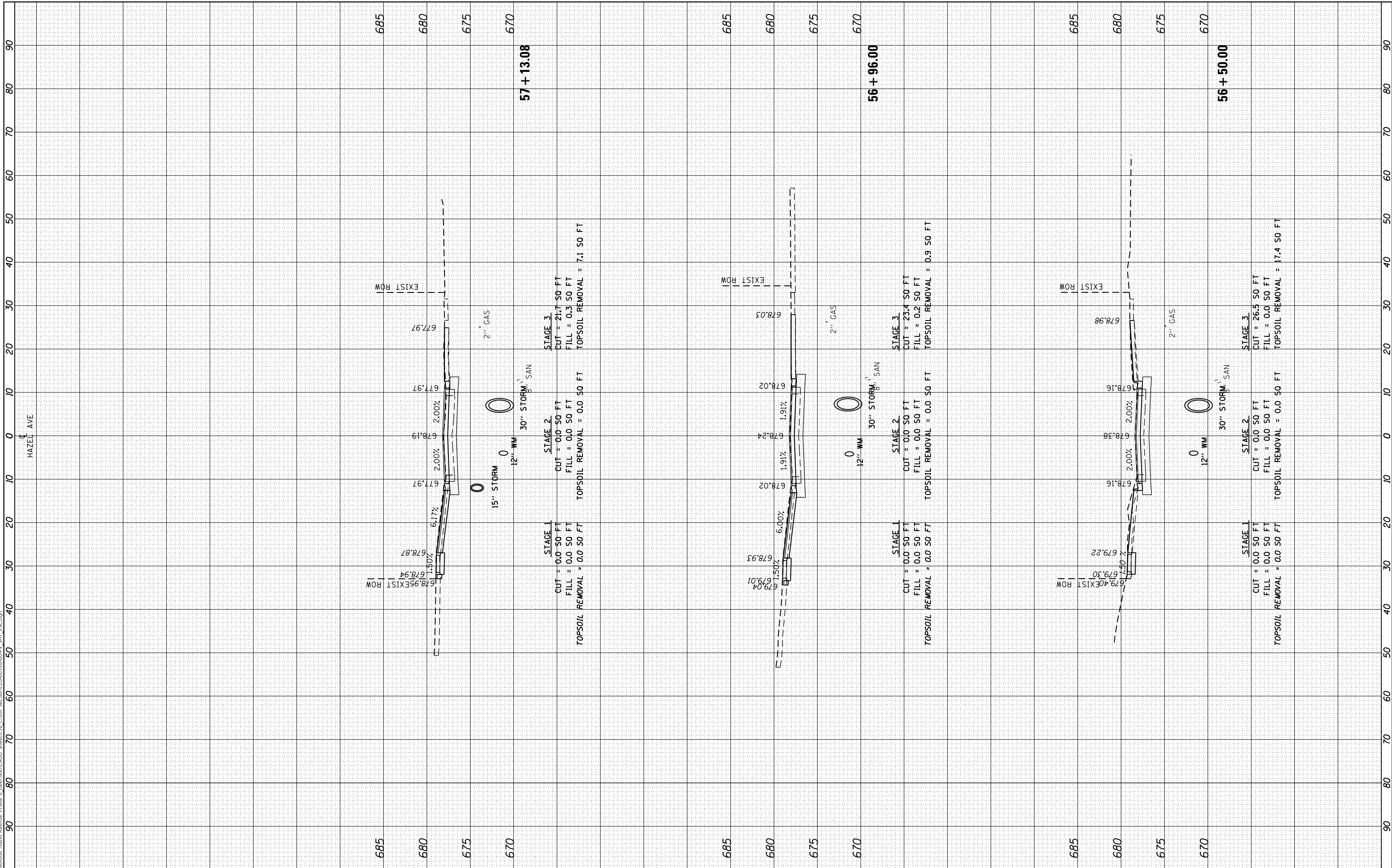
HAZEL AVENUE IMPROVEMENTS CROSS SECTIONS			
1"=5'V			
SCALE: 1"=10'H	SHEET 45	OF 51 SHEETS	STA. 54+50.00 TO STA. 56+00.00

F.A.U. RTE. 1263	SECTION 20-00108-00-PV	COUNTY LAKE	TOTAL SHEETS 221	SHEET NO. 215
ILLINOIS FED. AID PROJECT				CONTRACT NO. 61K74

FINAL SURVEY NO.	SURVEYED PLOTTED AREAS CHECKED	BY	DATE

ORIGINAL SURVEY NO.	SURVEYED PLOTTED AREAS CHECKED	BY	DATE

MODEL: Definitive
 FILE NAME: P100-006 - Hazel Avenue Phase II - Design/CADD Sheets/16 Cross Sections/20-00108-00-PV_SHT_155.dgn



USER NAME = gellwanger	DESIGNED -	REVISED -
	DRAWN -	REVISED -
PLOT SCALE = 20.0000' / in.	CHECKED -	REVISED -
PLOT DATE = 9/10/2024	DATE = 09/09/2024	REVISED -

**STATE OF ILLINOIS
 DEPARTMENT OF TRANSPORTATION**

**HAZEL AVENUE IMPROVEMENTS
 CROSS SECTIONS**

1"=5'V
 SCALE: 1"=10'H

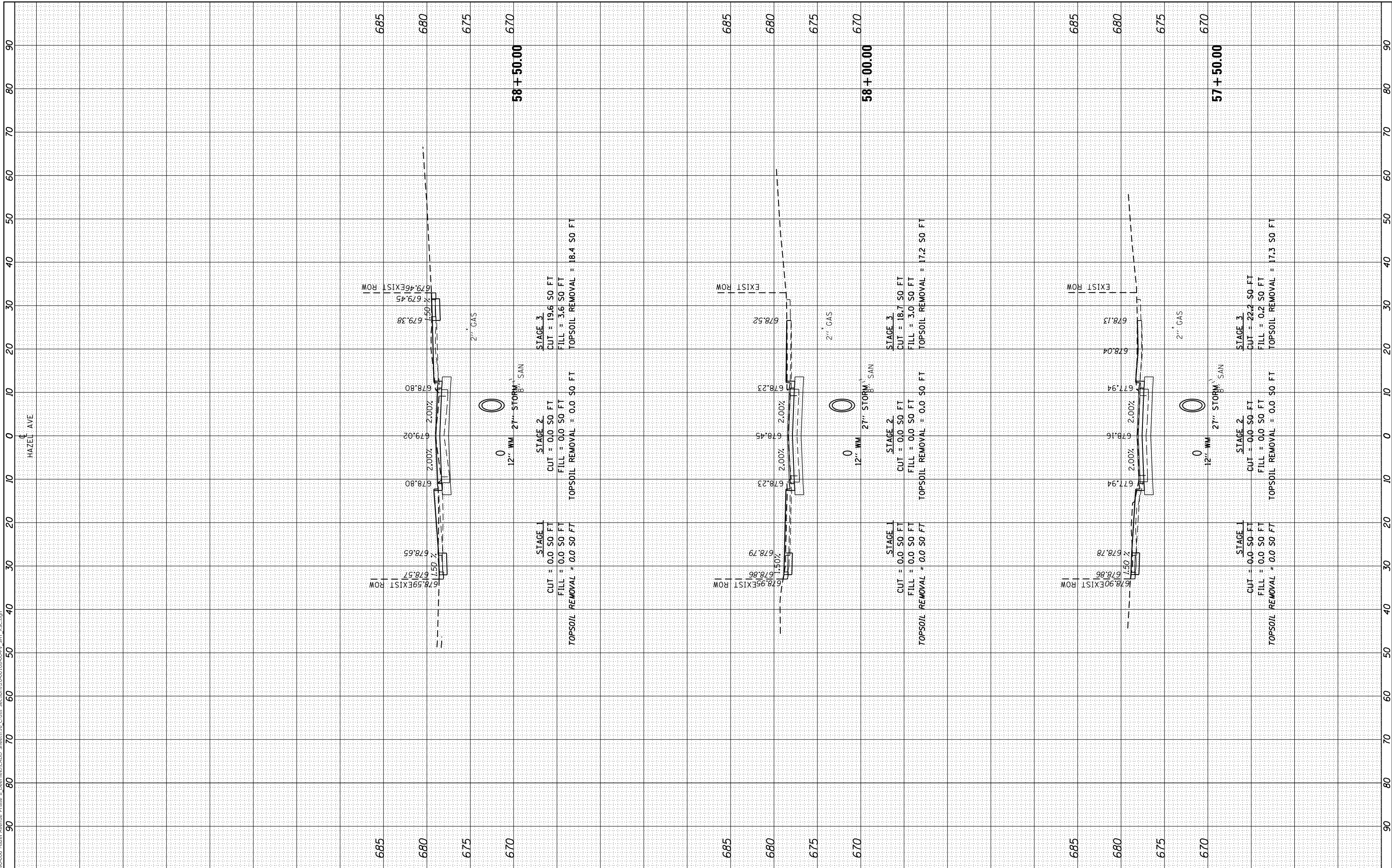
SHEET 46 OF 51 SHEETS STA. 56+50.00 TO STA. 57+13.08

F.A.U. RTE. 1263	SECTION 20-00108-00-PV	COUNTY LAKE	TOTAL SHEETS 221	SHEET NO. 216
CONTRACT NO. 61K74				
ILLINOIS FED. AID PROJECT				

FINAL SURVEY NO.	SURVEYED PLOTTED AREAS CHECKED	BY	DATE

ORIGINAL SURVEY NO.	SURVEYED PLOTTED AREAS CHECKED	BY	DATE

MODEL: Definit
 FILE NAME: P100-006 - Hazel Avenue Phase II - Description of Cross Sections 20-00108-00-PV_SHT 155.dgn



USER NAME = gellwanger	DESIGNED -	REVISED -
	DRAWN -	REVISED -
PLOT SCALE = 20,0000' / in.	CHECKED -	REVISED -
PLOT DATE = 9/10/2024	DATE = 09/09/2024	REVISED -

STATE OF ILLINOIS
 DEPARTMENT OF TRANSPORTATION

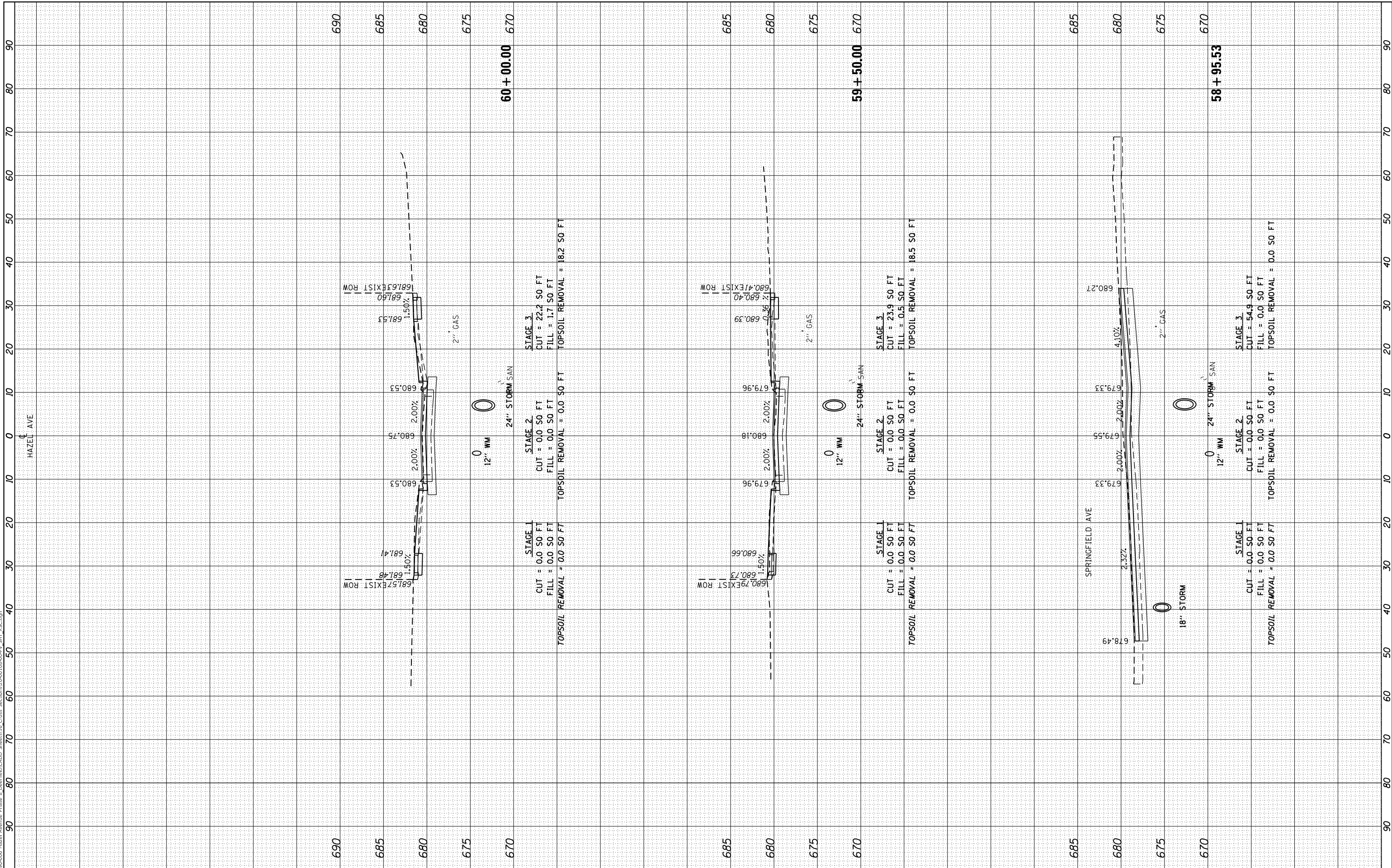
HAZEL AVENUE IMPROVEMENTS CROSS SECTIONS	
1"=5'V	SCALE: 1"=10'H
SHEET 47	OF 51 SHEETS
STA. 57+50.00	TO STA. 58+50.00

F.A.U. RTE. 1263	SECTION 20-00108-00-PV	COUNTY LAKE	TOTAL SHEETS 221	SHEET NO. 217
CONTRACT NO. 61K74				
ILLINOIS FED. AID PROJECT				

FINAL SURVEY NO.	SURVEYED PLOTTED AREAS CHECKED	BY	DATE
NOTE BOOK	TEMPLATE		
	AREAS CHECKED		

ORIGINAL SURVEY NO.	SURVEYED PLOTTED AREAS CHECKED	BY	DATE
	TEMPLATE		
	AREAS CHECKED		

MODEL: Definit
 FILE NAME: F:\09-2006-Hazel Avenue Phase II.Dwg
 Description: Cross Sections 20-00108-00-PV_SHT 155.dwg



USER NAME = gellwanger	DESIGNED -	REVISIONS
PLOT SCALE = 20,0000' / in.	DRAWN -	REVISIONS
PLOT DATE = 9/10/2024	CHECKED -	REVISIONS
	DATE = 09/09/2024	REVISIONS

STATE OF ILLINOIS
 DEPARTMENT OF TRANSPORTATION

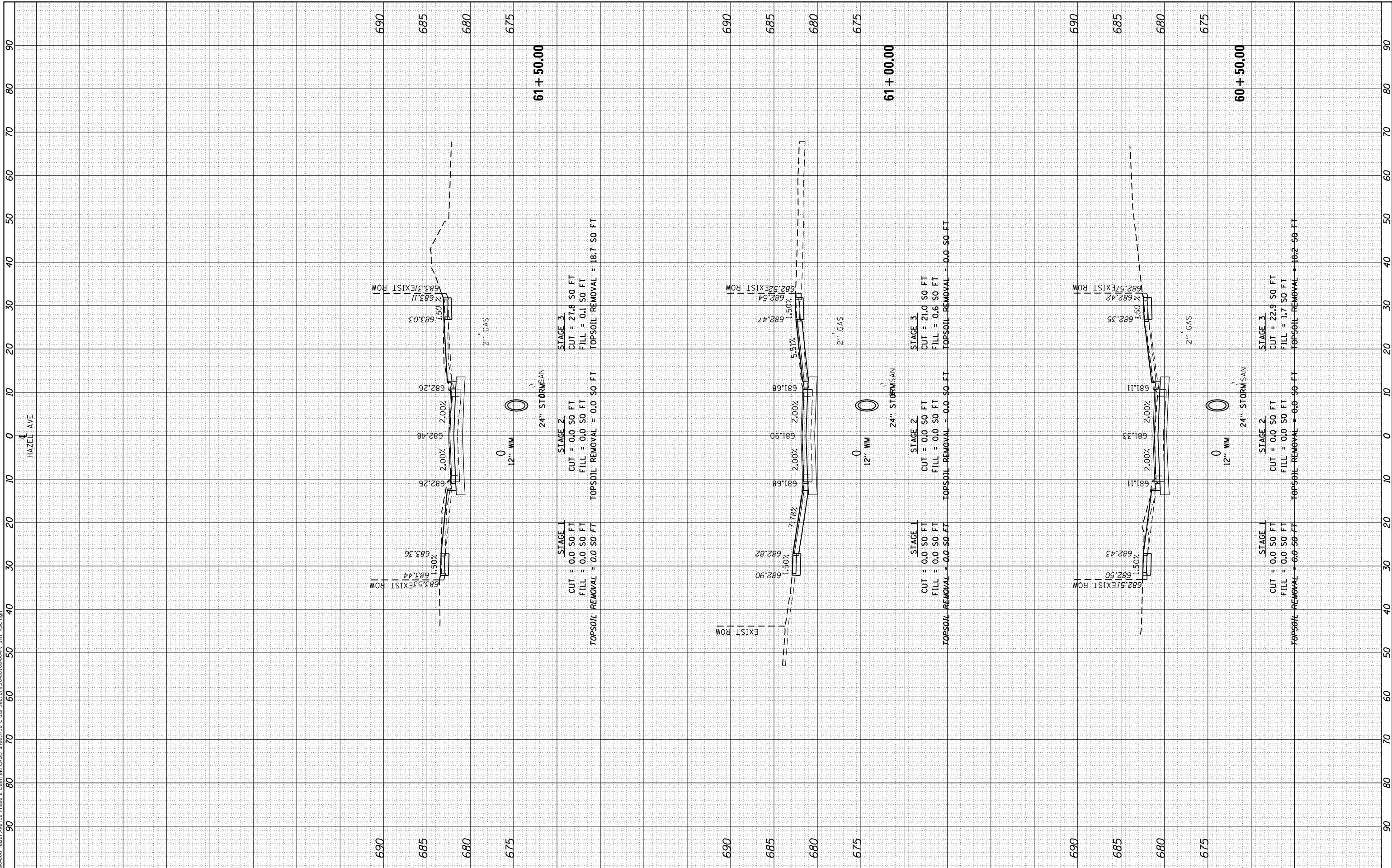
HAZEL AVENUE IMPROVEMENTS CROSS SECTIONS	
SCALE: 1"=5'V	SHEET 48 OF 51 SHEETS
STA. 58+95.53 TO STA. 60+00.00	

F.A.U. RTE. 1263	SECTION 20-00108-00-PV	COUNTY LAKE	TOTAL SHEETS 221	SHEET NO. 218
CONTRACT NO. 61K74				
ILLINOIS FED. AID PROJECT				

FINAL SURVEY NO.	SURVEYED PLOTTED AREAS CHECKED	BY	DATE
NOTE BOOK	TEMPLATE		
	AREAS CHECKED		

ORIGINAL SURVEY NO.	SURVEYED PLOTTED AREAS CHECKED	BY	DATE
NOTE BOOK	TEMPLATE		
	AREAS CHECKED		

MODEL: Definit
 FILE NAME: P100-006 - Hazel Avenue Phase II - Description of Cross Sections 20-00108-00-PV_SHT 155.dgn



USER NAME = gellwanger	DESIGNED -	REVISED -
	DRAWN -	REVISED -
PLOT SCALE = 20.0000' / in.	CHECKED -	REVISED -
PLOT DATE = 9/10/2024	DATE = 09/09/2024	REVISED -

STATE OF ILLINOIS
 DEPARTMENT OF TRANSPORTATION

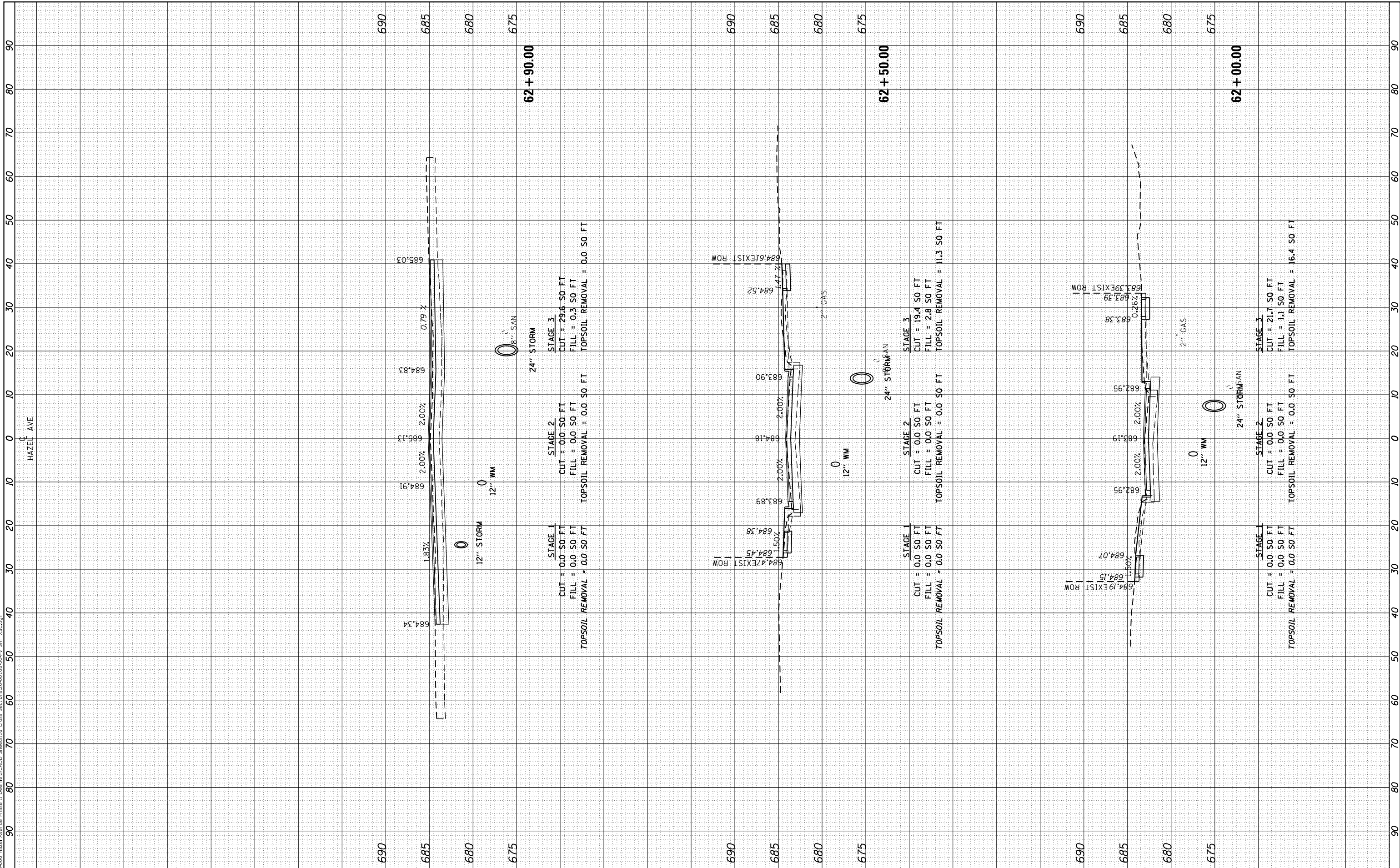
HAZEL AVENUE IMPROVEMENTS CROSS SECTIONS	
1"=5'V	
SCALE: 1"=10'H	SHEET 49 OF 51 SHEETS
STA. 60+50.00	TO STA. 61+50.00

F.A.U. RTE. 1263	SECTION 20-00108-00-PV	COUNTY LAKE	TOTAL SHEETS 221	SHEET NO. 219
CONTRACT NO. 61K74				
ILLINOIS FED. AID PROJECT				

FINAL SURVEY NO.	SURVEYED	BY	DATE
NOTE BOOK	PLOTTED		
AREAS CHECKED	TEMPLATE		
	AREAS CHECKED		

ORIGINAL SURVEY NO.	SURVEYED	BY	DATE
NOTE BOOK	PLOTTED		
AREAS CHECKED	TEMPLATE		
	AREAS CHECKED		

MODEL: Definit
 FILE NAME: P:\09-2006-Hazel Avenue Phase II Design\B\CADD Sheets\16 Cross Sections\20-00108-00-PV_SHT_155.dgn



USER NAME = gellwanger	DESIGNED -	REVISOR -
	DRAWN -	REVISOR -
PLOT SCALE = 20.0000' / in.	CHECKED -	REVISOR -
PLOT DATE = 9/10/2024	DATE = 09/09/2024	REVISOR -

**STATE OF ILLINOIS
 DEPARTMENT OF TRANSPORTATION**

**HAZEL AVENUE IMPROVEMENTS
 CROSS SECTIONS**

SCALE: 1"=5'V
 1"=10'H

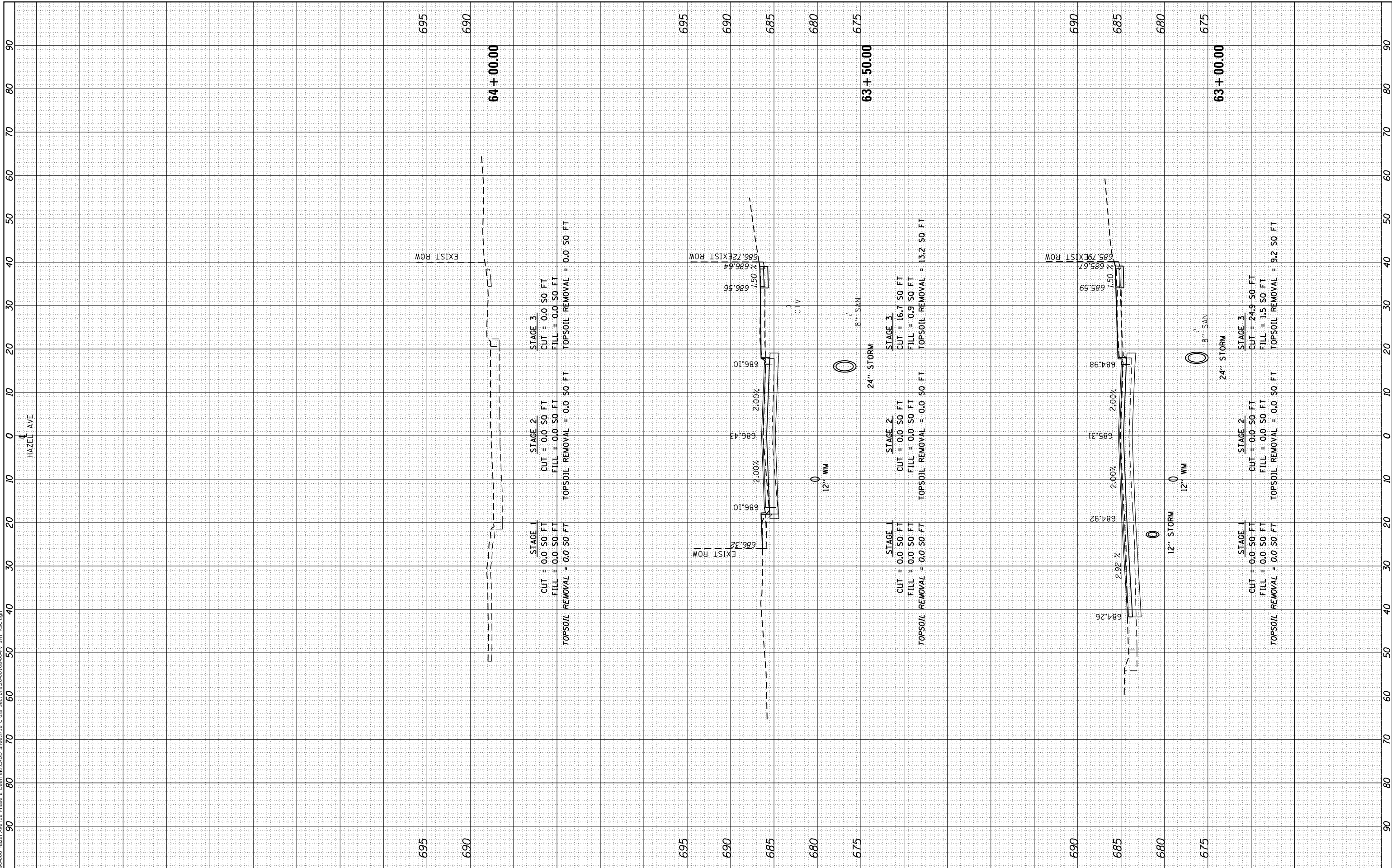
F.A.U. RTE. 1263	SECTION 20-00108-00-PV	COUNTY LAKE	TOTAL SHEETS 221	SHEET NO. 220
ILLINOIS FED. AID PROJECT			CONTRACT NO. 61K74	

SCALE: 1"=5'V
 1"=10'H
 SHEET 50 OF 51 SHEETS
 STA. 62+00.00 TO STA. 62+90.00

FINAL SURVEY NO.	SURVEYED	BY	DATE
NOTE BOOK	PLOTTED		
AREAS CHECKED	TEMPLATE		
	AREAS CHECKED		

ORIGINAL SURVEY NO.	SURVEYED	BY	DATE
NOTE BOOK	PLOTTED		
AREAS CHECKED	TEMPLATE		
	AREAS CHECKED		

MODEL: Definitive
 FILE NAME: P100-006 - Hazel Avenue Phase II - Design/Construct Streets/US Cross Sections/20-00108-00-PV_SHT_155.dgn



USER NAME = gellwanger	DESIGNED -	REVISED -
	DRAWN -	REVISED -
PLOT SCALE = 20.0000' / in.	CHECKED -	REVISED -
PLOT DATE = 9/10/2024	DATE = 09/09/2024	REVISED -

**STATE OF ILLINOIS
 DEPARTMENT OF TRANSPORTATION**

**HAZEL AVENUE IMPROVEMENTS
 CROSS SECTIONS**

1"=5'V
 SCALE: 1"=10'H

SHEET 51 OF 51 SHEETS
 STA. 63+00.00 TO STA. 64+00.00

F.A.U. RTE. 1263	SECTION 20-00108-00-PV	COUNTY LAKE	TOTAL SHEETS 221	SHEET NO. 221
ILLINOIS FED. AID PROJECT				
CONTRACT NO. 61K74				