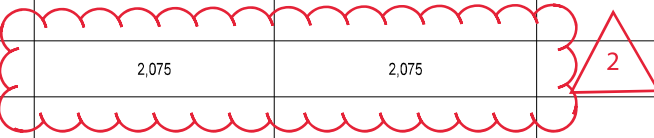


CODE NO.	ITEM	UNIT	TOTAL QUANTITY	CONSTRUCTION TYPE CODE	
				ROADWAY-0004	TRAINEES-0042
				80 % FEDERAL/ 20 % LOCAL	80 % FEDERAL/ 20 % LOCAL
20101000	TEMPORARY FENCE	FOOT	288	288	
20101100	TREE TRUNK PROTECTION	EACH	96	96	
* 20101200	TREE ROOT PRUNING	EACH	60	60	
* 20101300	TREE PRUNING (1 TO 10 INCH DIAMETER)	EACH	19	19	
* 20101350	TREE PRUNING (OVER 10 INCH DIAMETER)	EACH	35	35	
20101700	SUPPLEMENTAL WATERING	UNIT	10	10	
20200100	EARTH EXCAVATION	CU YD	2,075	2,075	
20201200	REMOVAL AND DISPOSAL OF UNSUITABLE MATERIAL	CU YD	1,137	1,137	
21001000	GEOTECHNICAL FABRIC FOR GROUND STABILIZATION	SQ YD	3,676	3,676	
21101505	TOPSOIL EXCAVATION AND PLACEMENT	CU YD	965	965	
25000400	NITROGEN FERTILIZER NUTRIENT	POUND	131	131	
25000600	POTASSIUM FERTILIZER NUTRIENT	POUND	131	131	
25200110	SODDING, SALT TOLERANT	SQ YD	7,180	7,180	
28000250	TEMPORARY EROSION CONTROL SEEDING	POUND	297	297	

\* SPECIALTY ITEM



FILE NAME = \\A961-076.Salem Drive (Meethersfield to Schaumburg) Phase I\ICADD Sheets\03\_SOD\061-076\_Summary of Quantities.dgn



USER NAME = ajames	DESIGNED - AJ	REVISED 10/29/2024
	DRAWN - AJ	REVISED -
PLOT SCALE = 2.0000' / in.	CHECKED - JLT	REVISED -
PLOT DATE = 10/29/2024	DATE - 9/27/2024	REVISED -

VILLAGE OF SCHAUMBURG

SALEM DRIVE - VILLAGE OF SCHAUMBURG  
SUMMARY OF QUANTITIES

SCALE: \_\_\_\_\_ SHEET OF SHEETS STA. \_\_\_\_\_ TO STA. \_\_\_\_\_

F.A.U. RTE.	SECTION	COUNTY	TOTAL SHEETS	SHEET NO.
5215	22-00140-00-PV	COOK	107	4
ILLINOIS			CONTRACT NO. 61K83	

SCHEDULE OF EARTHWORK

SALEM DRIVE BIKE PATH EARTHWORK QUANTITIES

CUT					
STATION	CUT (SF)	AVERAGE	LENGTH	TOTAL	TOTAL (CY)
100+50	28.4				
		29.00	50.00	1450.24	53.71
101+00	29.6				
		29.39	50.00	1469.53	54.43
101+50	29.2				
		28.77	32.56	936.80	34.70
101+83	28.4				
		26.04	17.44	454.08	16.82
102+00	23.7				
		23.65	7.58	179.26	6.64
102+08	23.6				
		29.62	39.19	1160.97	43.00
102+47	35.7				
		35.92	3.23	116.03	4.30
102+50	36.2				
		29.75	50.00	1487.42	55.09
103+00	23.3				
		23.16	7.03	162.82	6.03
103+07	23.0				
		24.30	42.97	1044.21	38.67
103+50	25.6				
		21.66	23.19	502.19	18.60
103+73	17.7				
		18.52	26.81	496.50	18.39
104+00	19.3				
		19.26	0.96	18.49	0.68
104+01	19.2				
		15.81	38.43	607.46	22.50
104+39	12.4				
		13.75	10.61	145.91	5.40
104+50	15.1				
		15.04	42.43	638.28	23.64
104+92	15.0				
		7.51	7.57	56.82	2.10
105+00	0.0				
		8.49	50.00	424.55	15.72
105+50	17.0				
		18.07	19.80	357.78	13.25
105+70	19.2				
		17.08	20.69	353.28	13.08
105+90	15.0				
		12.70	9.51	120.80	4.47
106+00	10.4				
		10.66	50.00	532.82	19.73
106+50	10.9				
		20.94	5.43	113.72	4.21
106+55	31.0				
		30.98	44.57	1380.66	51.14
107+00	31.0				
		22.17	34.83	772.22	28.60
107+35	13.4				
		13.11	15.17	198.92	7.37
107+50	12.9				
		13.35	40.63	542.50	20.09
107+91	13.9				
		6.93	9.37	64.90	2.40
108+00	0.0				
		6.14	13.08	80.33	2.98
108+13	12.3				
		10.23	36.92	377.74	13.99

SALEM DRIVE BIKE PATH EARTHWORK QUANTITIES

FILL					
STATION	FILL (SF)	AVERAGE	LENGTH	TOTAL	TOTAL (CY)
100+50	0.0				
		0.00	50.00	0.00	0.00
101+00	0.0				
		0.00	50.00	0.00	0.00
101+50	0.0				
		0.00	32.56	0.00	0.00
101+83	0.0				
		0.00	17.44	0.00	0.00
102+00	0.0				
		0.00	7.58	0.00	0.00
102+08	0.0				
		0.00	39.19	0.00	0.00
102+47	0.0				
		0.00	3.23	0.00	0.00
102+50	0.0				
		0.00	50.00	0.00	0.00
103+00	0.0				
		0.00	7.03	0.00	0.00
103+07	0.0				
		0.00	42.97	0.00	0.00
103+50	0.0				
		0.00	23.19	0.00	0.00
103+73	0.0				
		0.00	26.81	0.00	0.00
104+00	0.0				
		0.00	0.96	0.00	0.00
104+01	0.0				
		0.00	38.43	0.00	0.00
104+39	0.0				
		0.00	10.61	0.00	0.00
104+50	0.0				
		0.00	42.43	0.00	0.00
104+92	0.0				
		0.00	7.57	0.00	0.00
105+00	0.0				
		5.21	19.80	103.07	3.82
105+50	0.0				
		5.21	20.69	107.70	3.99
105+70	10.4				
		0.00	9.51	0.00	0.00
105+90	0.0				
		0.00	50.00	0.00	0.00
106+00	0.0				
		0.00	5.43	0.00	0.00
106+50	0.0				
		0.00	44.57	0.00	0.00
107+00	0.0				
		0.00	34.83	0.00	0.00
107+35	0.0				
		0.24	15.17	3.70	0.14
107+50	0.5				
		0.79	40.63	32.05	1.19
107+91	1.1				
		4.48	9.37	41.95	1.55
108+00	7.9				
		3.93	13.08	51.43	1.90
108+13	0.0				
		0.00	36.92	0.00	0.00

SALEM DRIVE BIKE PATH EARTHWORK QUANTITIES

TOPSOIL EXCAVATION AND PLACEMENT					
STATION	TOPSOIL STRIP(SF)	AVERAGE	LENGTH	TOTAL	TOTAL (CY)
100+50	14.8				
		14.82	50.00	741.22	27.45
101+00	14.9				
		11.30	50.00	565.12	20.93
101+50	7.8				
		8.02	32.56	261.28	9.68
101+83	8.3				
		5.25	17.44	91.51	3.39
102+00	2.2				
		2.15	7.58	16.31	0.60
102+08	2.1				
		7.41	39.19	290.35	10.75
102+47	12.7				
		12.73	3.23	41.11	1.52
102+50	12.7				
		7.22	50.00	361.02	13.37
103+00	1.7				
		1.81	7.03	12.72	0.47
103+07	1.9				
		4.72	42.97	202.96	7.52
103+50	7.5				
		4.85	23.19	112.56	4.17
103+73	2.2				
		7.14	26.81	191.45	7.09
104+00	12.1				
		12.11	0.96	11.63	0.43
104+01	12.1				
		7.10	38.43	272.67	10.10
104+39	2.1				
		8.15	10.61	86.52	3.20
104+50	14.2				
		8.20	42.43	347.99	12.89
104+92	2.2				
		1.08	7.57	8.17	0.30
105+00	0.0				
		1.10	50.00	54.86	2.03
105+50	2.2				
		1.10	19.80	21.73	0.80
105+70	0.0				
		3.85	20.69	79.62	2.95
105+90	7.7				
		4.93	9.51	46.92	1.74
106+00	2.2				
		2.24	50.00	112.11	4.15
106+50	2.3				
		1.16	5.43	6.28	0.23
106+55	0.0				
		0.00	44.57	0.00	0.00
107+00	0.0				
		7.08	34.83	246.76	9.14
107+35	14.2				
		13.18	15.17	199.92	7.40
107+50	12.2				
		13.27	40.63	539.13	19.97
107+91	14.4				
		11.27	9.37	105.55	3.91
108+00	8.2				
		10.21	13.08	133.49	4.94
108+13	12.2				
		7.17	36.92	264.63	9.80

FILE NAME = \\A:\861-076\Salem Drive (Meethersfield to Schaumburg) Phase II\CADD Sheets\05\_Schedules\861-076\_Schedule of Quantities.dgn



USER NAME = ajames	DESIGNED - AJ	REVISED - 10/29/2024
	DRAWN - AJ	REVISED -
PLOT SCALE = 2.0000' / in.	CHECKED - JLT	REVISED -
PLOT DATE = 10/29/2024	DATE - 9/27/2024	REVISED -

VILLAGE OF SCHAUMBURG

SALEM DRIVE - VILLAGE OF SCHAUMBURG  
SCHEDULE OF QUANTITIES

SCALE: SHEET OF SHEETS STA. TO STA.

F.A.U. RTE.	SECTION	COUNTY	TOTAL SHEETS	SHEET NO.
5215	22-00140-00-PV	COOK	107	16
			CONTRACT NO. 61K83	
ILLINOIS				

SCHEDULE OF EARTHWORK

SALEM DRIVE BIKE PATH EARTHWORK QUANTITIES

CUT					
STATION	CUT (SF)	AVERAGE	LENGTH	TOTAL	TOTAL (CY)
108+50	8.2				
		11.53	20.18	232.74	8.62
108+70	14.9				
		15.82	22.56	356.84	13.22
108+93	16.7				
		15.28	7.26	110.92	4.11
109+00	13.8				
		13.62	44.50	606.13	22.45
109+45	13.4				
		13.90	5.50	76.43	2.83
109+50	14.4				
		15.42	14.32	220.88	8.18
109+64	16.5				
		14.45	35.68	515.45	19.09
110+00	12.4				
		14.23	14.48	206.01	7.63
110+14	16.0				
		17.10	20.25	346.30	12.83
110+35	18.2				
		17.66	15.27	269.65	9.99
110+50	17.2				
		18.98	37.50	711.77	26.36
110+88	20.8				
		18.65	12.50	233.16	8.64
111+00	16.5				
		16.18	7.64	123.58	4.58
111+08	15.8				
		14.18	13.02	184.67	6.84
111+21	12.5				
		15.05	29.34	441.54	16.35
111+50	17.6				
		17.24	27.92	481.39	17.83
111+78	16.9				
		13.34	22.08	294.57	10.91
112+00	9.8				
		10.48	20.22	211.95	7.85
112+20	11.2				
		11.02	29.78	328.16	12.15
112+50	10.8				
		8.75	0.62	5.42	0.20
112+51	6.6				
		6.68	37.89	253.05	9.37
112+89	6.7				
		8.35	10.92	91.20	3.38
112+99	10.0				
		11.62	0.57	6.62	0.25
113+00	13.2				
		13.40	40.69	545.39	20.20
113+41	13.6				
		13.47	9.31	125.39	4.64
113+50	13.4				
		10.75	8.29	89.15	3.30
113+58	8.1				
		7.39	41.71	308.32	11.42
114+00	6.7				
		12.49	10.39	129.74	4.81
114+10	18.3				
		18.32	19.24	352.55	13.06
114+30	18.3				
		19.76	20.37	402.56	14.91

2

2

SALEM DRIVE BIKE PATH EARTHWORK QUANTITIES

FILL					
STATION	FILL (SF)	AVERAGE	LENGTH	TOTAL	TOTAL (CY)
108+50	0.0				
		0.00	20.18	0.00	0.00
108+70	0.0				
		0.04	22.56	0.90	0.03
108+93	0.1				
		0.04	7.26	0.29	0.01
109+00	0.0				
		0.00	44.50	0.00	0.00
109+45	0.0				
		0.10	5.50	0.58	0.02
109+50	0.2				
		0.11	14.32	1.58	0.06
109+64	0.0				
		0.01	35.68	0.21	0.01
110+00	0.0				
		0.00	14.48	0.00	0.00
110+14	0.0				
		0.00	20.25	0.00	0.00
110+35	0.0				
		0.00	15.27	0.00	0.00
110+50	0.0				
		0.00	37.50	0.00	0.00
110+88	0.0				
		0.00	12.50	0.00	0.00
111+00	0.0				
		0.00	7.64	0.00	0.00
111+08	0.0				
		0.00	13.02	0.00	0.00
111+21	0.0				
		0.00	29.34	0.00	0.00
111+50	0.0				
		0.00	27.92	0.02	0.00
111+78	0.0				
		0.00	22.08	0.02	0.00
112+00	0.0				
		0.00	20.22	0.00	0.00
112+20	0.0				
		0.00	29.78	0.00	0.00
112+50	0.0				
		0.00	0.62	0.00	0.00
112+51	0.0				
		0.00	37.89	0.00	0.00
112+89	0.0				
		0.00	10.92	0.00	0.00
112+99	0.0				
		0.00	0.57	0.00	0.00
113+00	0.0				
		0.00	40.69	0.00	0.00
113+41	0.0				
		0.00	9.31	0.00	0.00
113+50	0.0				
		0.00	8.29	0.00	0.00
113+58	0.0				
		0.00	41.71	0.00	0.00
114+00	0.0				
		0.00	10.39	0.00	0.00
114+10	0.0				
		0.00	19.24	0.00	0.00
114+30	0.0				
		0.00	20.37	0.00	0.00

SALEM DRIVE BIKE PATH EARTHWORK QUANTITIES

TOPSOIL EXCAVATION AND PLACEMENT					
STATION	TOPSOIL STRIP(SF)	AVERAGE	LENGTH	TOTAL	TOTAL (CY)
108+50	2.1				
		8.23	20.18	166.05	6.15
108+70	14.4				
		11.82	22.56	266.56	9.87
108+93	9.3				
		5.66	7.26	41.10	1.52
109+00	2.0				
		2.03	44.50	90.53	3.35
109+45	2.0				
		7.79	5.50	42.83	1.59
109+50	13.5				
		11.36	14.32	162.62	6.02
109+64	9.2				
		5.59	35.68	199.57	7.39
110+00	2.0				
		8.27	14.48	119.81	4.44
110+14	14.5				
		13.34	20.25	270.09	10.00
110+35	12.2				
		7.05	15.27	107.58	3.98
110+50	1.9				
		8.01	37.50	300.46	11.13
110+88	14.1				
		11.11	12.50	138.85	5.14
111+00	8.1				
		10.45	7.64	79.80	2.96
111+08	12.8				
		7.37	13.02	95.92	3.55
111+21	2.0				
		7.08	29.34	207.70	7.69
111+50	12.2				
		13.15	27.92	367.28	13.60
111+78	14.1				
		8.05	22.08	177.69	6.58
112+00	2.0				
		8.23	20.22	166.47	6.17
112+20	14.5				
		13.30	29.78	396.19	14.67
112+50	12.1				
		7.03	0.62	4.36	0.16
112+51	2.0				
		1.96	37.89	74.11	2.74
112+89	2.0				
		0.98	10.92	10.68	0.40
112+99	0.0				
		4.77	0.57	2.72	0.10
113+00	9.5				
		10.45	40.69	425.38	15.75
113+41	11.4				
		11.76	9.31	109.44	4.05
113+50	12.1				
		6.07	8.29	50.33	1.86
113+58	0.0				
		1.03	41.71	42.77	1.58
114+00	2.1				
		7.46	10.39	77.52	2.87
114+10	12.9				
		12.45	19.24	239.62	8.87
114+30	12.0				
		7.01	20.37	142.83	5.29

FILE NAME = \\A:\861-076\Salem Drive (Meethersfield to Schaumburg) Phase II\CADD Sheets\05\_Schedules\861-076\_Schedule of Quantities.dgn



USER NAME = ajames	DESIGNED - AJ	REVISED 10/29/2024
PLOT SCALE = 2,000' = 1" = 1/8"	DRAWN - AJ	REVISED -
PLOT DATE = 10/29/2024	CHECKED - JLT	REVISED -
	DATE - 9/27/2024	REVISED -

VILLAGE OF SCHAUMBURG

SALEM DRIVE - VILLAGE OF SCHAUMBURG  
SCHEDULE OF QUANTITIES

SCALE: SHEET OF SHEETS STA. TO STA.

F.A.U. RTE.	SECTION	COUNTY	TOTAL SHEETS	SHEET NO.
5215	22-00140-00-PV	COOK	107	17
CONTRACT NO. 61K83				
ILLINOIS				

SCHEDULE OF EARTHWORK

SALEM DRIVE BIKE PATH EARTHWORK QUANTITIES					
CUT					
STATION	CUT (SF)	AVERAGE	LENGTH	TOTAL	TOTAL (CY)
114+50	21.2				
		23.61	35.03	827.00	30.63
114+85	26.0				
		25.41	14.97	380.32	14.09
115+00	24.8				
		22.32	1.35	30.14	1.12
115+01	19.8				
		19.80	46.25	915.53	33.91
115+48	19.7				
		19.19	2.40	46.06	1.71
115+50	18.6				
		19.12	21.68	414.48	15.35
115+72	19.6				
		16.77	28.32	474.80	17.59
116+00	13.9				
		15.50	45.36	703.29	26.05
116+45	17.1				
		22.10	4.64	102.55	3.80
116+50	27.1				
		28.18	17.81	501.97	18.59
116+68	29.2				
		29.94	32.19	963.71	35.69
117+00	30.6				
		26.84	41.30	1108.63	41.06
117+41	23.1				
		19.35	8.70	168.34	6.23
117+50	15.6				
		15.67	38.82	608.49	22.54
117+89	15.7				
		15.40	11.18	172.20	6.38
118+00	15.1				
		18.29	13.57	248.14	9.19
118+14	21.5				
		21.91	35.31	773.52	28.65
118+49	22.3				
		17.60	1.12	19.72	0.73
118+50	12.9				
		12.89	6.32	81.47	3.02
118+56	12.9				
		15.29	43.68	668.05	24.74
119+00	17.7				
		16.16	21.96	354.87	13.14
119+22	14.6				
		12.88	3.60	46.38	1.72
119+26	11.1				
		11.16	24.44	272.65	10.10
119+50	11.2				
		13.58	50.00	678.98	25.15
120+00	16.0				
		15.33	30.35	465.18	17.23
120+30	14.7				
		14.85	19.65	291.83	10.81
120+50	15.0				
		15.10	20.05	302.71	11.21
120+70	15.2				
		15.19	24.36	370.12	13.71
120+94	15.2				
		24.21	5.59	135.31	5.01
121+00	33.2				
		33.89	50.00	1694.34	62.75

2

2

SALEM DRIVE BIKE PATH EARTHWORK QUANTITIES					
FILL					
STATION	FILL (SF)	AVERAGE	LENGTH	TOTAL	TOTAL (CY)
114+50	0.0				
		0.00	35.03	0.04	0.00
114+85	0.0				
		0.04	14.97	0.54	0.02
115+00	0.1				
		9.96	1.35	13.45	0.50
115+01	19.8				
		9.92	46.25	459.01	17.00
115+48	0.0				
		0.06	2.40	0.13	0.00
115+50	0.1				
		0.06	21.68	1.32	0.05
115+72	0.0				
		0.01	28.32	0.17	0.01
116+00	0.0				
		0.00	45.36	0.00	0.00
116+45	0.0				
		0.19	4.64	0.89	0.03
116+50	0.4				
		0.30	17.81	5.26	0.19
116+68	0.2				
		0.10	32.19	3.30	0.12
117+00	0.0				
		0.00	41.30	0.00	0.00
117+41	0.0				
		0.00	8.70	0.00	0.00
117+50	0.0				
		0.00	38.82	0.00	0.00
117+89	0.0				
		0.00	11.18	0.00	0.00
118+00	0.0				
		0.00	13.57	0.00	0.00
118+14	0.0				
		0.00	35.31	0.00	0.00
118+49	0.0				
		0.00	1.12	0.00	0.00
118+50	0.0				
		0.00	6.32	0.00	0.00
118+56	0.0				
		0.00	43.68	0.00	0.00
119+00	0.0				
		0.00	21.96	0.00	0.00
119+22	0.0				
		0.00	3.60	0.00	0.00
119+26	0.0				
		0.00	24.44	0.00	0.00
119+50	0.0				
		0.00	50.00	0.00	0.00
120+00	0.0				
		0.00	30.35	0.00	0.00
120+30	0.0				
		0.00	19.65	0.00	0.00
120+50	0.0				
		0.00	20.05	0.00	0.00
120+70	0.0				
		0.43	24.36	10.58	0.39
120+94	0.9				
		0.43	5.59	2.43	0.09
121+00	0.0				
		0.00	50.00	0.00	0.00

SALEM DRIVE BIKE PATH EARTHWORK QUANTITIES					
TOPSOIL EXCAVATION AND PLACEMENT					
STATION	TOPSOIL STRIP(SF)	AVERAGE	LENGTH	TOTAL	TOTAL (CY)
114+50	2.0				
		6.09	35.03	213.19	7.90
114+85	10.2				
		9.23	14.97	138.25	5.12
115+00	8.3				
		5.12	1.35	6.91	0.26
115+01	2.0				
		1.95	46.25	90.22	3.34
115+48	1.9				
		7.29	2.40	17.50	0.65
115+50	12.6				
		12.64	21.68	274.02	10.15
115+72	12.6				
		7.31	28.32	207.02	7.67
116+00	2.0				
		6.04	45.36	274.18	10.15
116+45	10.1				
		9.07	4.64	42.07	1.56
116+50	8.0				
		8.03	17.81	143.10	5.30
116+68	8.0				
		4.02	32.19	129.45	4.79
117+00	0.0				
		7.08	41.30	292.43	10.83
117+41	14.2				
		8.10	8.70	70.49	2.61
117+50	2.0				
		2.05	38.82	79.59	2.95
117+89	2.1				
		2.05	11.18	22.94	0.85
118+00	2.0				
		7.45	13.57	101.10	3.74
118+14	12.9				
		12.47	35.31	440.28	16.31
118+49	12.1				
		6.04	1.12	6.77	0.25
118+50	0.0				
		0.00	6.32	0.00	0.00
118+56	0.0				
		6.02	43.68	263.04	9.74
119+00	12.0				
		13.08	21.96	287.21	10.64
119+22	14.1				
		7.06	3.60	25.41	0.94
119+26	0.0				
		0.00	24.44	0.00	0.00
119+50	0.0				
		7.15	50.00	357.40	13.24
120+00	14.3				
		14.17	30.35	430.01	15.93
120+30	14.0				
		10.92	19.65	214.57	7.95
120+50	7.8				
		10.86	20.05	217.67	8.06
120+70	13.9				
		13.49	24.36	328.72	12.17
120+94	13.1				
		7.60	5.59	42.50	1.57
121+00	2.1				
		2.12	50.00	106.05	3.93

FILE NAME = \\A:\861-076\Salem Drive (Meethersfield to Schaumburg) Phase II\CADD Sheets\05\_Schedules\861-076\_Schedule of Quantities.dgn



USER NAME = ajames	DESIGNED - AJ	REVISED 10/29/2024
PLOT SCALE = 2.0000' / in.	DRAWN - AJ	REVISED -
PLOT DATE = 10/29/2024	CHECKED - JLT	REVISED -
	DATE - 9/27/2024	REVISED -

VILLAGE OF SCHAUMBURG

SALEM DRIVE - VILLAGE OF SCHAUMBURG  
SCHEDULE OF QUANTITIES

SCALE: SHEET OF SHEETS STA. TO STA.

F.A.U. RTE.	SECTION	COUNTY	TOTAL SHEETS	SHEET NO.
5215	22-00140-00-PV	COOK	107	18
CONTRACT NO. 61K83				
ILLINOIS				

SCHEDULE OF EARTHWORK

SALEM DRIVE BIKE PATH EARTHWORK QUANTITIES					
CUT					
STATION	CUT (SF)	AVERAGE	LENGTH	TOTAL	TOTAL (CY)
121+50	34.6				
		26.58	45.33	1204.77	44.62
121+95	18.6				
		19.86	4.67	92.73	3.43
122+00	21.1				
		22.64	34.60	783.41	29.02
122+35	24.2				
		20.23	15.40	311.52	11.54
122+50	16.3				
		18.63	25.40	473.09	17.52
122+75	21.0				
		22.92	15.05	344.92	12.77
122+90	24.9				
		21.38	9.55	204.22	7.56
123+00	17.9				
		17.76	50.00	888.05	32.89
123+50	17.6				
		19.92	14.69	292.59	10.84
123+65	22.2				
		18.79	35.31	663.59	24.58
124+00	15.4				
		17.72	15.20	269.37	9.98
124+15	20.1				
		17.94	20.96	375.93	13.92
124+36	15.8				
		13.29	13.84	183.88	6.81
124+50	10.8				
		13.20	33.38	440.47	16.31
124+83	15.6				
		17.53	16.62	291.41	10.79
125+00	19.4				
		19.74	26.15	516.19	19.12
125+26	20.0				
		18.27	23.85	435.69	16.14
125+50	16.5				
		17.96	39.34	706.43	26.16
125+89	19.4				
		19.28	10.66	205.56	7.61
126+00	19.1				
		21.34	15.30	326.48	12.09
126+15	23.5				
		23.11	34.70	801.76	29.69
126+50	22.7				
		17.81	5.02	89.43	3.31
126+55	13.0				
		12.83	1.21	15.53	0.58
126+56	12.7				
		12.56	43.77	549.55	20.35
127+00	12.4				
		13.96	33.07	461.77	17.10
127+33	15.5				
		17.57	16.93	297.47	11.02
127+50	19.6				
		21.10	50.00	1055.23	39.08
128+00	22.6				
		20.79	50.00	1039.54	38.50
128+50	19.0				
		16.73	9.64	161.32	5.97
128+60	14.5				

SALEM DRIVE BIKE PATH EARTHWORK QUANTITIES					
FILL					
STATION	FILL (SF)	AVERAGE	LENGTH	TOTAL	TOTAL (CY)
121+50	0.0				
		0.04	45.33	1.95	0.07
121+95	0.1				
		0.04	4.67	0.20	0.01
122+00	0.0				
		0.00	34.60	0.00	0.00
122+35	0.0				
		0.00	15.40	0.00	0.00
122+50	0.0				
		0.00	25.40	0.00	0.00
122+75	0.0				
		0.00	15.05	0.00	0.00
122+90	0.0				
		0.00	9.55	0.00	0.00
123+00	0.0				
		0.00	50.00	0.00	0.00
123+50	0.0				
		0.00	14.69	0.00	0.00
123+65	0.0				
		0.00	35.31	0.00	0.00
124+00	0.0				
		0.00	15.20	0.00	0.00
124+15	0.0				
		0.00	20.96	0.00	0.00
124+36	0.0				
		0.00	13.84	0.00	0.00
124+50	0.0				
		0.00	33.38	0.00	0.00
124+83	0.0				
		0.00	16.62	0.00	0.00
125+00	0.0				
		0.00	26.15	0.00	0.00
125+26	0.0				
		0.00	23.85	0.00	0.00
125+50	0.0				
		0.00	39.34	0.00	0.00
125+89	0.0				
		0.00	10.66	0.00	0.00
126+00	0.0				
		0.00	15.30	0.00	0.00
126+15	0.0				
		0.00	34.70	0.00	0.00
126+50	0.0				
		0.00	5.02	0.00	0.00
126+55	0.0				
		0.00	1.21	0.00	0.00
126+56	0.0				
		0.00	43.77	0.00	0.00
127+00	0.0				
		0.00	33.07	0.00	0.00
127+33	0.0				
		0.00	16.93	0.00	0.00
127+50	0.0				
		0.02	50.00	0.99	0.04
128+00	0.0				
		0.02	50.00	0.99	0.04
128+50	0.0				
		0.00	9.64	0.00	0.00
128+60	0.0				

SALEM DRIVE BIKE PATH EARTHWORK QUANTITIES					
TOPSOIL EXCAVATION AND PLACEMENT					
STATION	TOPSOIL STRIP(SF)	AVERAGE	LENGTH	TOTAL	TOTAL (CY)
121+50	2.1				
		7.23	45.33	327.82	12.14
121+95	12.4				
		10.56	4.67	49.33	1.83
122+00	8.8				
		10.46	34.60	362.00	13.41
122+35	12.2				
		7.14	15.40	109.92	4.07
122+50	2.1				
		6.04	25.40	153.50	5.69
122+75	10.0				
		11.11	15.05	167.18	6.19
122+90	12.3				
		6.13	9.55	58.50	2.17
123+00	0.0				
		1.09	50.00	54.72	2.03
123+50	2.2				
		8.18	14.69	120.16	4.45
123+65	14.2				
		8.19	35.31	289.33	10.72
124+00	2.2				
		8.44	15.20	128.25	4.75
124+15	14.7				
		13.72	20.96	287.59	10.65
124+36	12.8				
		7.46	13.84	103.20	3.82
124+50	2.1				
		6.82	33.38	227.80	8.44
124+83	11.5				
		13.14	16.62	218.46	8.09
125+00	14.8				
		14.04	26.15	367.17	13.60
125+26	13.3				
		7.62	23.85	181.72	6.73
125+50	1.9				
		6.58	39.34	258.80	9.59
125+89	11.2				
		6.40	10.66	68.25	2.53
126+00	1.6				
		9.61	15.30	147.05	5.45
126+15	17.6				
		14.99	34.70	520.17	19.27
126+50	12.3				
		6.17	5.02	30.96	1.15
126+55	0.0				
		0.00	1.21	0.00	0.00
126+56	0.0				
		0.00	43.77	0.00	0.00
127+00	0.0				
		9.69	33.07	320.58	11.87
127+33	19.4				
		18.37	16.93	311.07	11.52
127+50	17.4				
		14.60	50.00	730.02	27.04
128+00	11.8				
		15.70	50.00	784.96	29.07
128+50	19.6				
		16.33	9.64	157.41	5.83
128+60	13.1				

FILE NAME = \\A961-076.Salem Drive (Meethersfield to Schaumburg) Phase II\CADD Sheets\05\_Schedules\061-076\_Schedule of Quantities.dgn



USER NAME = ajames	DESIGNED - AJ	REVISED 10/29/2024
PLOT SCALE = 2.0000' / in.	DRAWN - AJ	REVISED -
PLOT DATE = 10/29/2024	CHECKED - JLT	REVISED -
	DATE - 9/27/2024	REVISED -

VILLAGE OF SCHAUMBURG

SALEM DRIVE - VILLAGE OF SCHAUMBURG  
SCHEDULE OF QUANTITIES

SCALE: SHEET OF SHEETS STA. TO STA.

F.A.U. RTE.	SECTION	COUNTY	TOTAL SHEETS	SHEET NO.
5215	22-00140-00-PV	COOK	107	19
CONTRACT NO. 61K83				
ILLINOIS				

SCHEDULE OF EARTHWORK

SALEM DRIVE BIKE PATH EARTHWORK QUANTITIES

CUT					
STATION	CUT (SF)	AVERAGE	LENGTH	TOTAL	TOTAL (CY)
		13.84	40.36	558.73	20.69
129+00	13.2				
		10.94	50.00	546.87	20.25
129+50	8.7				
		7.96	50.00	397.93	14.74
130+00	7.2				
		7.19	31.60	227.32	8.42
130+32	7.1				
		8.67	18.40	159.47	5.91
130+50	10.2				
		11.02	26.56	292.61	10.84
130+77	11.8				
		13.92	23.44	326.18	12.08
131+00	16.0				
		21.01	50.00	1050.52	38.91
131+50	26.0				
		13.02	50.00	650.76	24.10
132+00	0.0				
		0.00	50.00	0.00	0.00
132+50	0.0				
				TOTAL	2074.88

SALEM DRIVE BIKE PATH EARTHWORK QUANTITIES

FILL					
STATION	FILL (SF)	AVERAGE	LENGTH	TOTAL	TOTAL (CY)
		0.01	40.36	0.46	0.02
129+00	0.0				
		0.02	50.00	0.93	0.03
129+50	0.0				
		0.01	50.00	0.36	0.01
130+00	0.0				
		0.00	31.60	0.00	0.00
130+32	0.0				
		0.00	18.40	0.00	0.00
130+50	0.0				
		0.00	26.56	0.00	0.00
130+77	0.0				
		0.66	23.44	15.54	0.58
131+00	1.3				
		0.66	50.00	33.14	1.23
131+50	0.0				
		0.00	50.00	0.00	0.00
132+00	0.0				
		0.00	50.00	0.00	0.00
132+50	0.0				
				TOTAL	33.15

SALEM DRIVE BIKE PATH EARTHWORK QUANTITIES

TOPSOIL EXCAVATION AND PLACEMENT					
STATION	TOPSOIL STRIP(SF)	AVERAGE	LENGTH	TOTAL	TOTAL (CY)
		15.25	40.36	615.65	22.80
129+00	17.4				
		18.37	50.00	918.50	34.02
129+50	19.3				
		18.27	50.00	913.71	33.84
130+00	17.2				
		18.35	31.60	579.94	21.48
130+32	19.5				
		18.41	18.40	338.73	12.55
130+50	17.3				
		16.29	26.56	432.62	16.02
130+77	15.2				
		15.46	23.44	362.40	13.42
131+00	15.7				
		14.09	50.00	704.64	26.10
131+50	12.5				
		6.26	50.00	312.79	11.58
132+00	0.0				
		0.00	50.00	0.00	0.00
132+50	0.0				
				TOTAL	982.94

EARTHWORK QUANTITIES SUMMARY TABLE

LOCATION	EARTH EXCAVATION (CU YD)	ADJUSTED EARTH EXCAVATION (15%) (CU YD)	EMBANKMENT (CU YD)	BALANCE WASTE (+) OR SHORTAGE (-)	REMOVAL AND DISPOSAL OF UNSUITABLE MATERIAL (CU YD)	TOPSOIL EXCAVATION AND PLACEMENT (CU YD)
SALEM DRIVE	2075	1764	33	1730		983
UNDERCUTS TO BE USED BY THE ENGINEER (25% OF FULL DEPTH PAVEMENT AREA)					1137	
PROJECT TOTAL	2075	1764	33	1730	1137	983

FILE NAME = \\A\961-076\Salem Drive (Meethersfield to Schaumburg) Phase II\CADD Sheets\05\_Schedules\861-076\_Schedule of Quantities.dgn



USER NAME - ajames	DESIGNED - AJ	REVISED 10/29/2024
	DRAWN - AJ	REVISED -
PLOT SCALE = 2.0000" / in.	CHECKED - JLT	REVISED -
PLOT DATE = 10/29/2024	DATE - 9/27/2024	REVISED -

VILLAGE OF SCHAUMBURG

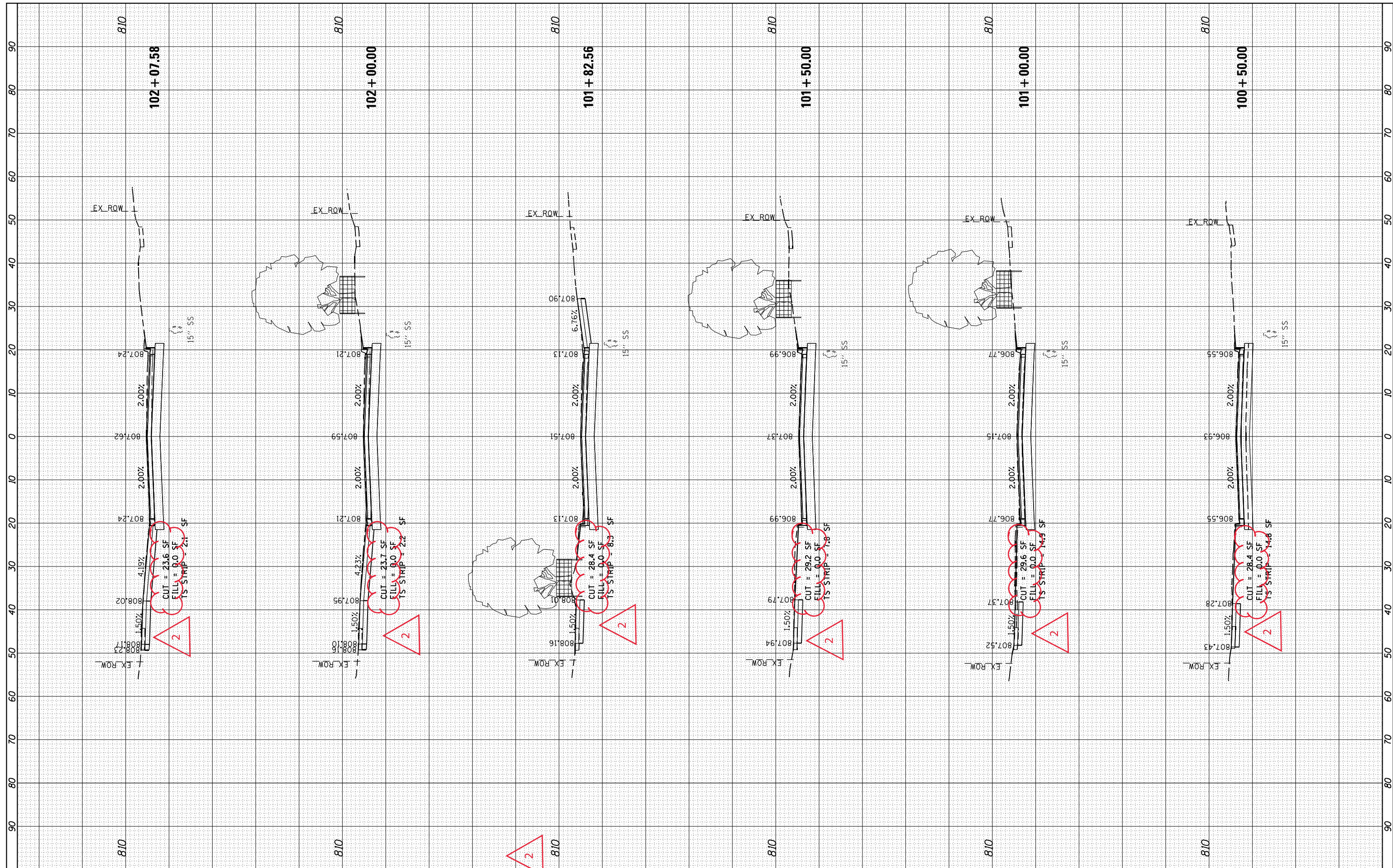
SALEM DRIVE - VILLAGE OF SCHAUMBURG  
SCHEDULE OF QUANTITIES

SCALE: SHEET OF SHEETS STA. TO STA.

F.A.U. RTE.	SECTION	COUNTY	TOTAL SHEETS	SHEET NO.
5215	22-00140-00-PV	COOK	107	20
ILLINOIS			CONTRACT NO. 61K83	

BY	DATE
FINISH SURVEYED	PLOTTED
SURVEY PLOTTED	TEMPLATE
NOTE BOOK	AREAS CHECKED
NO.	

BY	DATE
ORIGINAL SURVEY	PLOTTED
SURVEY PLOTTED	TEMPLATE
NOTE BOOK	AREAS CHECKED
NO.	



FILE NAME = W:\861-076-Salem Drive (Weathersfield to Schaumburg)Phase I\CAD\Drawings\Cross Sections\90141-Cross Section A\Drawings.dgn	USER NAME = ajames	DESIGNED - AJ	REVISED - 10/29/2024
		CHECKED - JLT	REVISED -
		DATE - 9/27/2024	REVISED -

**STATE OF ILLINOIS  
DEPARTMENT OF TRANSPORTATION**

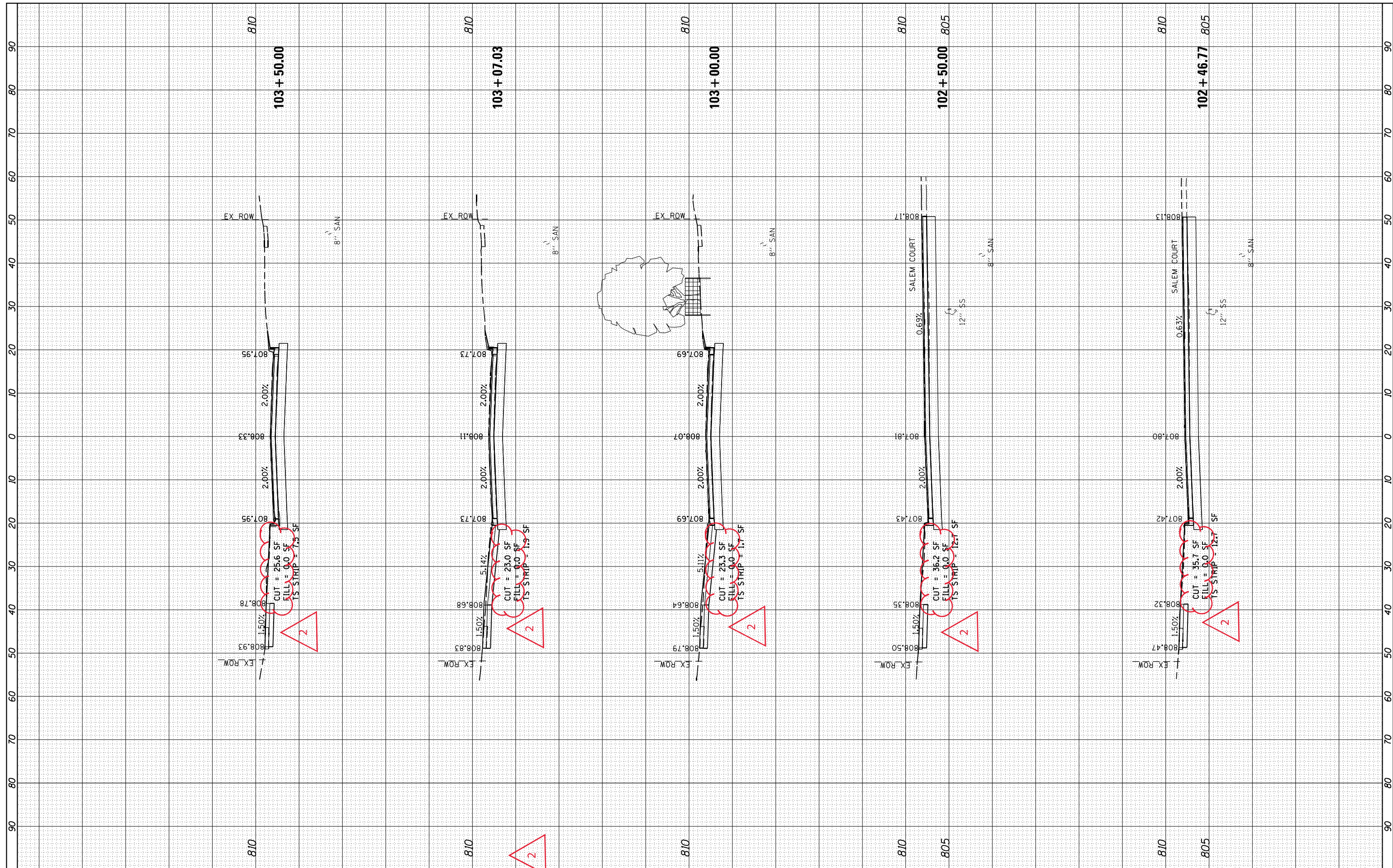
**SALEM DRIVE - VILLAGE OF SCHAUMBURG  
CROSS SECTIONS**

SCALE: SHEET OF SHEETS STA. 100+50.00 TO STA. 102+07.58

F.A. RTE. 5215	SECTION 22-00140-00-PV	COUNTY COOK	TOTAL SHEETS 107	SHEET NO. 79
CONTRACT NO. 61K83				ILLINOIS FED. AID PROJECT

FINISH	SURVEYED	DATE
SURVEY	PLOTTED	
NOTE BOOK	TEMPLATE	
NO.	AREAS CHECKED	

ORIGINAL	SURVEYED	DATE
SURVEY	PLOTTED	
NOTE BOOK	TEMPLATE	
NO.	AREAS CHECKED	



FILE NAME =	USER NAME = ajames	DESIGNED - AJ	REVISED - 10/29/2024
W:\861-076.Salem Drive (Weathersfield to Schaumburg) Phase I\CADD Sheets\14.Cross Sections\14.01.Cross-Section Sheets.dgn		DRAWN -	REVISED -
PLOT SCALE = 20.0000' / in.	CHECKED - JLT	REVISED -	REVISED -
DATE - 9/27/2024	DATE -	REVISED -	REVISED -

**STATE OF ILLINOIS  
DEPARTMENT OF TRANSPORTATION**

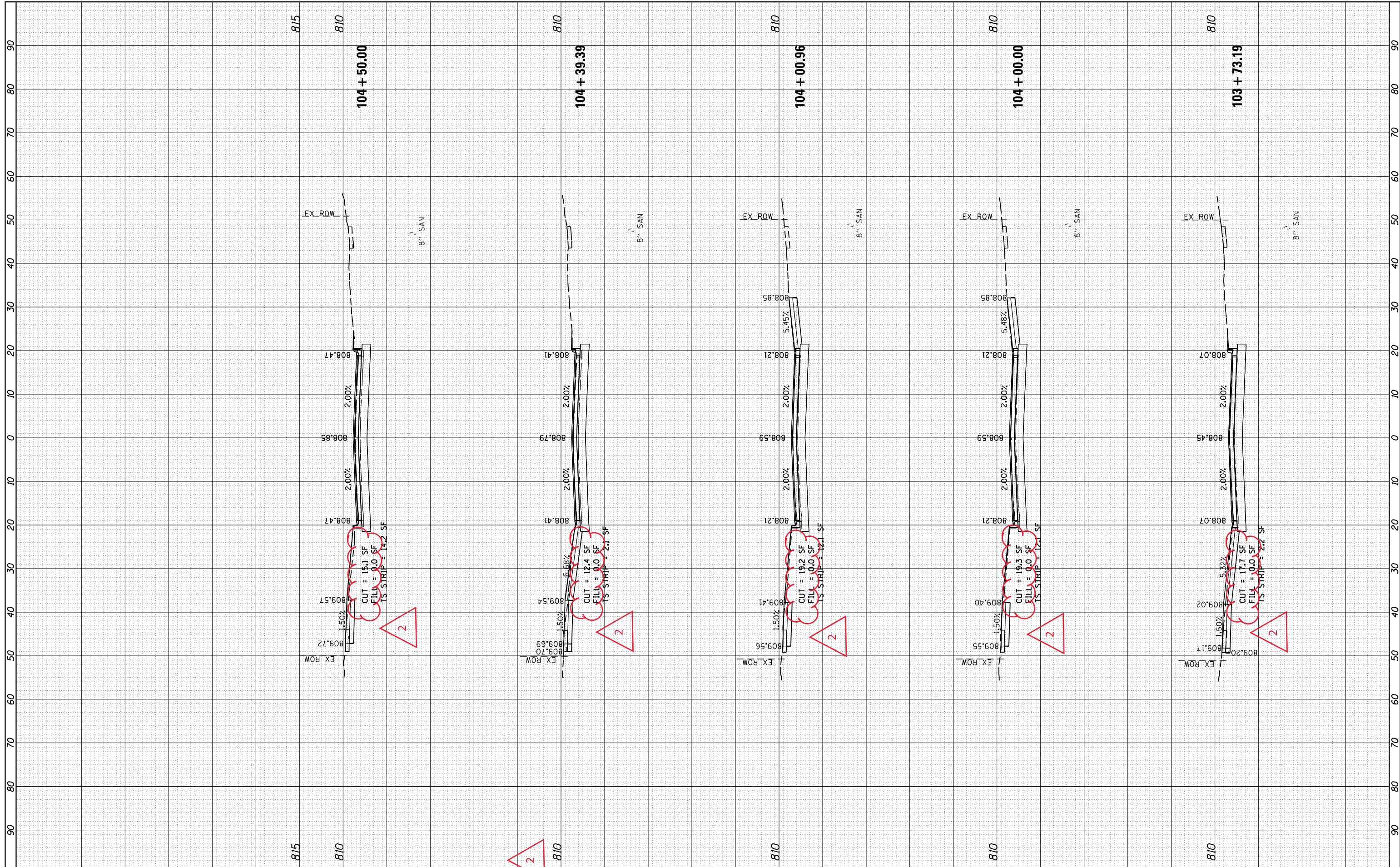
<b>SALEM DRIVE - VILLAGE OF SCHAUMBURG CROSS SECTIONS</b>			
SCALE:	SHEET	OF SHEETS	STA. 102+46.77 TO STA. 103+50.00

F.A. RTE.	SECTION	COUNTY	TOTAL SHEETS	SHEET NO.
5215	22-00140-00-PV	COOK	107	80
CONTRACT NO.			61K83	
ILLINOIS FED. AID PROJECT				



FINISH SURVEY	SURVEYED	DATE
NOTE BOOK NO.	PLOTTED	
	TEMPLATE	
	AREAS CHECKED	

ORIGINAL SURVEY	SURVEYED	DATE
NOTE BOOK NO.	PLOTTED	
	TEMPLATE	
	AREAS CHECKED	



FILE NAME =	USER NAME = ajames	DESIGNED - AJ	REVISED - 10/29/2024
W:\861-076-Salem Drive (Weathersfield to Schaumburg) Phase I\CADD Sheets\14.Cross Sections\14.Cross Sections.dgn		DRAWN - JLT	REVISED -
Default	PLOT SCALE = 20.0000' / in.	CHECKED - JLT	REVISED -
	PLOT DATE = 9/27/2024	DATE -	REVISED -

**STATE OF ILLINOIS  
DEPARTMENT OF TRANSPORTATION**

**SALEM DRIVE - VILLAGE OF SCHAUMBURG  
CROSS SECTIONS**

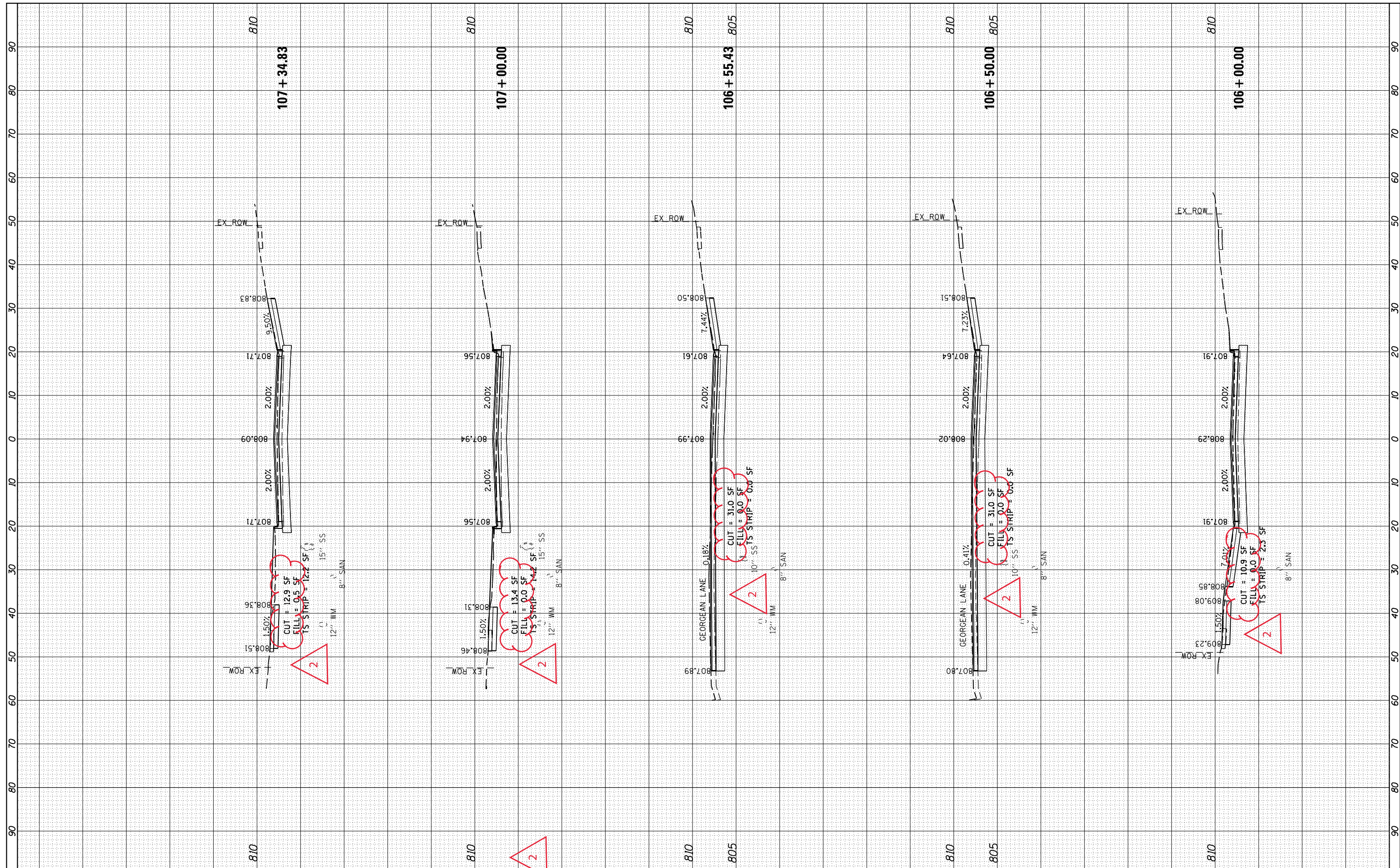
SCALE: SHEET OF SHEETS STA. 103+73.19 TO STA. 104+50.00

F.A. RTE.	SECTION	COUNTY	TOTAL SHEETS	SHEET NO.
5215	22-00140-00-PV	COOK	107	81
CONTRACT NO., 61K83			ILLINOIS FED. AID PROJECT	



FINISH SURVEY	SURVEYED	DATE
NOTE BOOK	PLOTTED	
NO.	TEMPLATE	
	AREAS CHECKED	

ORIGINAL SURVEY	SURVEYED	DATE
NOTE BOOK	PLOTTED	
NO.	TEMPLATE	
	AREAS CHECKED	



FILE NAME =	USER NAME = ajames	DESIGNED - AJ	REVISED - 10/29/2024
W:\861-076\Salem Drive (Weathersfield to Schaumburg) Phase I\CAD\Drawings\Cross Sections\810\Cross-Section\Drawn		CHECKED - JLT	REVISED -
Default	PLOT DATE = 9/27/2024	DATE -	REVISED -

**STATE OF ILLINOIS  
DEPARTMENT OF TRANSPORTATION**

**SALEM DRIVE - VILLAGE OF SCHUAMBURG  
CROSS SECTIONS**

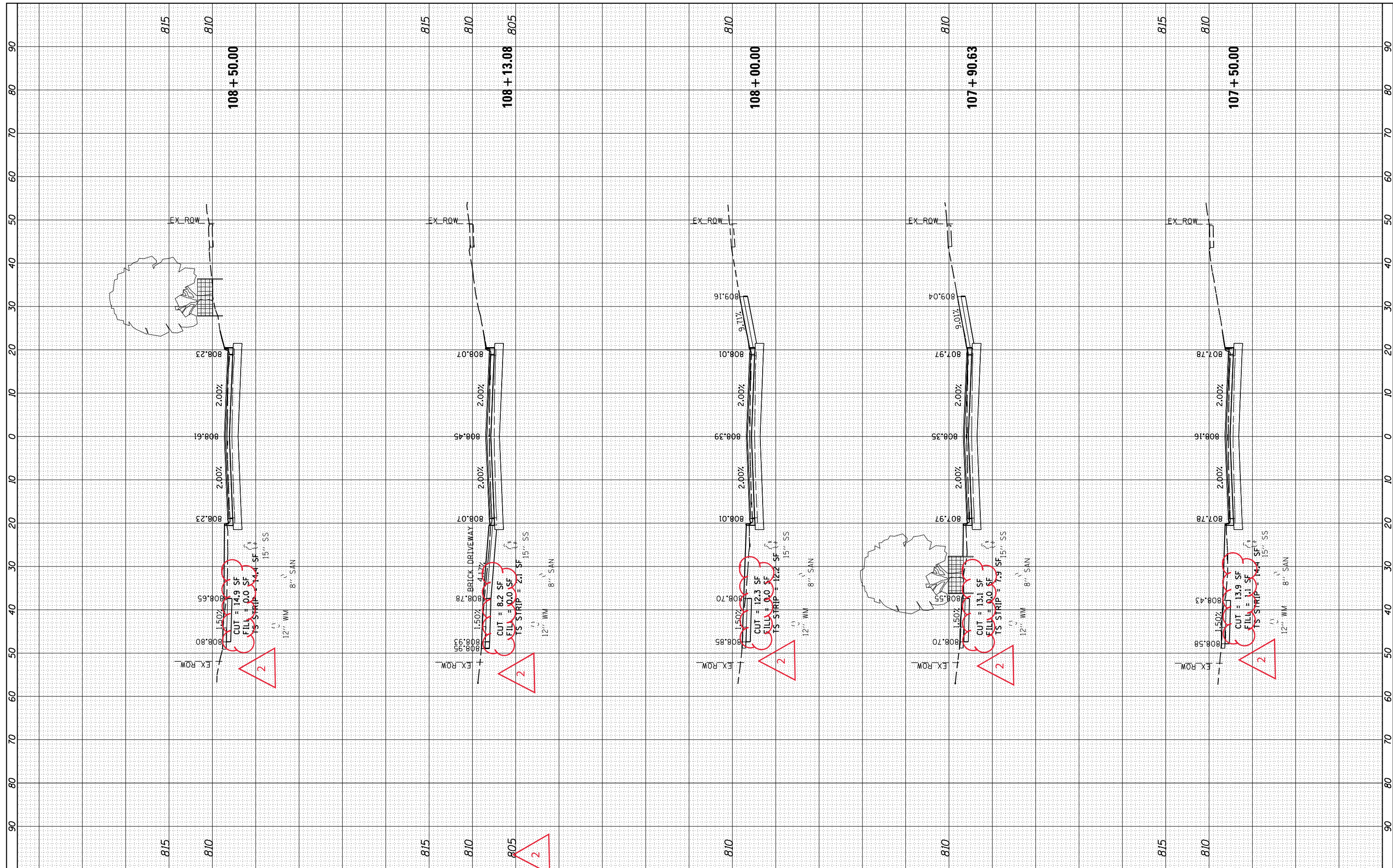
F.A. RTE.	SECTION	COUNTY	TOTAL SHEETS	SHEET NO.
5215	22-00140-00-PV	COOK	107	83
CONTRACT NO.			61K83	

SCALE: SHEET OF SHEETS STA. 106+00.00 TO STA. 107+34.83

ILLINOIS FED. AID PROJECT

FINISH SURVEY	SURVEYED	DATE
NOTE BOOK	PLOTTED	
AREAS CHECKED	TEMPLATE	
	AREAS CHECKED	

ORIGINAL SURVEY	SURVEYED	DATE
NOTE BOOK	PLOTTED	
AREAS CHECKED	TEMPLATE	
	AREAS CHECKED	



FILE NAME =	USER NAME = ajames	DESIGNED - AJ	REVISED - 10/29/2024
W:\861-076-Salem Drive (Weathersfield to Schaumburg) Phase I\CAD\Drawings\14.Cross Sections\14.Cross Sections.dgn		CHECKED - JLT	REVISED -
PLOT SCALE = 20.0000' / in.		DATE -	REVISED -
PLOT DATE = 9/27/2024			

**STATE OF ILLINOIS  
DEPARTMENT OF TRANSPORTATION**

**SALEM DRIVE - VILLAGE OF SCHAUMBURG  
CROSS SECTIONS**

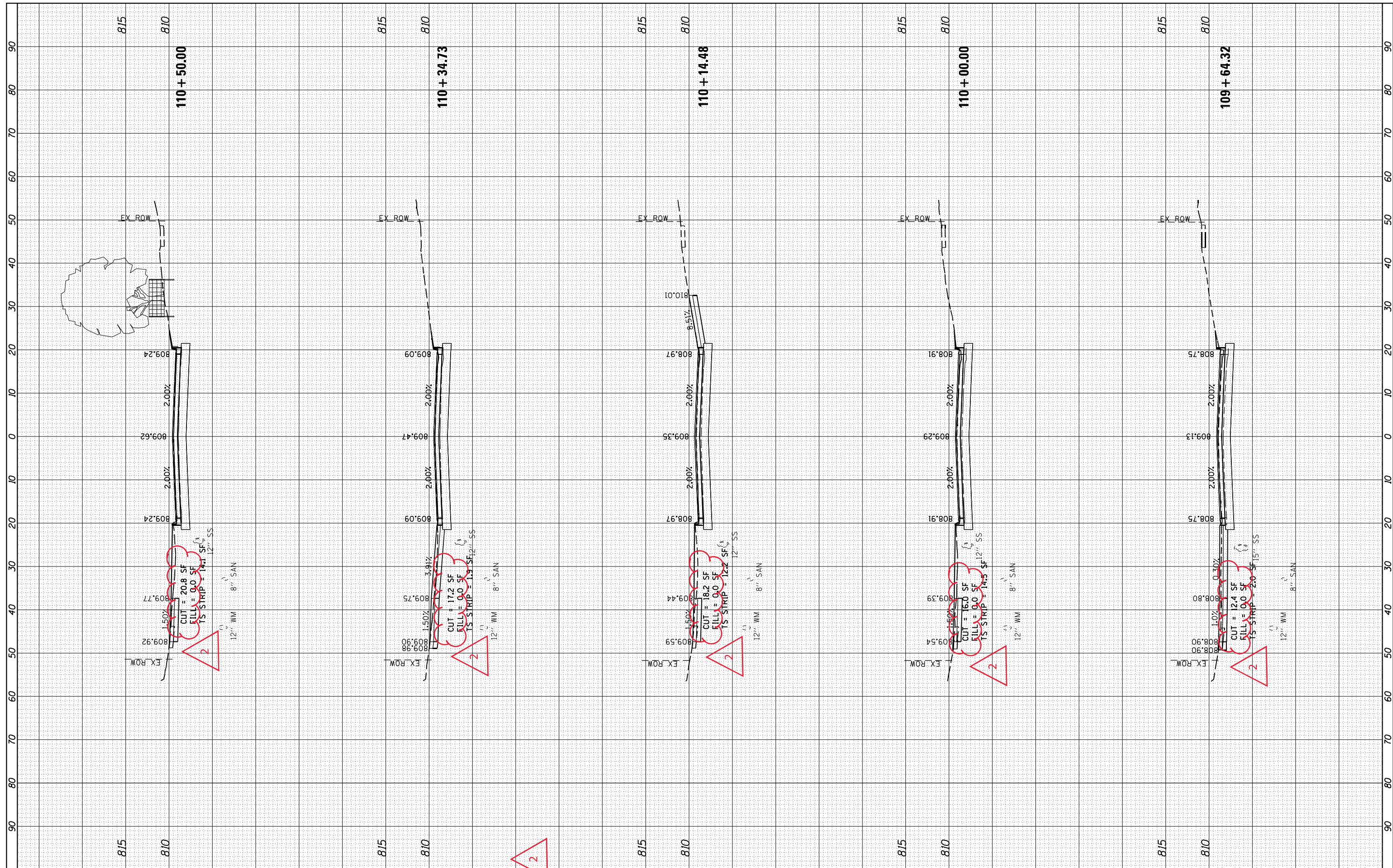
F.A. RTE.	SECTION	COUNTY	TOTAL SHEETS	SHEET NO.
5215	22-00140-00-PV	COOK	107	84
CONTRACT NO.			61K83	
ILLINOIS FED. AID PROJECT				

SCALE: SHEET OF SHEETS STA. 107+50.00 TO STA. 108+50.00



FINISH SURVEY	SURVEYED	DATE
NOTE BOOK	PLOTTED	
AREAS CHECKED	TEMPLATE	
AREAS CHECKED	AREAS CHECKED	

ORIGINAL SURVEY	SURVEYED	DATE
NOTE BOOK	PLOTTED	
AREAS CHECKED	TEMPLATE	
AREAS CHECKED	AREAS CHECKED	



FILE NAME =	USER NAME = ajames	DESIGNED - AJ	REVISED - 10/29/2024
W:\861-076-Salem Drive (Weathersfield to Schaumburg) Phase I\CAD\Drawings\Cross Sections\14.Cross Sections\14.Cross Sections.dgn		DRAWN	REVISED -
Default	PLOT SCALE = 20.0000' / in.	CHECKED - JLT	REVISED -
	PLOT DATE = 9/27/2024	DATE -	REVISED -

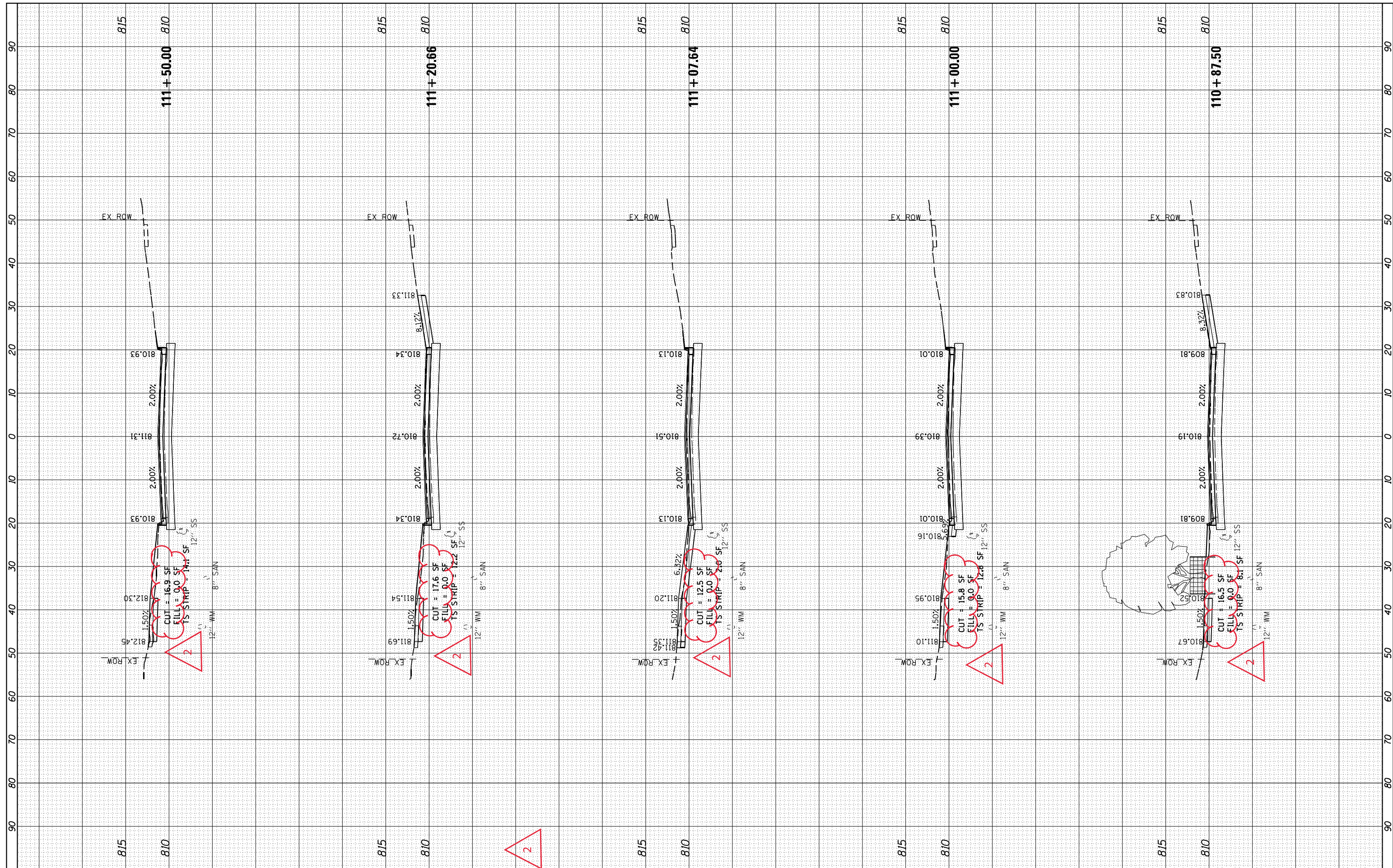
**STATE OF ILLINOIS  
DEPARTMENT OF TRANSPORTATION**

<b>SALEM DRIVE - VILLAGE OF SCHAUMBURG CROSS SECTIONS</b>			
SCALE:	SHEET	OF SHEETS	STA. 109+64.32 TO STA. 110+50.00

F.A. RTE.	SECTION	COUNTY	TOTAL SHEETS	SHEET NO.
5215	22-00140-00-PV	COOK	107	86
CONTRACT NO. 61K83				
ILLINOIS FED. AID PROJECT				

FINISH SURVEY	SURVEYED	DATE
NO.	PLOTTED	
	TEMPLATE	
	AREAS	CHECKED

ORIGINAL SURVEY	SURVEYED	DATE
NO.	PLOTTED	
	TEMPLATE	
	AREAS	CHECKED



FILE NAME =	USER NAME = ajames	DESIGNED - AJ	REVISED - 10/29/2024
W:\861-076-Salem Drive (Weathersfield to Schaumburg) Phase I\CADD Sheets\14.Cross Sections\14.Cross Sections.dgn		CHECKED - JLT	REVISED -
Default	PLOT DATE = 9/27/2024	DATE -	REVISED -

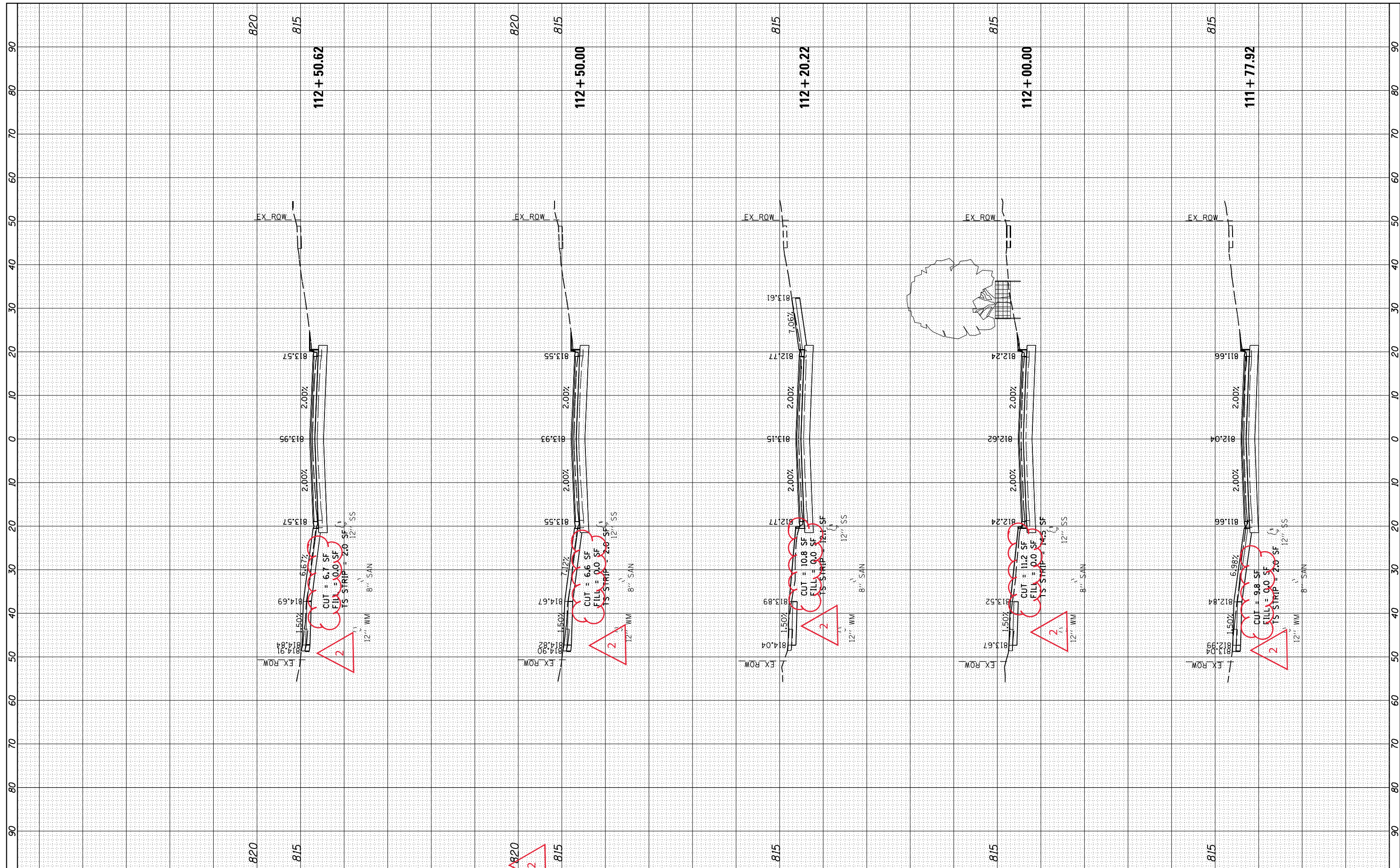
**STATE OF ILLINOIS  
DEPARTMENT OF TRANSPORTATION**

<b>SALEM DRIVE - VILLAGE OF SCHAUMBURG CROSS SECTIONS</b>			
SCALE:	SHEET	OF SHEETS	STA. 110+87.50 TO STA. 111+50.00

F.A. RTE.	SECTION	COUNTY	TOTAL SHEETS	SHEET NO.
5215	22-00140-00-PV	COOK	107	87
CONTRACT NO. 61K83				
ILLINOIS FED. AID PROJECT				

FINISH SURVEY	SURVEYED	DATE
NOTE BOOK	PLOTTED	
AREAS CHECKED	TEMPLATE	
AREAS CHECKED	AREAS CHECKED	

ORIGINAL SURVEY	SURVEYED	DATE
NOTE BOOK	PLOTTED	
AREAS CHECKED	TEMPLATE	
AREAS CHECKED	AREAS CHECKED	



FILE NAME =	USER NAME = ajames	DESIGNED - AJ	REVISED - 10/29/2024
W:\861-076\Salem Drive (Weathersfield to Schaumburg) Phase I\CADD Sheets\14.Cross Sections\14.Cross Section\14.Cross Section.dgn		CHECKED - JLT	REVISED -
PLOT SCALE = 20.0000' / in.		DATE -	REVISED -
Default	PLOT DATE = 9/27/2024		

**STATE OF ILLINOIS  
DEPARTMENT OF TRANSPORTATION**

**SALEM DRIVE - VILLAGE OF SCHAUMBURG  
CROSS SECTIONS**

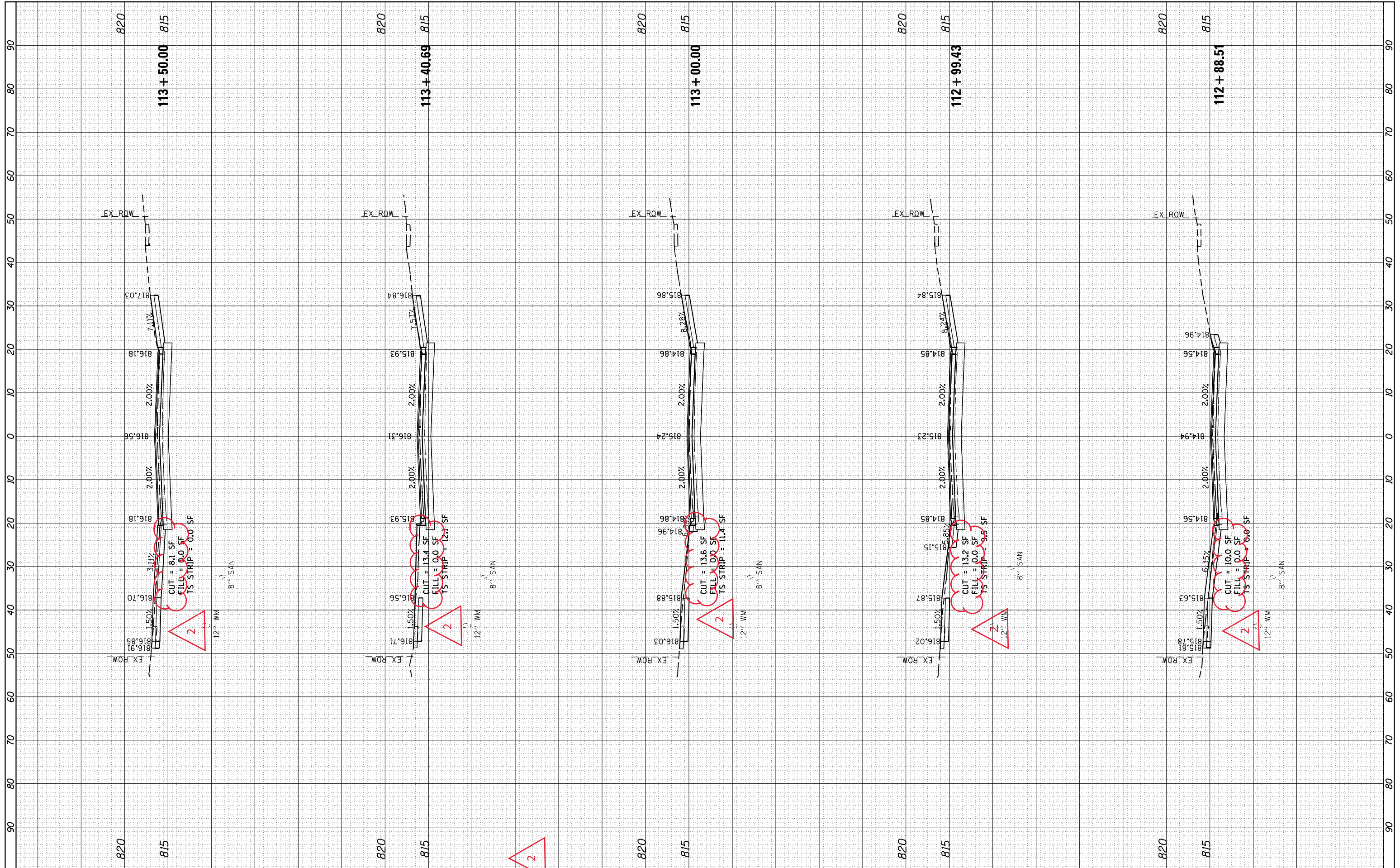
SCALE: SHEET OF SHEETS STA. 111+77.92 TO STA. 112+50.62

F.A. RTE.	SECTION	COUNTY	TOTAL SHEETS	SHEET NO.
5215	22-00140-00-PV	COOK	107	88
CONTRACT NO. 61K83				
ILLINOIS FED. AID PROJECT				



BY	DATE

ORIGINAL SURVEY	SURVEYED
NOTE BOOK	PLOTTED



FILE NAME =	USER NAME = ajames	DESIGNED - AJ	REVISED - 10/29/2024
W:\861-076\Salem Drive (Weathersfield to Schaumburg)\Phase I\CAD Sheets\14.Cross Sections\14.Cross Sections.dgn		CHECKED - JLT	REVISED -
Default		DATE -	REVISED -
	PLOT SCALE = 20.0000' / in.		
	PLOT DATE = 9/27/2024		

**STATE OF ILLINOIS  
DEPARTMENT OF TRANSPORTATION**

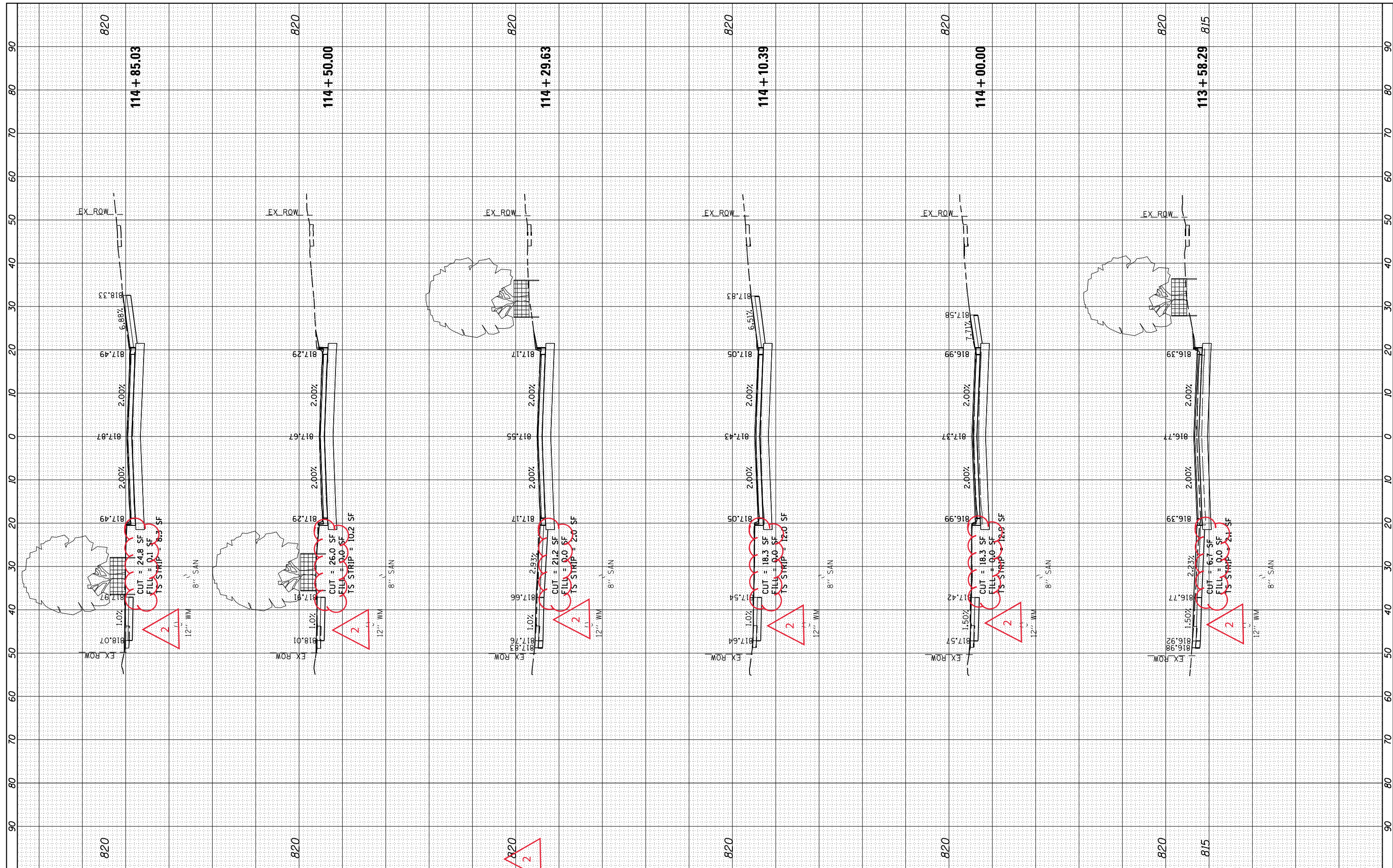
**SALEM DRIVE - VILLAGE OF SCHAUMBURG  
CROSS SECTIONS**

SCALE: SHEET OF SHEETS STA. 112+88.51 TO STA. 113+50.00

F.A. RTE.	SECTION	COUNTY	TOTAL SHEETS	SHEET NO.
5215	22-00140-00-PV	COOK	107	89
CONTRACT NO. 61K83				
ILLINOIS FED. AID PROJECT				

FINISH SURVEY	SURVEYED	DATE
NOTE BOOK	PLOTTED	
AREAS	TEMPLATE	
CHECKED	AREAS	
	CHECKED	

ORIGINAL SURVEY	SURVEYED	DATE
NOTE BOOK	PLOTTED	
AREAS	TEMPLATE	
CHECKED	AREAS	
	CHECKED	



FILE NAME =	USER NAME = ajames	DESIGNED - AJ	REVISED - 10/29/2024
W:\861-076_Salem Drive (Weathersfield to Schaumburg) Phase I\CAD Sheets\14_Cross Sections\14_Cross Sections\14_Cross Sections.dgn		CHECKED - JLT	REVISED -
Default	PLOT DATE = 9/27/2024	DATE -	REVISED -

**STATE OF ILLINOIS  
DEPARTMENT OF TRANSPORTATION**

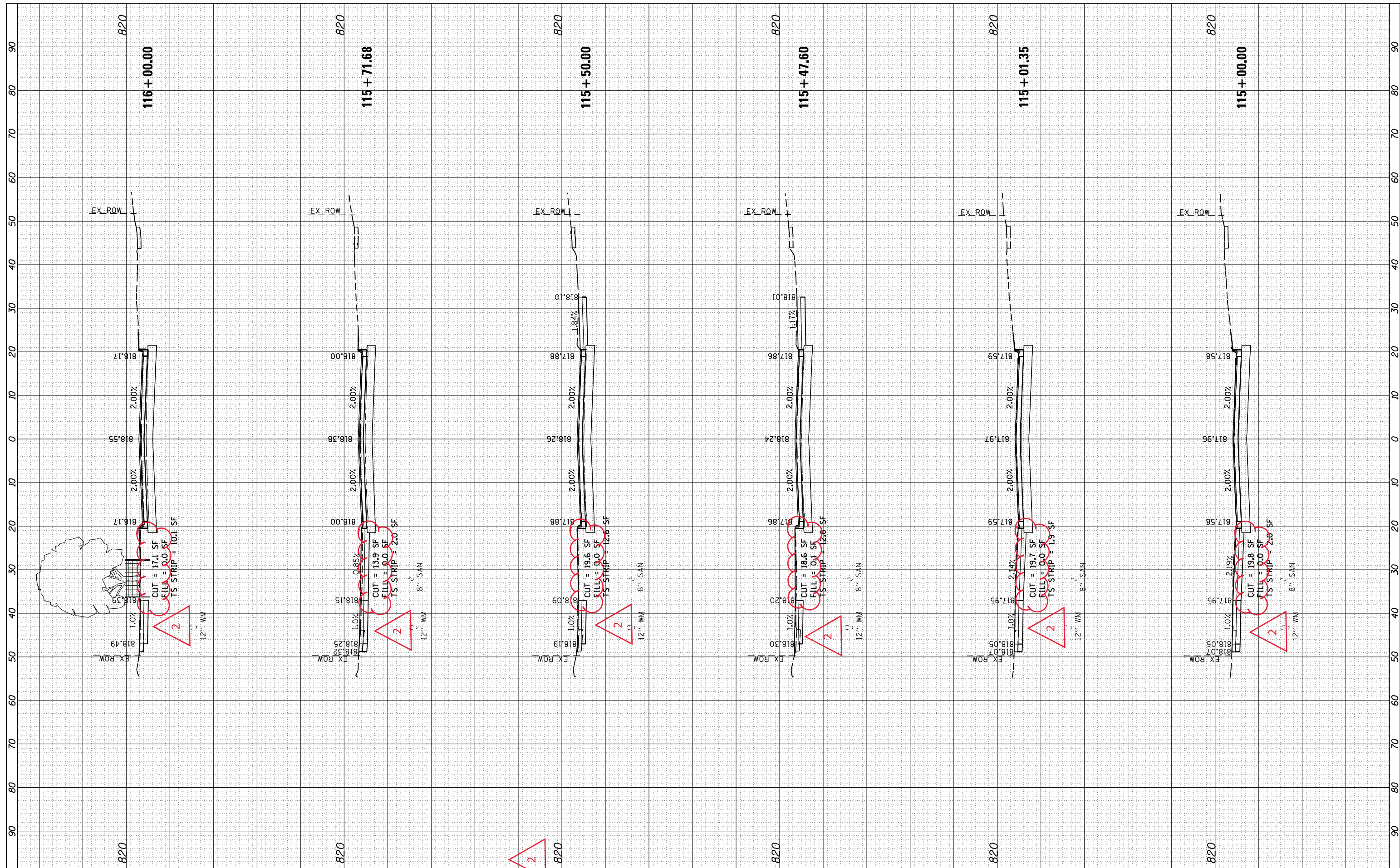
**SALEM DRIVE - VILLAGE OF SCHAUMBURG  
CROSS SECTIONS**

SCALE: SHEET OF SHEETS STA. 113+58.29 TO STA. 114+85.03

F.A. RTE.	SECTION	COUNTY	TOTAL SHEETS	SHEET NO.
5215	22-00140-00-PV	COOK	107	90
CONTRACT NO. 61K83				
ILLINOIS FED. AID PROJECT				

FINISH SURVEY	SURVEYED	DATE
NOTE BOOK	PLOTTED	
AREAS CHECKED	TEMPLATE	
	AREAS CHECKED	

ORIGINAL SURVEY	SURVEYED	DATE
NOTE BOOK	PLOTTED	
AREAS CHECKED	TEMPLATE	
	AREAS CHECKED	



FILE NAME =	USER NAME = ajames	DESIGNED - AJ	REVISED - 10/29/2024
W:\861-076\Salem Drive (Weathersfield to Schaumburg) Phase I\CADD Sheets\14.Cross Sections\14.Cross Sections.dgn		DRAWN - JLT	REVISED -
Default	PLOT SCALE = 20.0000' / in.	CHECKED - JLT	REVISED -
	PLOT DATE = 9/27/2024	DATE -	REVISED -

**STATE OF ILLINOIS  
DEPARTMENT OF TRANSPORTATION**

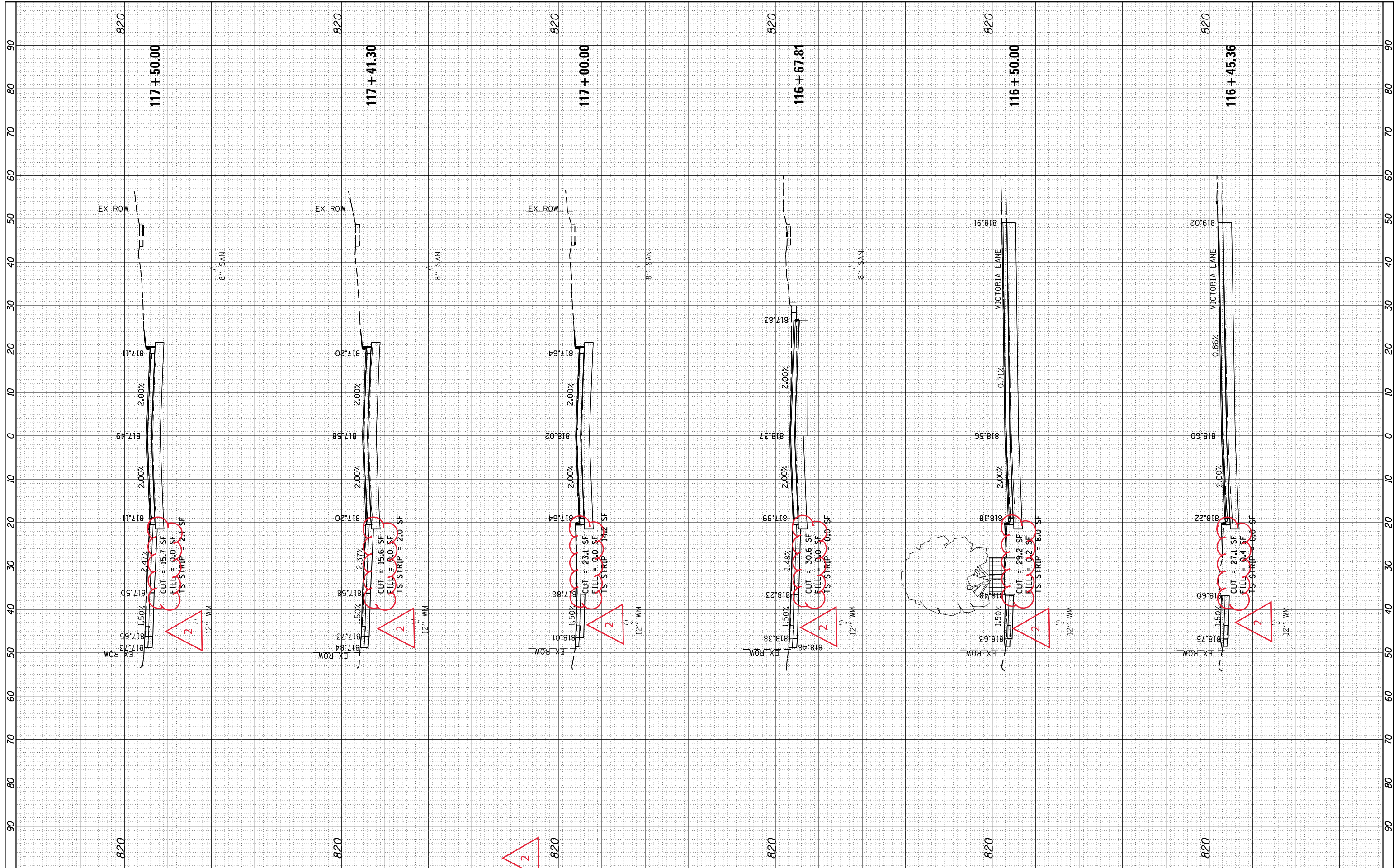
**SALEM DRIVE - VILLAGE OF SCHAUMBURG  
CROSS SECTIONS**

SCALE: SHEET OF SHEETS STA. 115+00.00 TO STA. 116+00.00

F.A. RTE.	SECTION	COUNTY	TOTAL SHEETS	SHEET NO.
5215	22-00140-00-PV	COOK	107	91
CONTRACT NO. 61K83				
ILLINOIS FED. AID PROJECT				

BY	DATE
FINN	
SURVEYED	
PLOTTED	
TEMPLATE	
AREAS	
CHECKED	
NO.	

BY	DATE
FINN	
SURVEYED	
PLOTTED	
TEMPLATE	
AREAS	
CHECKED	
NO.	



FILE NAME =	USER NAME = ajames
W:\861-076.Salem Drive (Weathersfield to Schaumburg)Phase II\CADD Sheets\14.Cross Sections\14.Cross Sections.dgn	DESIGNED - AJ
Default	REVISOR - JLT
	CHECKED - JLT
	DATE - 9/27/2024

REVISOR -	10/29/2024
REVISOR -	
REVISOR -	
REVISOR -	

**STATE OF ILLINOIS  
DEPARTMENT OF TRANSPORTATION**

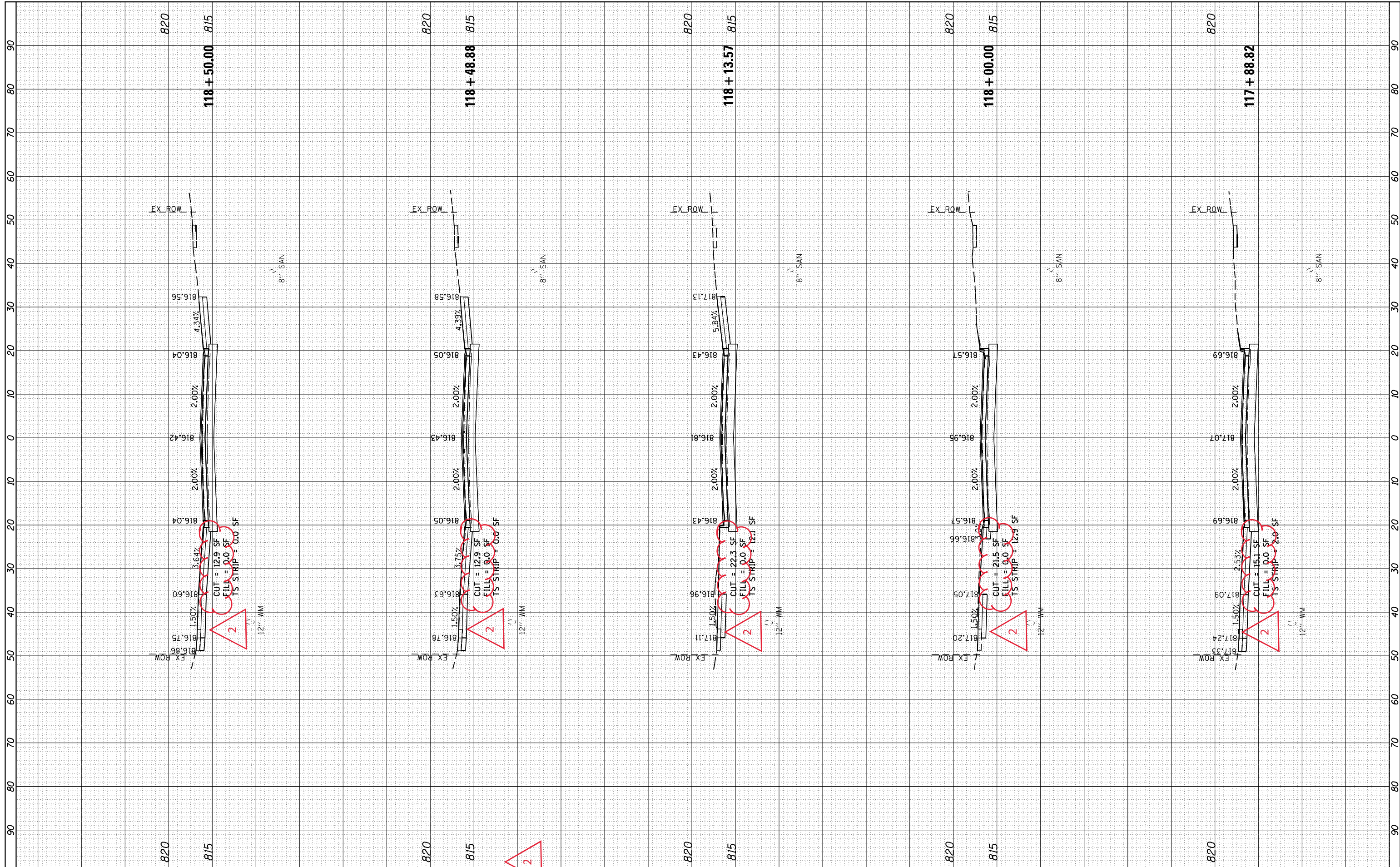
**SALEM DRIVE – VILLAGE OF SCHAUMBURG  
CROSS SECTIONS**

SCALE: SHEET OF SHEETS STA. 116+45.36 TO STA. 117+50.00

F.A. RTE.	SECTION	COUNTY	TOTAL SHEETS	SHEET NO.
5215	22-00140-00-PV	COOK	107	92
CONTRACT NO. 61K83				ILLINOIS FED. AID PROJECT

FINISH SURVEY	SURVEYED	DATE
NO.	PLOTTED	
	TEMPLATE	
	AREAS CHECKED	
	AREAS CHECKED	

ORIGINAL SURVEY	SURVEYED	DATE
NO.	PLOTTED	
	TEMPLATE	
	AREAS CHECKED	
	AREAS CHECKED	



FILE NAME =	USER NAME =	DESIGNED -	REVISED -
W:\861-076.Salem Drive (Weathersfield to Schaumburg) Phase II\CADD Sheets\14.Cross Sections\90.DRAWN\Cross-Section\A Sheets.dgn	ajames	AJ	10/29/2024
PLOT SCALE = 20.0000' / in.	CHECKED -	JLT	REVISED -
PLOT DATE = 9/27/2024	DATE -		REVISED -

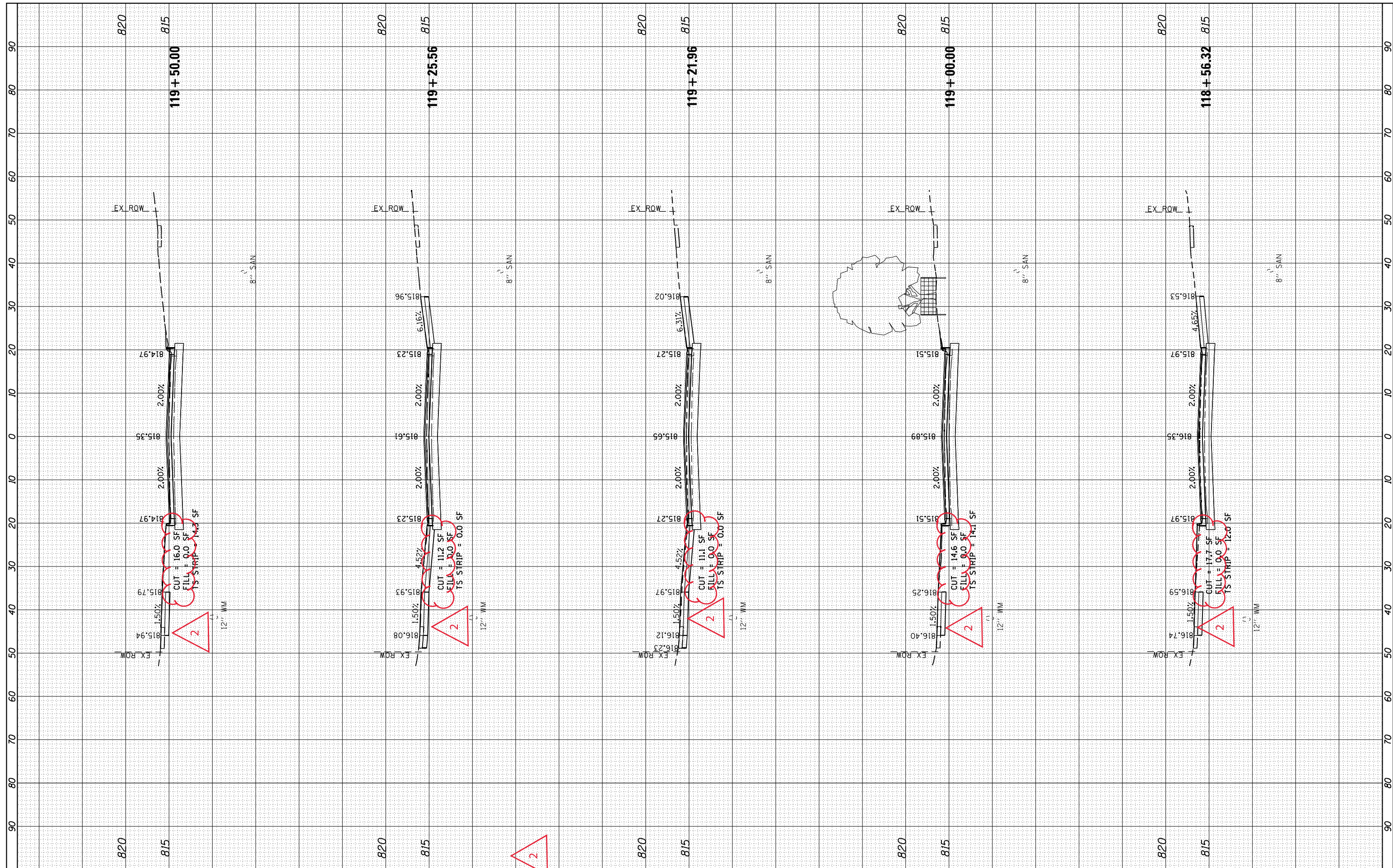
**STATE OF ILLINOIS  
DEPARTMENT OF TRANSPORTATION**

<b>SALEM DRIVE - VILLAGE OF SCHAUMBURG CROSS SECTIONS</b>			
SCALE:	SHEET	OF	SHEETS
			STA. 117+88.82 TO STA. 118+50.00

F.A. RTE.	SECTION	COUNTY	TOTAL SHEETS	SHEET NO.
5215	22-00140-00-PV	COOK	107	93
CONTRACT NO. 61K83				
ILLINOIS FED. AID PROJECT				

FINISH SURVEY	SURVEYED	DATE
NOTE BOOK	PLOTTED	
AREAS CHECKED	TEMPLATE	
NO.	AREAS CHECKED	

ORIGINAL SURVEY	SURVEYED	DATE
NOTE BOOK	PLOTTED	
AREAS CHECKED	TEMPLATE	
NO.	AREAS CHECKED	



FILE NAME =	USER NAME = ajames	DESIGNED - AJ	REVISED - 10/29/2024
W:\861-076-Salem Drive (Weathersfield to Schaumburg) Phase I\CADD Sheets\14.Cross Sections\90.DRAWN\Cross-Section\A Sheets.dgn		CHECKED - JLT	REVISED -
Default	PLOT DATE = 9/27/2024	DATE -	REVISED -

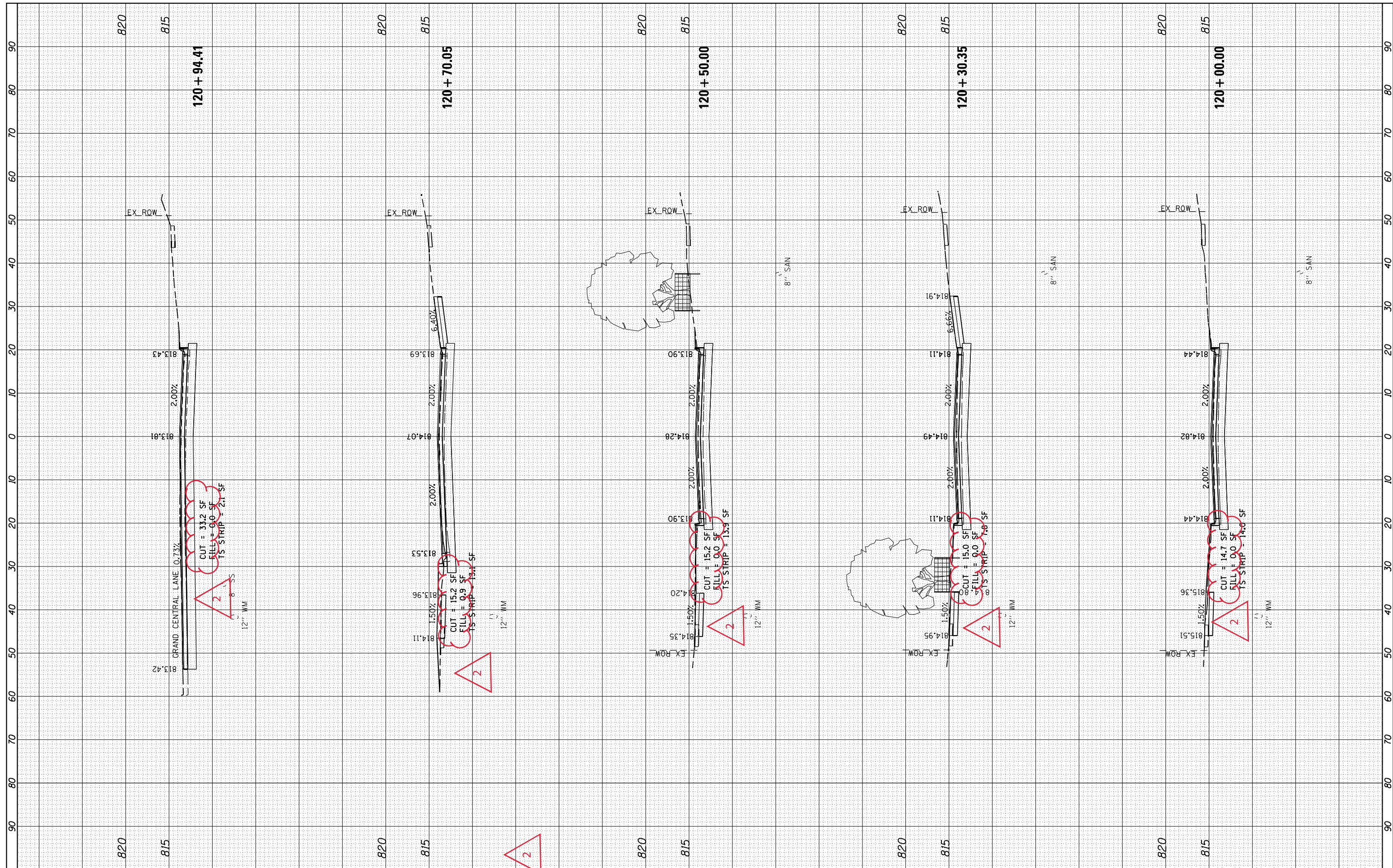
**STATE OF ILLINOIS  
DEPARTMENT OF TRANSPORTATION**

<b>SALEM DRIVE - VILLAGE OF SCHAUMBURG</b>	
<b>CROSS SECTIONS</b>	
SCALE:	SHEET OF SHEETS STA. 118+56.32 TO STA. 119+50.00

F.A. RTE.	SECTION	COUNTY	TOTAL SHEETS	SHEET NO.
5215	22-00140-00-PV	COOK	107	94
CONTRACT NO. 61K83				
ILLINOIS FED. AID PROJECT				

FINISH SURVEY	SURVEYED	DATE
NO.	PLOTTED	
	TEMPLATE	
	AREAS	CHECKED
	AREAS	CHECKED

ORIGINAL SURVEY	SURVEYED	DATE
NO.	PLOTTED	
	TEMPLATE	
	AREAS	CHECKED
	AREAS	CHECKED



FILE NAME =	USER NAME = ajames	DESIGNED - AJ	REVISED - 10/29/2024
W:\861-076-Salem Drive (Weathersfield to Schaumburg) Phase I\CAD\Sheets\14.Cross Sections\14.Cross Sections.dgn		DRAWN -	REVISED -
Default	PLOT SCALE = 20.0000' / in.	CHECKED - JLT	REVISED -
	PLOT DATE = 9/27/2024	DATE -	REVISED -

**STATE OF ILLINOIS  
DEPARTMENT OF TRANSPORTATION**

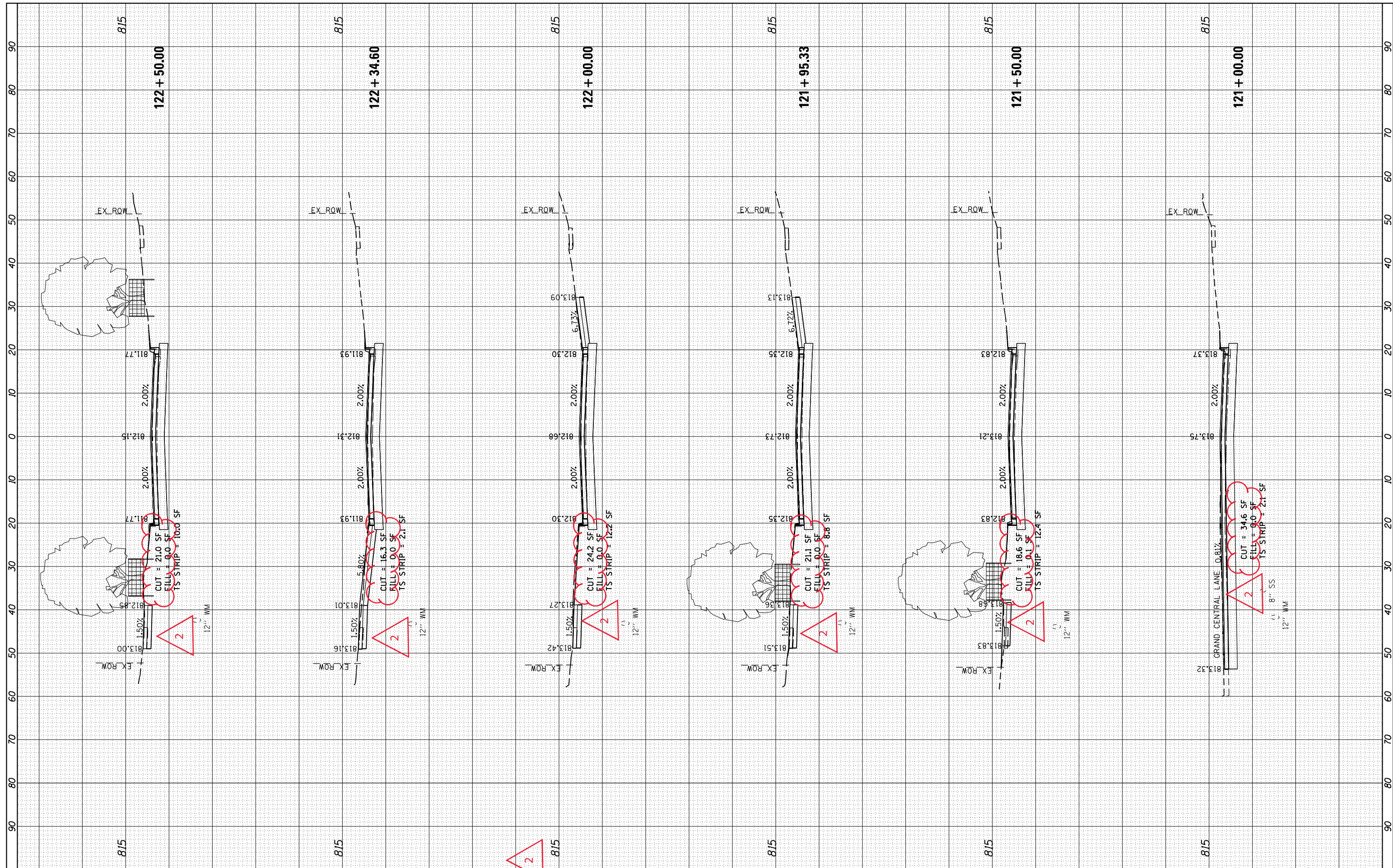
**SALEM DRIVE - VILLAGE OF SCHAUMBURG  
CROSS SECTIONS**

SCALE: SHEET OF SHEETS STA. 120+00.00 TO STA. 120+94.41

F.A. RTE.	SECTION	COUNTY	TOTAL SHEETS	SHEET NO.
5215	22-00140-00-PV	COOK	107	95
CONTRACT NO. 61K83				
ILLINOIS FED. AID PROJECT				

FINISH SURVEY	SURVEYED	DATE
NO. _____	PLOTTED	_____
_____	TEMPLATE	_____
_____	AREAS	_____
_____	CHECKED	_____

ORIGINAL SURVEY	SURVEYED	DATE
NO. _____	PLOTTED	_____
_____	TEMPLATE	_____
_____	AREAS	_____
_____	CHECKED	_____



FILE NAME =	USER NAME = ajames	DESIGNED - AJ	REVISED - 10/29/2024
W:\861-076.Salem Drive (Weathersfield to Schaumburg) Phase I\CAD Sheets\14.Cross Sections\14.Cross Sections.dgn		CHECKED - JLT	REVISED -
Default	PLOT DATE = 9/27/2024	DATE -	REVISED -

**STATE OF ILLINOIS  
DEPARTMENT OF TRANSPORTATION**

**SALEM DRIVE - VILLAGE OF SCHUAMBURG  
CROSS SECTIONS**

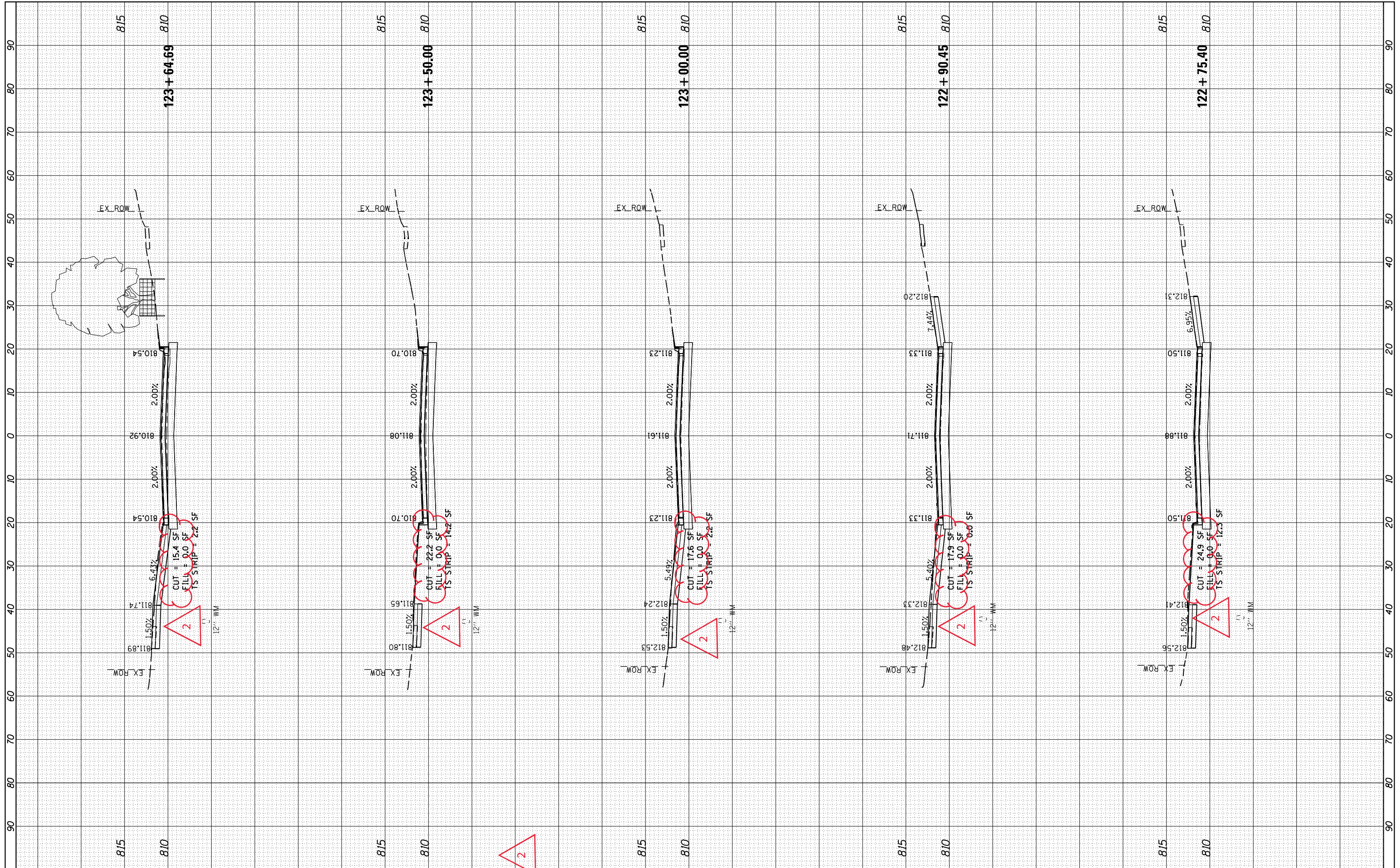
SCALE: SHEET OF SHEETS STA. 121+00.00 TO STA. 122+50.00

F.A. RTE.	SECTION	COUNTY	TOTAL SHEETS	SHEET NO.
5215	22-00140-00-PV	COOK	107	96
CONTRACT NO. 61K83				
ILLINOIS FED. AID PROJECT				



BY	DATE

ORIGINAL SURVEY	SURVEYED
NOTE BOOK	PLOTTED
AREAS CHECKED	TEMPLATE
	AREAS CHECKED



FILE NAME =	USER NAME = ajames	DESIGNED - AJ	REVISED - 10/29/2024
W:\861-076\Salem Drive (Weathersfield to Schaumburg)\Phase I\CAD Sheets\14.Cross Sections\14.DRAWN\Cross-Section Sheets.dgn		CHECKED - JLT	REVISED -
Default	PLOT SCALE = 20.0000' / in.	DATE -	REVISED -
	PLOT DATE = 9/27/2024		

**STATE OF ILLINOIS  
DEPARTMENT OF TRANSPORTATION**

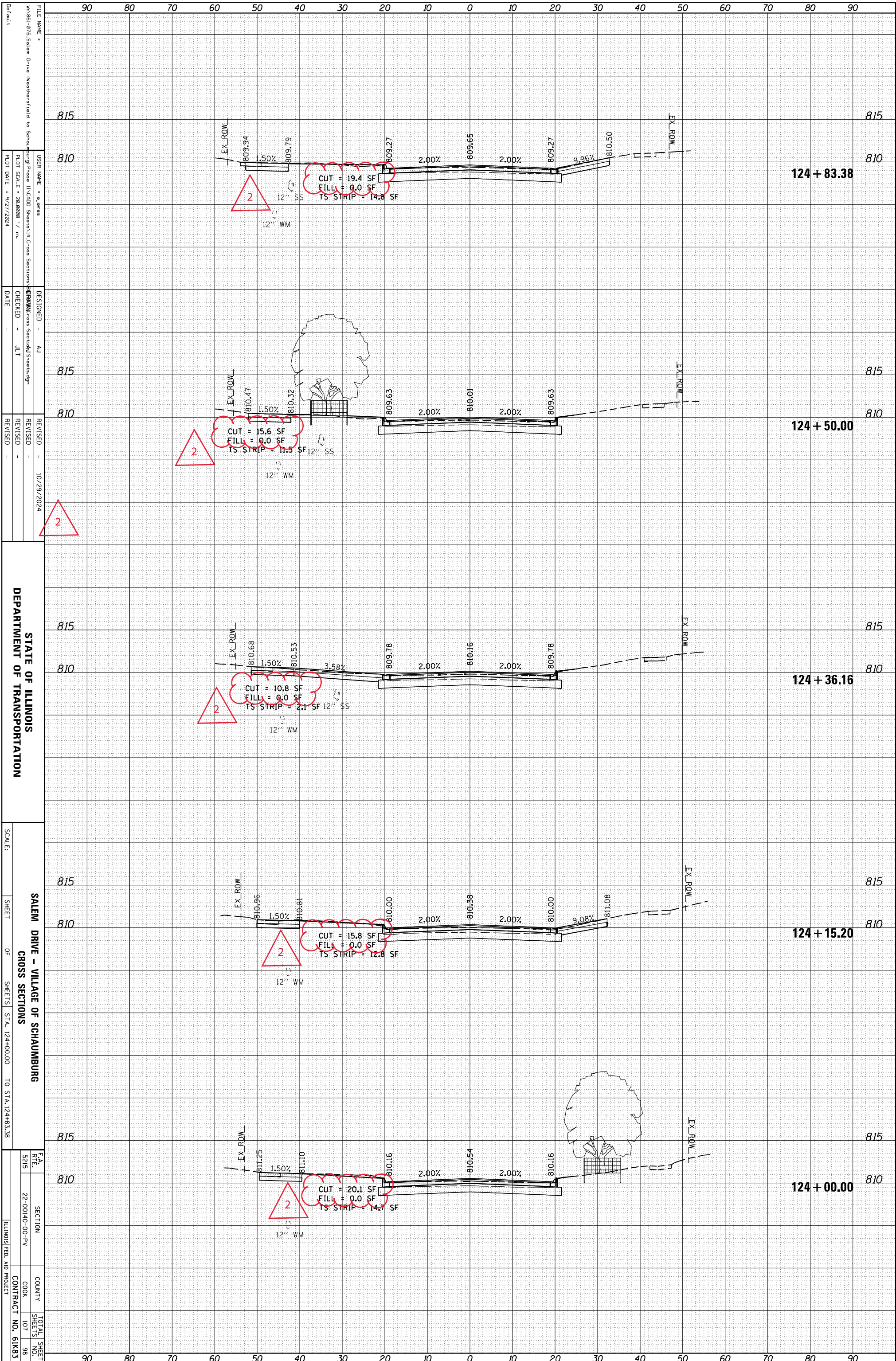
**SALEM DRIVE - VILLAGE OF SCHAUMBURG  
CROSS SECTIONS**

SCALE: SHEET OF SHEETS STA. 122+75.40 TO STA. 123+64.69

F.A. RTE.	SECTION	COUNTY	TOTAL SHEETS	SHEET NO.
5215	22-00140-00-PV	COOK	107	97
CONTRACT NO. 61K83				
ILLINOIS FED. AID PROJECT				

ORIGINAL SURVEY	SURVEYED	BY	DATE
NOTE BOOK	PLOTTED		
	TEMPLATE		
	AREAS		
	CHECKED		

FINAL SURVEY	SURVEYED	BY	DATE
NOTE BOOK	PLOTTED		
	TEMPLATE		
	AREAS		
	CHECKED		



STATE OF ILLINOIS  
DEPARTMENT OF TRANSPORTATION

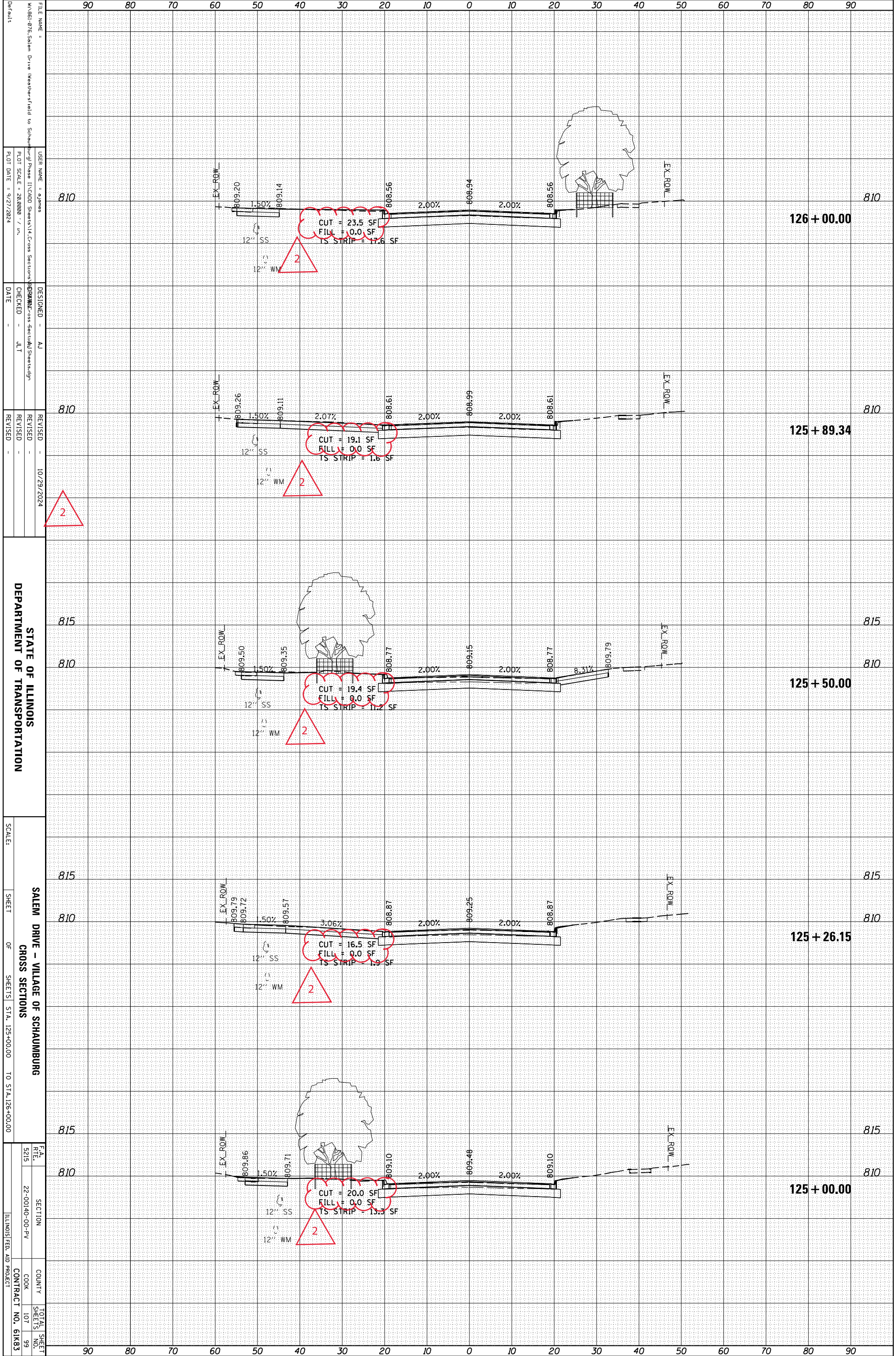
SALEM DRIVE - VILLAGE OF SCHAUMBURG  
CROSS SECTIONS

SCALE:	SHEET	OF	SHEETS	STA. 124+00.00	TO STA. 124+83.38
FEA. RTE.	SECTION	COUNTY	TOTAL SHEETS	NO.	
5215	22-00140-00-PV	COOK	107	98	
		CONTRACT NO.	61K83		
		ILLINOIS FED. AID PROJECT			

FILE NAME =	USER NAME =	DESIGNED =	REVISOR =
W:\861-076-Salem Drive (Weatherfield to Schaumburg) Phase II\CADD Sheets\14.Cross Sections\14.DRAWING-Cross Sections\14.Shaumburg	ajames	AJ	10/29/2024
PLT SCALE = 28.0000 / in.	CHECKED =	DATE =	
PLT DATE = 9/27/2024	JLT		
	REVISOR =		
	REVISOR =		
	REVISOR =		

ORIGINAL SURVEY	SURVEYED	BY	DATE
NOTE BOOK	PLOTTED		
	TEMPLATE		
	AREAS		
	CHECKED		

FINAL SURVEY	SURVEYED	BY	DATE
NOTE BOOK	PLOTTED		
	TEMPLATE		
	AREAS		
	CHECKED		



FILE NAME =  
 USER NAME =  
 PLLOT SCALE =  
 PLLOT DATE =

DESIGNED -  
 CHECKED -  
 DATE -

REVISID -  
 REVISID -  
 REVISID -

STATE OF ILLINOIS  
 DEPARTMENT OF TRANSPORTATION

126 + 00.00  
 125 + 89.34  
 125 + 50.00  
 125 + 26.15  
 125 + 00.00

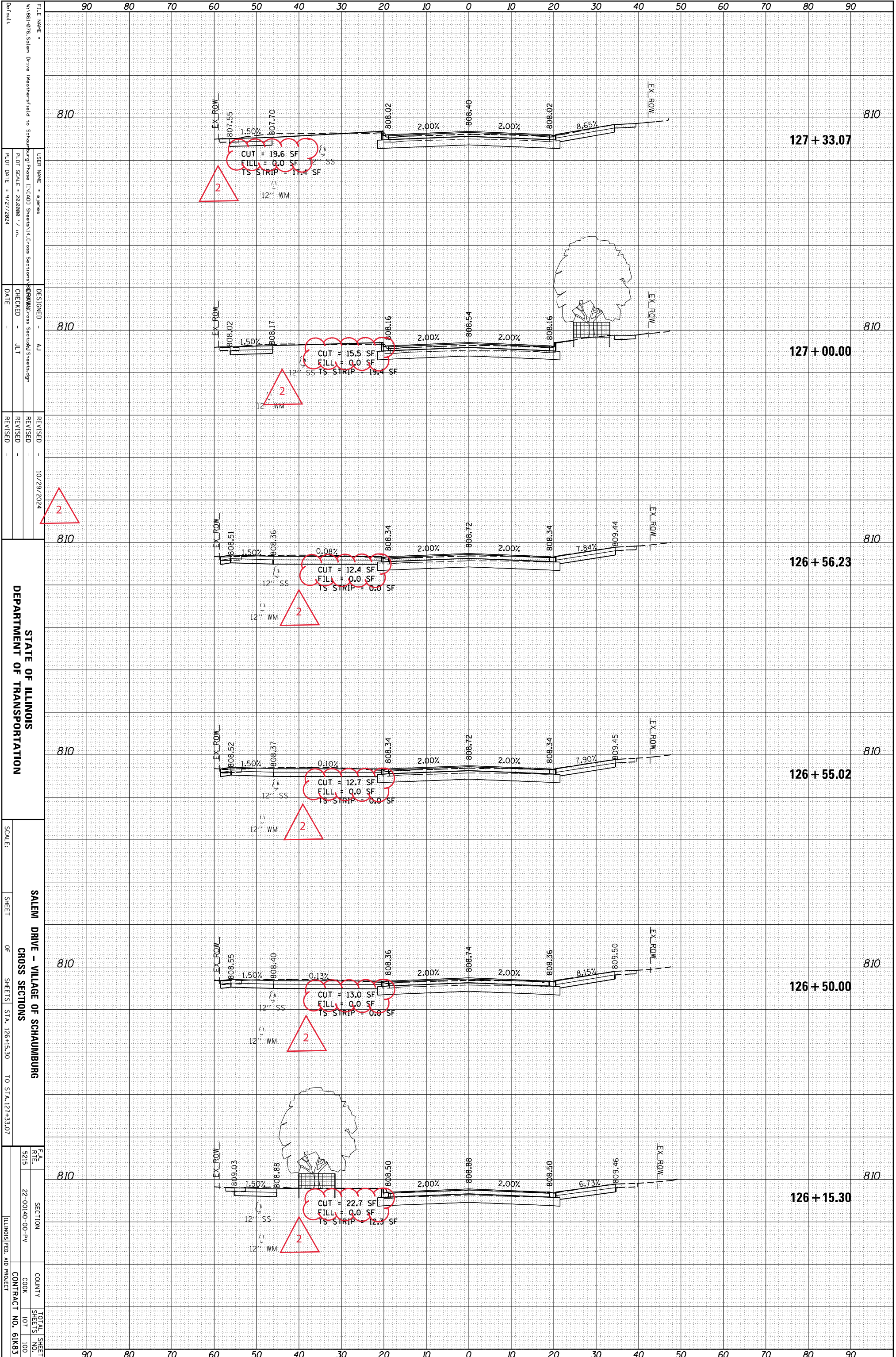
SALEM DRIVE - VILLAGE OF SCHAUMBURG  
 CROSS SECTIONS

SCALE:  
 SHEET OF SHEETS  
 STA. 125+00.00 TO STA. 126+00.00

FEA. RTE.	SECTION	COUNTY	TOTAL SHEET NO.
5215	22-00140-00-PV	COOK	107
		CONTRACT NO.	61K83

ORIGINAL SURVEY	SURVEYED	BY	DATE
NOTE BOOK	PLOTTED		
	TEMPLATE		
	AREAS		
	CHECKED		

FINAL SURVEY	SURVEYED	BY	DATE
NOTE BOOK	PLOTTED		
	TEMPLATE		
	AREAS		
	CHECKED		



FILE NAME: V:\861-076-Salem Drive (Weatherfield to Schaumburg) Phase II\CADD Sheets\14-Cross Sections\14-01-14-Cross Section\14-Cross Section.dwg  
 USER NAME: ajames  
 PLOT SCALE: 28.0000 / in.  
 PLOT DATE: 9/27/2024

DESIGNED: AJ  
 CHECKED: JLT  
 DATE: -

REVISIONS:  
 REVISION 10/29/2024  
 REVISION -  
 REVISION -

SCALE: SHEET OF SHEETS STA. 126+15.30 TO STA. 127+33.07

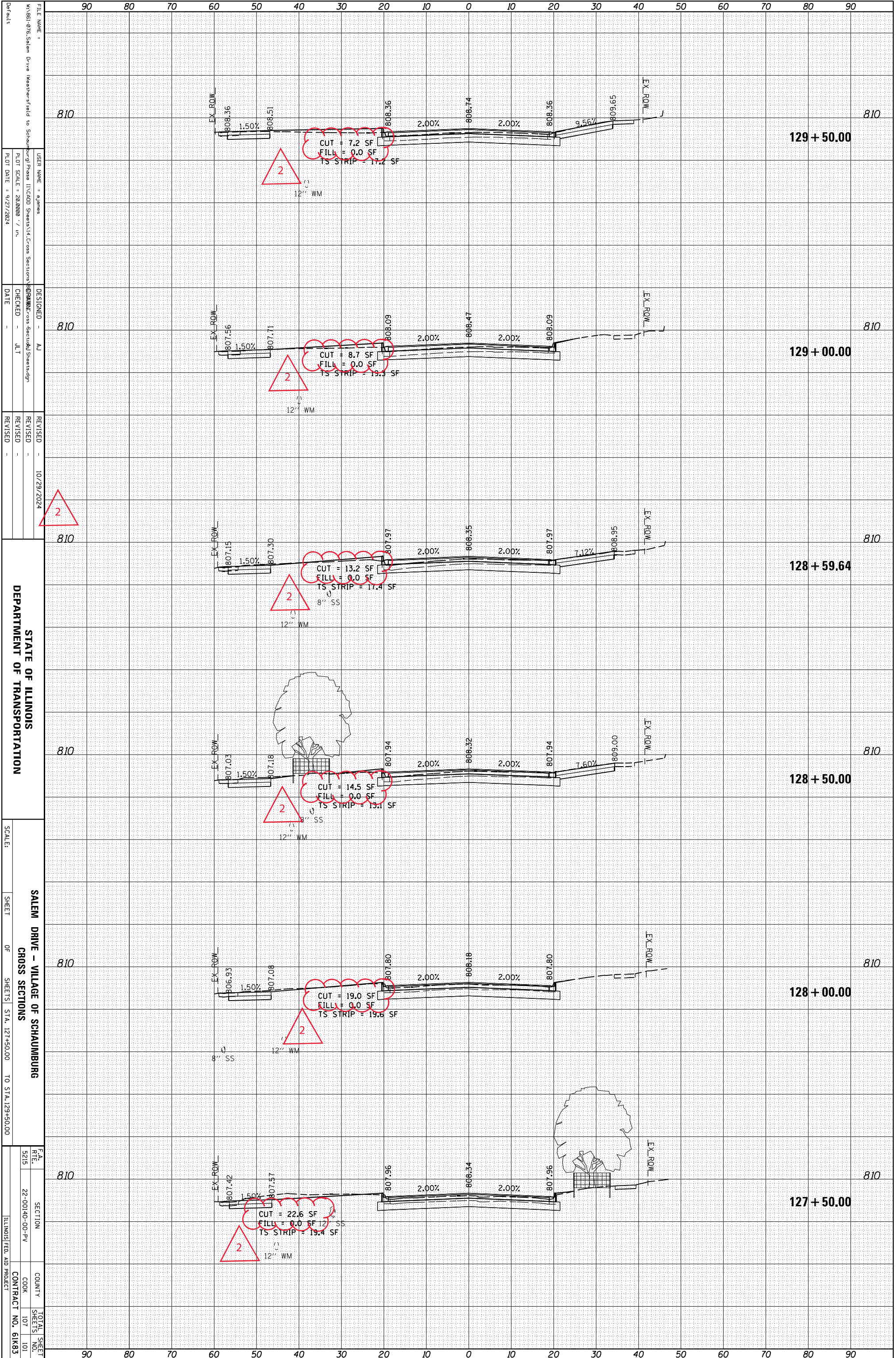
STATE OF ILLINOIS  
 DEPARTMENT OF TRANSPORTATION

SALEM DRIVE - VILLAGE OF SCHAUMBURG  
 CROSS SECTIONS

FEA RTE.	SECTION	COUNTY	TOTAL SHEET NO.
5215	22-00140-00-PV	COOK	107
			100
			CONTRACT NO. 61K83

ORIGINAL SURVEY	SURVEYED	BY	DATE
NOTE BOOK	PLOTTED		
	TEMPLATE		
	AREAS		
	CHECKED		

FINAL SURVEY	SURVEYED	BY	DATE
NOTE BOOK	PLOTTED		
	TEMPLATE		
	AREAS		
	CHECKED		



FILE NAME = V:\861-076\Salem Drive (Weatherfield to Schaumburg) Phase 1\CADD Sheets\14.Cross Sections\14.DRAWING-Cross Sections\14.Shaumburg Default

USER NAME = ajames

DESIGNED - AJ

CHECKED - JLT

DATE -

REVISIONS:

REVISION	DATE	DESCRIPTION
10/29/2024		

STATE OF ILLINOIS  
DEPARTMENT OF TRANSPORTATION

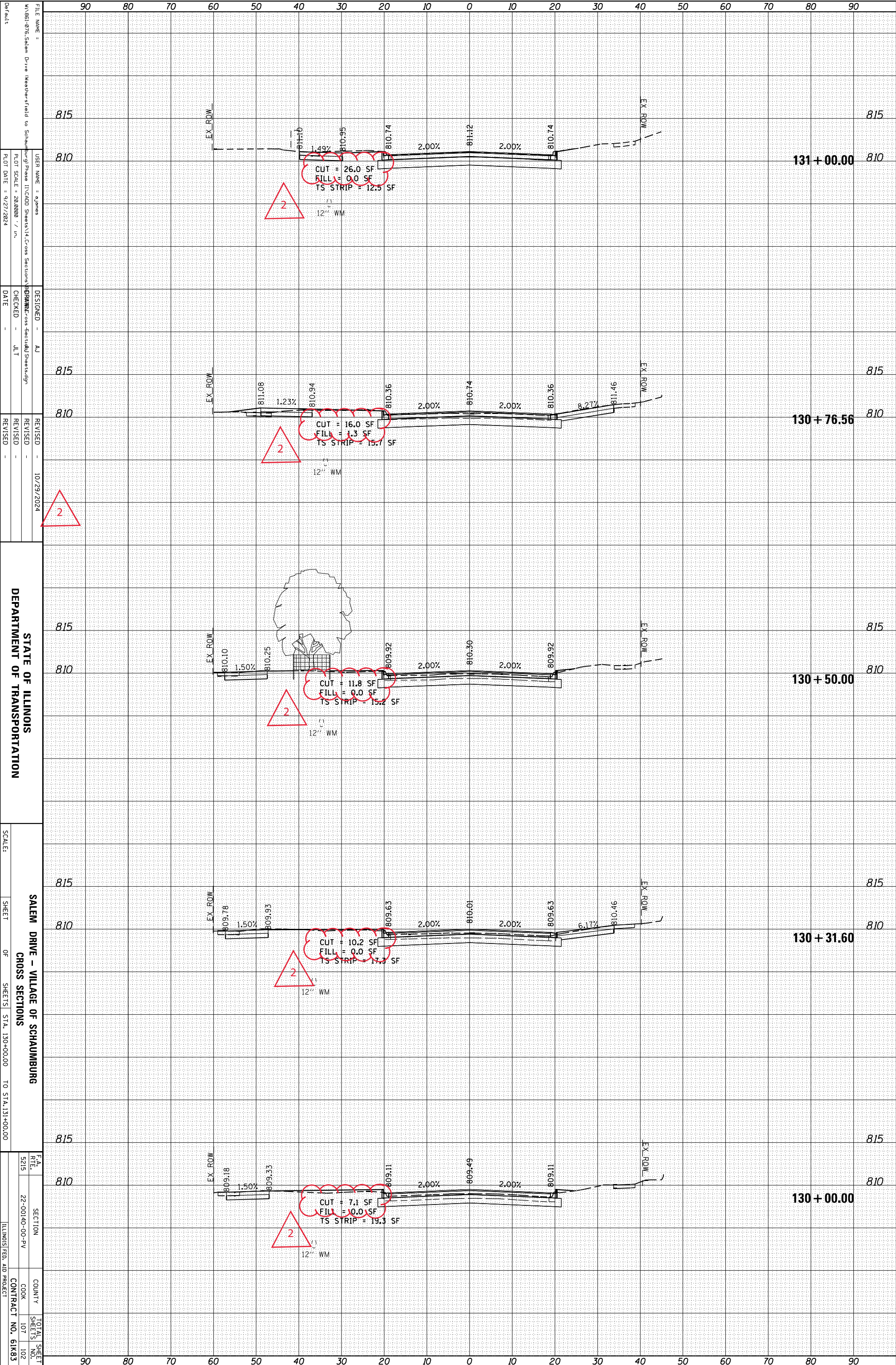
SALEM DRIVE - VILLAGE OF SCHAUMBURG  
CROSS SECTIONS

SCALE: SHEET OF SHEETS STA. 127+50.00 TO STA. 129+50.00

FEA. RTE.	SECTION	COUNTY	TOTAL SHEETS
5215	22-00140-00-PV	COOK	107
		CONTRACT NO.	61K83

ORIGINAL SURVEY	SURVEYED _____	BY _____	DATE _____
NOTE BOOK	PLOTTED _____		
	TEMPLATE _____		
	AREAS _____		
	CHECKED _____		

FINAL SURVEY	SURVEYED _____	BY _____	DATE _____
NOTE BOOK	PLOTTED _____		
	TEMPLATE _____		
	AREAS _____		
	CHECKED _____		



FILE NAME: W:\861-076\Salem Drive (Weatherfield to Schaumburg) Phase 1\CADD Sheets\14.Cross Sections\14.DRAW-Cross Sections\14.DRAW-Cross Sections.dwg

USER NAME: ajames

DESIGNED: AJ

CHECKED: JLT

DATE: 9/27/2024

REVISIONS:

NO.	DATE	DESCRIPTION
1	10/29/2024	

STATE OF ILLINOIS  
DEPARTMENT OF TRANSPORTATION

SALEM DRIVE - VILLAGE OF SCHAUMBURG  
CROSS SECTIONS

SCALE: \_\_\_\_\_

SHEET \_\_\_\_\_ OF \_\_\_\_\_ SHEETS

STA. 130+00.00 TO STA. 131+00.00

FEA. RTE.	SECTION	COUNTY	TOTAL SHEETS
5215	22-00140-00-PV	COOK	107
			102

ILLINOIS FED. AID PROJECT CONTRACT NO. 61K83