

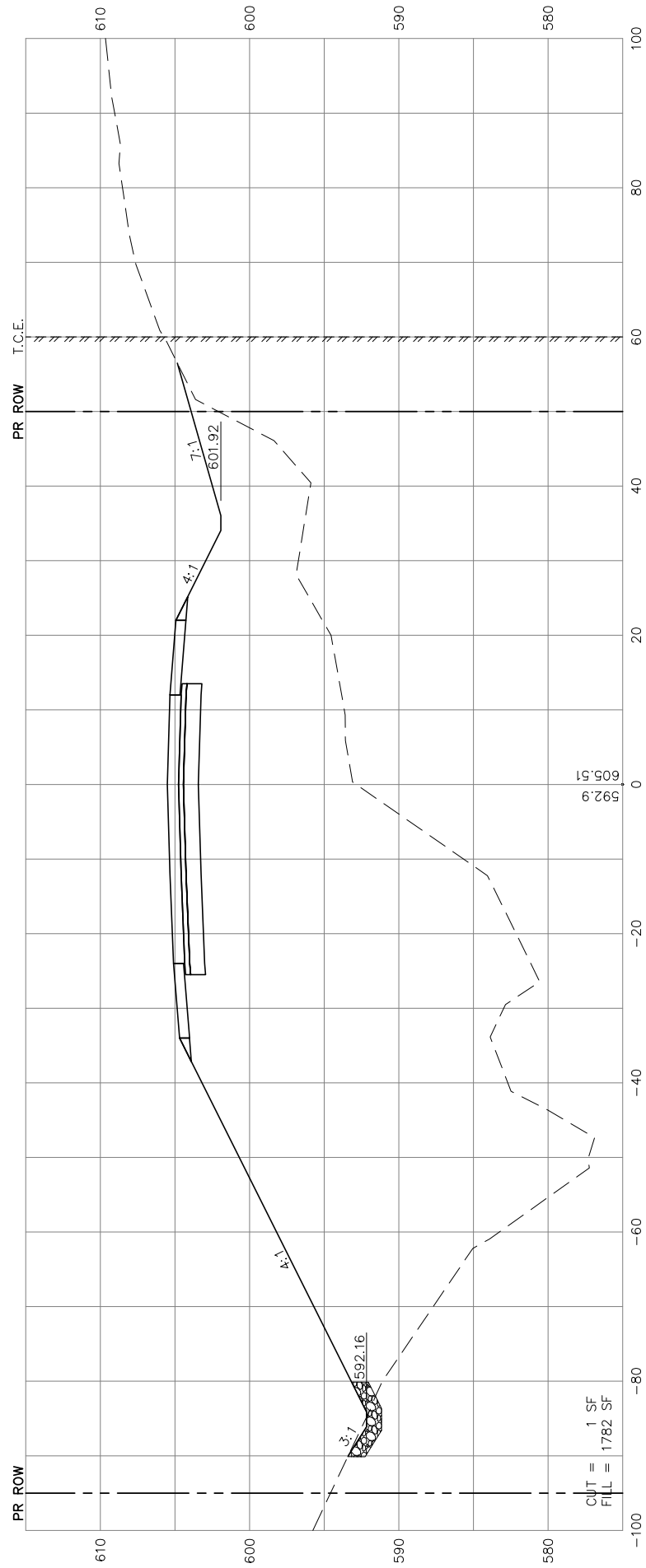
FINAL SURVEYED	BY	DATE
SURVEY PLOTTED		
NOTE BOOK TEMPLATE		
AREAS		
AREAS CHECKED		
NO.		

ORIGINAL SURVEYED	BY	DATE
SURVEY PLOTTED		
NOTE BOOK TEMPLATE		
AREAS		
AREAS CHECKED		
NO.		

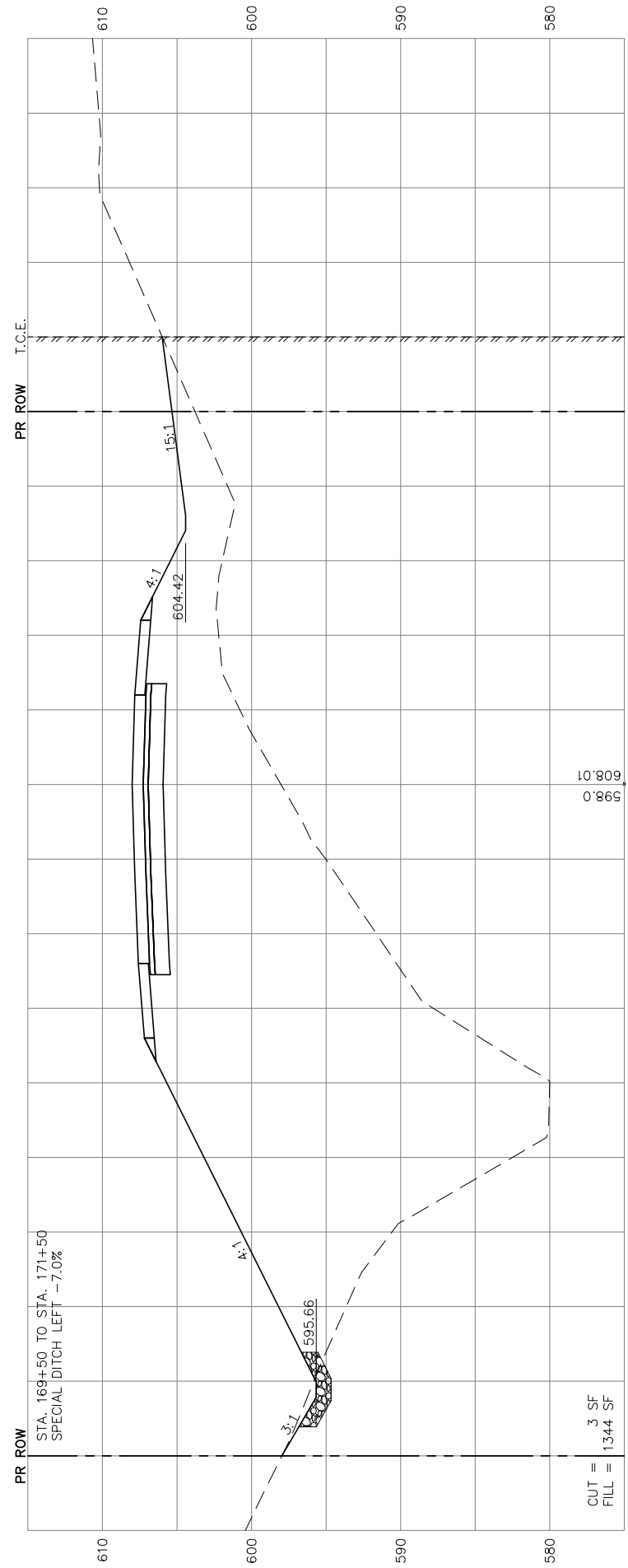
F.A.U. RTE.	SECTION	COUNTY	TOTAL SHEETS	SHEET NO.
9330	95-00301-03-PV	ST. CLAIR	166	101
STA.	169+00	TO STA.	170+00	
FED. ROAD DIST. NO.	ILLINOIS	FED. AID PROJECT		
CROSS SECTIONS FOR FRANK SCOTT PARKWAY EAST				

CONTRACT NO.: 97372

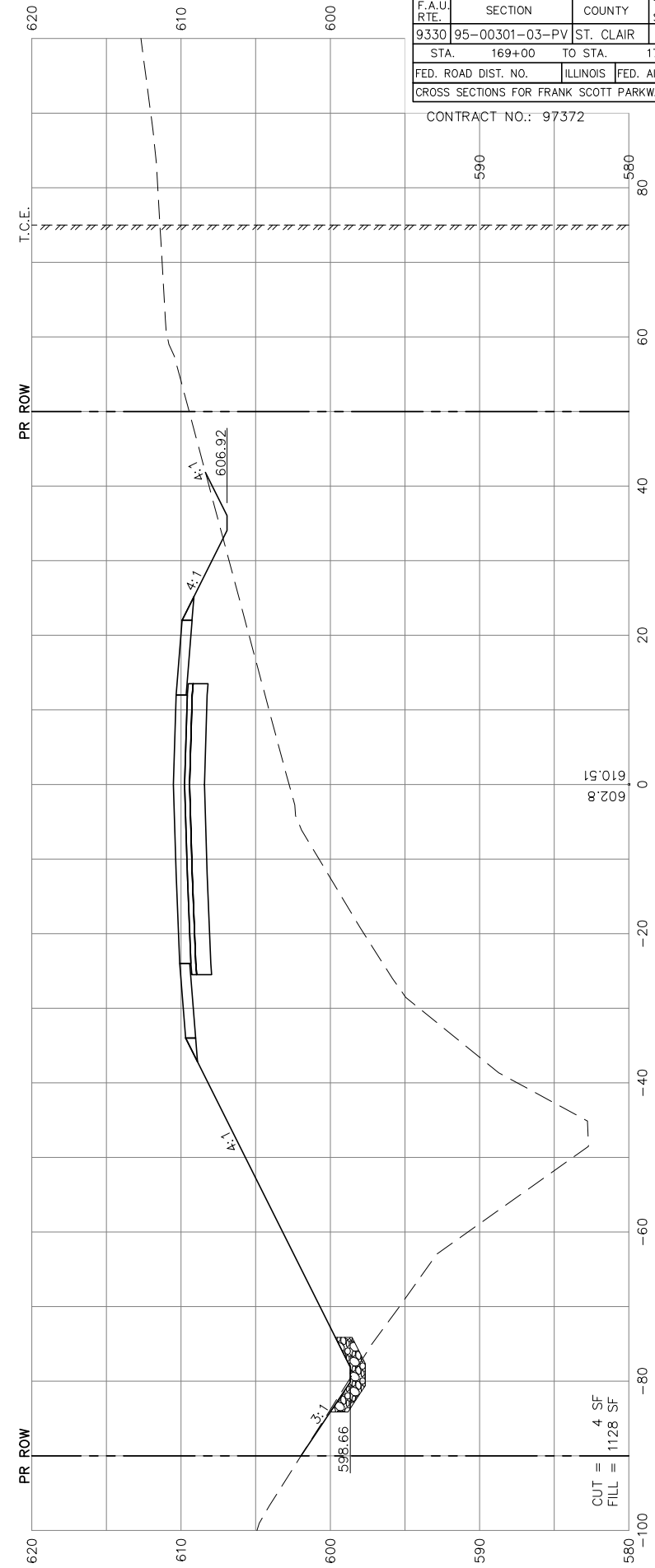
170+00



169+50



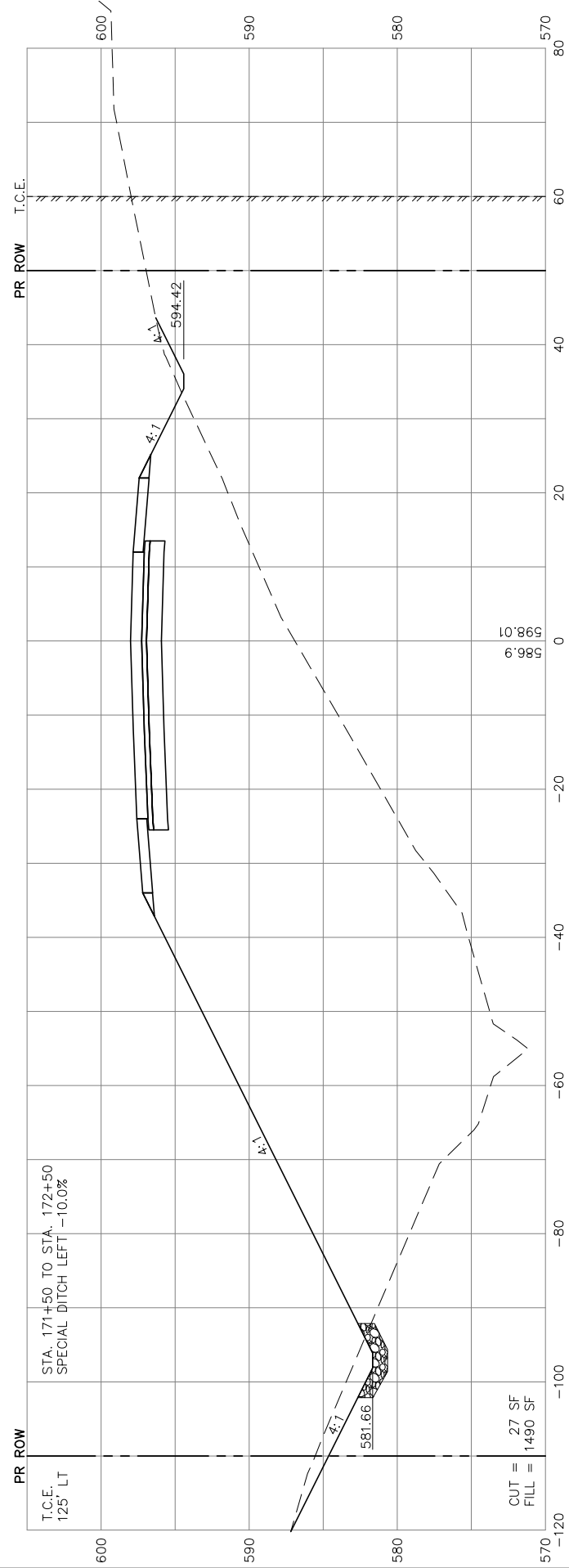
169+00



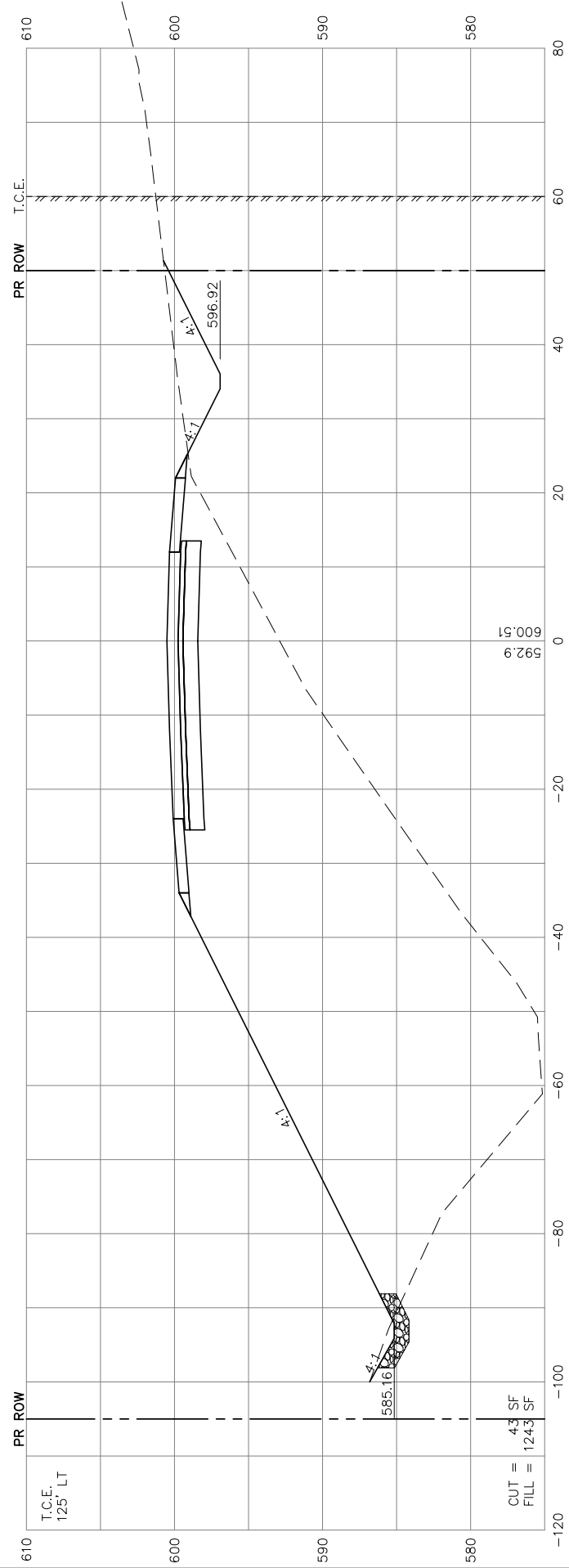
FINAL SURVEYED	BY	DATE
SURVEY PLOTTED		
NOTE BOOK TEMPLATE		
AREAS CHECKED		
NO.		

ORIGINAL SURVEYED	BY	DATE
SURVEY PLOTTED		
NOTE BOOK TEMPLATE		
AREAS CHECKED		
NO.		

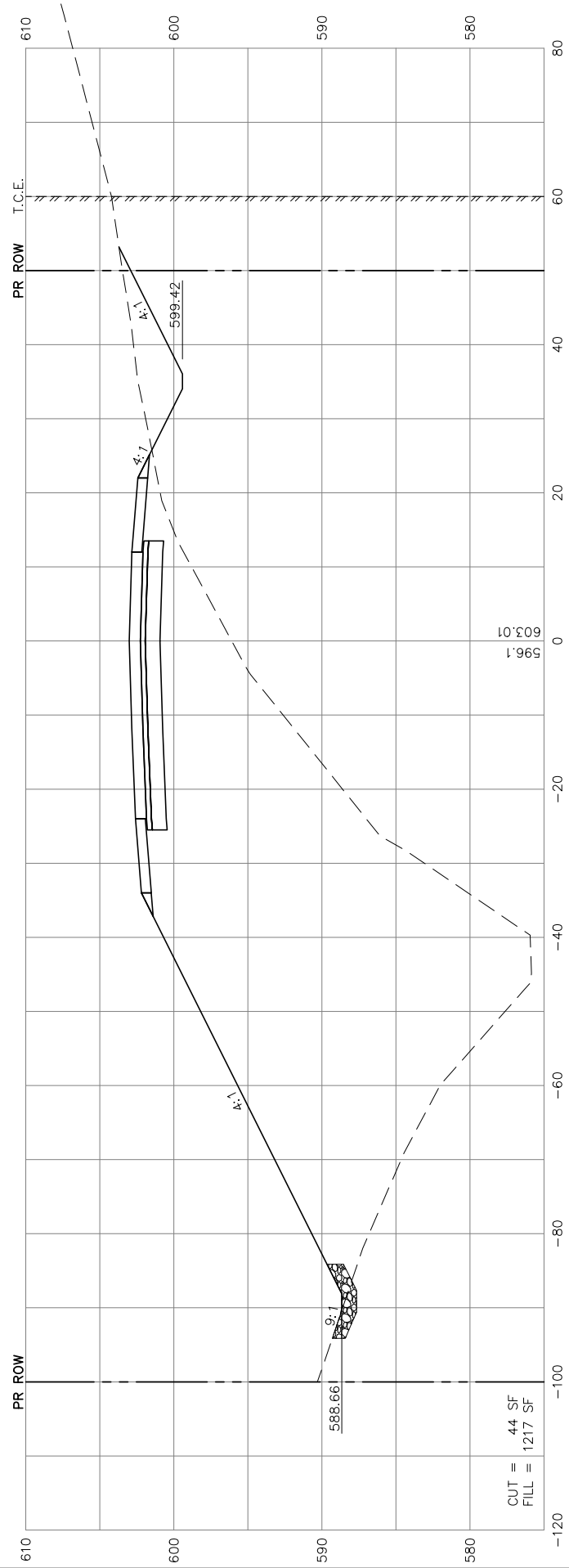
171+50



171+00



170+50



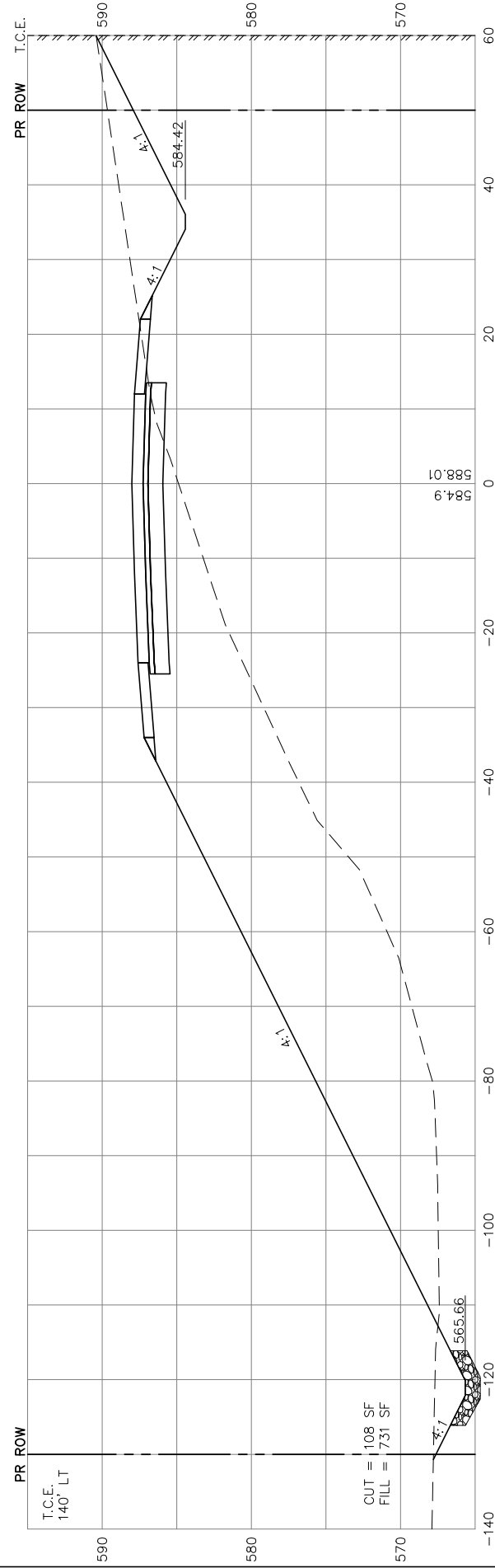
F.A.U. RTE.	SECTION	COUNTY	TOTAL SHEETS	SHEET NO.
9330	95-00301-03-PV	ST. CLAIR	166	102
STA.	170+50	TO STA.	171+50	
FED. ROAD DIST. NO.	ILLINOIS	FED. AID PROJECT		
CROSS SECTIONS FOR FRANK SCOTT PARKWAY EAST				

CONTRACT NO.: 97372

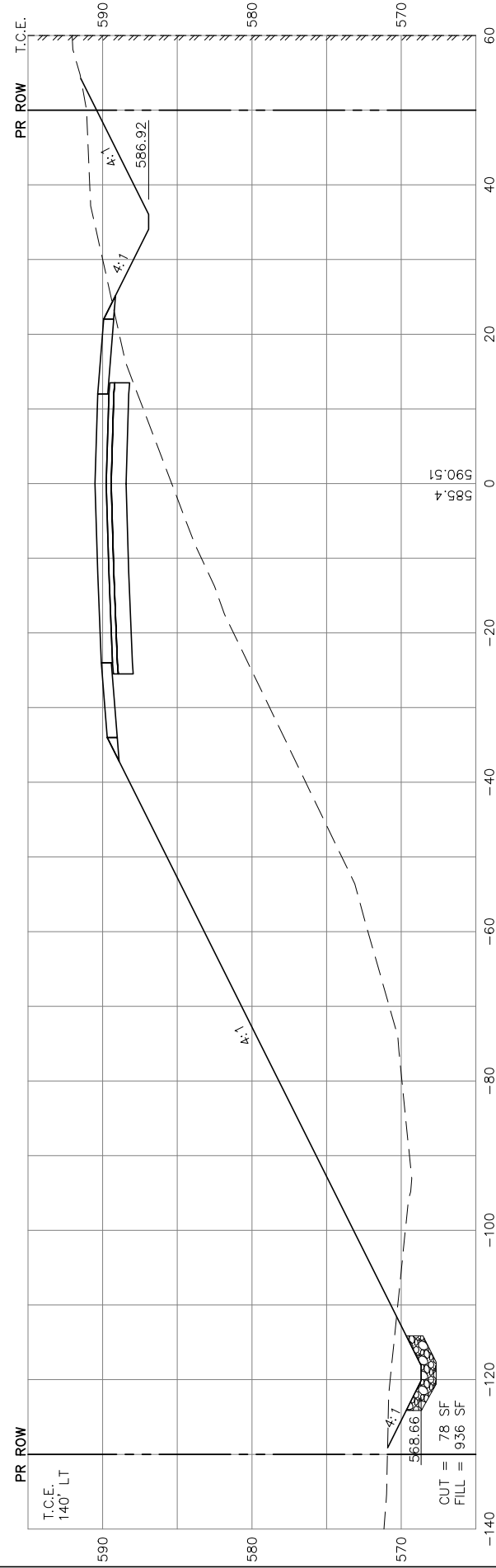
FINAL SURVEYED	BY	DATE
SURVEY PLOTTED		
NOTE BOOK TEMPLATE		
AREAS		
AREAS CHECKED		
NO.		

ORIGINAL SURVEYED	BY	DATE
SURVEY PLOTTED		
NOTE BOOK TEMPLATE		
AREAS		
AREAS CHECKED		
NO.		

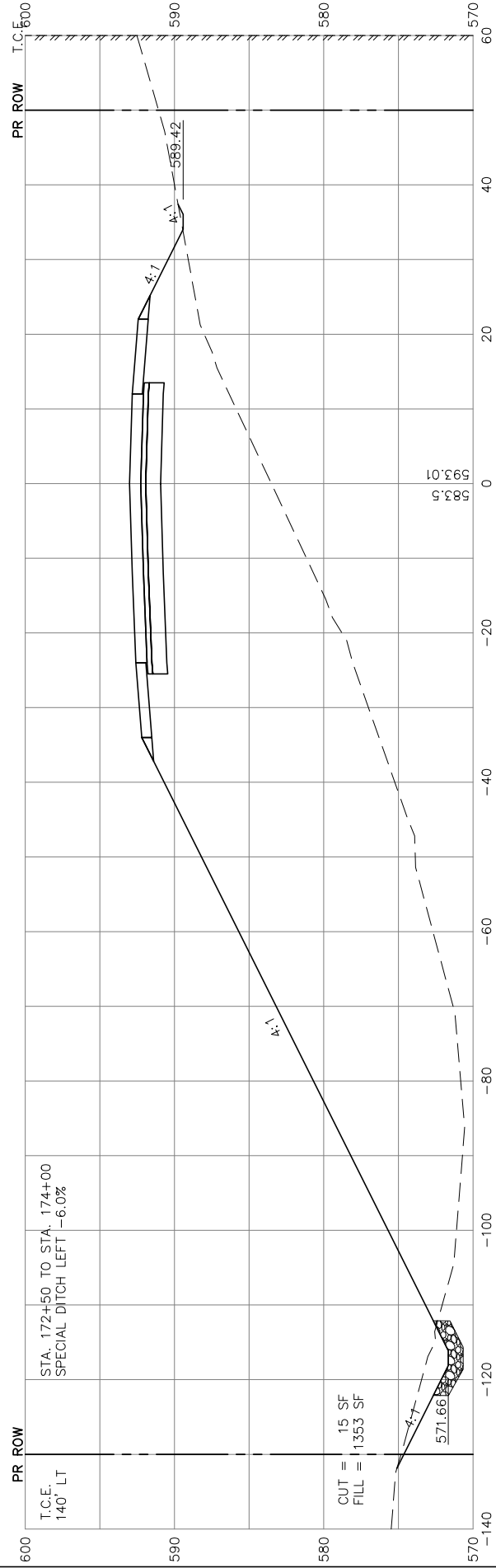
173+50



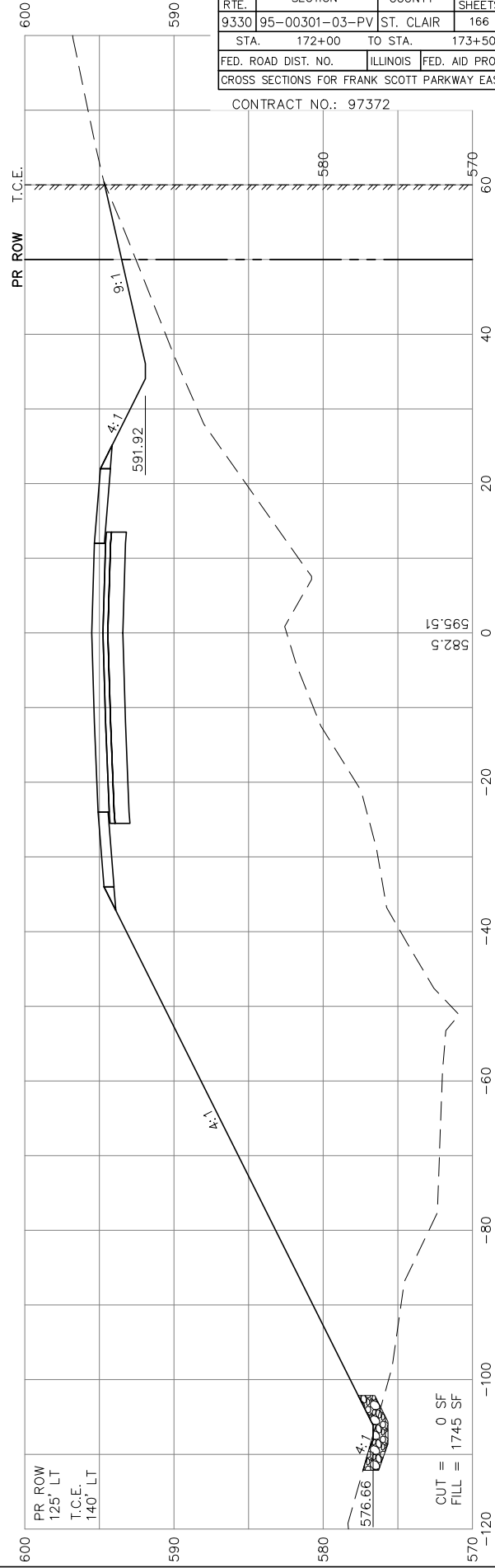
173+00



172+50



172+00



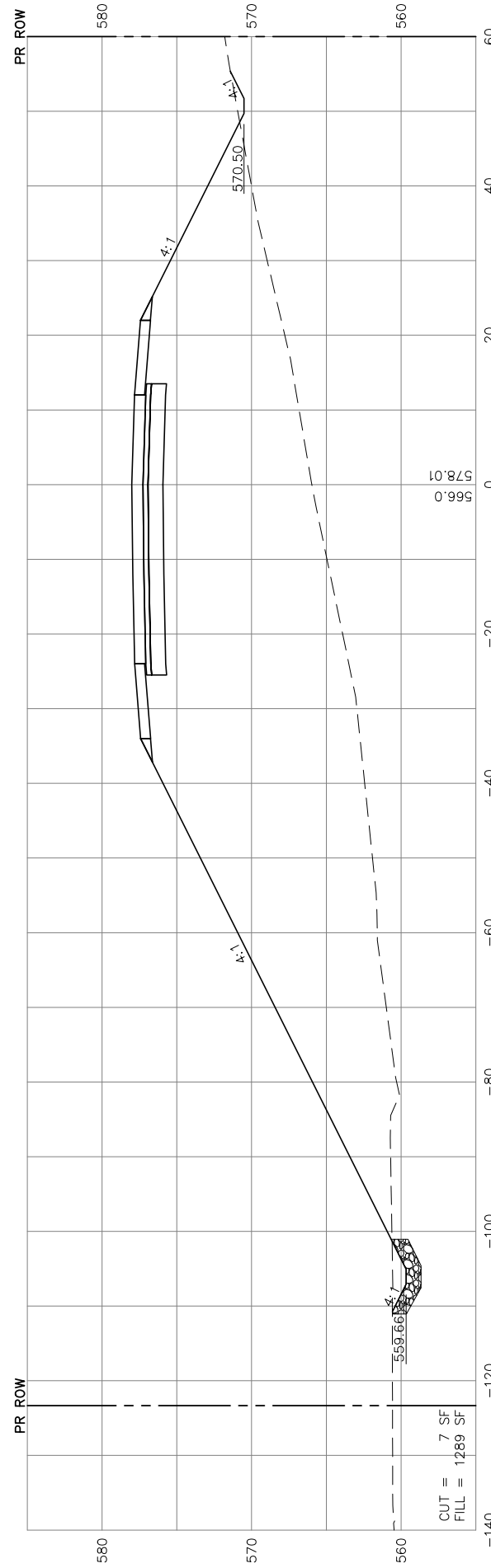
F.A.U. RTE.	SECTION	COUNTY	TOTAL SHEETS	SHEET NO.
9330	95-00301-03-PV	ST. CLAIR	166	103
STA.	172+00	TO STA.	173+50	
FED. ROAD DIST. NO.	ILLINOIS	FED. AID PROJECT		
CROSS SECTIONS FOR FRANK SCOTT PARKWAY EAST				

CONTRACT NO.: 97372

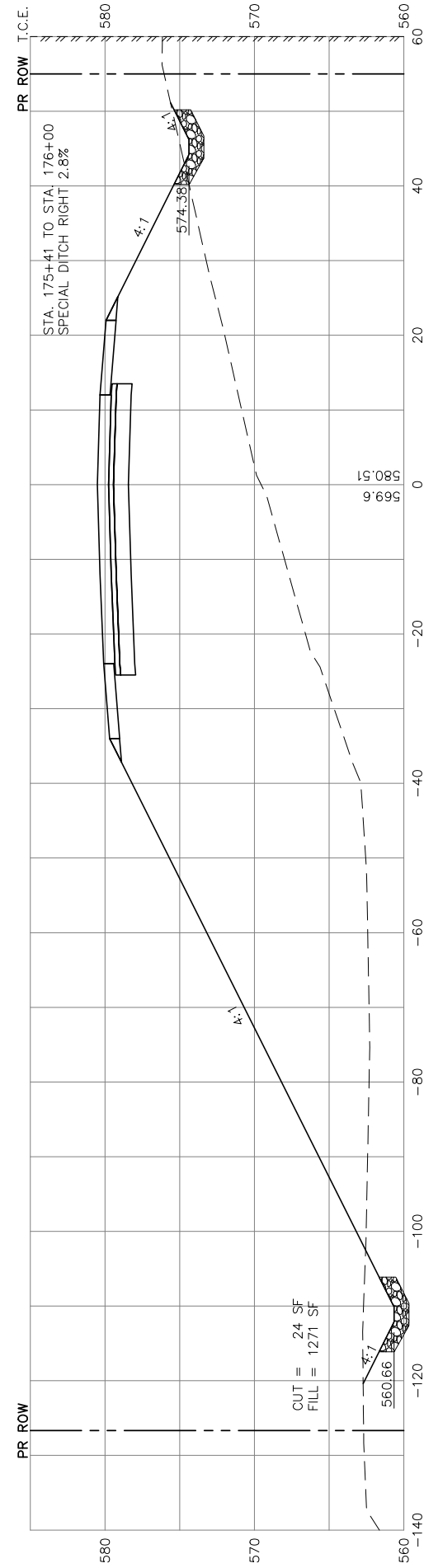
FINAL SURVEYED	BY	DATE
SURVEY PLOTTED		
NOTE BOOK TEMPLATE		
AREAS CHECKED		
NO.		

ORIGINAL SURVEYED	BY	DATE
SURVEY PLOTTED		
NOTE BOOK TEMPLATE		
AREAS CHECKED		
NO.		

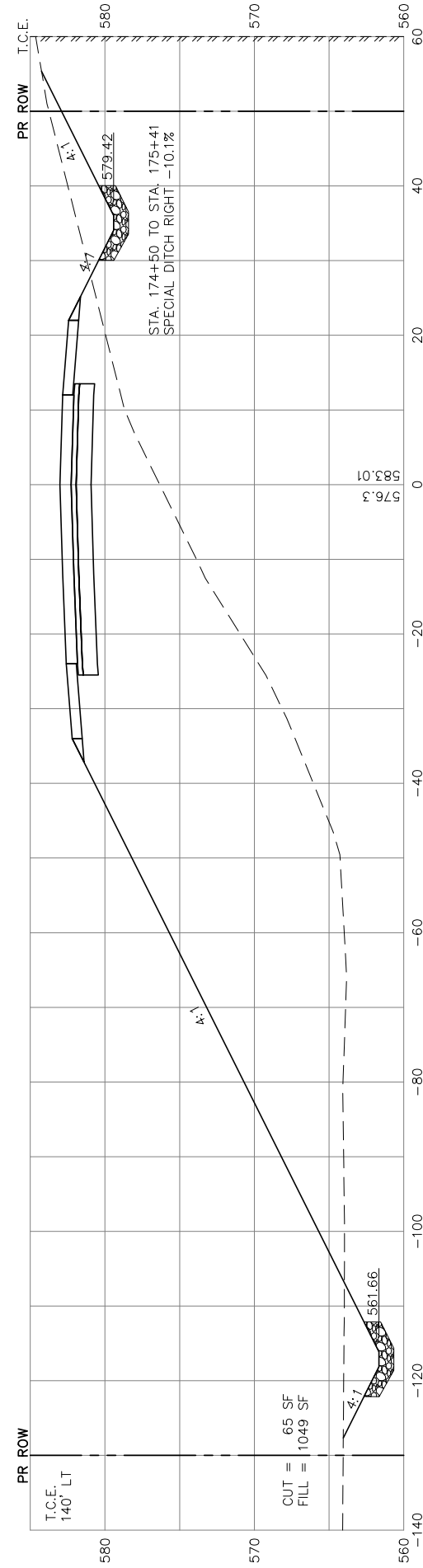
175+50



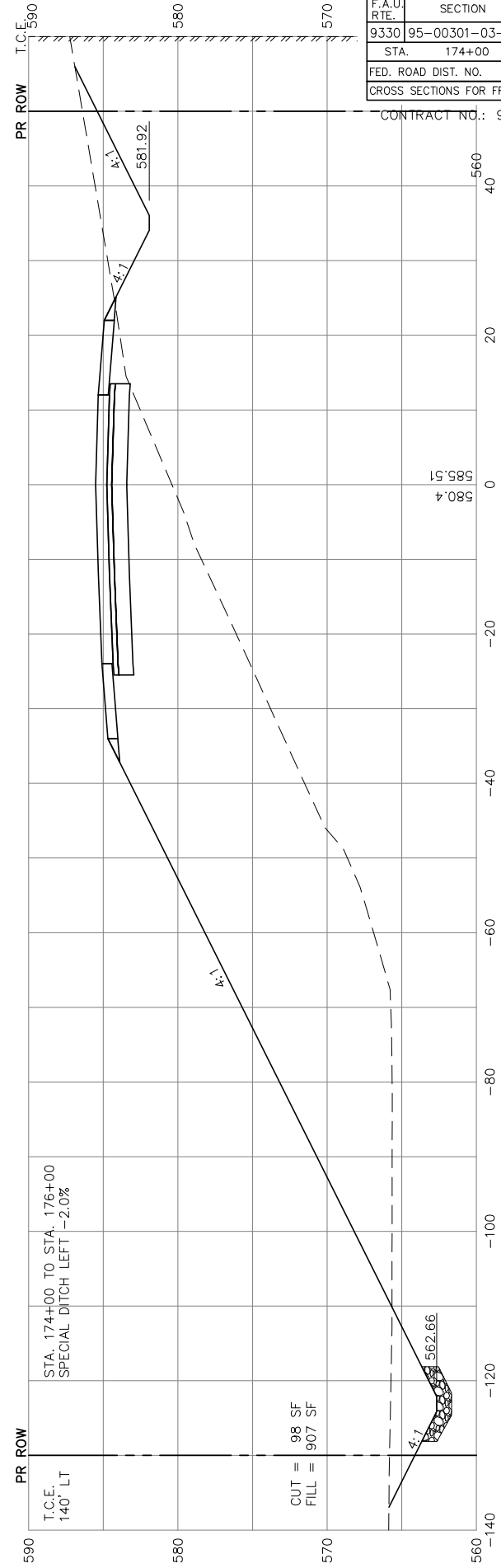
175+00



174+50



174+00



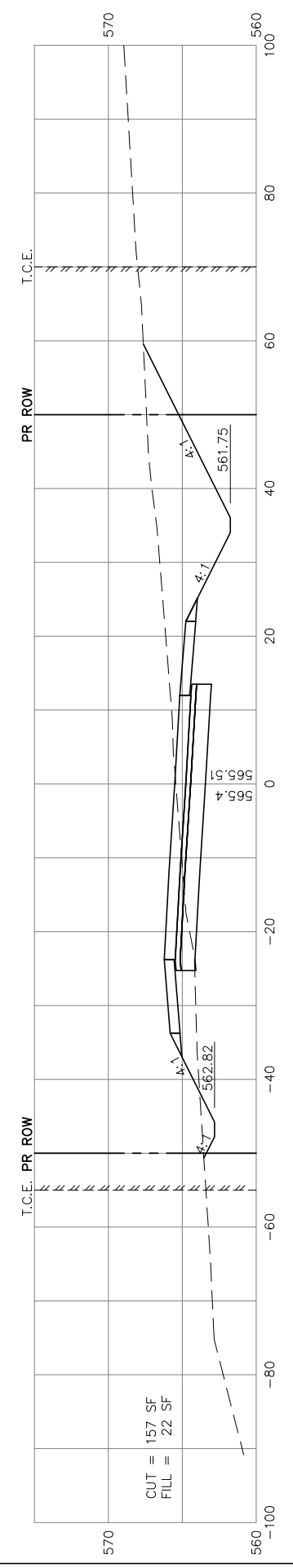
F.A.U. RTE.	SECTION	COUNTY	TOTAL SHEETS	SHEET NO.
9330	95-00301-03-PV	ST. CLAIR	166	104
STA.	174+00	TO STA.	175+50	
FED. ROAD DIST. NO.	ILLINOIS	FED. AID PROJECT		
CROSS SECTIONS FOR FRANK SCOTT PARKWAY EAST				

CONTRACT NO.: 97372

FINAL SURVEYED
 SURVEY PLOTTED
 NOTE BOOK TEMPLATE
 AREAS CHECKED
 NO. _____ BY _____ DATE _____

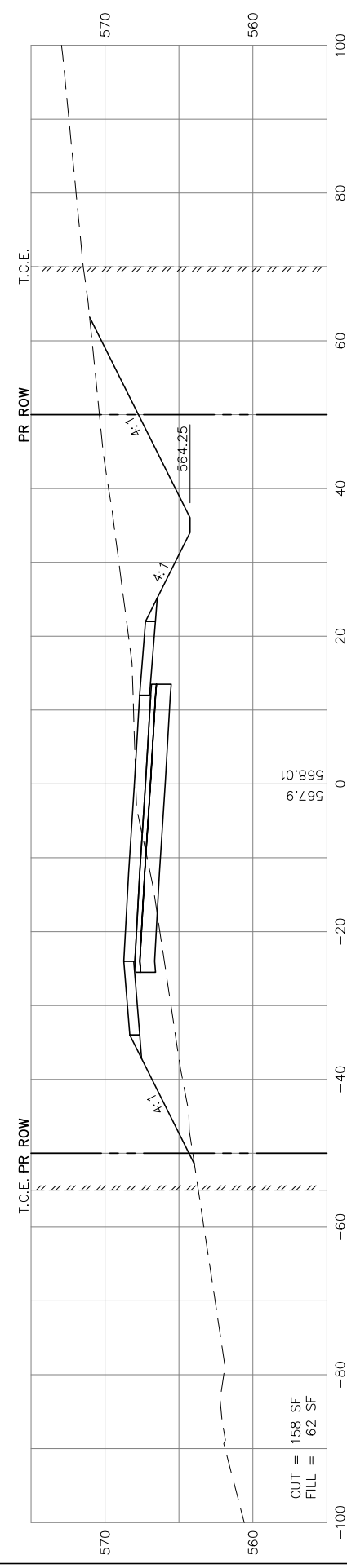
ORIGINAL SURVEYED
 SURVEY PLOTTED
 NOTE BOOK TEMPLATE
 AREAS CHECKED
 NO. _____ BY _____ DATE _____

178+00



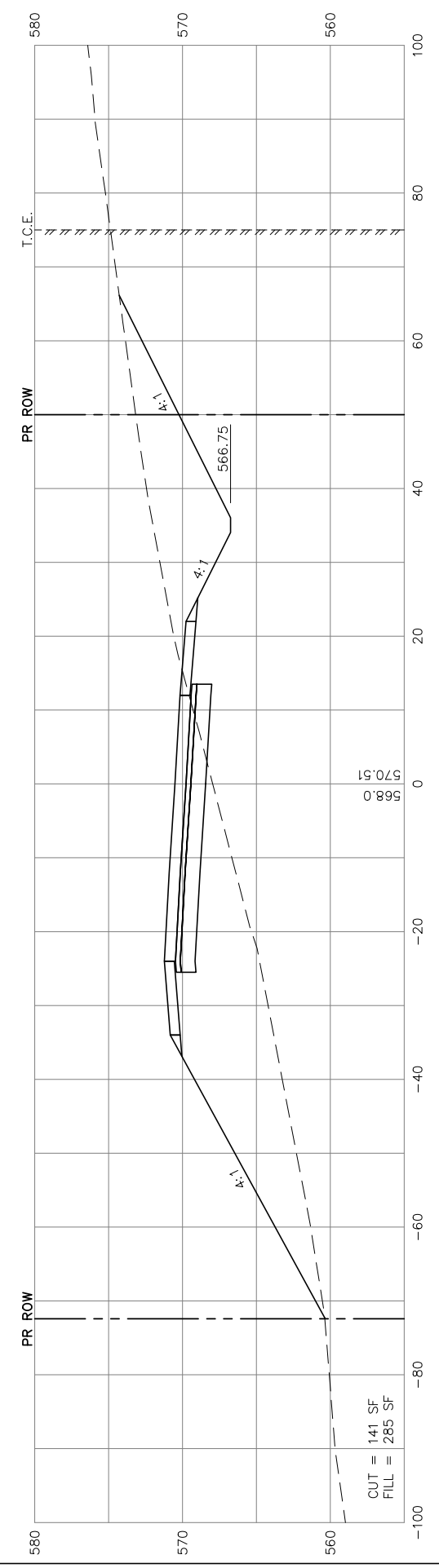
CUT = 157 SF
 FILL = 22 SF

177+50



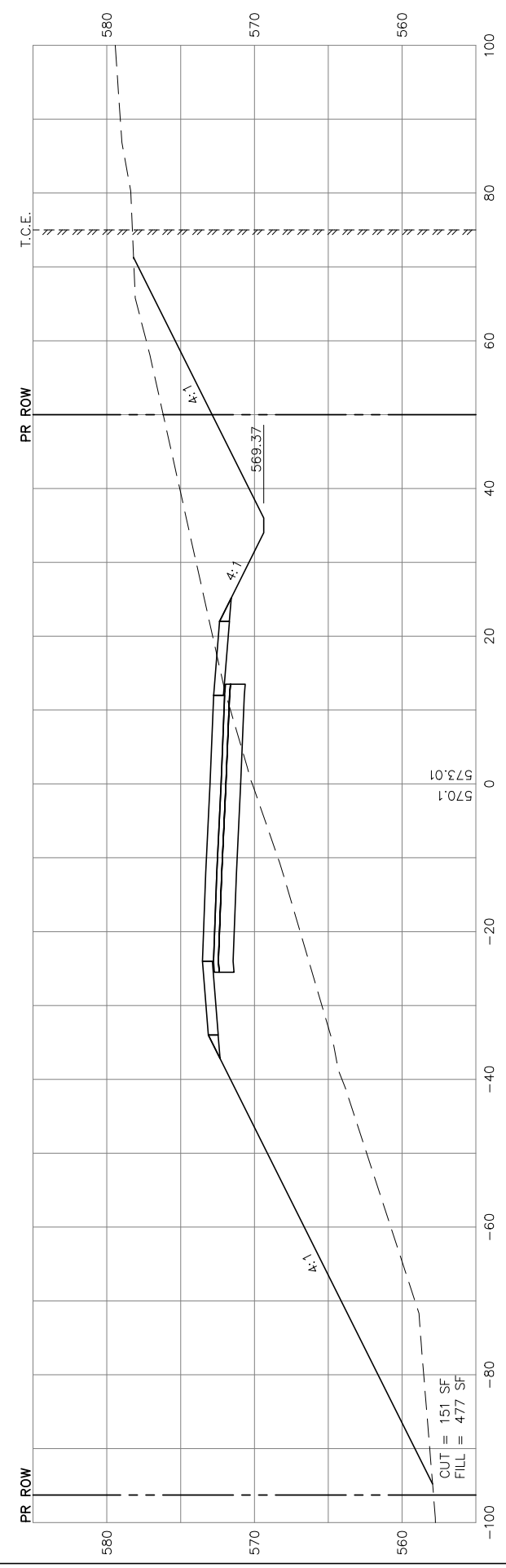
CUT = 158 SF
 FILL = 62 SF

177+00



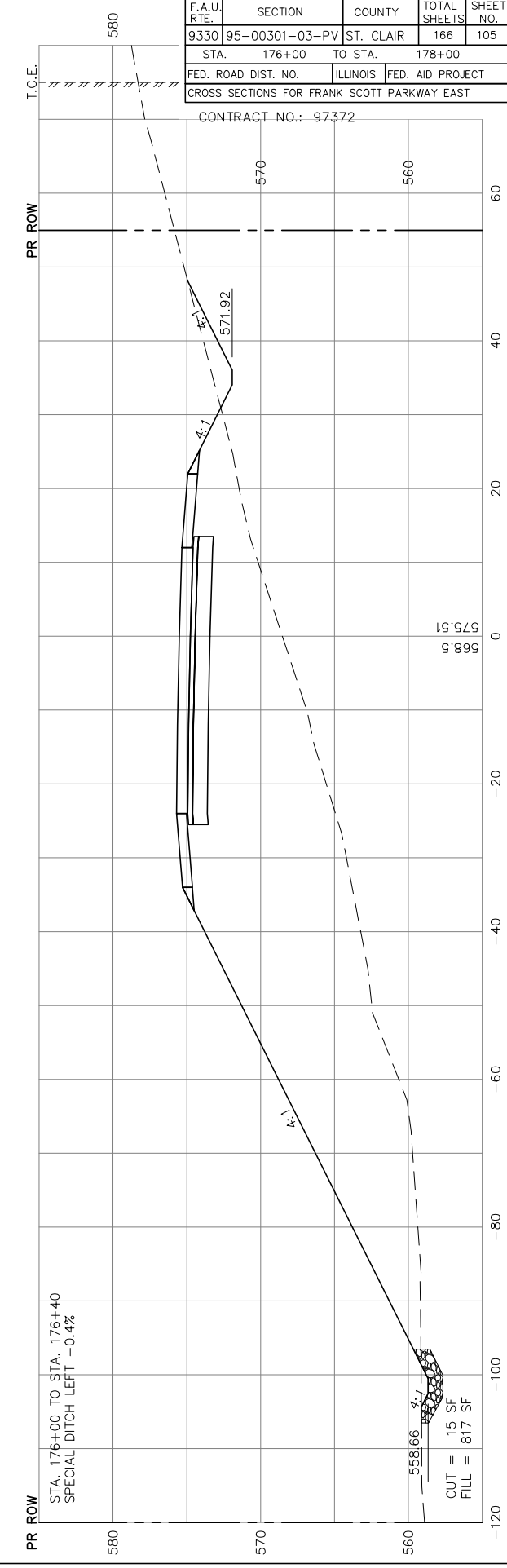
CUT = 141 SF
 FILL = 285 SF

176+50



CUT = 151 SF
 FILL = 477 SF

176+00



CUT = 15 SF
 FILL = 817 SF

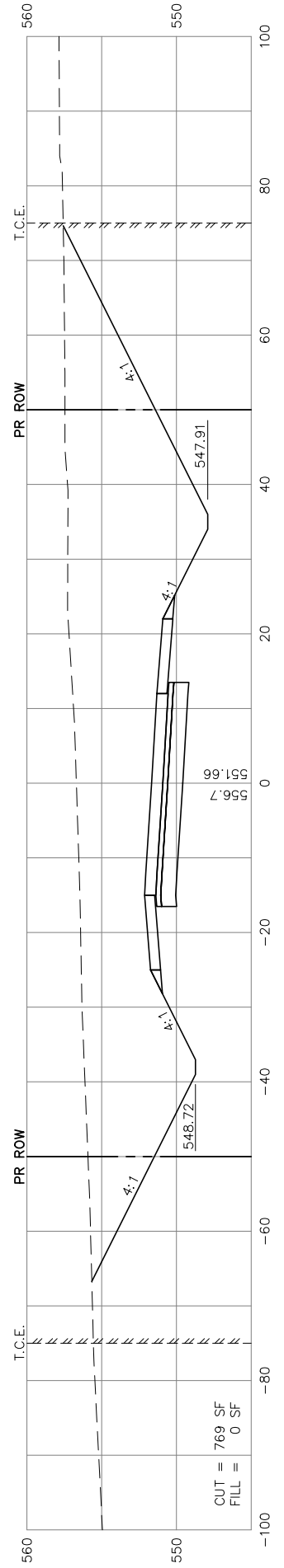
F.A.U. RTE.	SECTION	COUNTY	TOTAL SHEETS	SHEET NO.
9330	95-00301-03-PV	ST. CLAIR	166	105
STA. 176+00 TO STA. 178+00		ILLINOIS FED. AID PROJECT		
FED. ROAD DIST. NO. _____				
CROSS SECTIONS FOR FRANK SCOTT PARKWAY EAST				

CONTRACT NO.: 97372

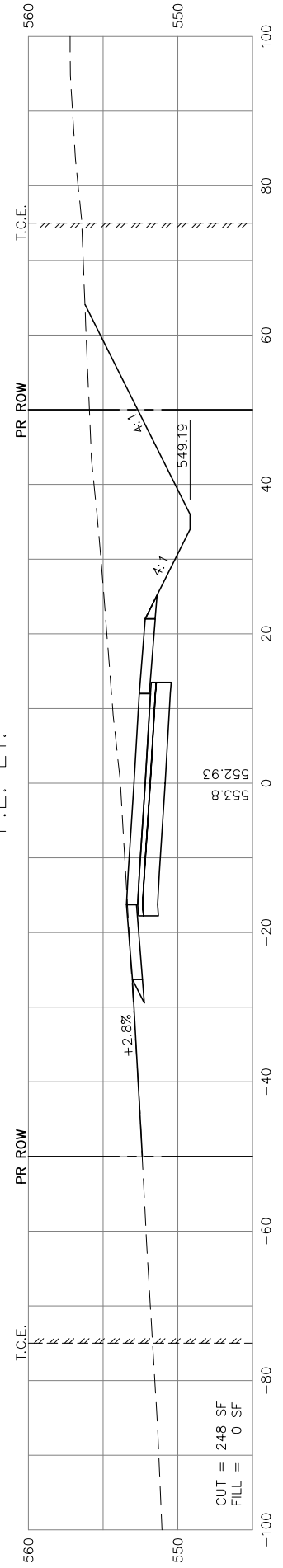
ORIGINAL SURVEYED	BY	DATE
SURVEY PLOTTED		
NOTE BOOK TEMPLATE		
AREAS CHECKED		
NO.		

FINAL SURVEYED	BY	DATE
SURVEY PLOTTED		
NOTE BOOK TEMPLATE		
AREAS CHECKED		
NO.		

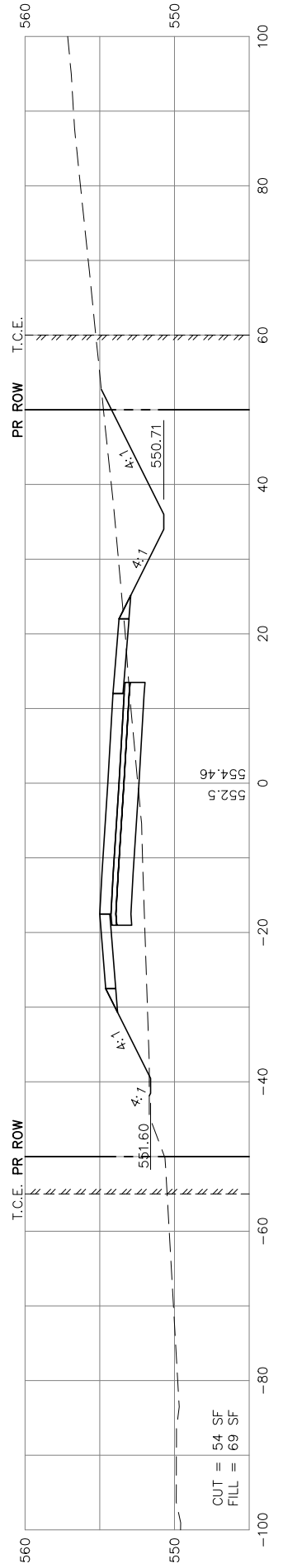
181+50



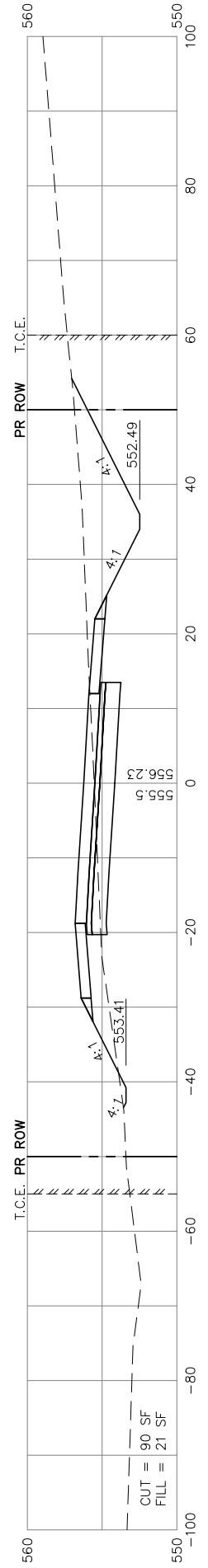
181+00
F.E. LT.



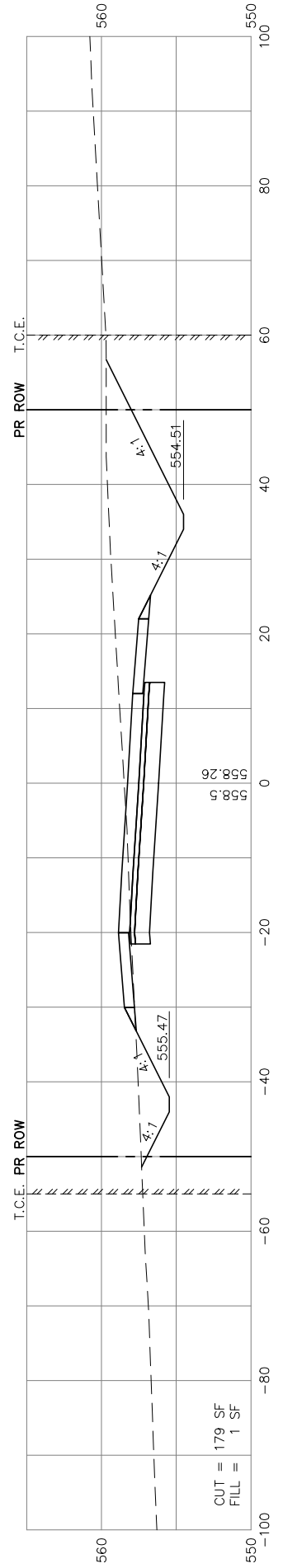
180+50



180+00



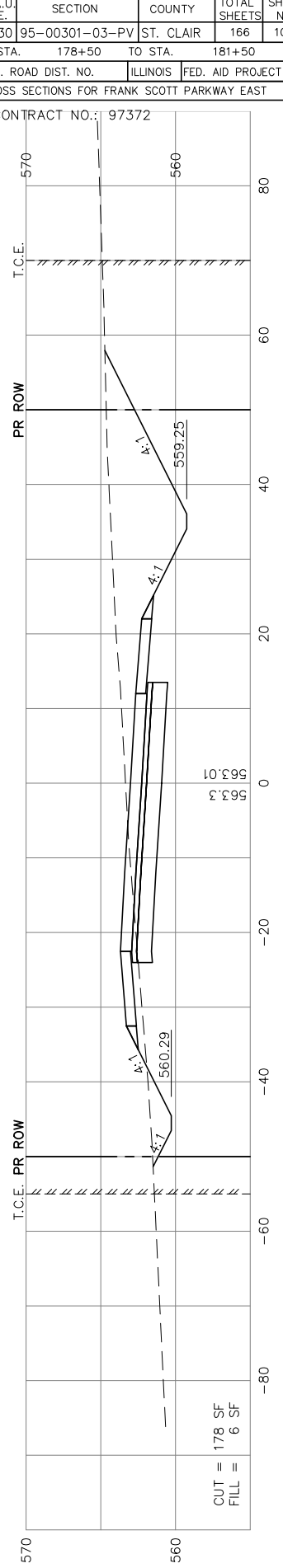
179+50



179+00



178+50



F.A.U. RT#	SECTION	COUNTY	TOTAL SHEETS	SHEET NO.
9330	95-00301-03-PV	ST. CLAIR	166	106
STA.	178+50	TO STA.	181+50	
FED. ROAD DIST. NO.	ILLINOIS	FED. AID PROJECT		

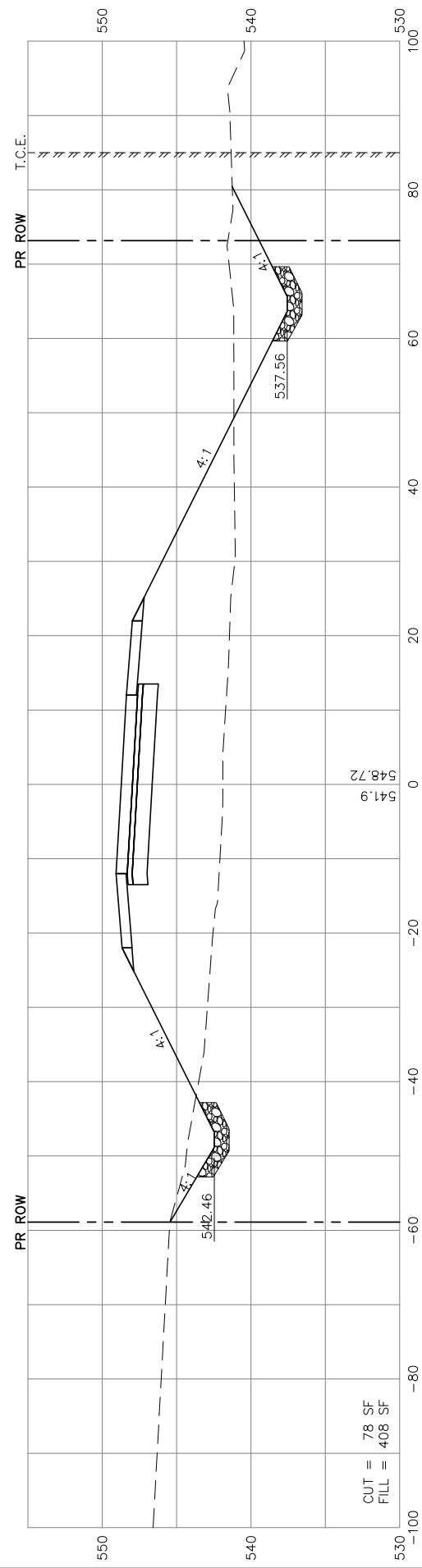
CROSS SECTIONS FOR FRANK SCOTT PARKWAY EAST

CONTRACT NO.: 97372

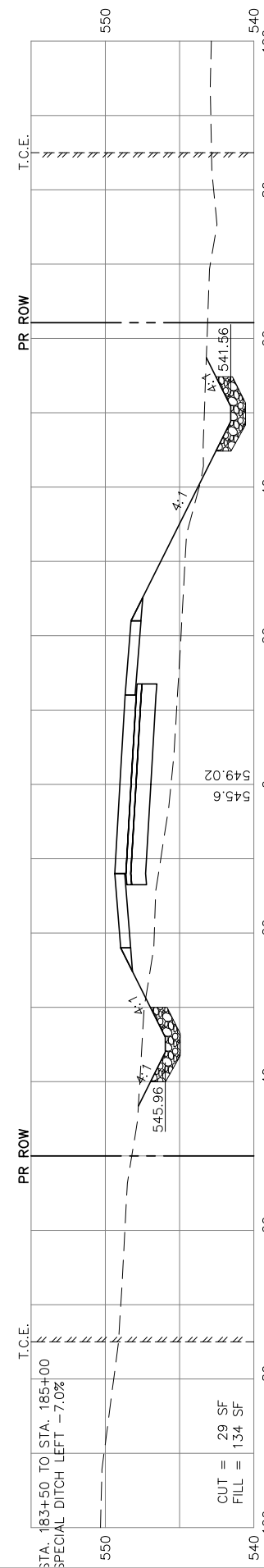
ORIGINAL SURVEYED	BY	DATE
SURVEY PLOTTED		
NOTE BOOK TEMPLATE		
AREAS CHECKED		
NO.		

FINAL SURVEYED	BY	DATE
SURVEY PLOTTED		
NOTE BOOK TEMPLATE		
AREAS CHECKED		
NO.		

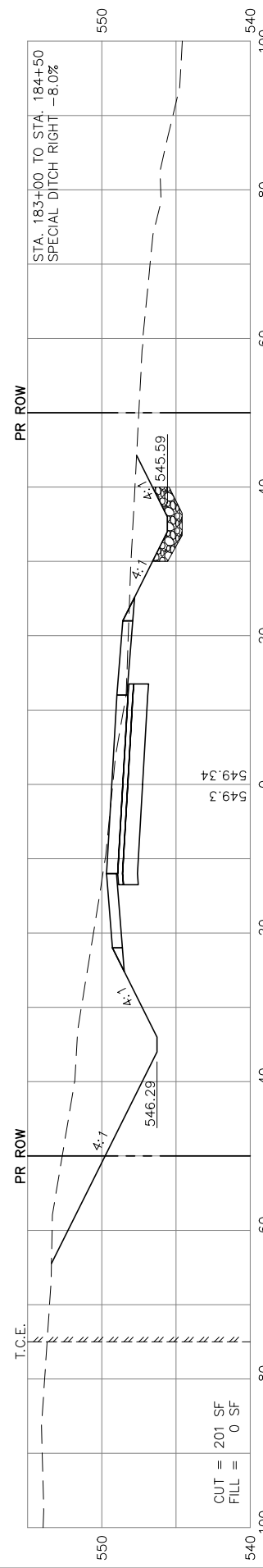
184+00



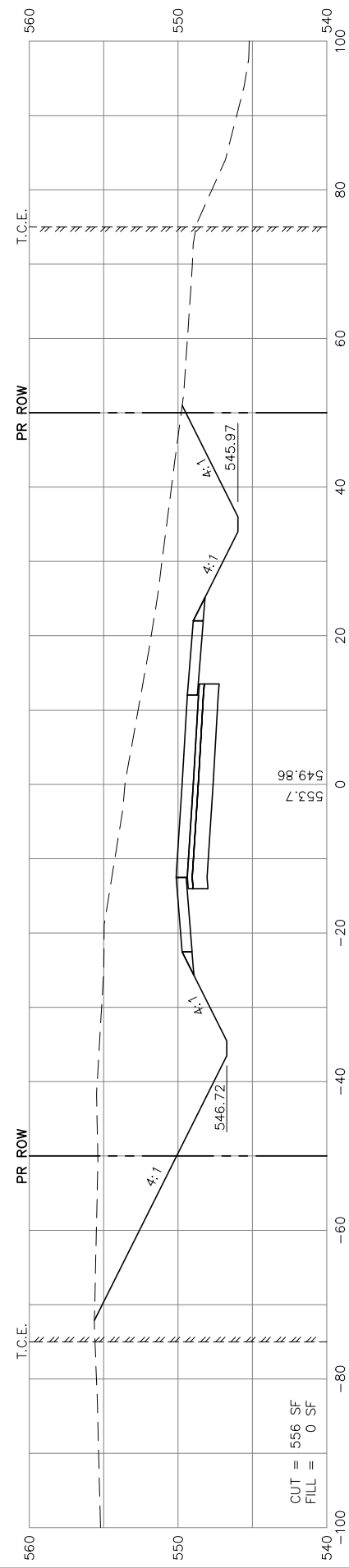
183+50



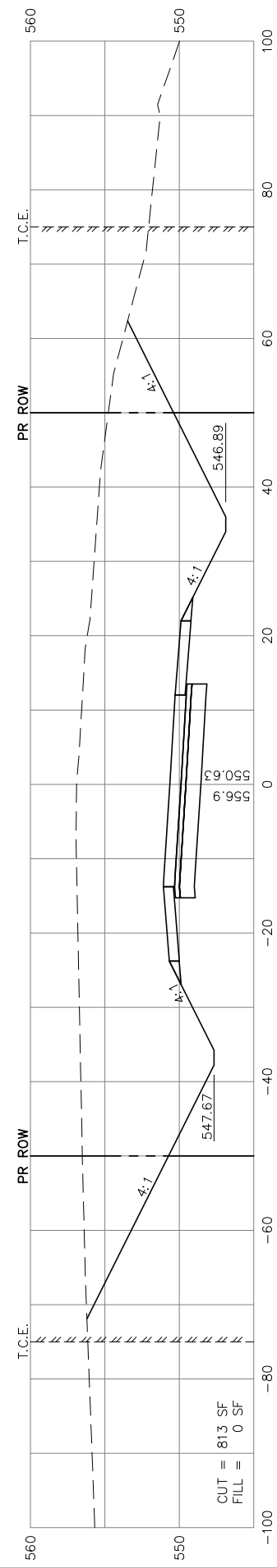
183+00



182+50



182+00



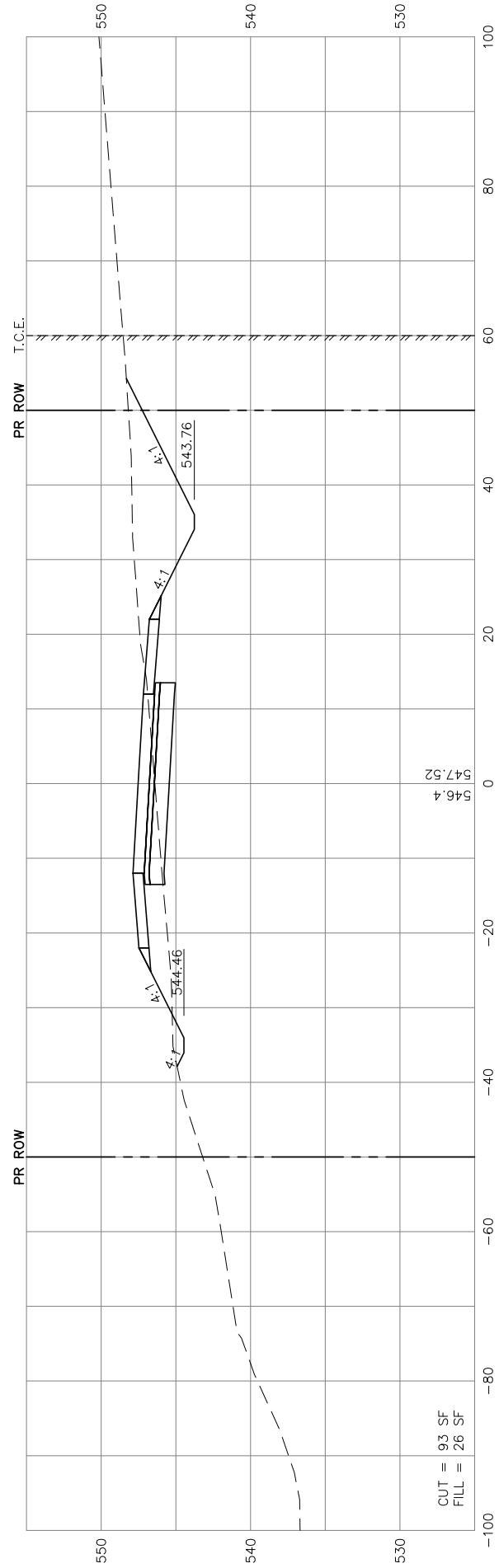
F.A.U. RTE.	SECTION	COUNTY	TOTAL SHEETS	SHEET NO.
9330	95-00301-03-PV	ST. CLAIR	166	107
STA.	182+00	TO STA.	184+00	
FED. ROAD DIST. NO.	ILLINOIS	FED. AID PROJECT		
CROSS SECTIONS FOR FRANK SCOTT PARKWAY EAST				

CONTRACT NO.: 97372

FINAL SURVEYED	BY	DATE
SURVEY PLOTTED		
NOTE BOOK TEMPLATE		
AREAS		
NO. AREAS CHECKED		

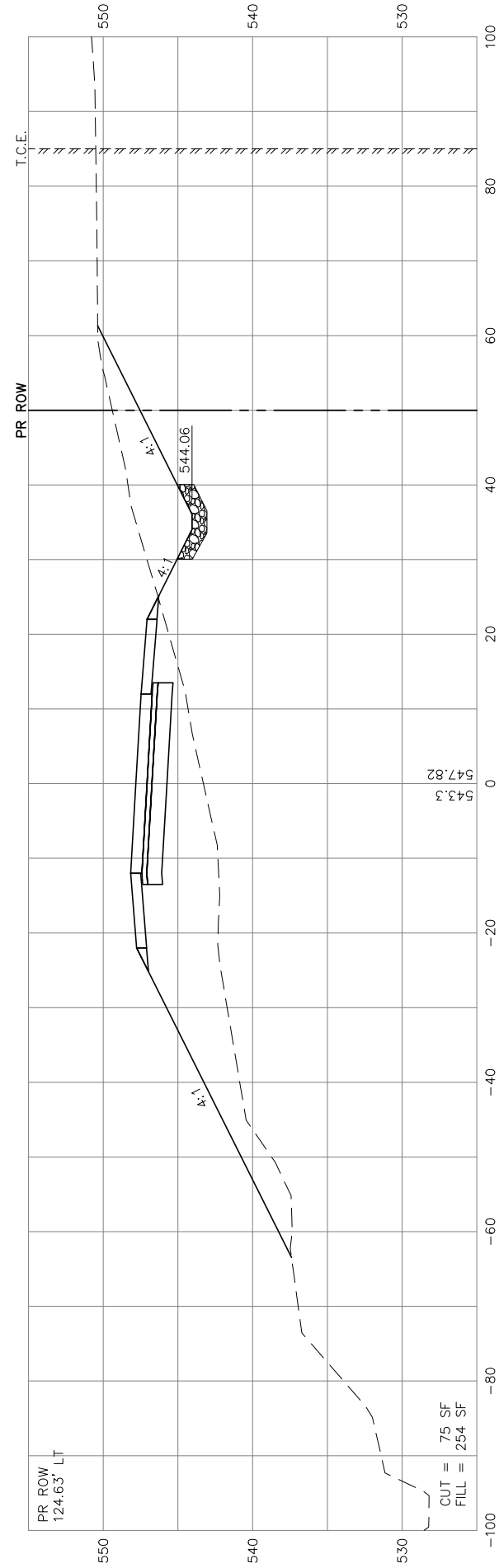
ORIGINAL SURVEYED	BY	DATE
SURVEY PLOTTED		
NOTE BOOK TEMPLATE		
AREAS		
NO. AREAS CHECKED		

186+00



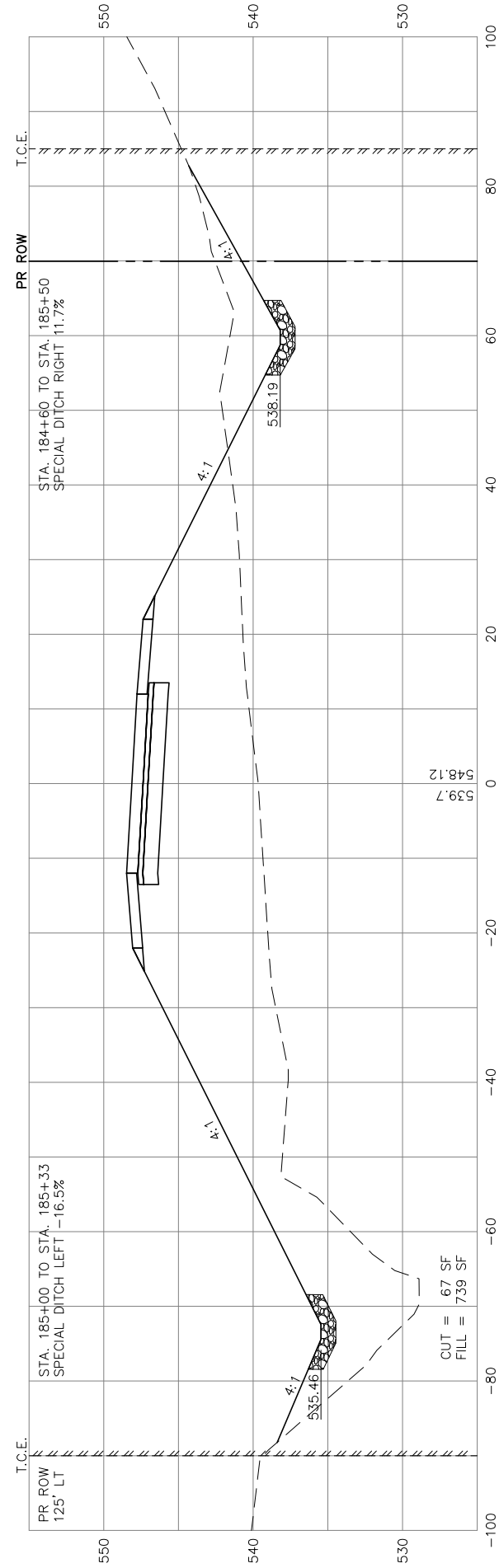
CUT = 93 SF
FILL = 26 SF

185+50



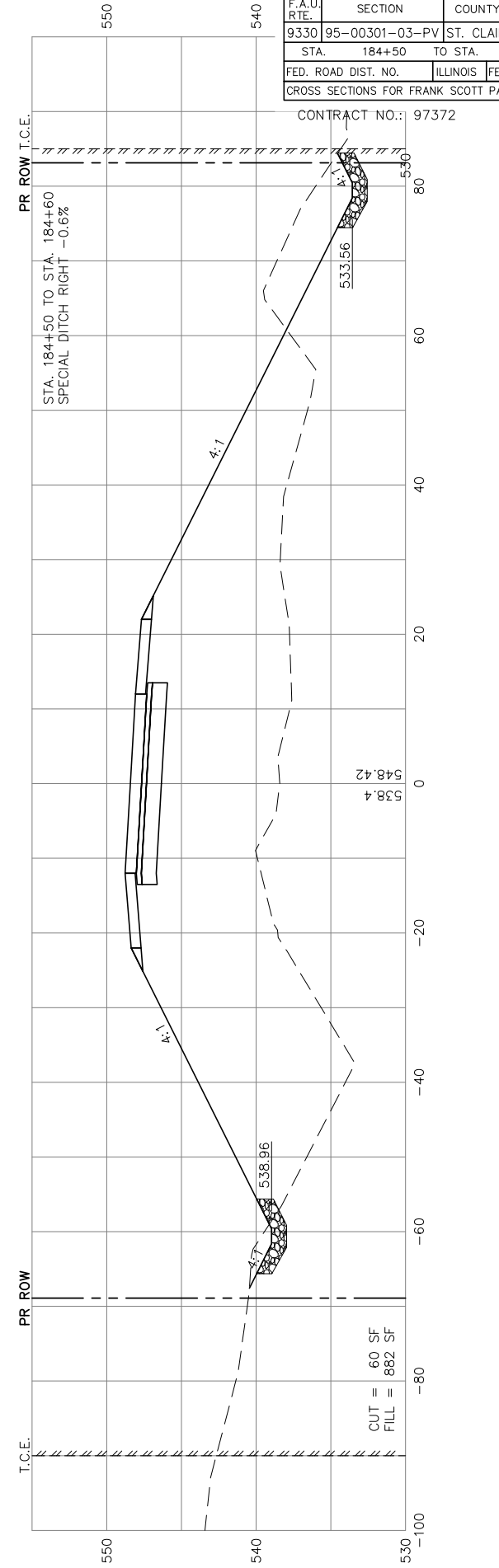
CUT = 75 SF
FILL = 254 SF

185+00



CUT = 67 SF
FILL = 739 SF

184+50



CUT = 60 SF
FILL = 882 SF

F.A.U. RTE.	SECTION	COUNTY	TOTAL SHEETS	SHEET NO.
9330	95-00301-03-PV	ST. CLAIR	166	108
STA. 184+50	TO STA. 186+00			
FED. ROAD DIST. NO.	ILLINOIS	FED. AID PROJECT		

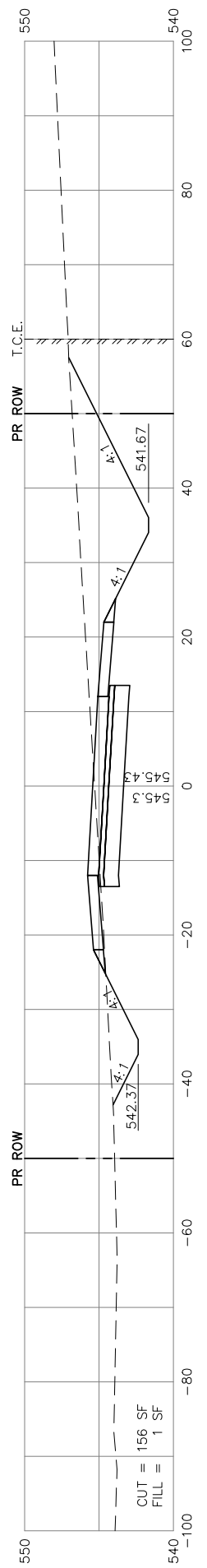
CROSS SECTIONS FOR FRANK SCOTT PARKWAY EAST

CONTRACT NO.: 97372

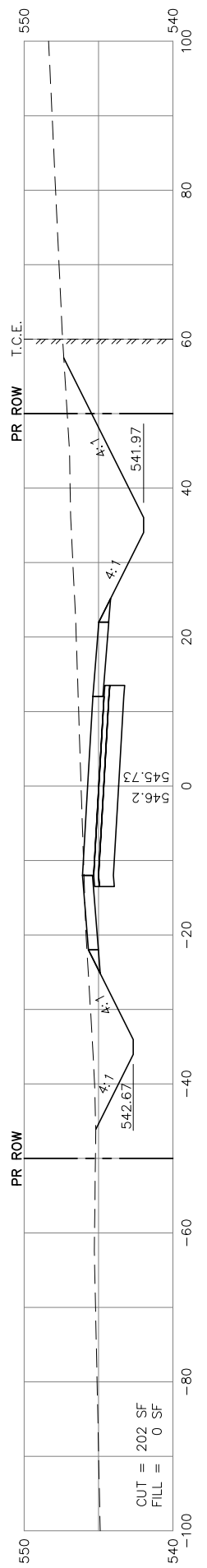
ORIGINAL SURVEYED	BY	DATE
SURVEY PLOTTED		
NOTE BOOK TEMPLATE		
AREAS CHECKED		
NO.		

FINAL SURVEYED	BY	DATE
SURVEY PLOTTED		
NOTE BOOK TEMPLATE		
AREAS CHECKED		
NO.		

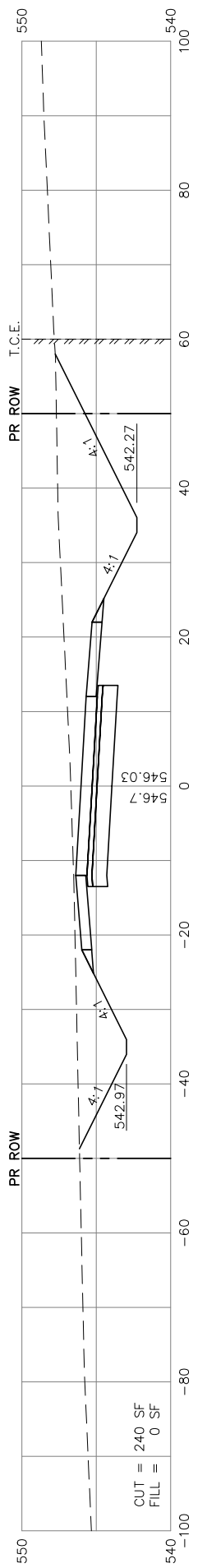
189+50



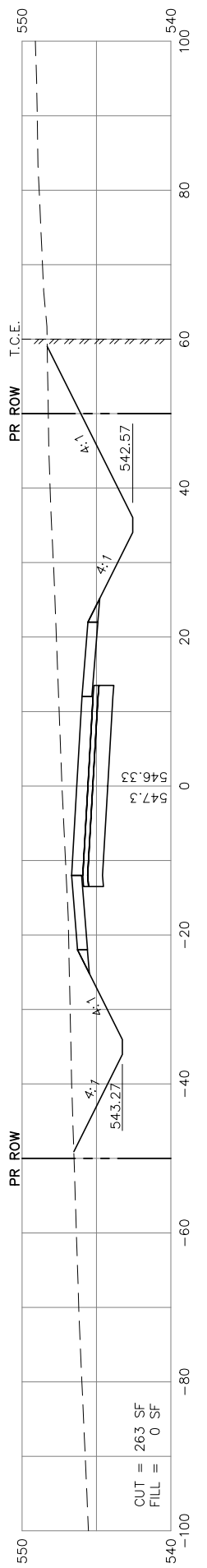
189+00



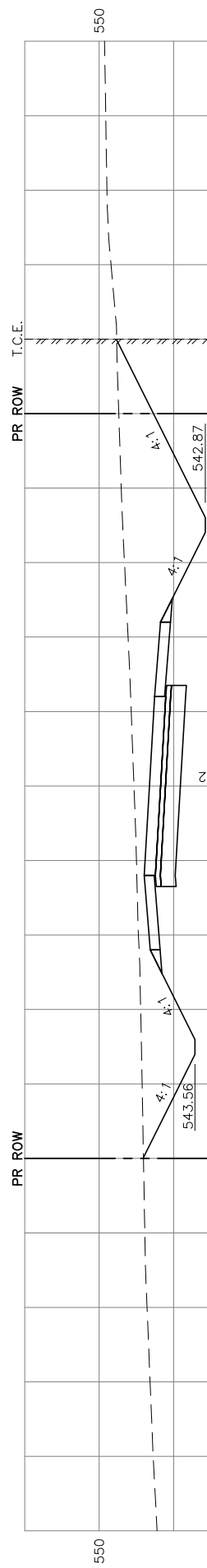
188+50



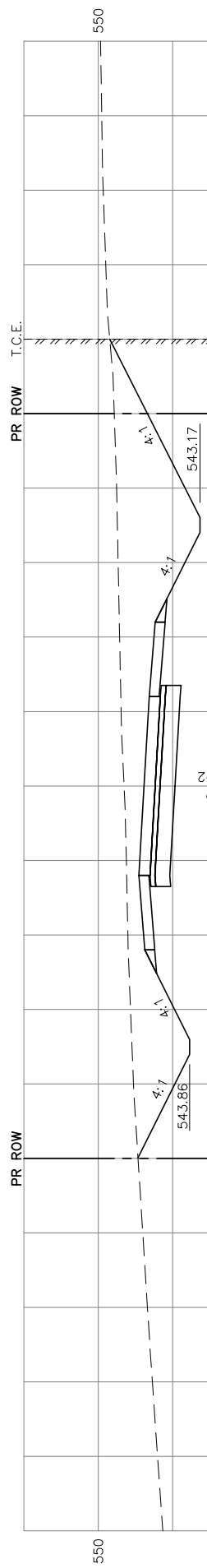
188+00



187+50



187+00



186+50



F.A.U. RTE.	SECTION	COUNTY	TOTAL SHEETS	SHEET NO.
9330	95-00301-03-PV	ST. CLAIR	166	109
STA.	186+50	TO STA.	189+50	
FED. ROAD DIST. NO.	ILLINOIS	FED. AID PROJECT		
CROSS SECTIONS FOR FRANK SCOTT PARKWAY EAST				

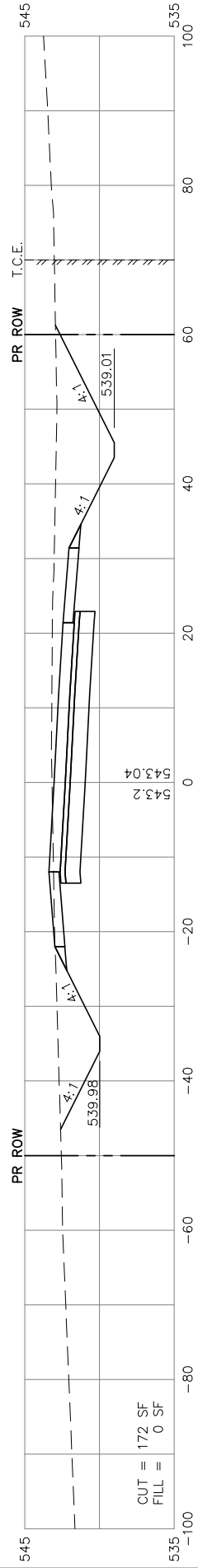
CONTRACT NO.: 97372

ORIGINAL SURVEYED
 SURVEY PLOTTED
 NOTE BOOK TEMPLATE
 AREAS
 AREAS CHECKED
 NO.

FINAL SURVEYED
 SURVEY PLOTTED
 NOTE BOOK TEMPLATE
 AREAS
 AREAS CHECKED
 NO.

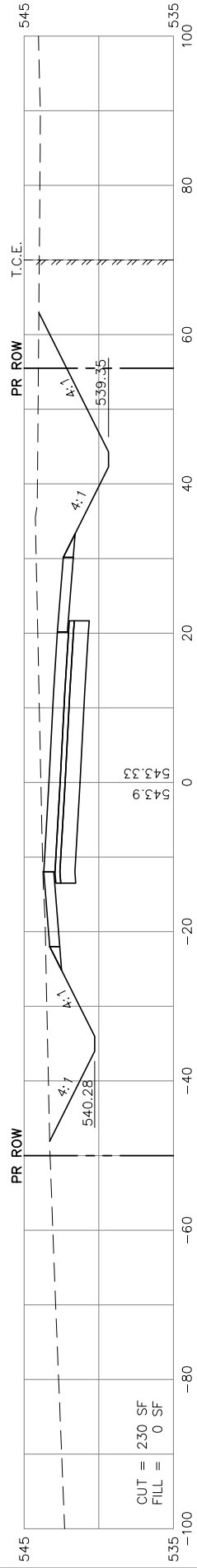
BY DATE

193+50



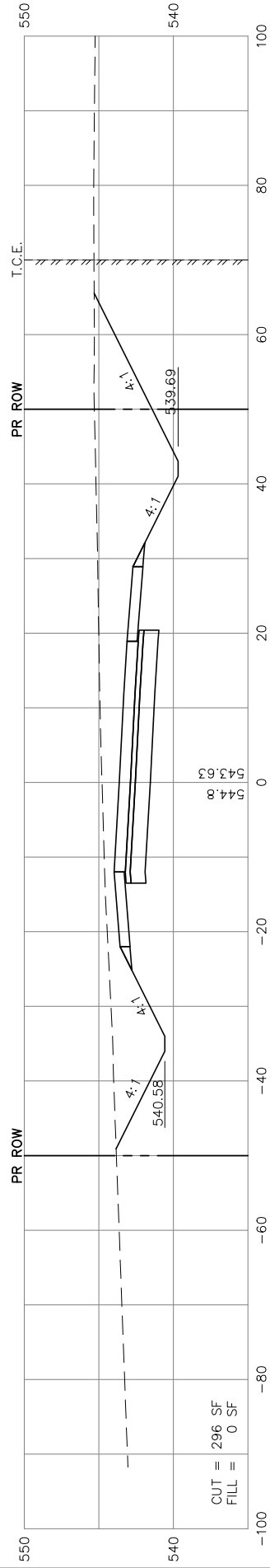
CUT = 172 SF
 FILL = 0 SF

193+00



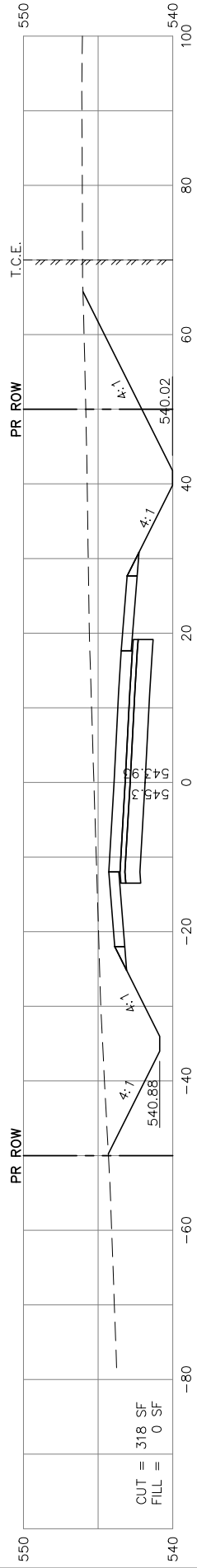
CUT = 230 SF
 FILL = 0 SF

192+50



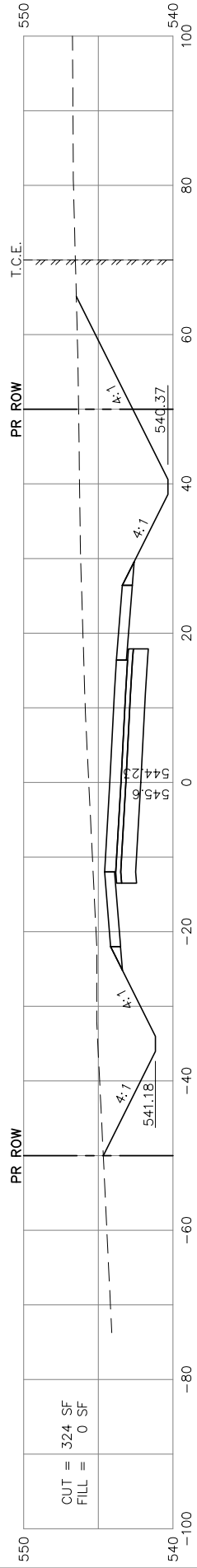
CUT = 296 SF
 FILL = 0 SF

192+00



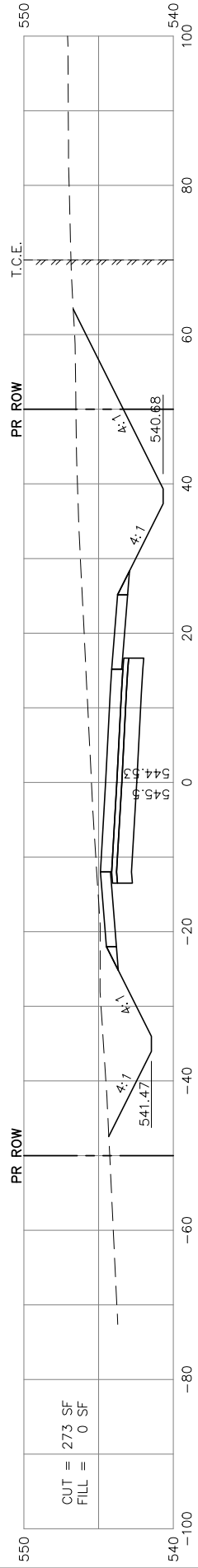
CUT = 318 SF
 FILL = 0 SF

191+50



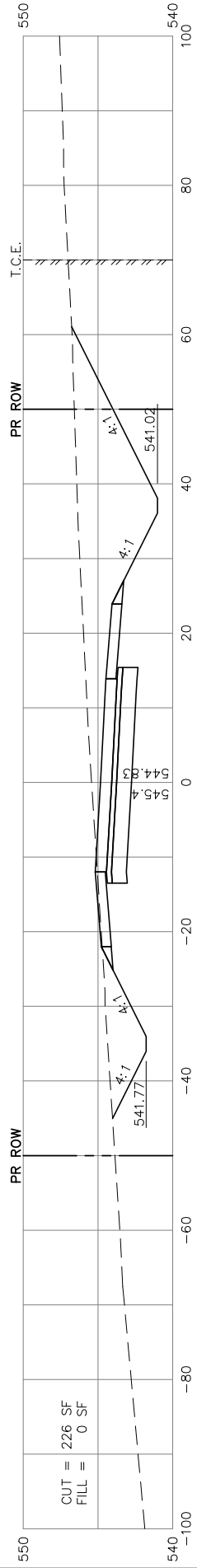
CUT = 324 SF
 FILL = 0 SF

191+00



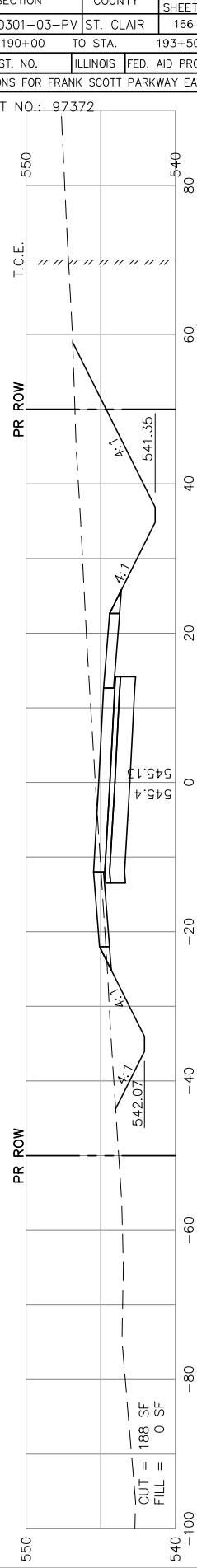
CUT = 273 SF
 FILL = 0 SF

190+50



CUT = 226 SF
 FILL = 0 SF

190+00



CUT = 188 SF
 FILL = 0 SF

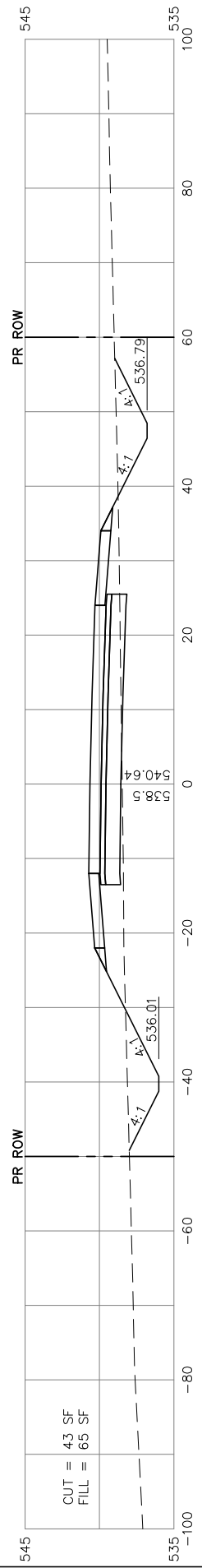
F.A.U. RTE.	SECTION	COUNTY	TOTAL SHEETS	SHEET NO.
9330	95-00301-03-PV	ST. CLAIR	166	110
	STA. 190+00	TO STA. 193+50		
FED. ROAD DIST. NO.		ILLINOIS	FED. AID PROJECT	
CROSS SECTIONS FOR FRANK SCOTT PARKWAY EAST				

CONTRACT NO.: 97372

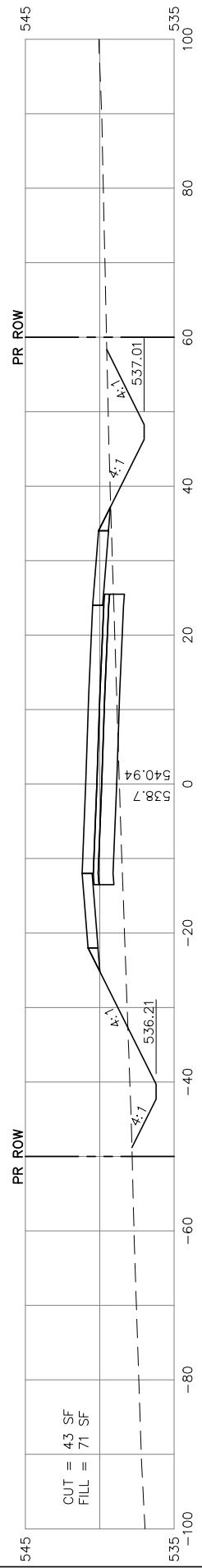
ORIGINAL SURVEYED	BY	DATE
SURVEY PLOTTED		
NOTE BOOK TEMPLATE		
AREAS CHECKED		
NO.		

FINAL SURVEYED	BY	DATE
SURVEY PLOTTED		
NOTE BOOK TEMPLATE		
AREAS CHECKED		
NO.		

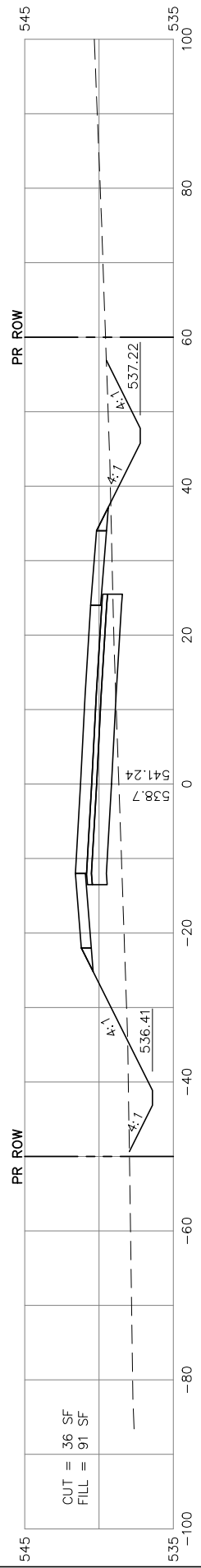
197+50



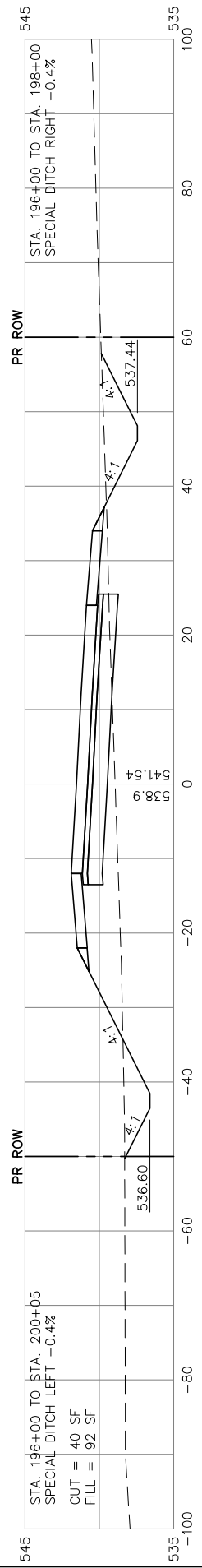
197+00



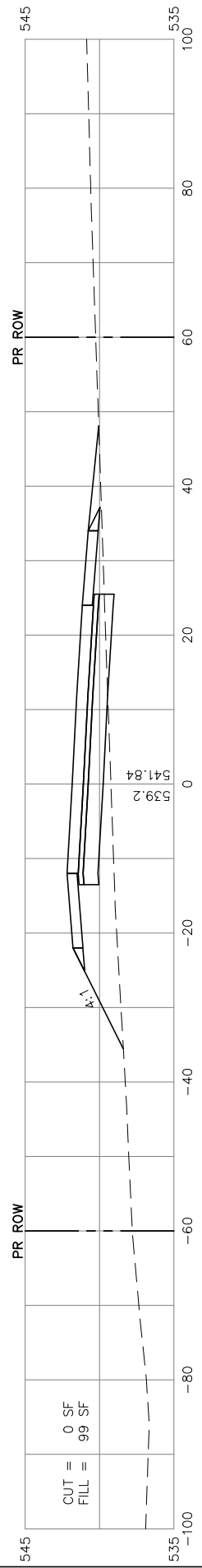
196+50



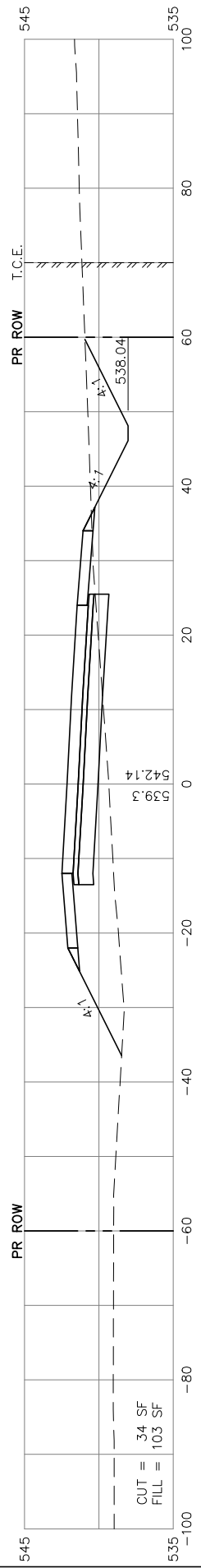
196+00



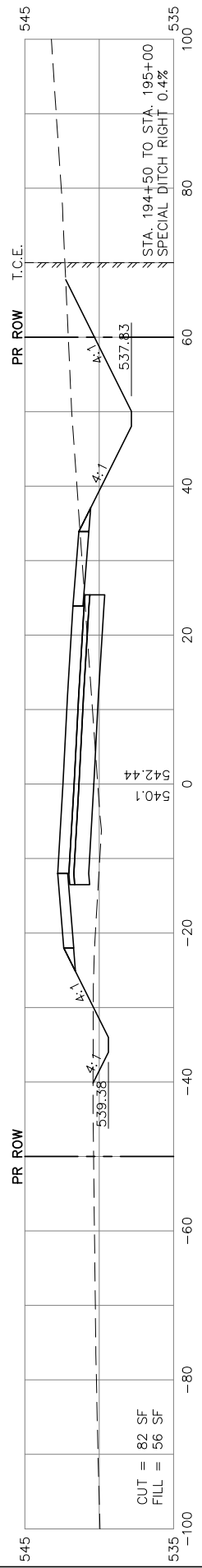
195+50



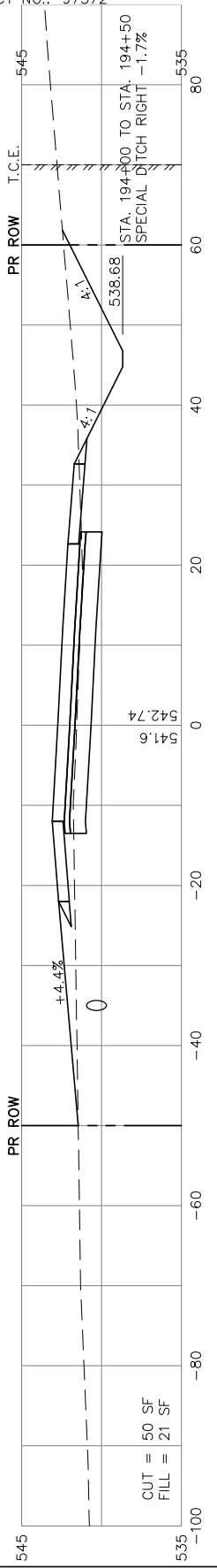
195+00



194+50



194+00
F.E. LT.



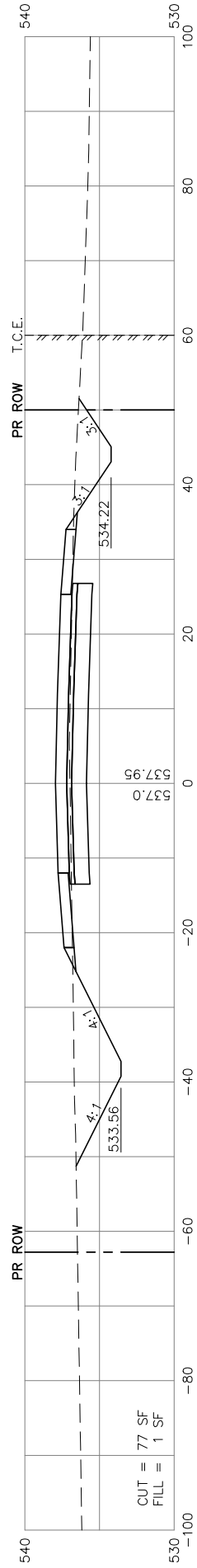
F.A.U. RTE.	SECTION	COUNTY	TOTAL SHEETS	SHEET NO.
9330	95-00301-03-PV	ST. CLAIR	166	111
STA.	194+00	TO STA.	197+50	
FED. ROAD DIST. NO.	ILLINOIS	FED. AID PROJECT		
CROSS SECTIONS FOR FRANK SCOTT PARKWAY EAST				

CONTRACT NO.: 97372

ORIGINAL SURVEYED	BY	DATE
SURVEY PLOTTED		
NOTE BOOK TEMPLATE		
AREAS CHECKED		
NO.		

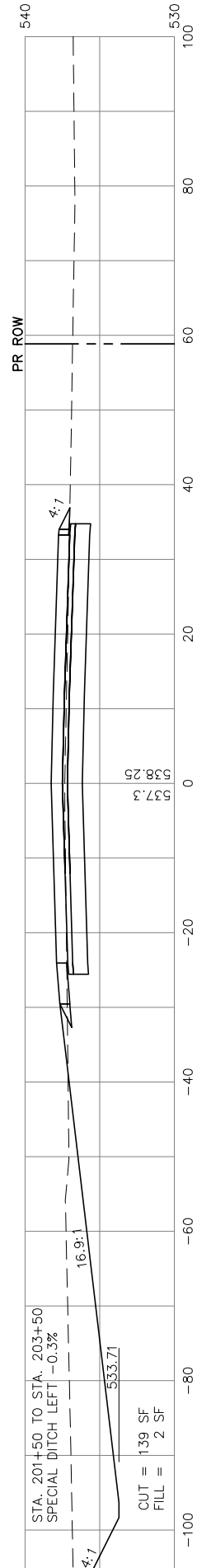
FINAL SURVEYED	BY	DATE
SURVEY PLOTTED		
NOTE BOOK TEMPLATE		
AREAS CHECKED		
NO.		

202+00



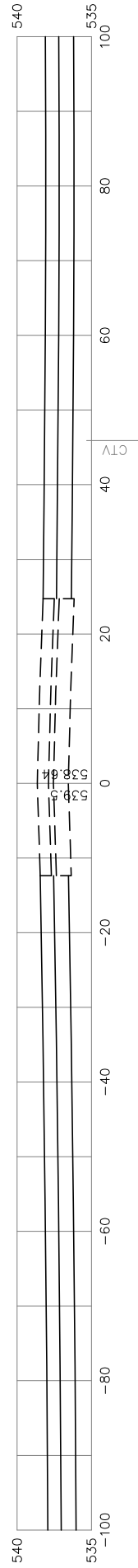
CUT = 77 SF
FILL = 1 SF

201+50

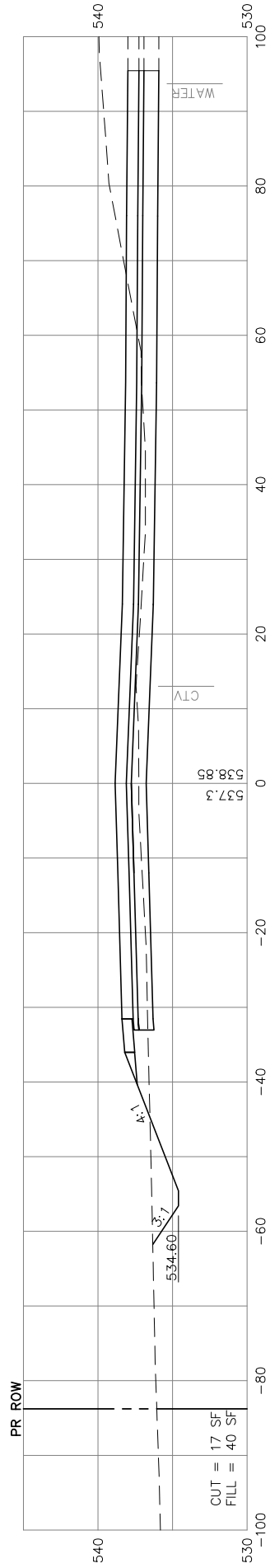


CUT = 139 SF
FILL = 2 SF

200+84.73
MAIN STREET

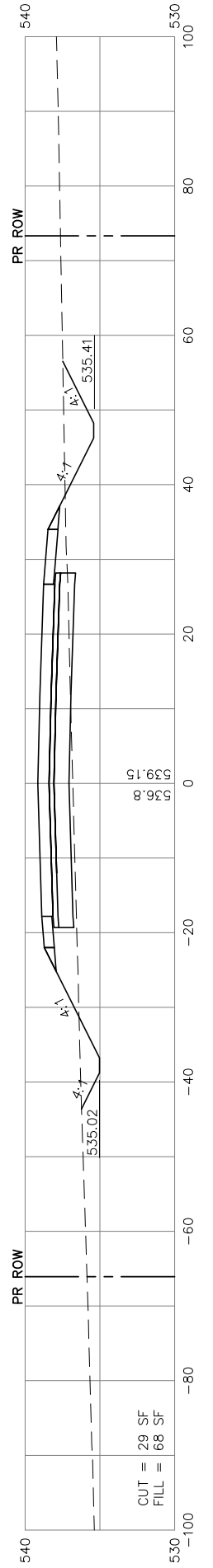


200+50



CUT = 17 SF
FILL = 40 SF

200+00



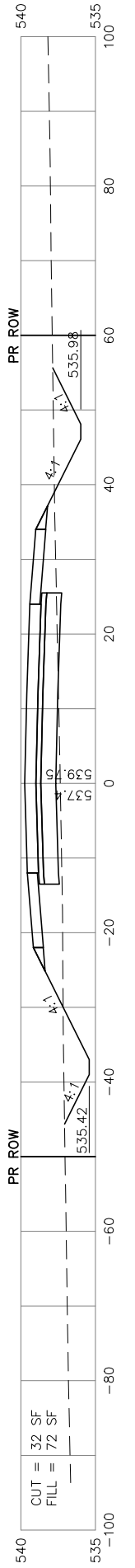
CUT = 29 SF
FILL = 68 SF

199+50



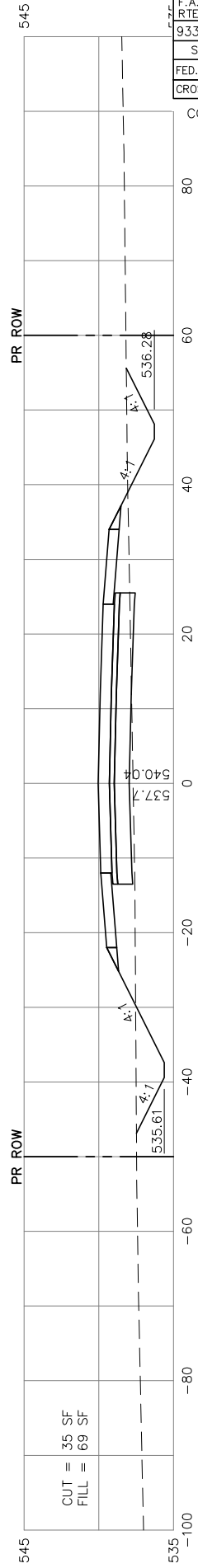
CUT = 28 SF
FILL = 75 SF

199+00



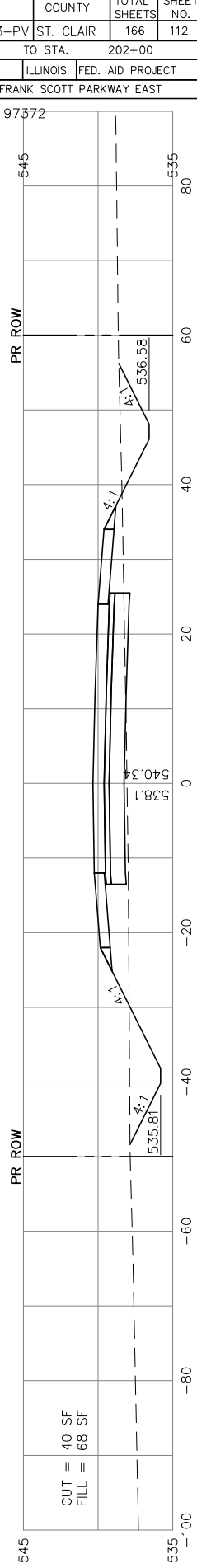
CUT = 32 SF
FILL = 72 SF

198+50



CUT = 35 SF
FILL = 69 SF

198+00



CUT = 40 SF
FILL = 68 SF

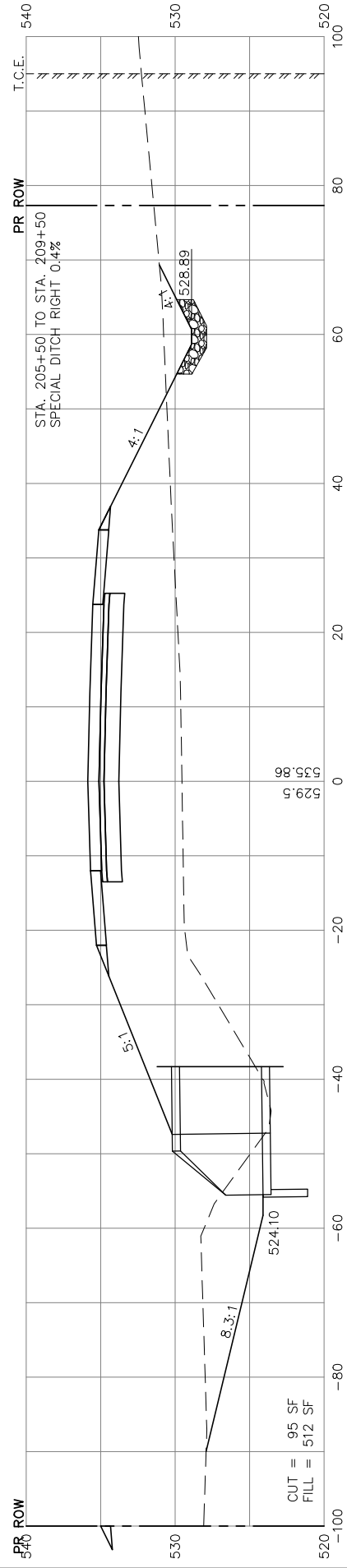
F.A.U. RTE.	SECTION	COUNTY	TOTAL SHEETS	SHEET NO.
9330	95-00301-03-PV	ST. CLAIR	166	112
STA. 198+00	TO STA. 202+00			
FED. ROAD DIST. NO.	ILLINOIS	FED. AID PROJECT		
CROSS SECTIONS FOR FRANK SCOTT PARKWAY EAST				

CONTRACT NO.: 97372

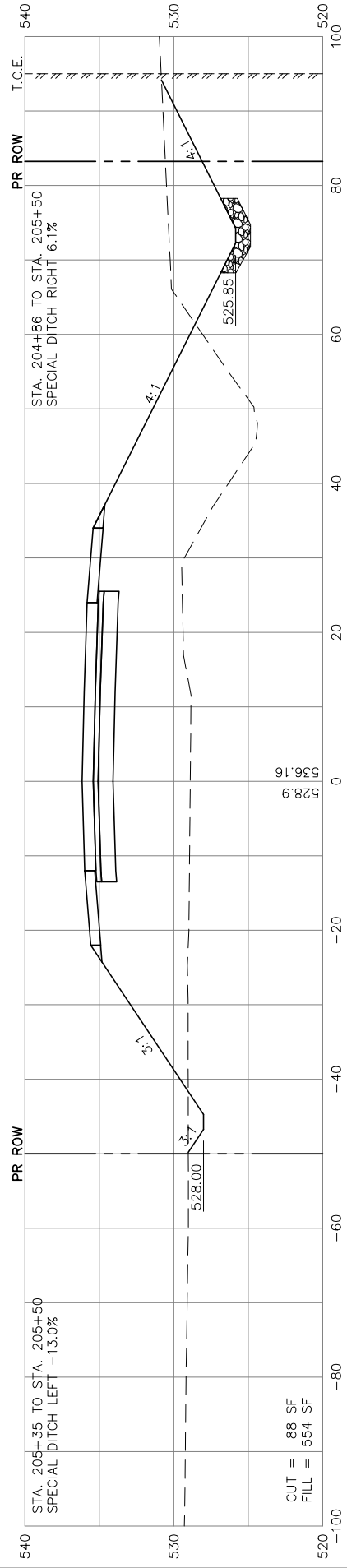
ORIGINAL SURVEYED
 SURVEY PLOTTED
 NOTE BOOK TEMPLATE
 AREAS CHECKED
 NO. _____

FINAL SURVEYED
 SURVEY PLOTTED
 NOTE BOOK TEMPLATE
 AREAS CHECKED
 NO. _____

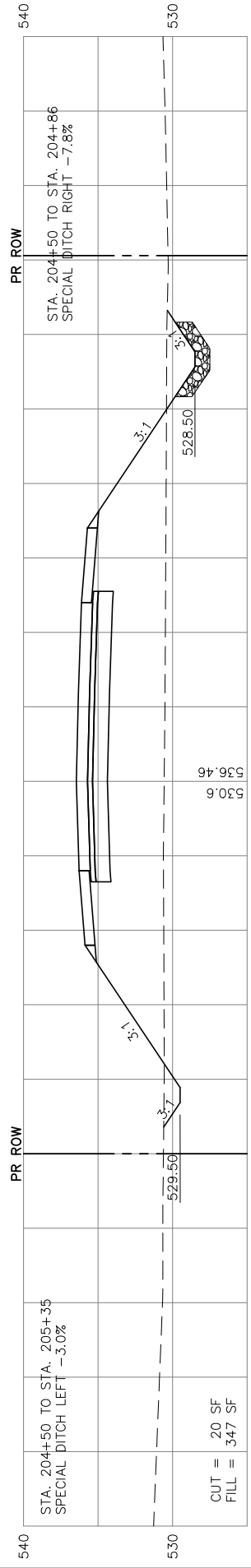
205+50



205+00



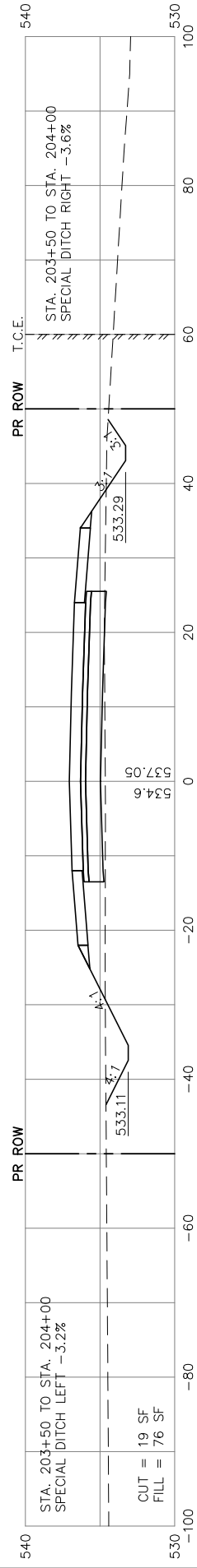
204+50



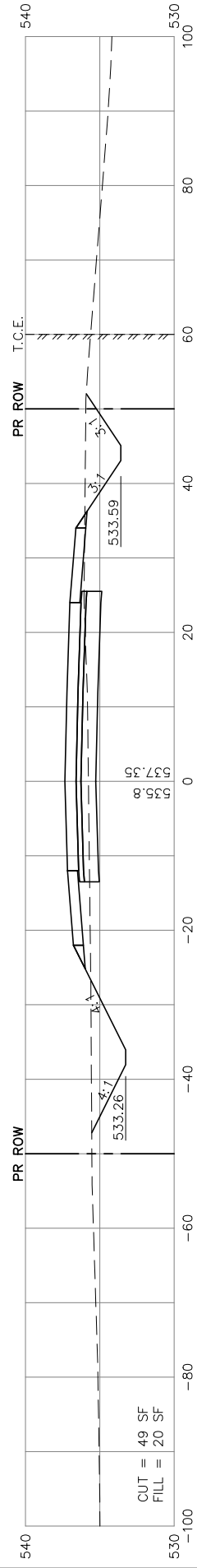
204+00



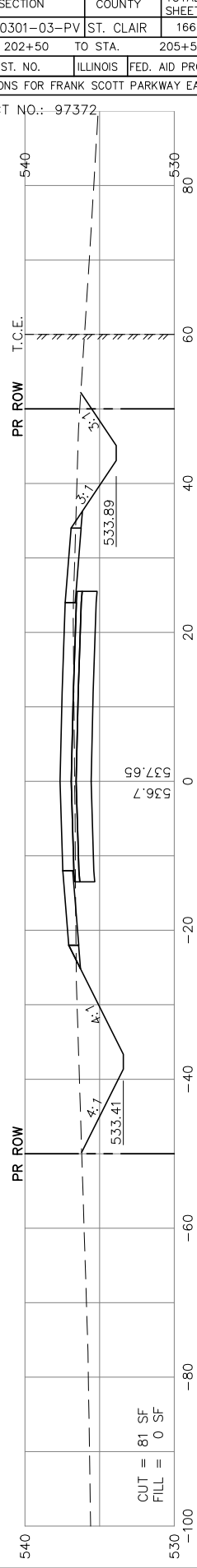
203+50



203+00



202+50



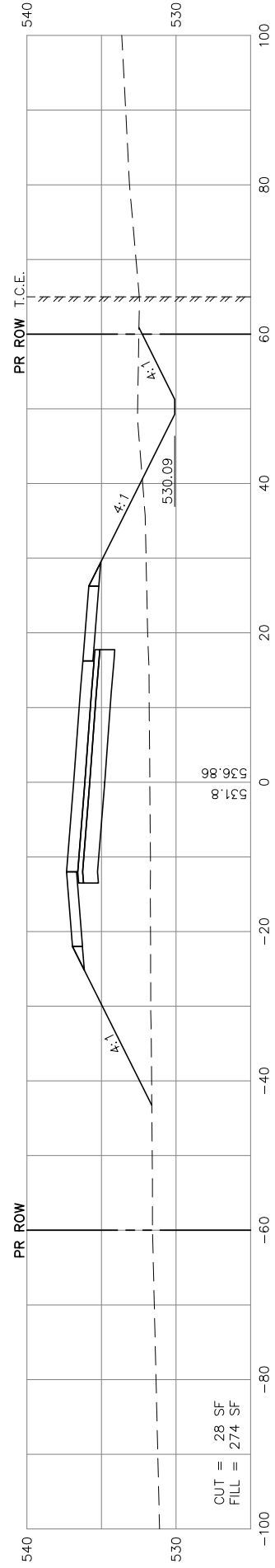
F.A.U. RTE.	SECTION	COUNTY	TOTAL SHEETS	SHEET NO.
9330	95-00301-03-PV	ST. CLAIR	166	113
	STA. 202+50	TO STA. 205+50		
FED. ROAD DIST. NO.		ILLINOIS	FED. AID PROJECT	
CROSS SECTIONS FOR FRANK SCOTT PARKWAY EAST				

CONTRACT NO.: 97372

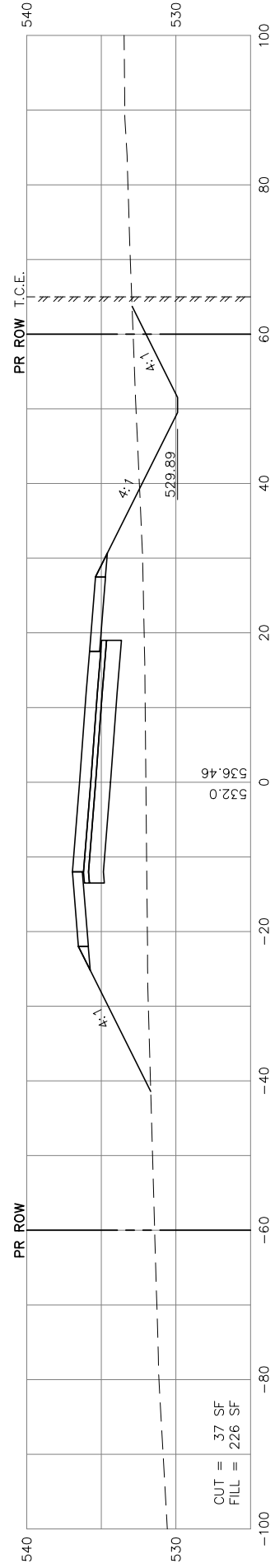
ORIGINAL SURVEYED	BY	DATE
SURVEY PLOTTED		
NOTE BOOK TEMPLATE		
AREAS		
AREAS CHECKED		
NO.		

FINAL SURVEYED	BY	DATE
SURVEY PLOTTED		
NOTE BOOK TEMPLATE		
AREAS		
AREAS CHECKED		
NO.		

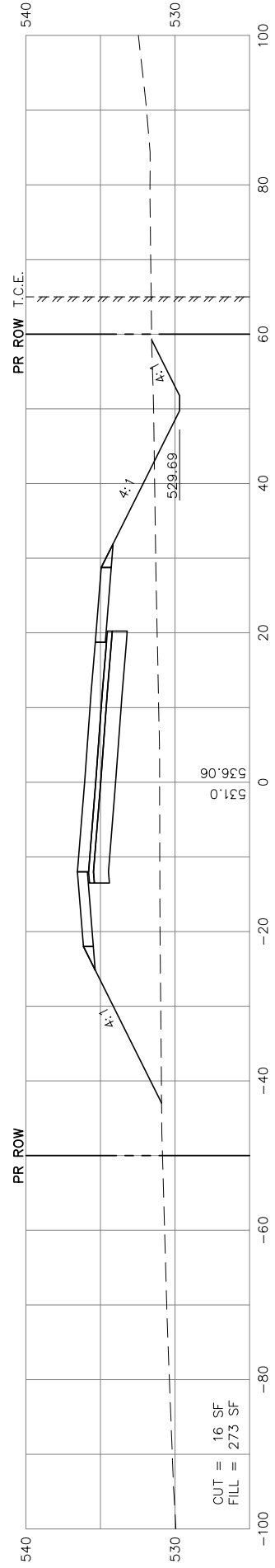
208+50



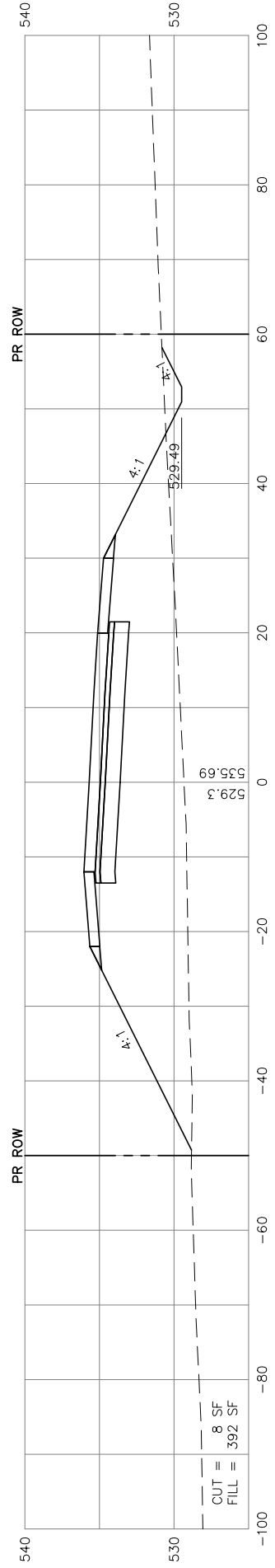
208+00



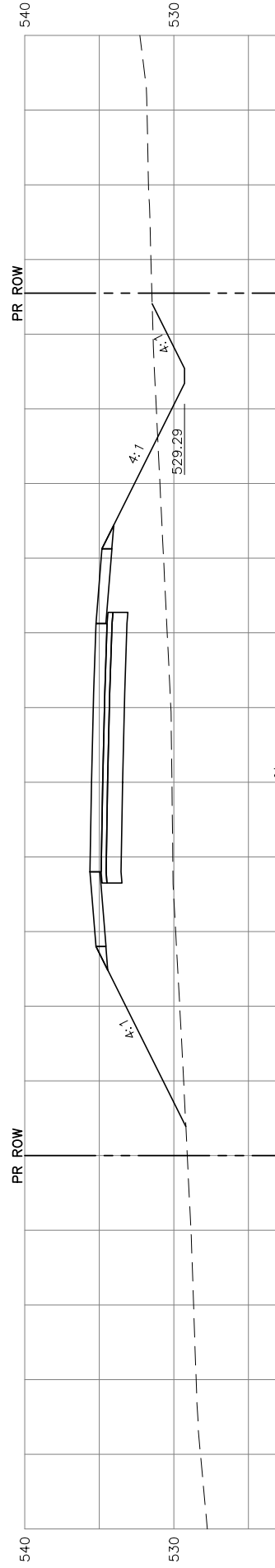
207+50



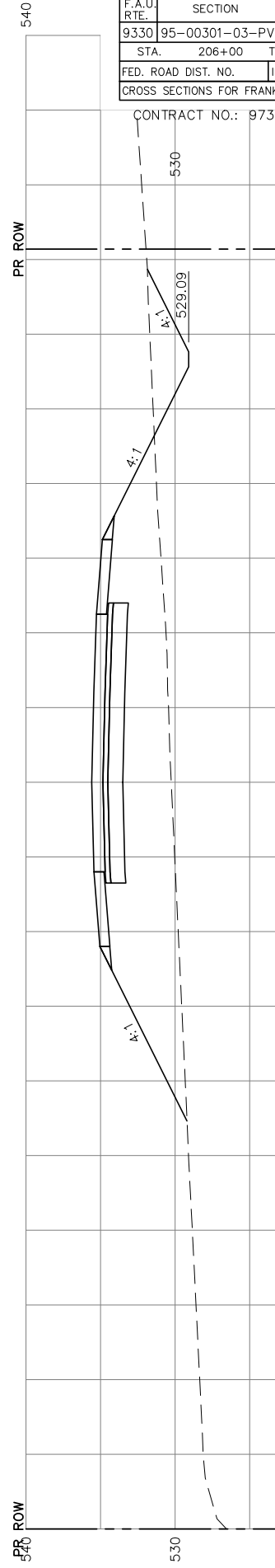
207+00



206+50



206+00



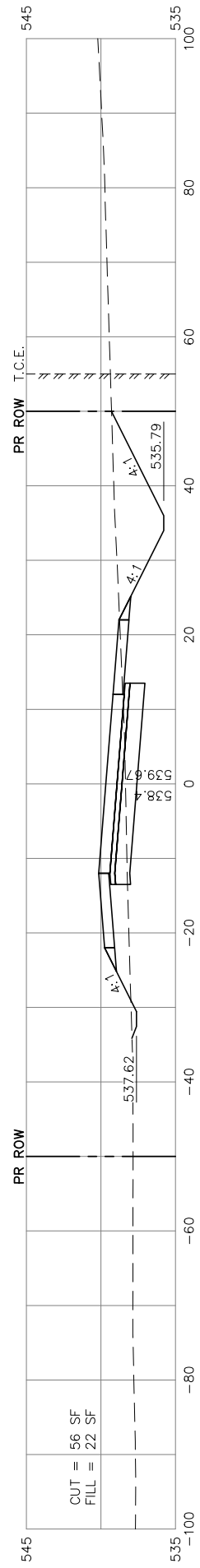
F.A.U. RTE.	SECTION	COUNTY	TOTAL SHEETS	SHEET NO.
9330	95-00301-03-PV	ST. CLAIR	166	114
STA.	206+00	TO STA.	208+50	
FED. ROAD DIST. NO.	ILLINOIS	FED. AID PROJECT		
CROSS SECTIONS FOR FRANK SCOTT PARKWAY EAST				

CONTRACT NO.: 97372

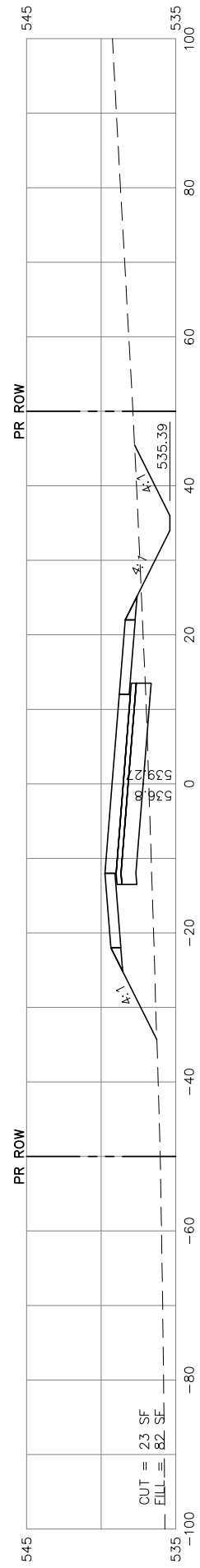
ORIGINAL SURVEYED	BY	DATE
SURVEY PLOTTED		
NOTE BOOK TEMPLATE		
AREAS CHECKED		
NO.		

FINAL SURVEYED	BY	DATE
SURVEY PLOTTED		
NOTE BOOK TEMPLATE		
AREAS CHECKED		
NO.		

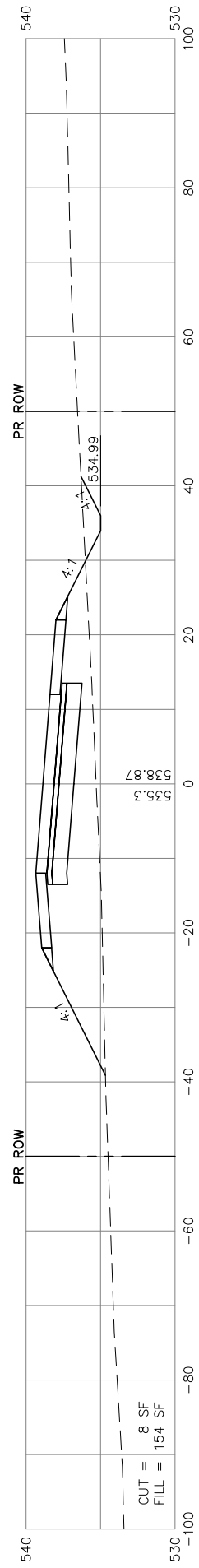
212+00



211+50



211+00



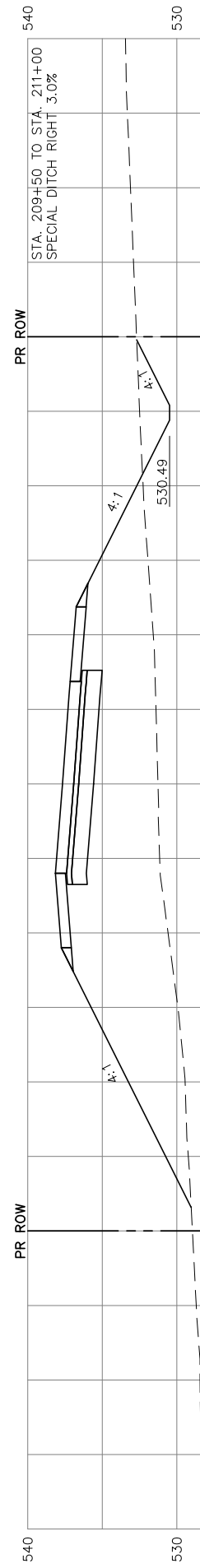
210+50



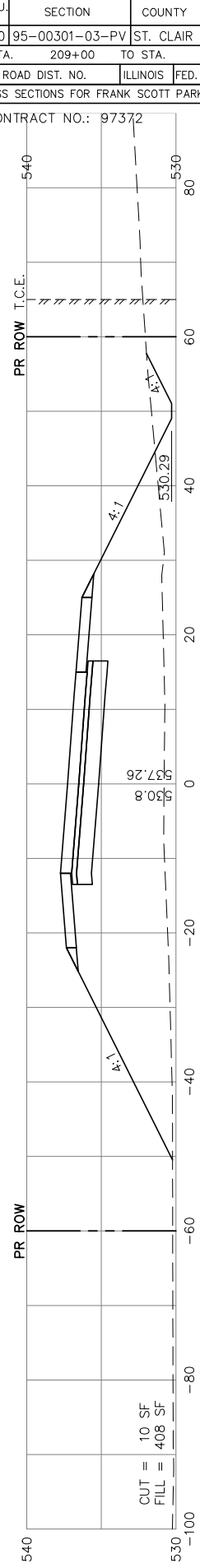
210+00



209+50



209+00



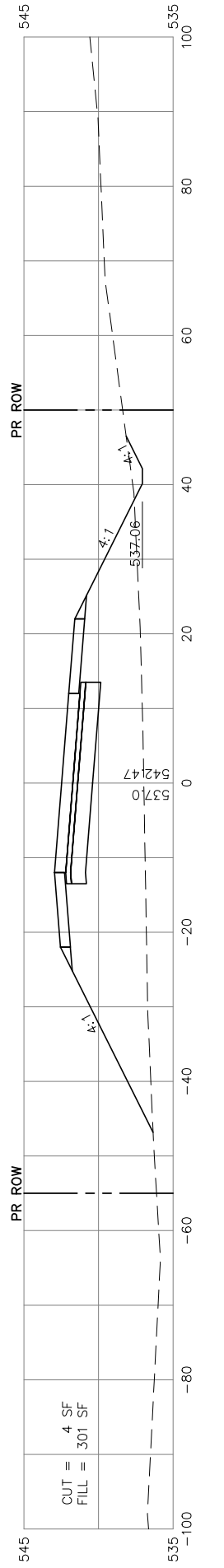
F.A.U. RTE.	SECTION	COUNTY	TOTAL SHEETS	SHEET NO.
9330	95-00301-03-PV	ST. CLAIR	166	115
STA.	209+00	TO STA.	212+00	
FED. ROAD DIST. NO.	ILLINOIS	FED. AID PROJECT		
CROSS SECTIONS FOR FRANK SCOTT PARKWAY EAST				

CONTRACT NO.: 97372

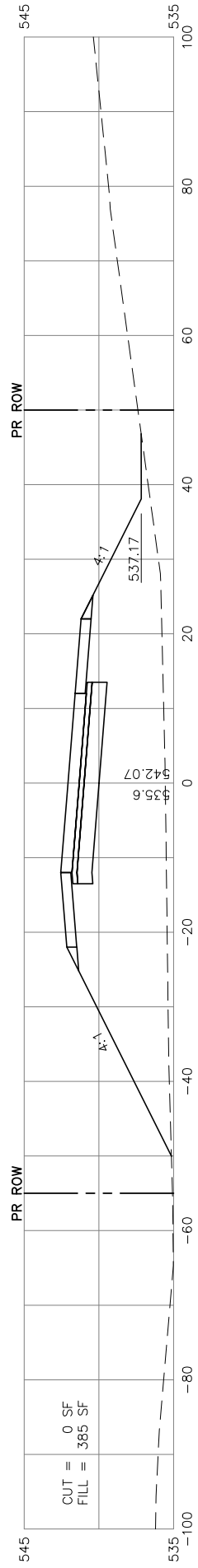
ORIGINAL SURVEYED	BY	DATE
SURVEY PLOTTED		
NOTE BOOK TEMPLATE		
AREAS CHECKED		
NO.		

FINAL SURVEYED	BY	DATE
SURVEY PLOTTED		
NOTE BOOK TEMPLATE		
AREAS CHECKED		
NO.		

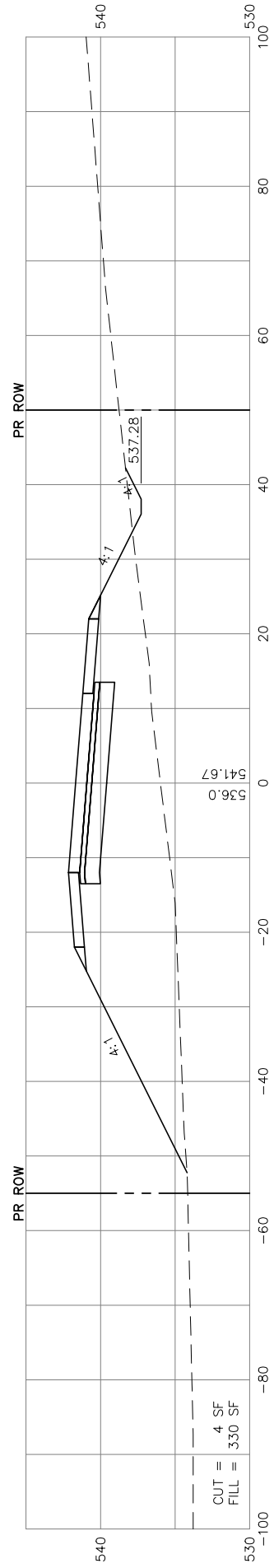
215+50



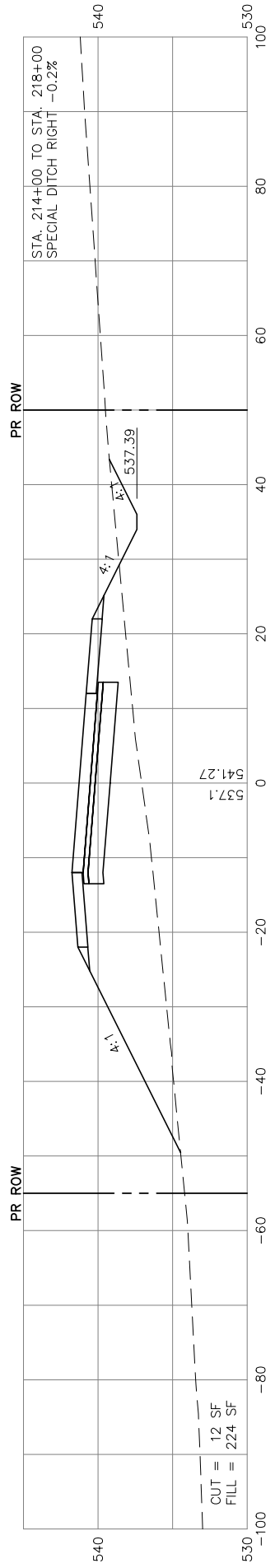
215+00



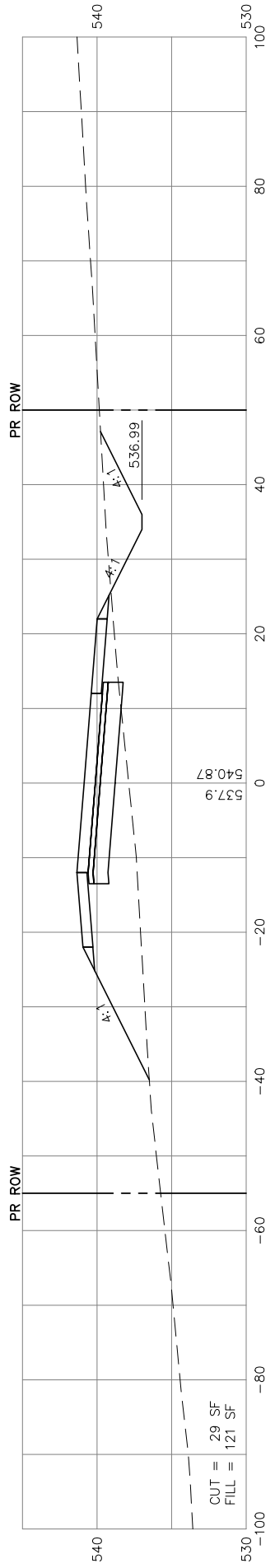
214+50



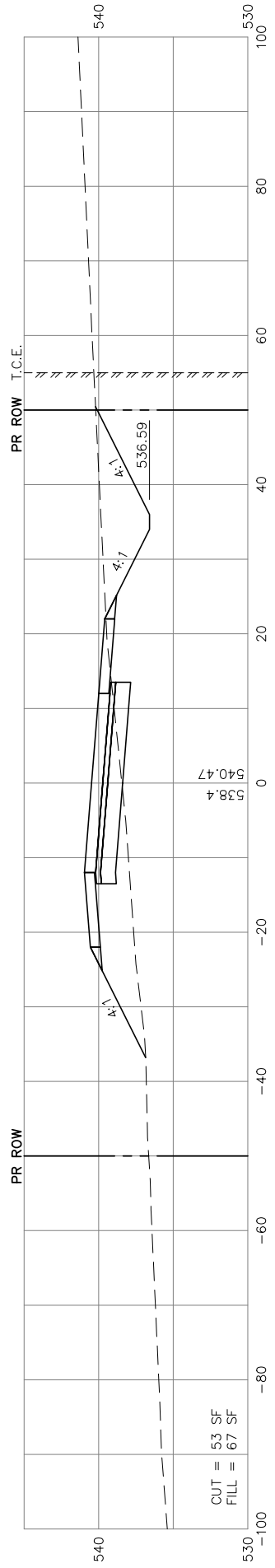
214+00



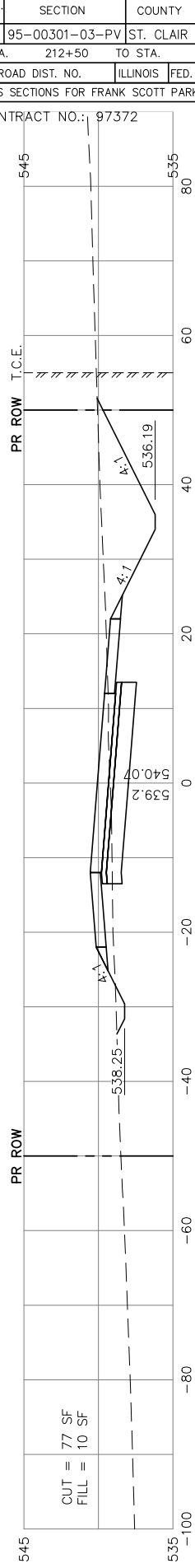
213+50



213+00



212+50



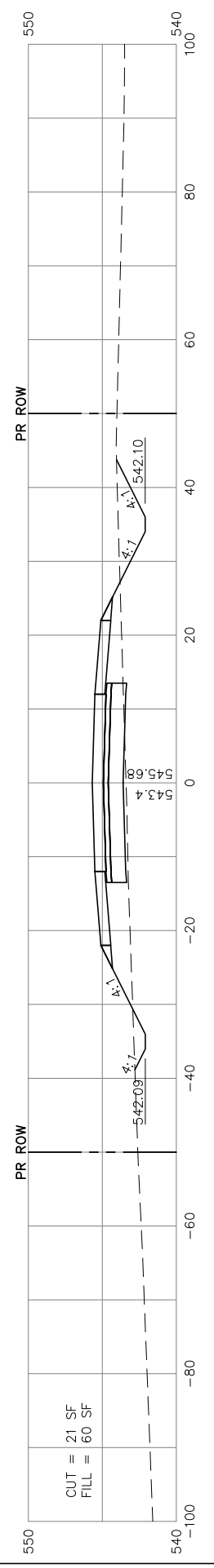
F.A.U. RTE.	SECTION	COUNTY	TOTAL SHEETS	SHEET NO.
9330	95-00301-03-PV	ST. CLAIR	166	116
STA.	212+50	TO STA.	215+50	
FED. ROAD DIST. NO.	ILLINOIS	FED. AID PROJECT		
CROSS SECTIONS FOR FRANK SCOTT PARKWAY EAST				

CONTRACT NO.: 97372

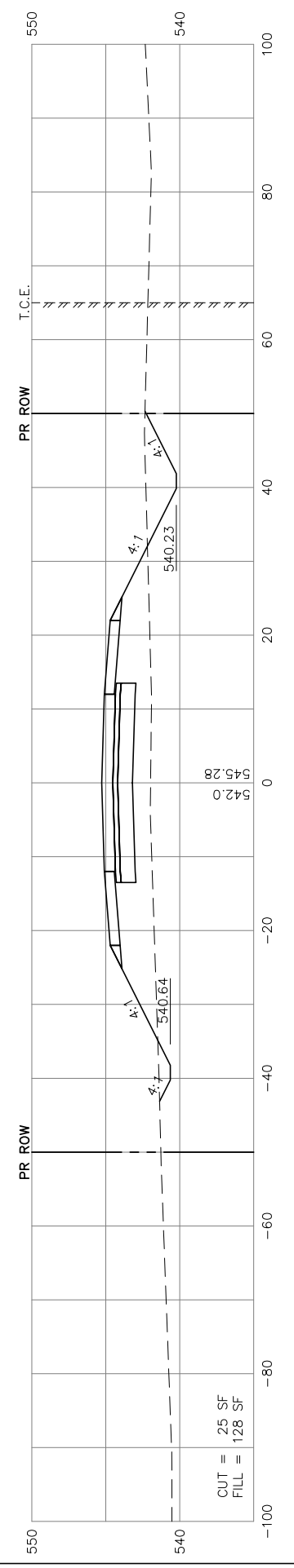
FINAL SURVEYED	BY	DATE
SURVEY PLOTTED		
NOTE BOOK TEMPLATE		
AREAS CHECKED		
NO.		

ORIGINAL SURVEYED	BY	DATE
SURVEY PLOTTED		
NOTE BOOK TEMPLATE		
AREAS CHECKED		
NO.		

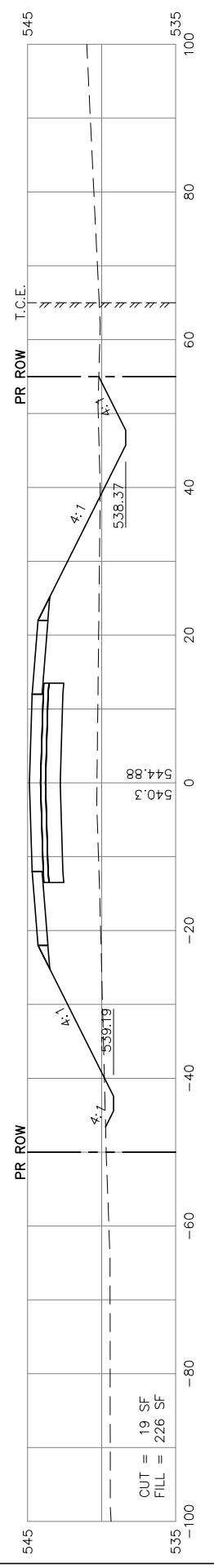
219+50



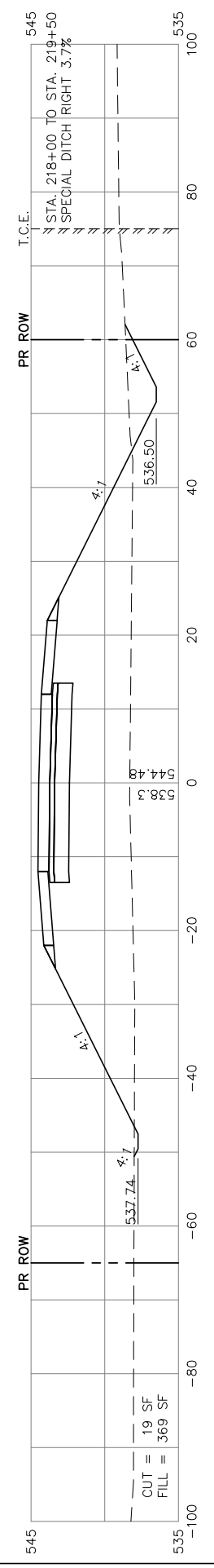
219+00



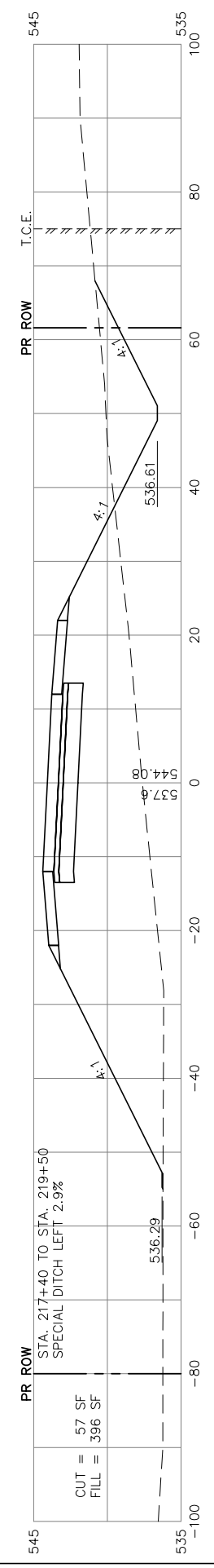
218+50



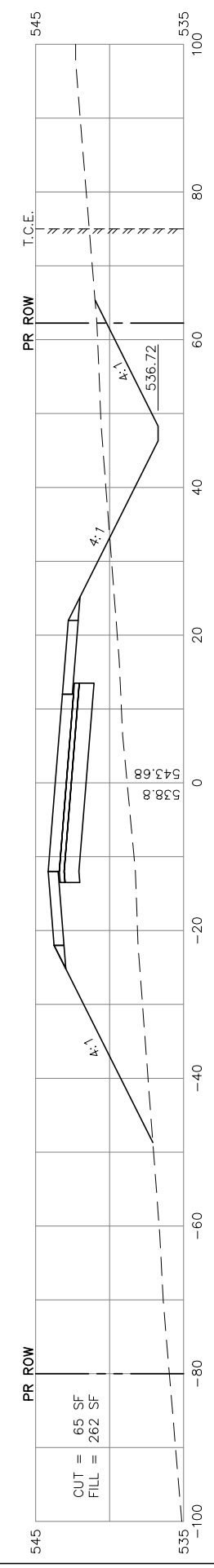
218+00



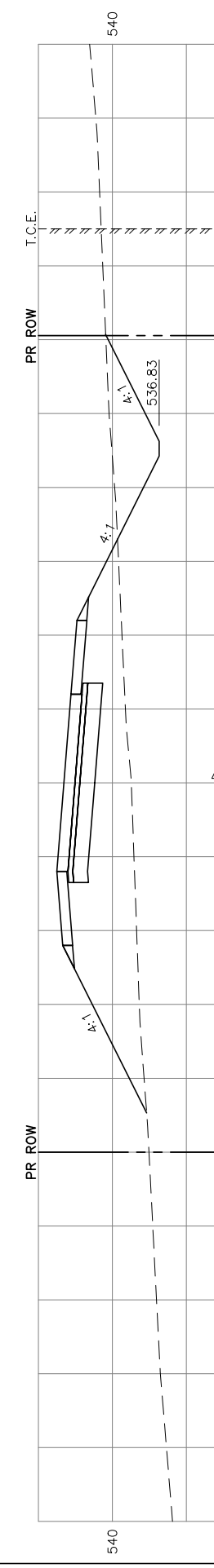
217+50



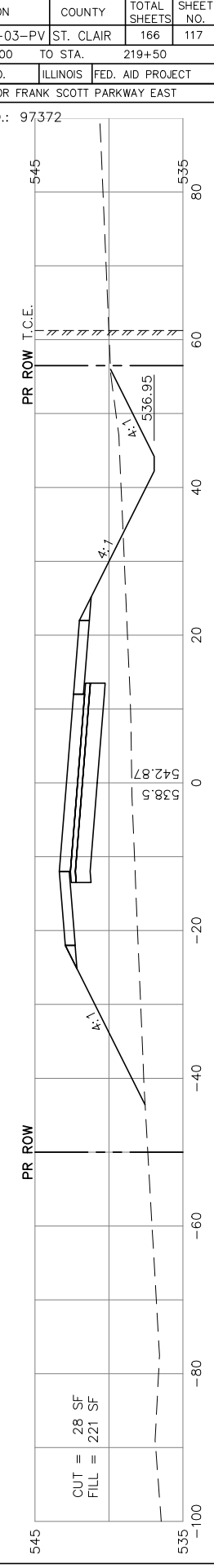
217+00



216+50



216+00



F.A.U. RT#	SECTION	COUNTY	TOTAL SHEETS	SHEET NO.
9330	95-00301-03-PV	ST. CLAIR	166	117
STA. 216+00	TO STA. 219+50			
FED. ROAD DIST. NO.	ILLINOIS	FED. AID PROJECT		
CROSS SECTIONS FOR FRANK SCOTT PARKWAY EAST				

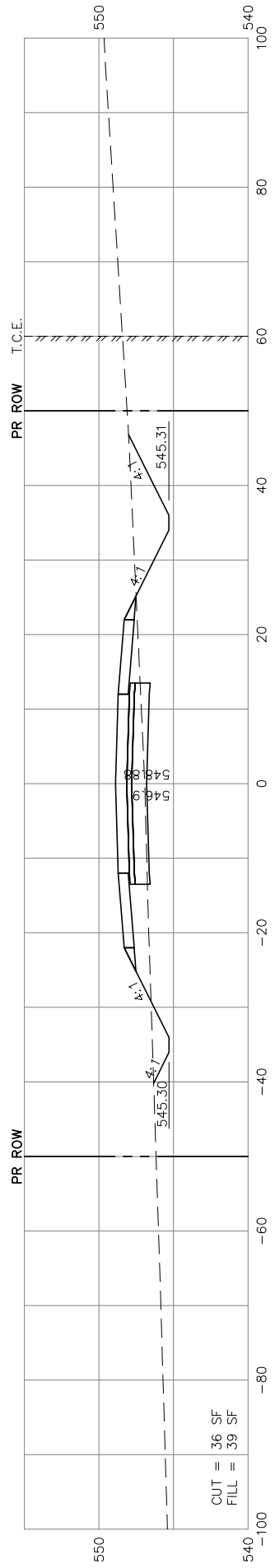
CONTRACT NO.: 97372

ORIGINAL SURVEYED
 SURVEY PLOTTED
 NOTE BOOK TEMPLATE
 AREAS
 AREAS CHECKED
 NO. _____

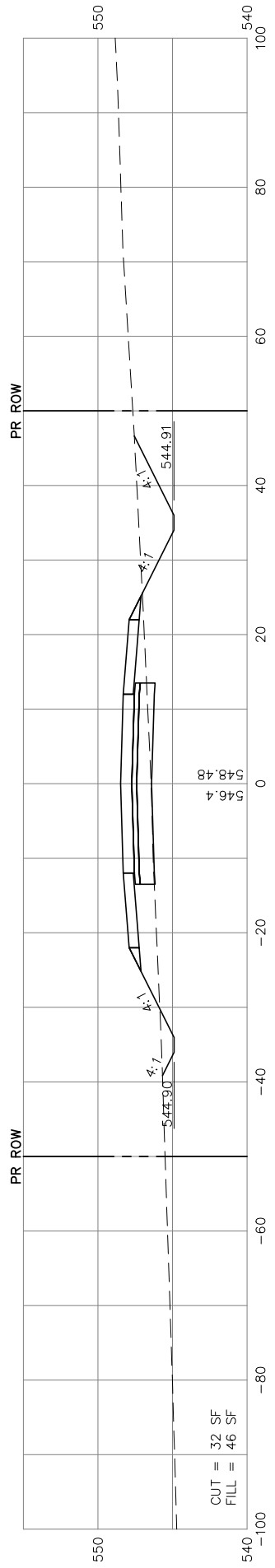
FINAL SURVEYED
 SURVEY PLOTTED
 NOTE BOOK TEMPLATE
 AREAS
 AREAS CHECKED
 NO. _____

BY _____ DATE _____

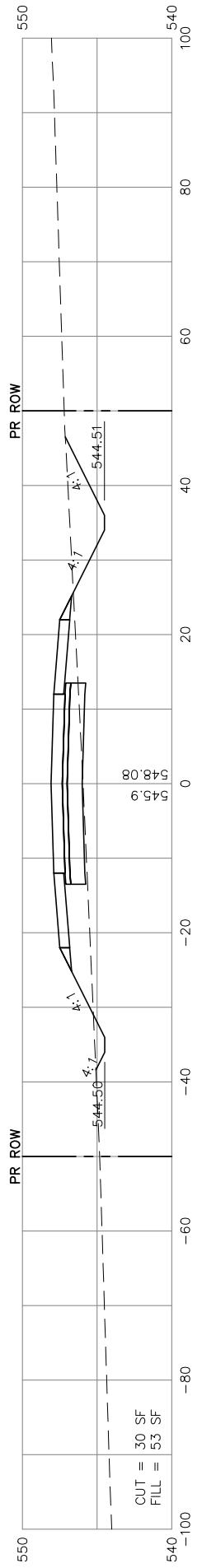
223+50



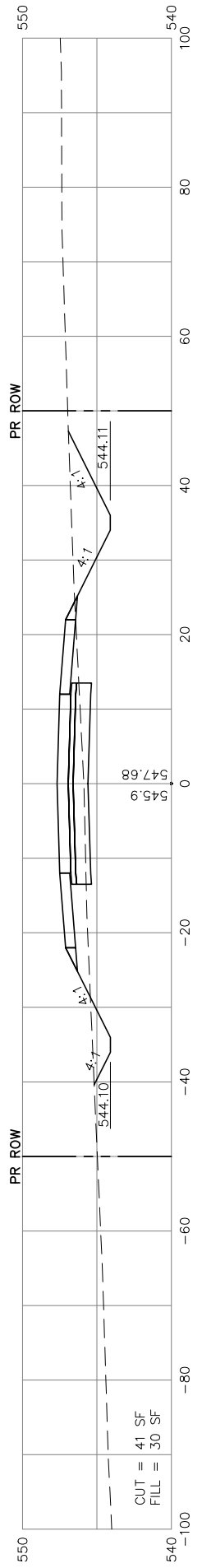
223+00



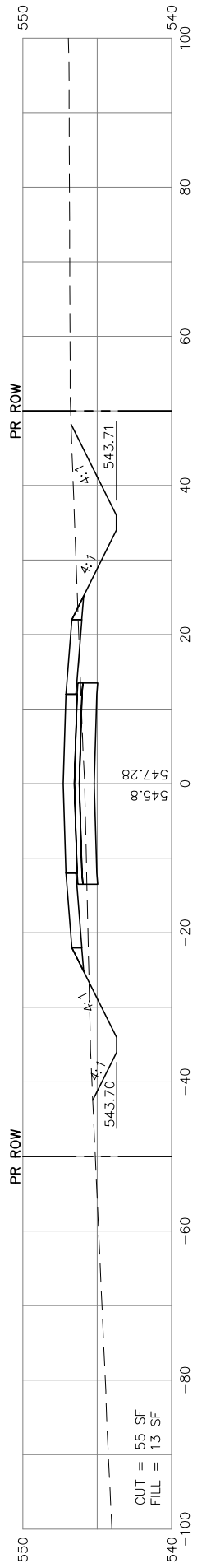
222+50



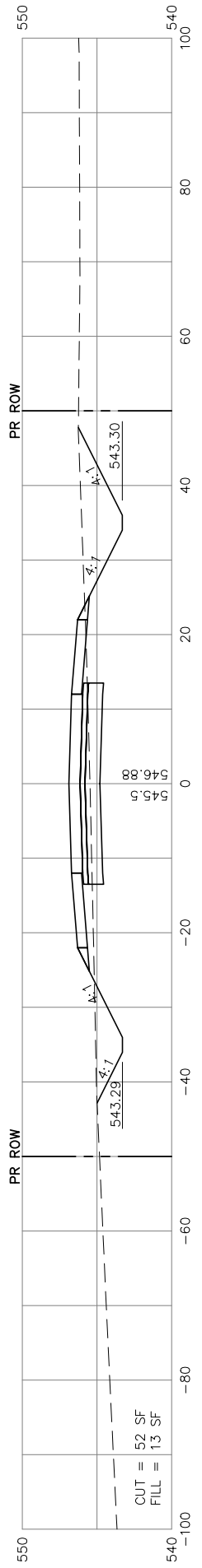
222+00



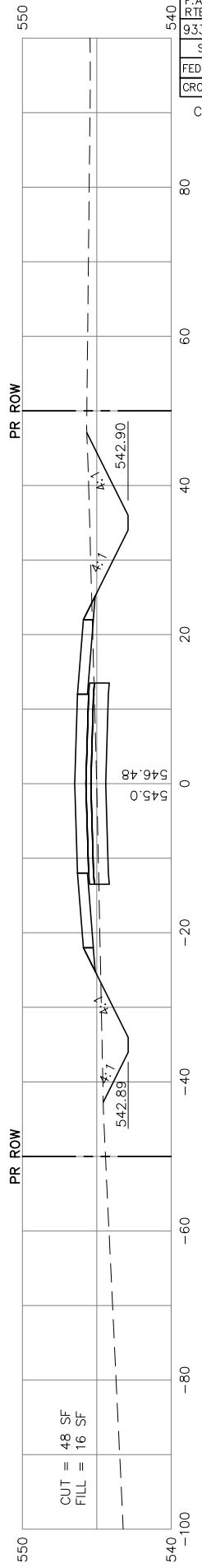
221+50



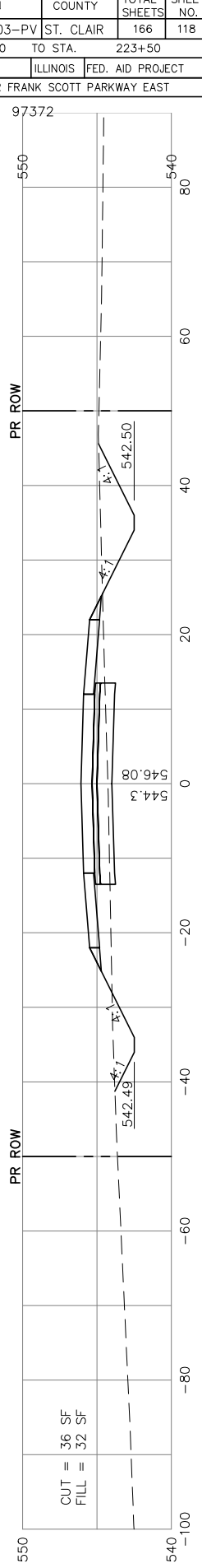
221+00



220+50



220+00



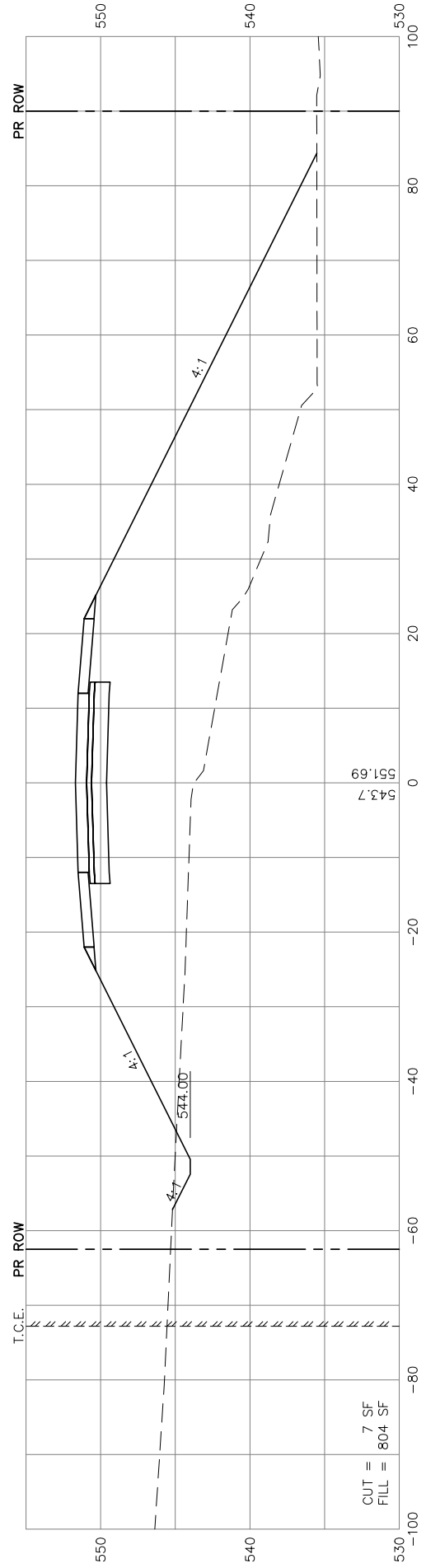
F.A.U. RTE.	SECTION	COUNTY	TOTAL SHEETS	SHEET NO.
9330	95-00301-03-PV	ST. CLAIR	166	118
STA.	220+00	TO STA.	223+50	
FED. ROAD DIST. NO.	ILLINOIS	FED. AID PROJECT		
CROSS SECTIONS FOR FRANK SCOTT PARKWAY EAST				

CONTRACT NO.: 97372

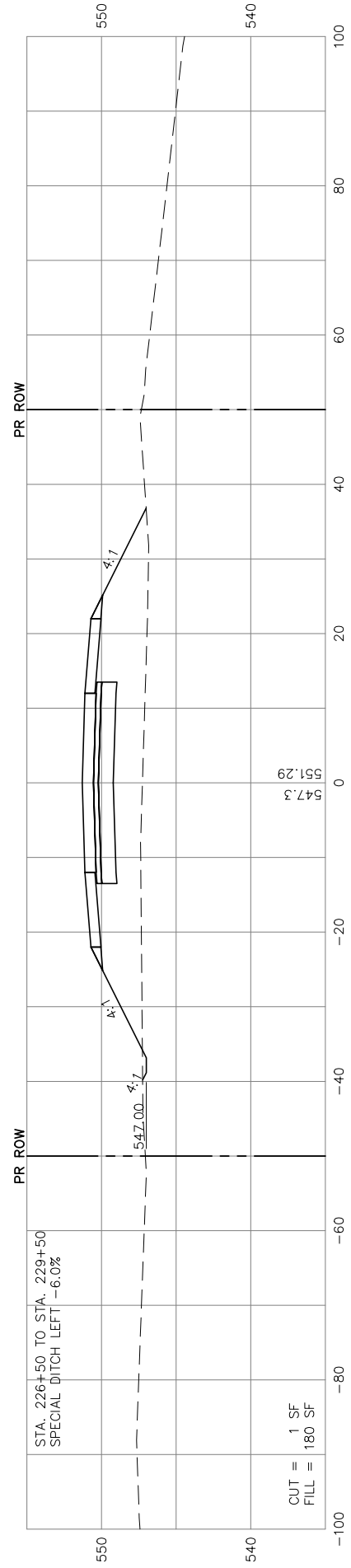
ORIGINAL SURVEYED	BY	DATE
SURVEY PLOTTED		
NOTE BOOK TEMPLATE		
AREAS CHECKED		
NO.		

FINAL SURVEYED	BY	DATE
SURVEY PLOTTED		
NOTE BOOK TEMPLATE		
AREAS CHECKED		
NO.		

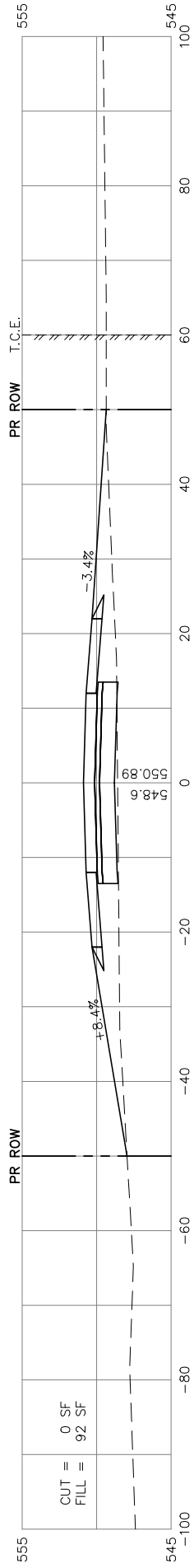
227+00



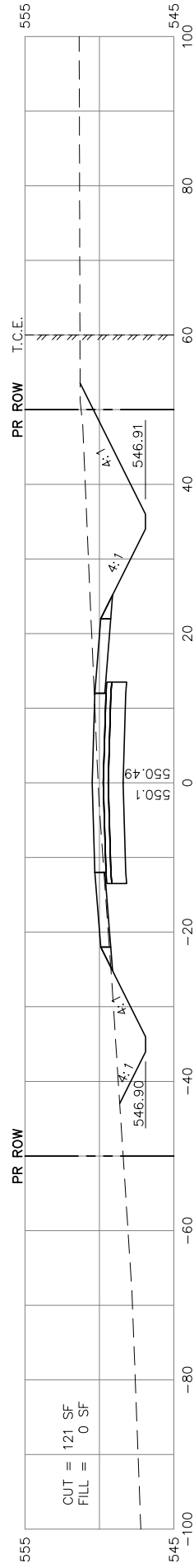
226+50



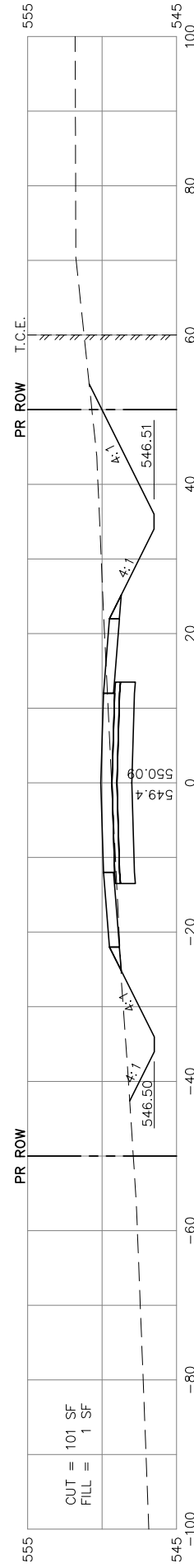
226+00
F.E. LT. & RT.



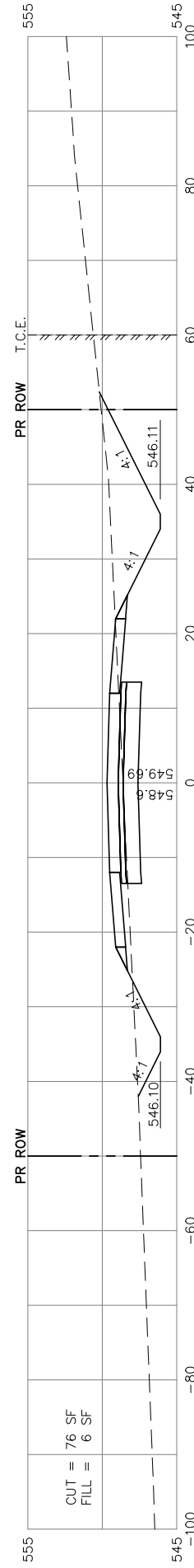
225+50



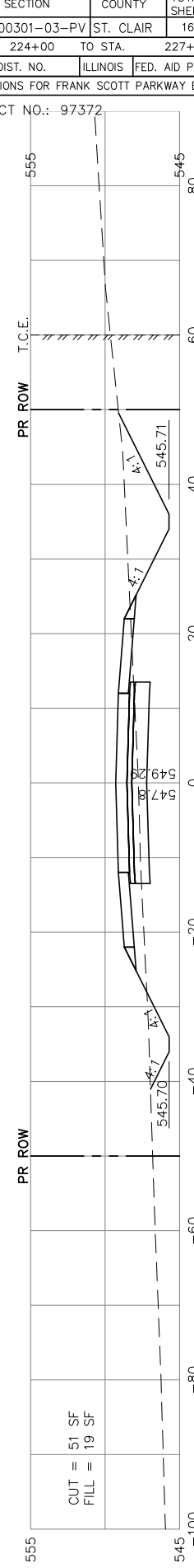
225+00



224+50



224+00



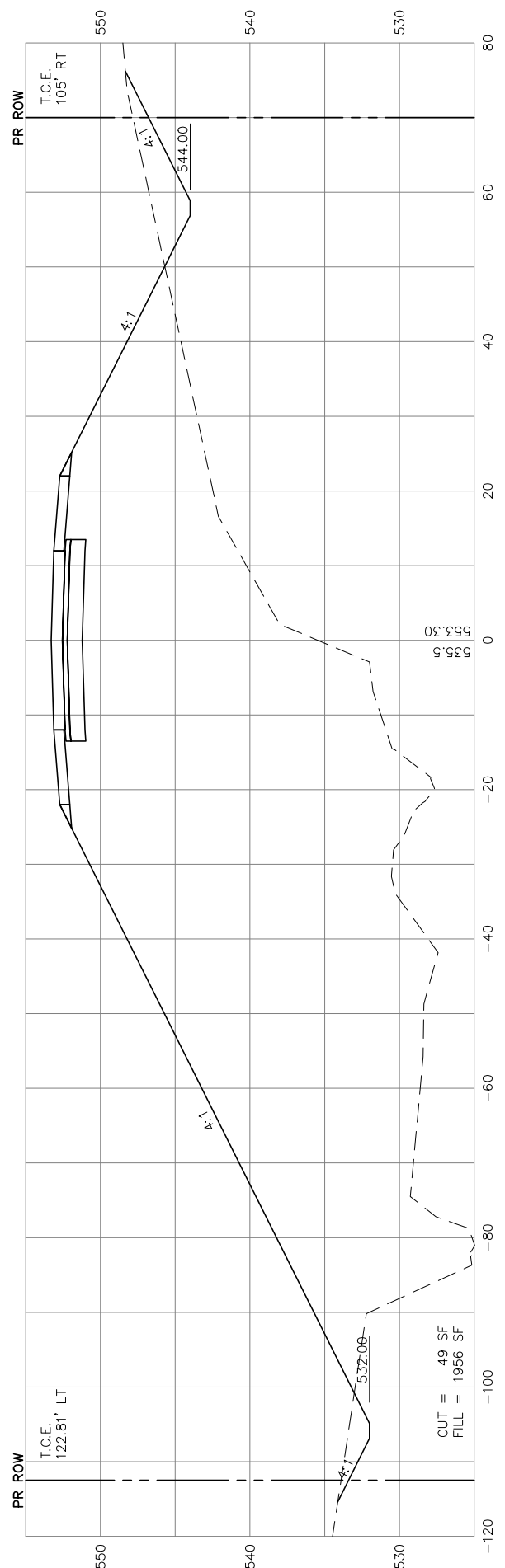
F.A.U. RTE.	SECTION	COUNTY	TOTAL SHEETS	SHEET NO.
9330	95-00301-03-PV	ST. CLAIR	166	119
STA.	224+00	TO STA.	227+00	
FED. ROAD DIST. NO.	ILLINOIS	FED. AID PROJECT		

CROSS SECTIONS FOR FRANK SCOTT PARKWAY EAST
CONTRACT NO.: 97372

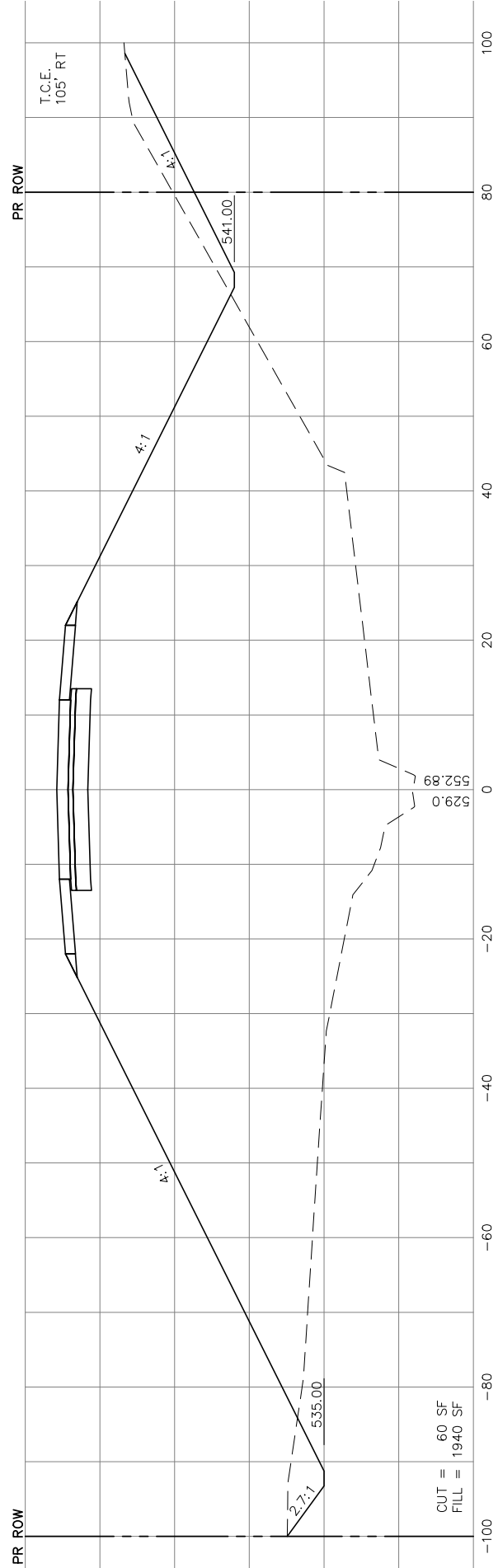
FINAL SURVEYED	BY	DATE
SURVEY PLOTTED		
NOTE BOOK TEMPLATE		
AREAS CHECKED		
NO.		

ORIGINAL SURVEYED	BY	DATE
SURVEY PLOTTED		
NOTE BOOK TEMPLATE		
AREAS CHECKED		
NO.		

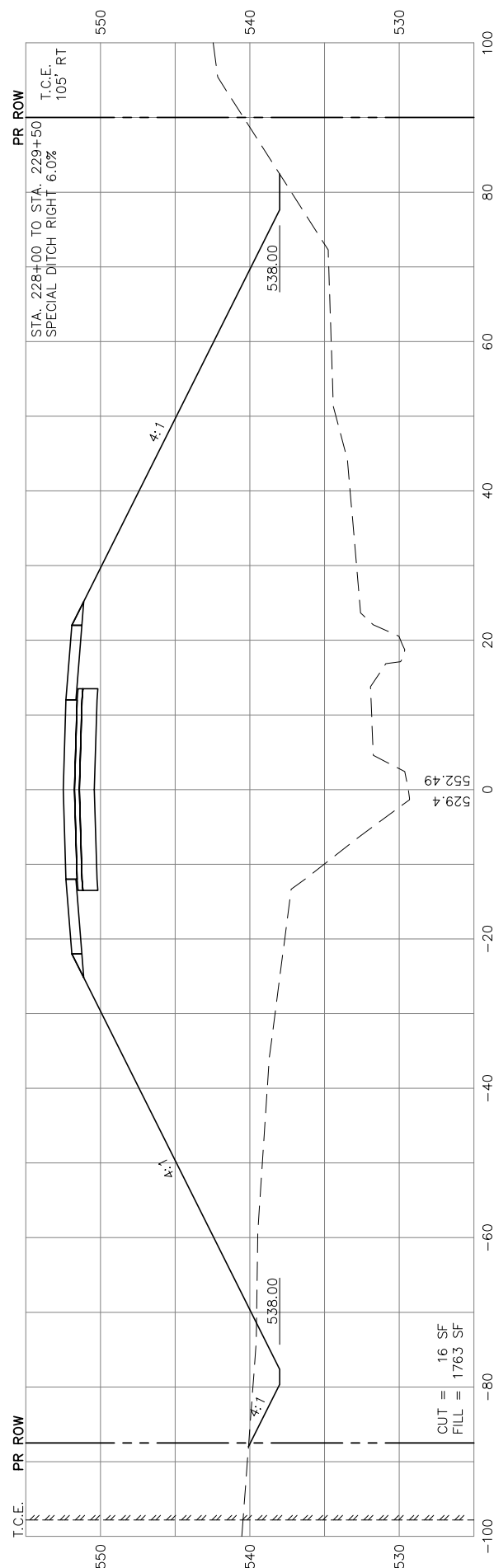
229+00



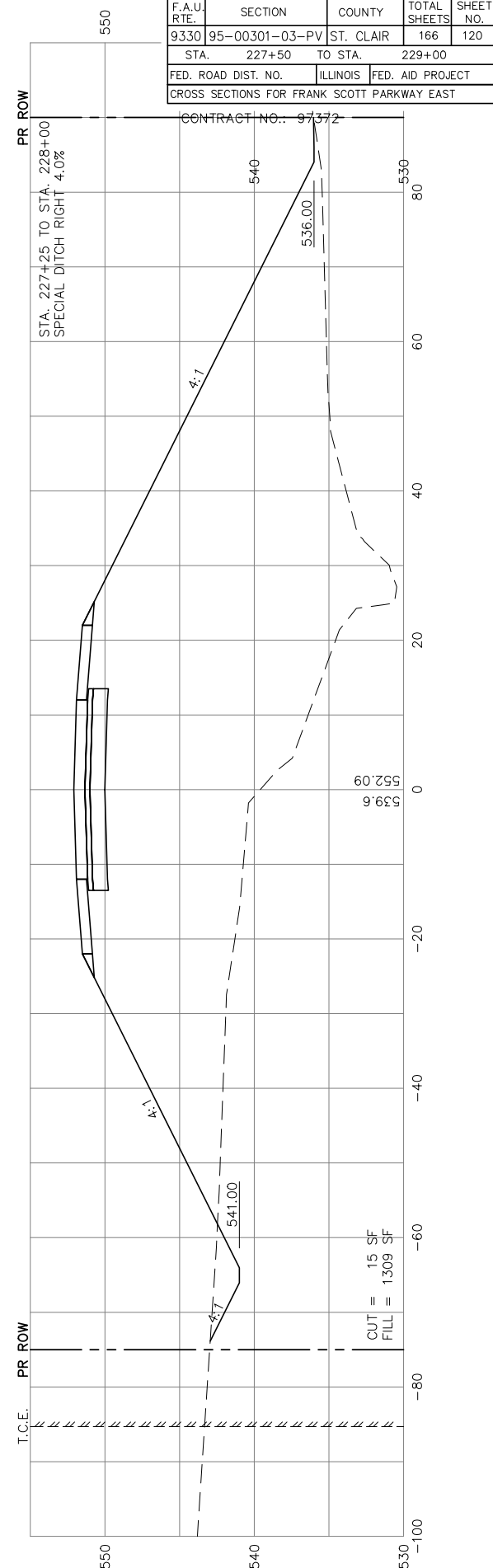
228+50



228+00



227+50

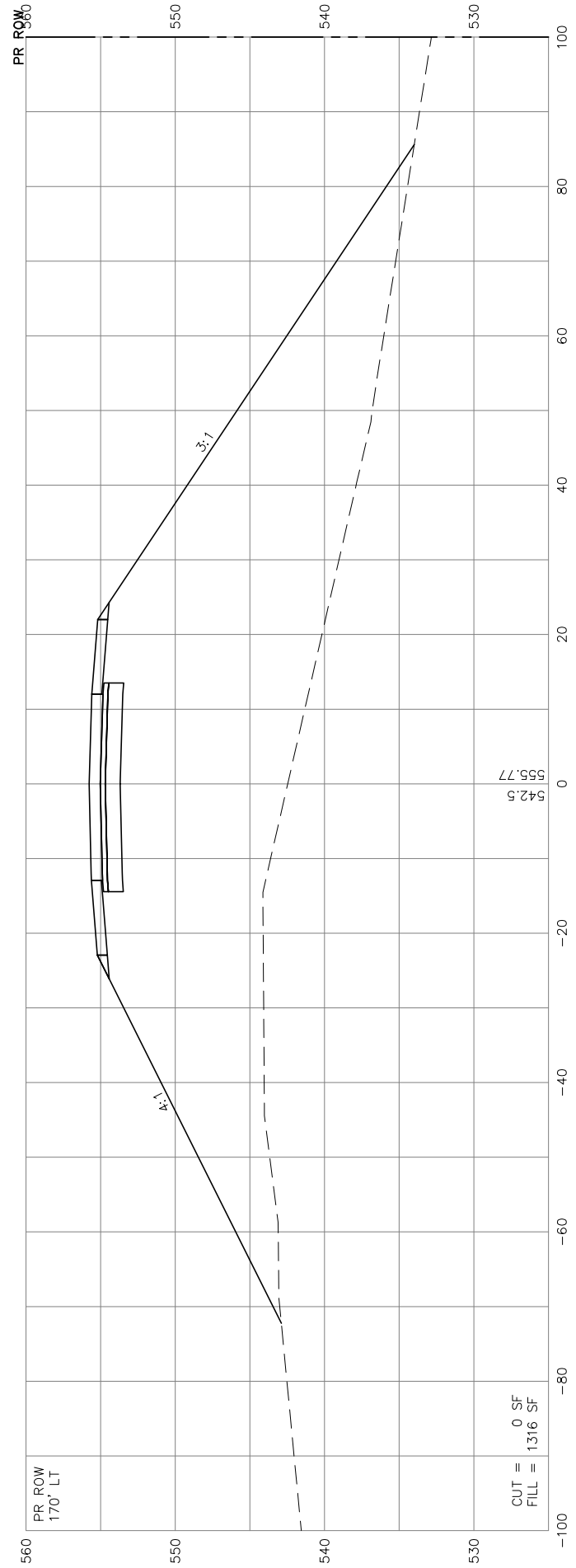


F.A.U. RTE.	SECTION	COUNTY	TOTAL SHEETS	SHEET NO.
9330	95-00301-03-PV	ST. CLAIR	166	120
STA.	227+50	TO STA.	229+00	
FED. ROAD DIST. NO.	ILLINOIS	FED. AID PROJECT		
CROSS SECTIONS FOR FRANK SCOTT PARKWAY EAST				

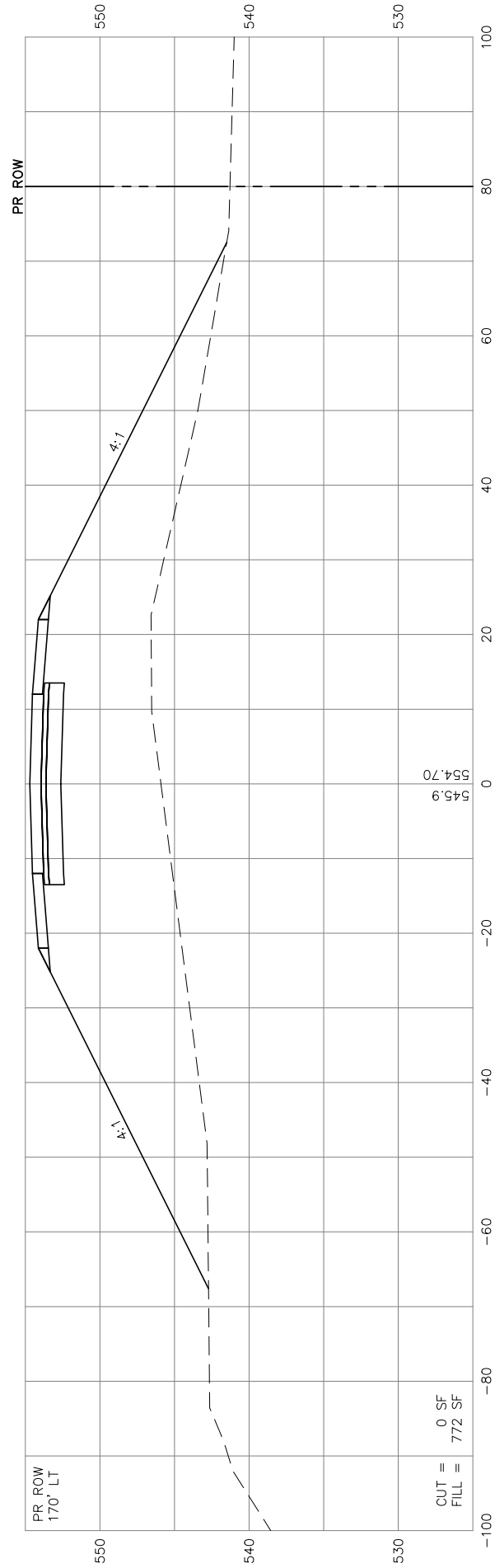
FINAL SURVEYED	BY	DATE
SURVEY PLOTTED		
NOTE BOOK TEMPLATE		
NO. AREAS CHECKED		

ORIGINAL SURVEYED	BY	DATE
SURVEY PLOTTED		
NOTE BOOK TEMPLATE		
NO. AREAS CHECKED		

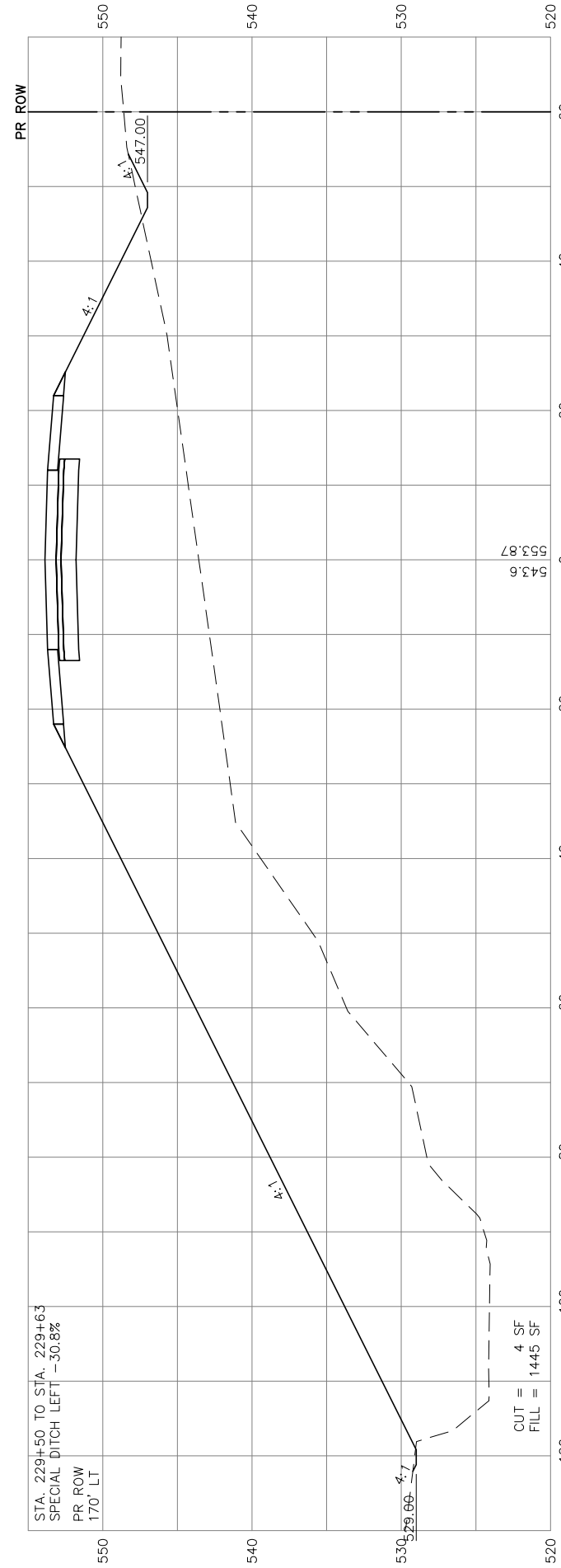
230+50



230+00



229+50



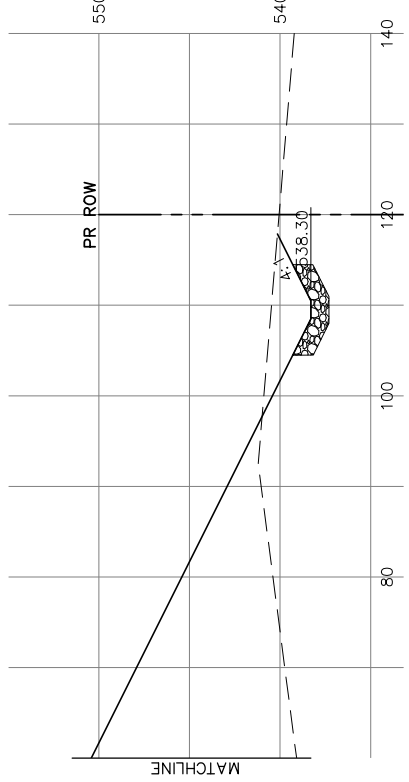
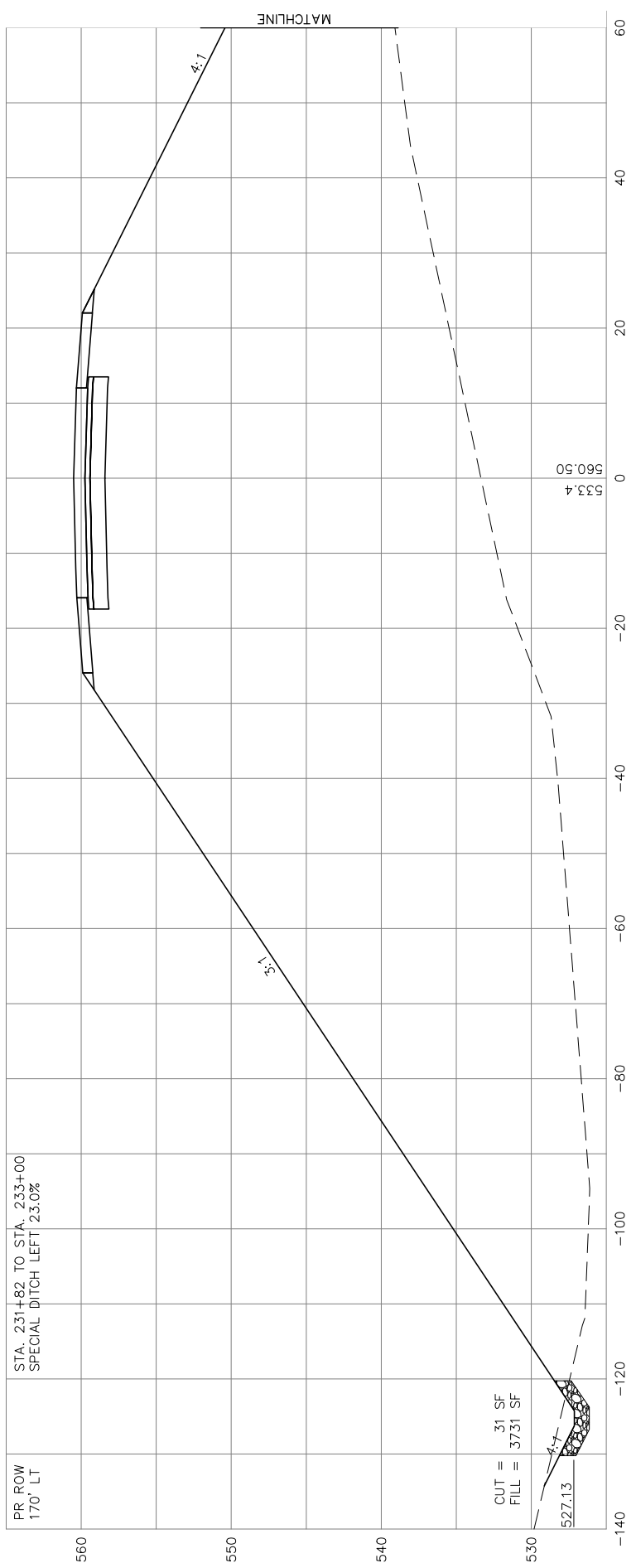
F.A.U. RTE.	SECTION	COUNTY	TOTAL SHEETS	SHEET NO.
9330	95-00301-03-PV	ST. CLAIR	166	121
STA.	229+50	TO STA.	230+50	
FED. ROAD DIST. NO.	ILLINOIS	FED. AID PROJECT		
CROSS SECTIONS FOR FRANK SCOTT PARKWAY EAST				

CONTRACT NO.: 97372

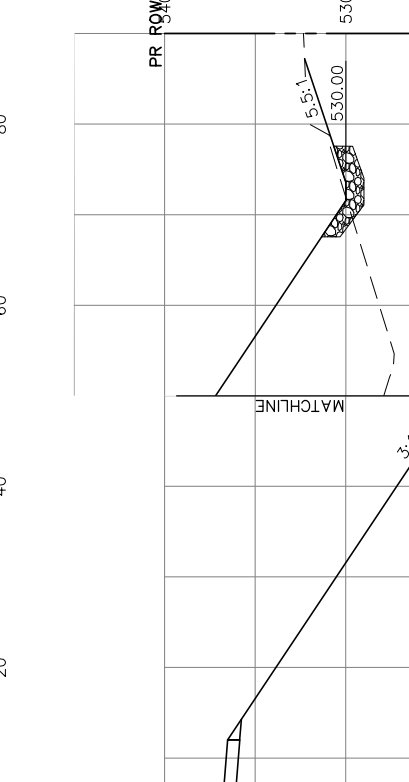
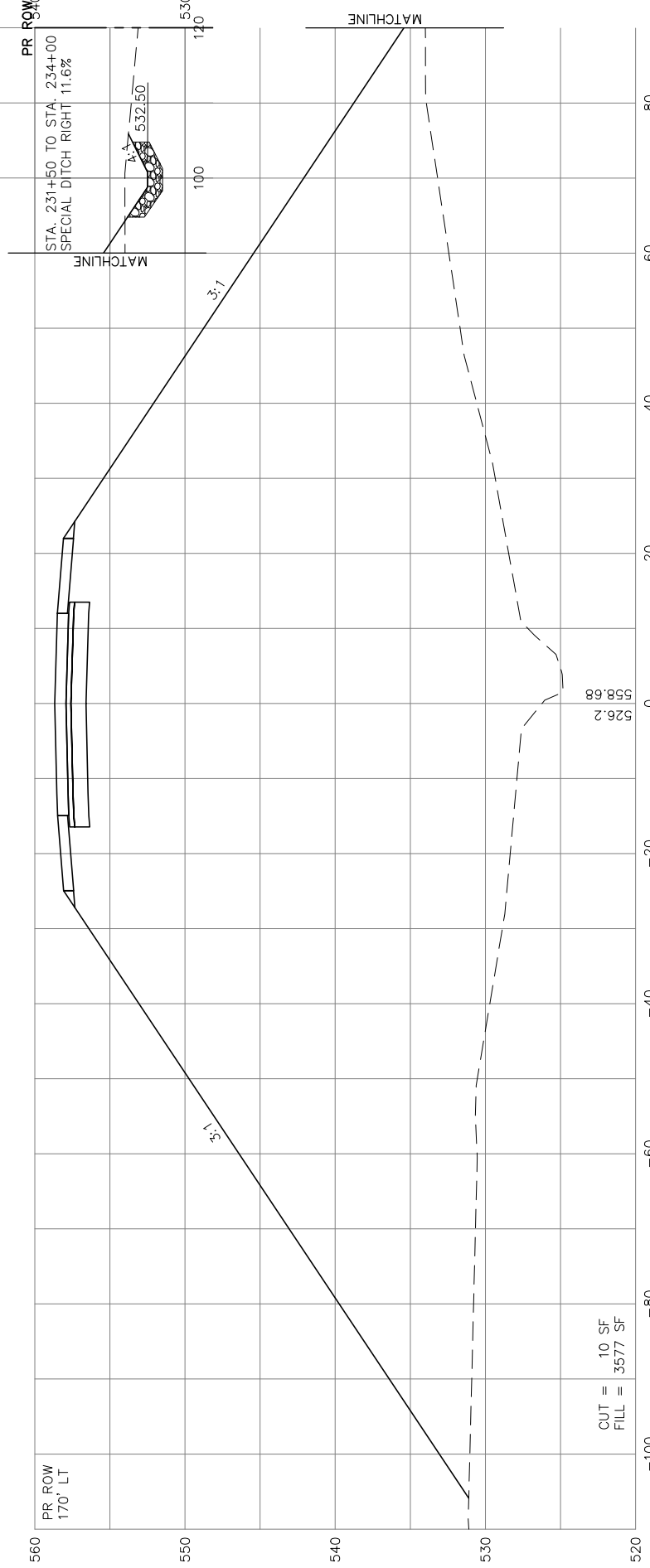
FINAL SURVEYED	BY	DATE
SURVEY PLOTTED		
NOTE BOOK TEMPLATE		
AREAS		
AREAS CHECKED		
NO.		

ORIGINAL SURVEYED	BY	DATE
SURVEY PLOTTED		
NOTE BOOK TEMPLATE		
AREAS		
AREAS CHECKED		
NO.		

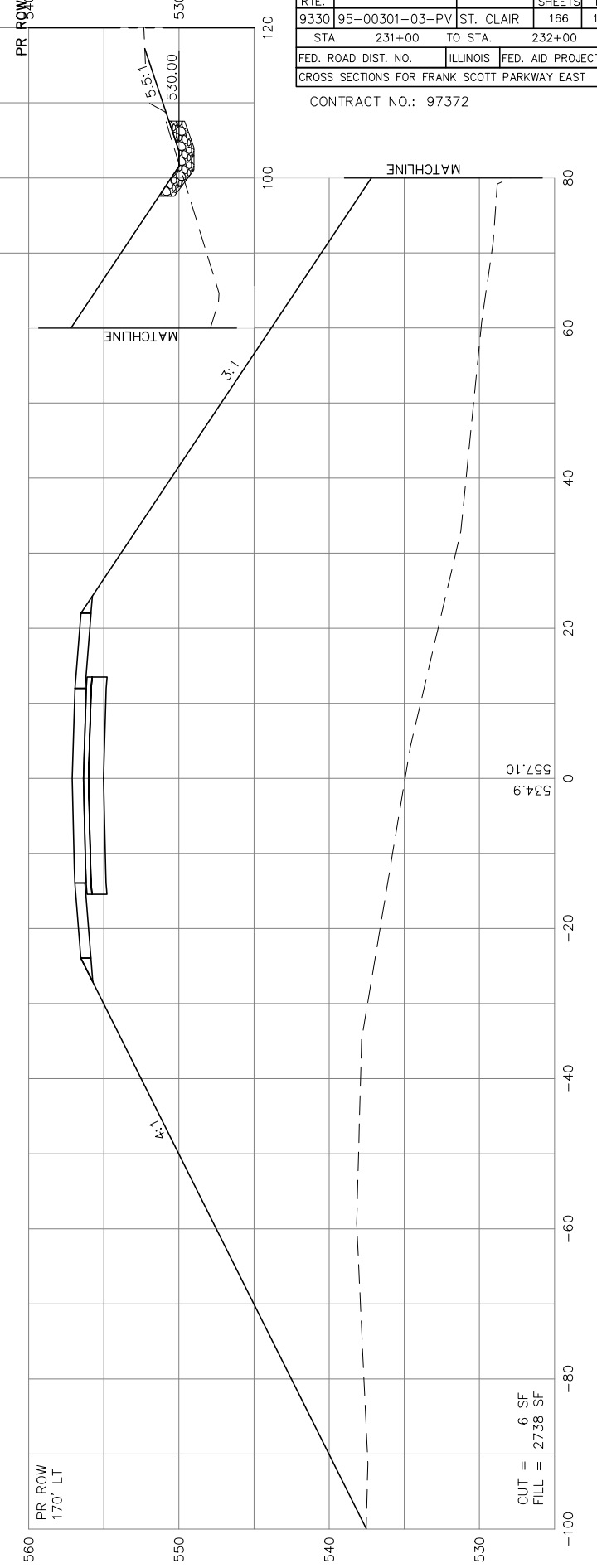
232+00



231+50



231+00

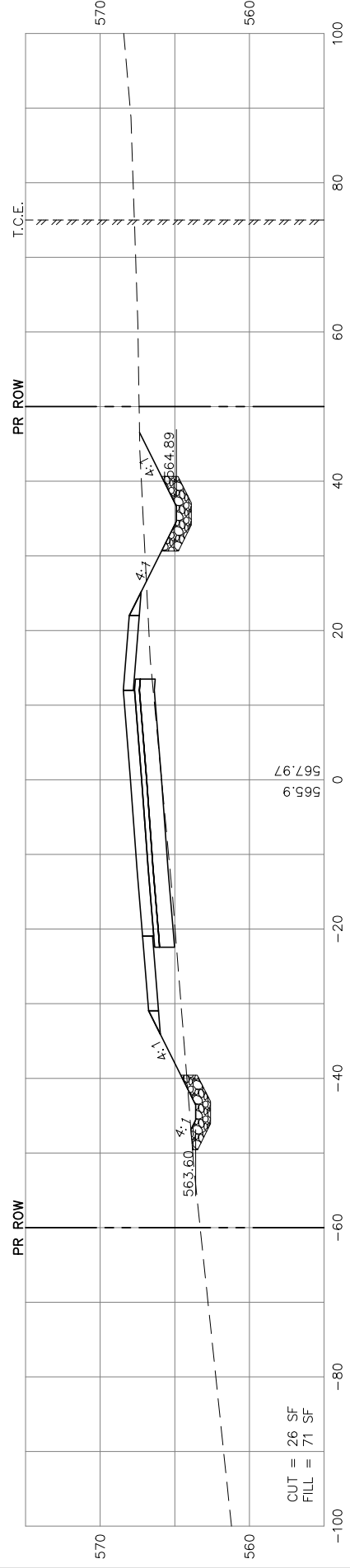


F.A.U. RTE.	SECTION	COUNTY	TOTAL SHEETS	SHEET NO.
9330	95-00301-03-PV	ST. CLAIR	166	122
STA. 231+00	TO STA. 232+00			
FED. ROAD DIST. NO.	ILLINOIS	FED. AID PROJECT		
CROSS SECTIONS FOR FRANK SCOTT PARKWAY EAST				
CONTRACT NO.: 97372				

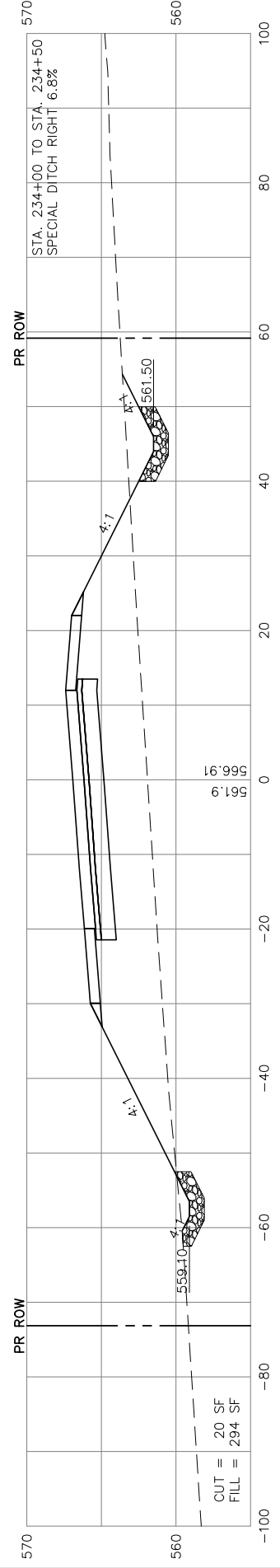
ORIGINAL SURVEYED	BY	DATE
SURVEY PLOTTED		
NOTE BOOK TEMPLATE		
AREAS		
AREAS CHECKED		
NO.		

FINAL SURVEYED	BY	DATE
SURVEY PLOTTED		
NOTE BOOK TEMPLATE		
AREAS		
AREAS CHECKED		
NO.		

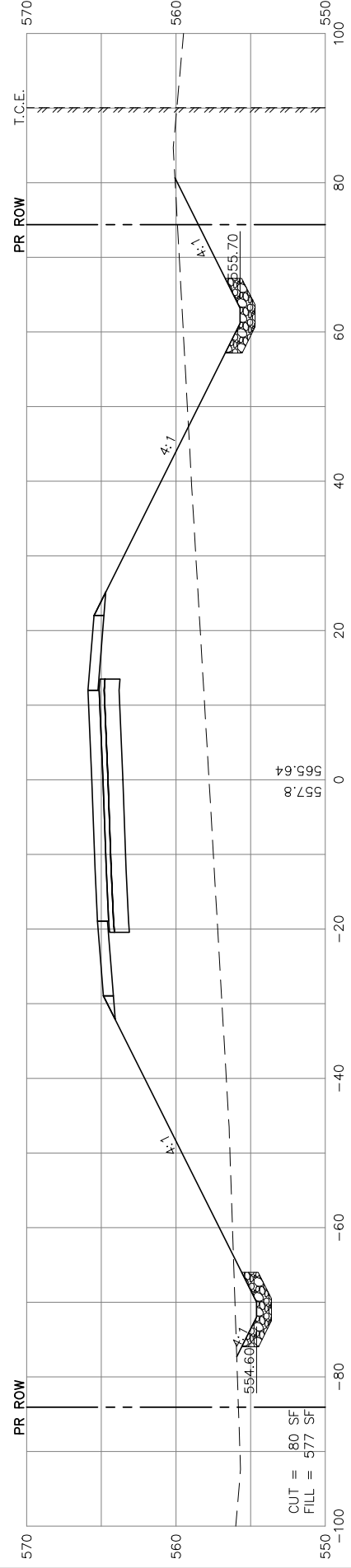
234+50



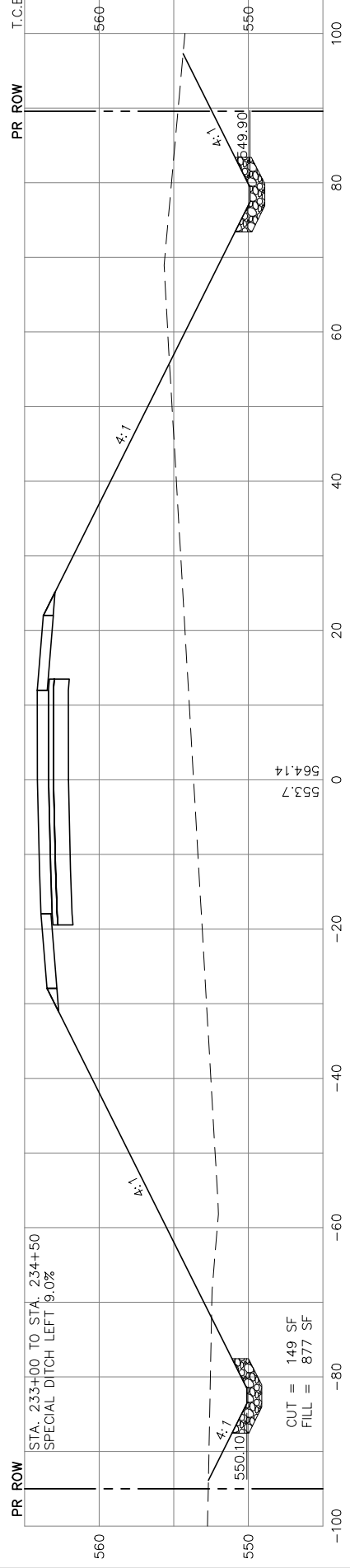
234+00



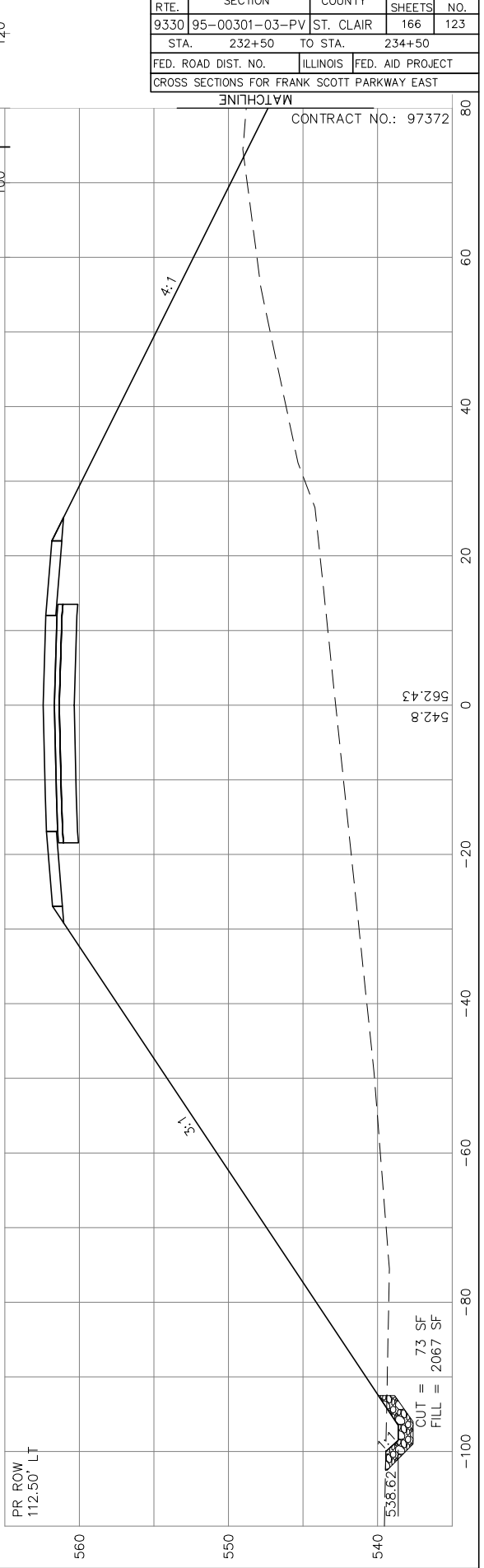
233+50



233+00



232+50



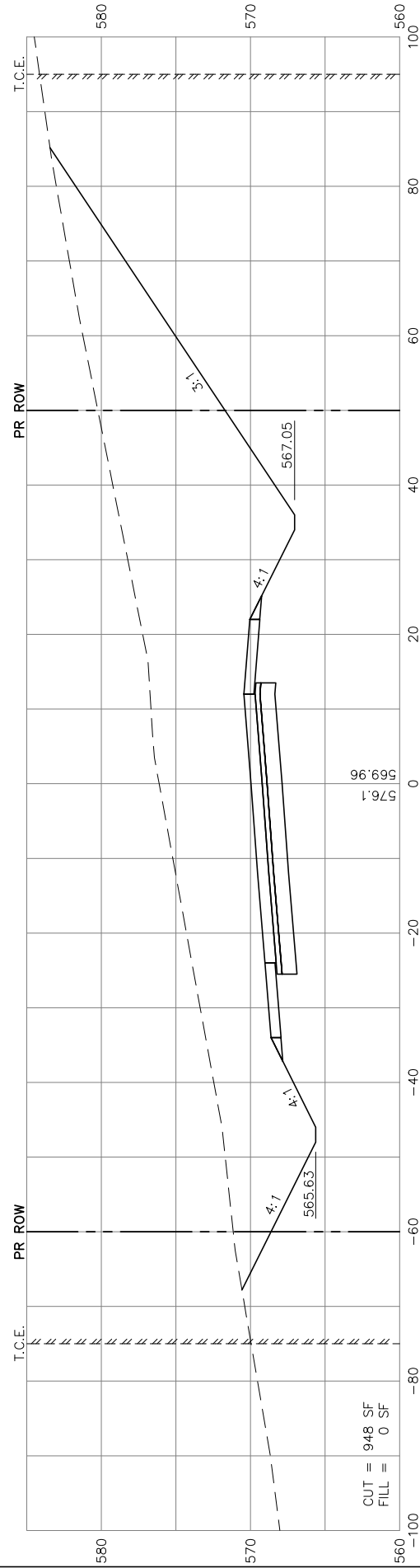
F.A.U. RTE.	SECTION	COUNTY	TOTAL SHEETS	SHEET NO.
9330	95-00301-03-PV	ST. CLAIR	166	123
STA.	232+50	TO STA.	234+50	
FED. ROAD DIST. NO.	ILLINOIS	FED. AID PROJECT		
CROSS SECTIONS FOR FRANK SCOTT PARKWAY EAST				

CONTRACT NO.: 97372

FINAL SURVEYED	BY	DATE
SURVEY PLOTTED		
NOTE BOOK TEMPLATE		
AREAS CHECKED		
NO.		

ORIGINAL SURVEYED	BY	DATE
SURVEY PLOTTED		
NOTE BOOK TEMPLATE		
AREAS CHECKED		
NO.		

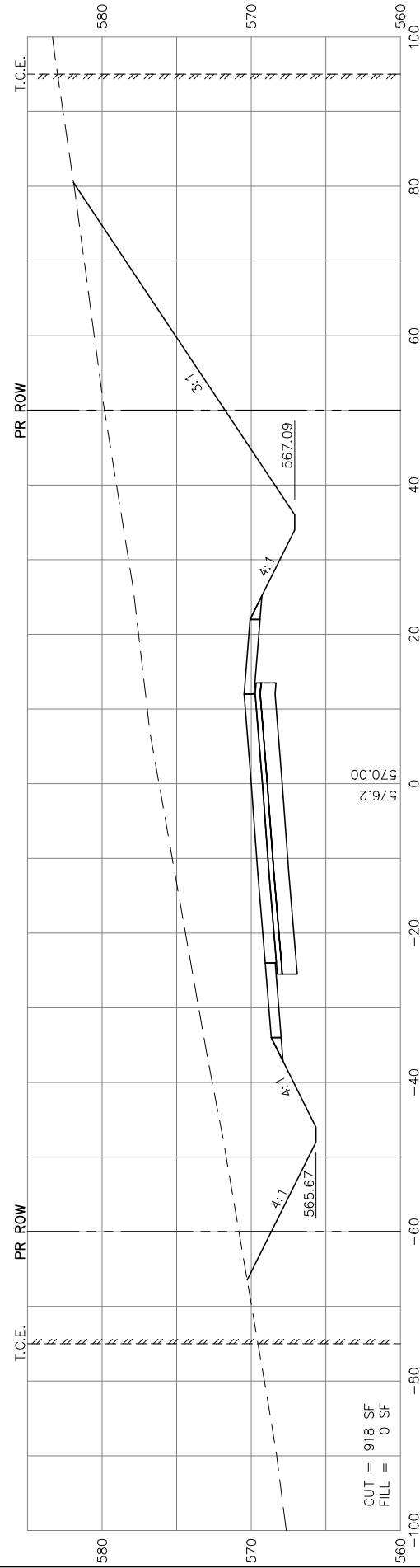
237+00



CUT = 948 SF
FILL = 0 SF

576.1
569.96

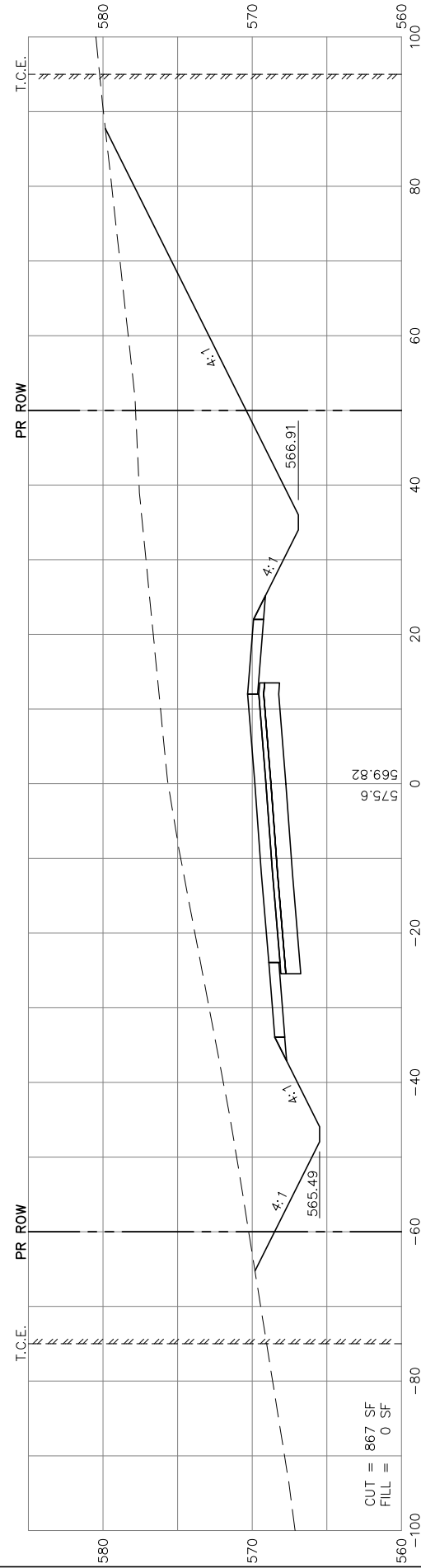
236+50



CUT = 918 SF
FILL = 0 SF

576.2
570.00

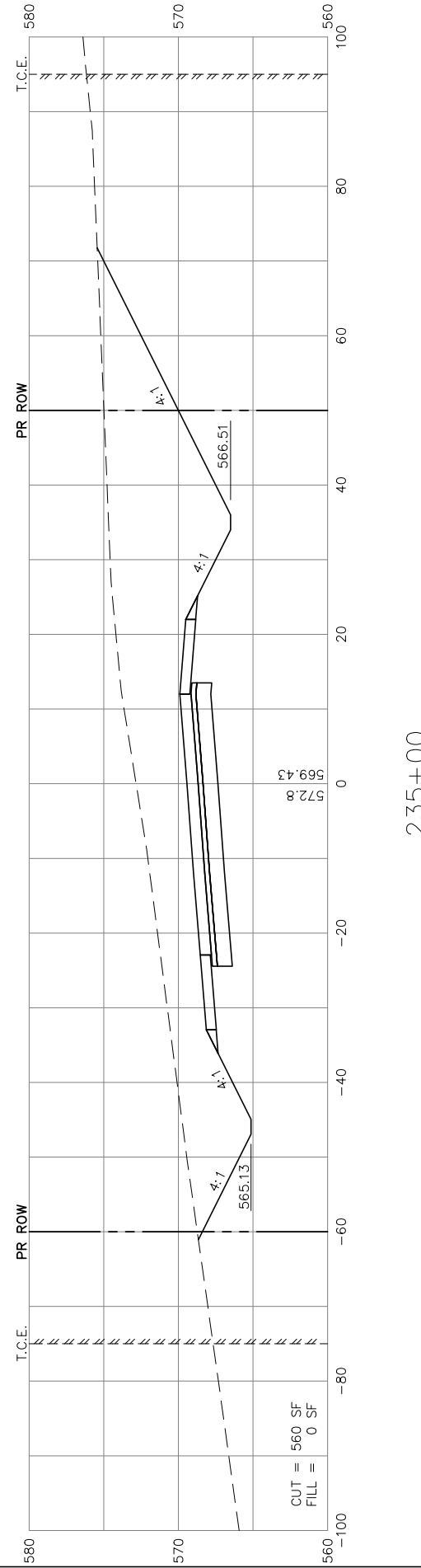
236+00



CUT = 867 SF
FILL = 0 SF

575.6
569.82

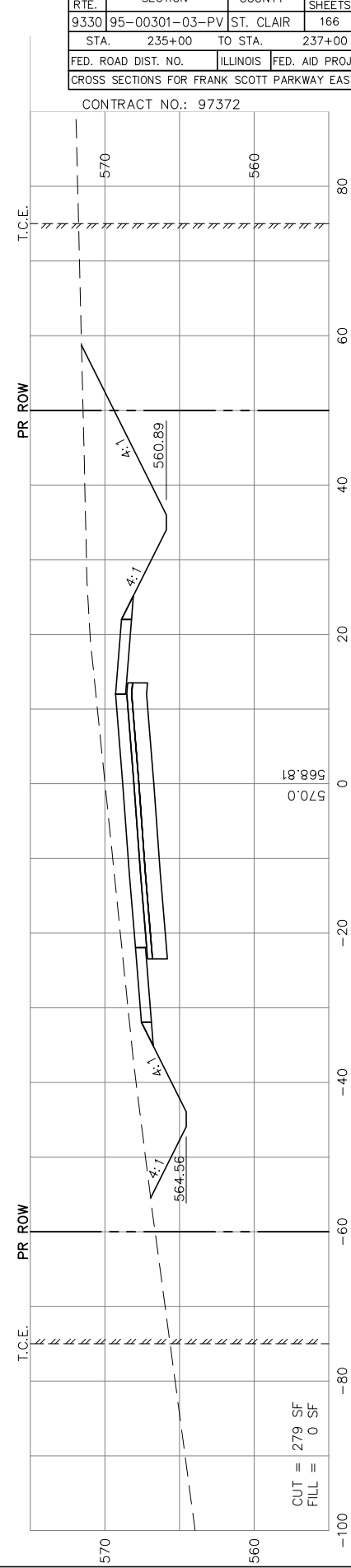
235+50



CUT = 560 SF
FILL = 0 SF

572.8
569.43

235+00



CUT = 279 SF
FILL = 0 SF

570.0
568.81

F.A.U. RTE.	SECTION	COUNTY	TOTAL SHEETS	SHEET NO.
9330	95-00301-03-PV	ST. CLAIR	166	124
STA.	235+00	TO STA.	237+00	
FED. ROAD DIST. NO.	ILLINOIS	FED. AID PROJECT		

CROSS SECTIONS FOR FRANK SCOTT PARKWAY EAST

CONTRACT NO.: 97372

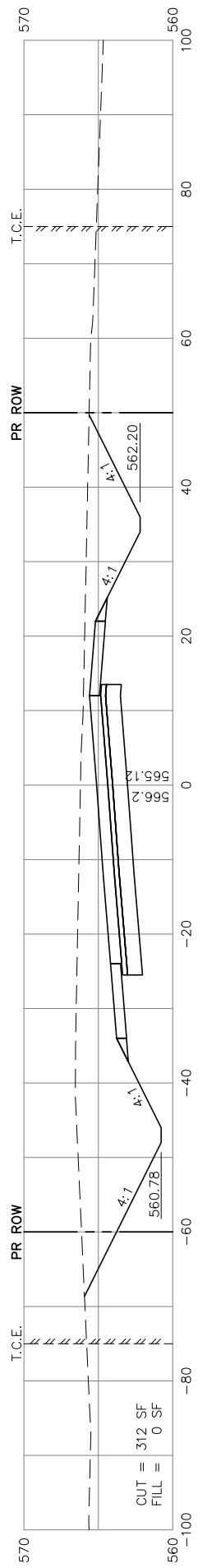
ORIGINAL SURVEYED
 SURVEY PLOTTED
 NOTE BOOK TEMPLATE
 AREAS CHECKED
 NO. _____

FINAL SURVEYED
 SURVEY PLOTTED
 NOTE BOOK TEMPLATE
 AREAS CHECKED
 NO. _____

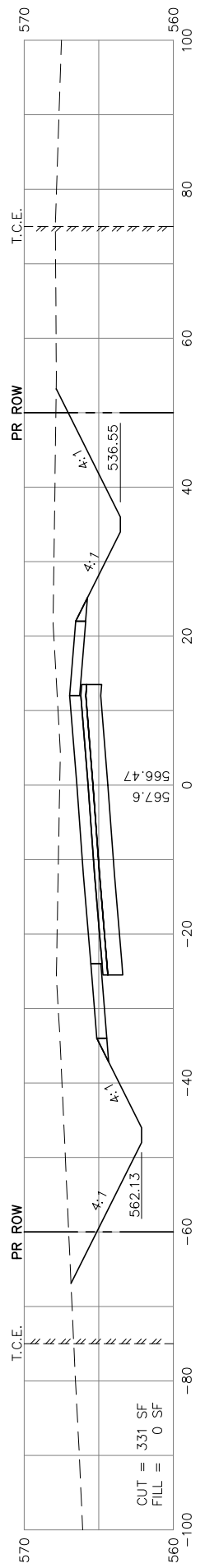
BY _____

DATE _____

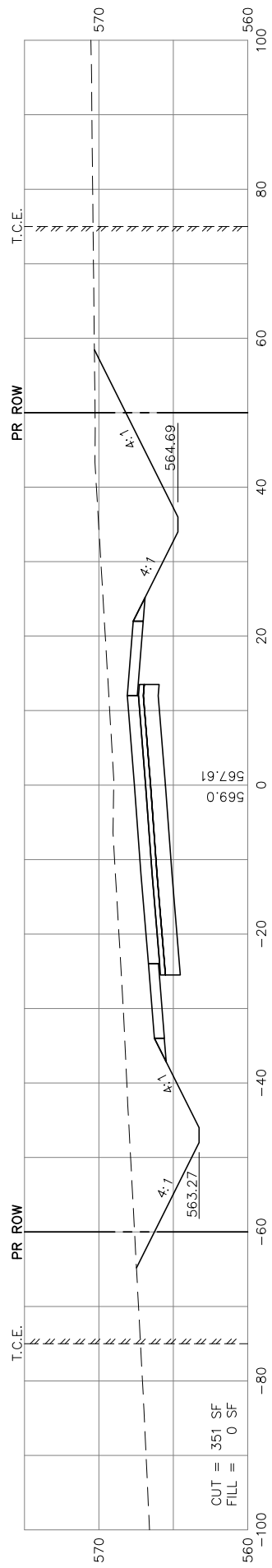
240+00



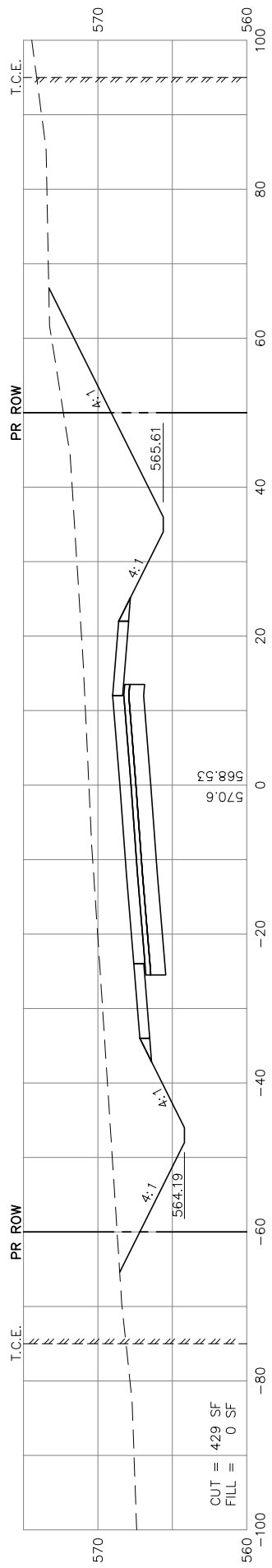
239+50



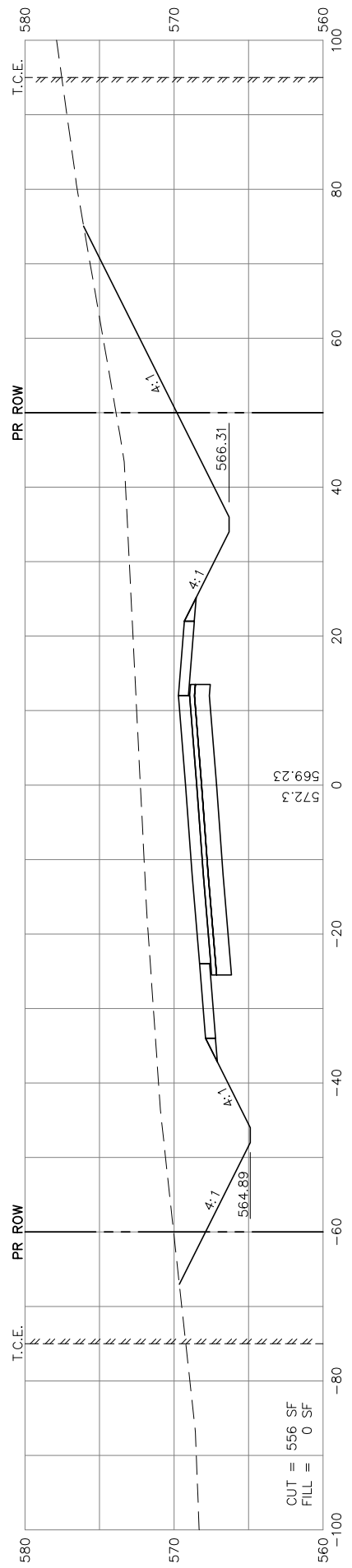
239+00



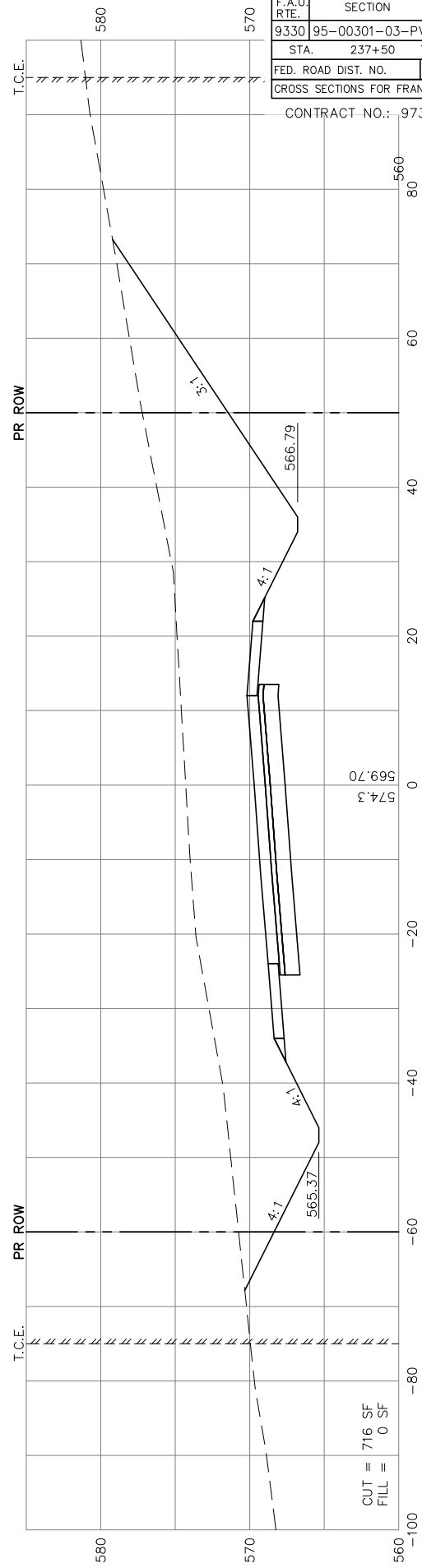
238+50



238+00



237+50



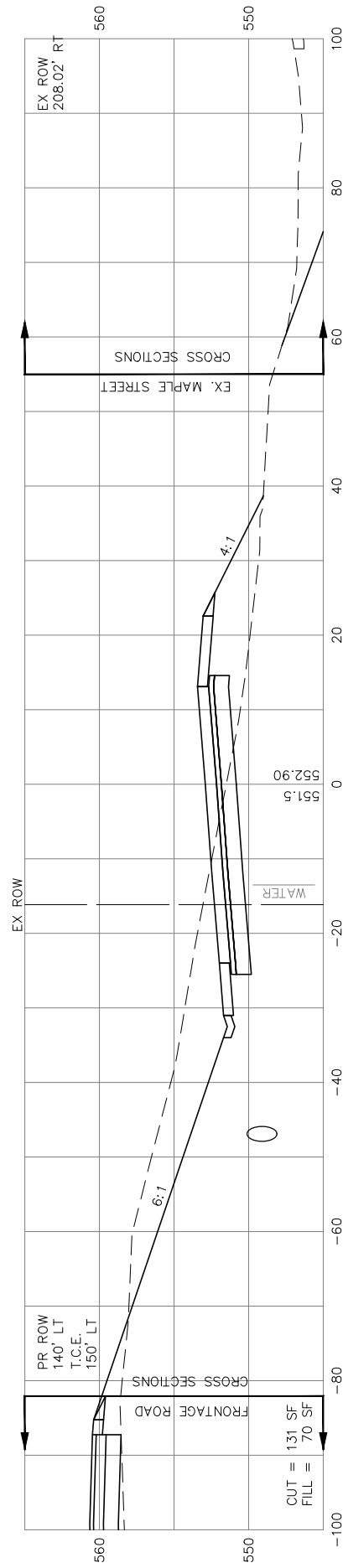
F.A.U. RTE.	SECTION	COUNTY	TOTAL SHEETS	SHEET NO.
9330	95-00301-03-PV	ST. CLAIR	166	125
STA. 237+50 TO STA. 240+00				
FED. ROAD DIST. NO.		ILLINOIS	FED. AID PROJECT	
CROSS SECTIONS FOR FRANK SCOTT PARKWAY EAST				

CONTRACT NO.: 97372

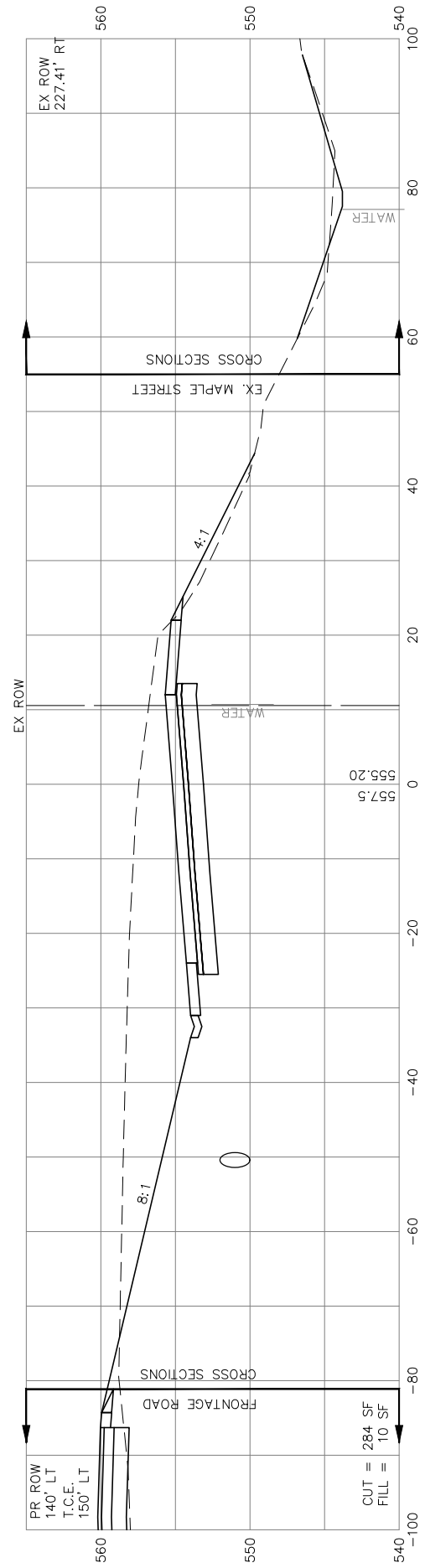
ORIGINAL SURVEYED	BY	DATE
SURVEY PLOTTED		
NOTE BOOK TEMPLATE		
AREAS		
AREAS CHECKED		
NO.		

FINAL SURVEYED	BY	DATE
SURVEY PLOTTED		
NOTE BOOK TEMPLATE		
AREAS		
AREAS CHECKED		
NO.		

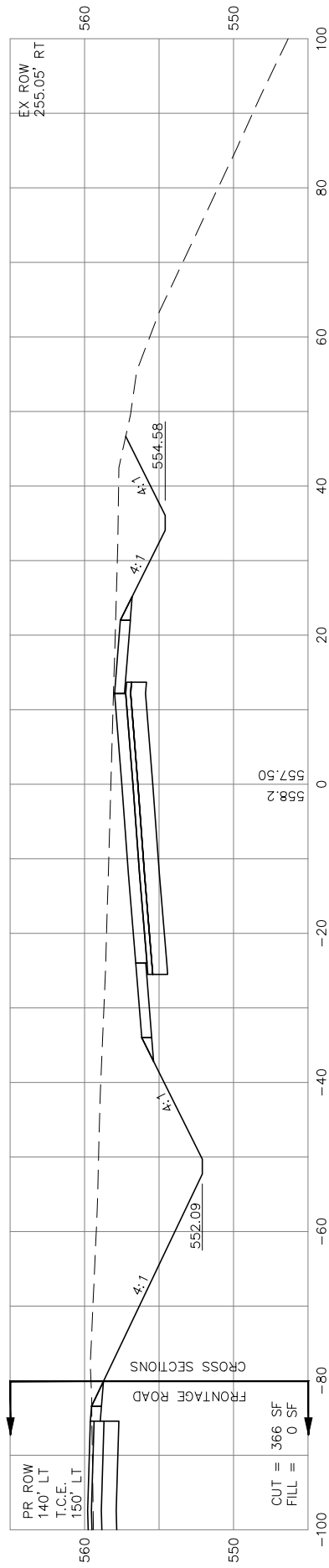
243+00



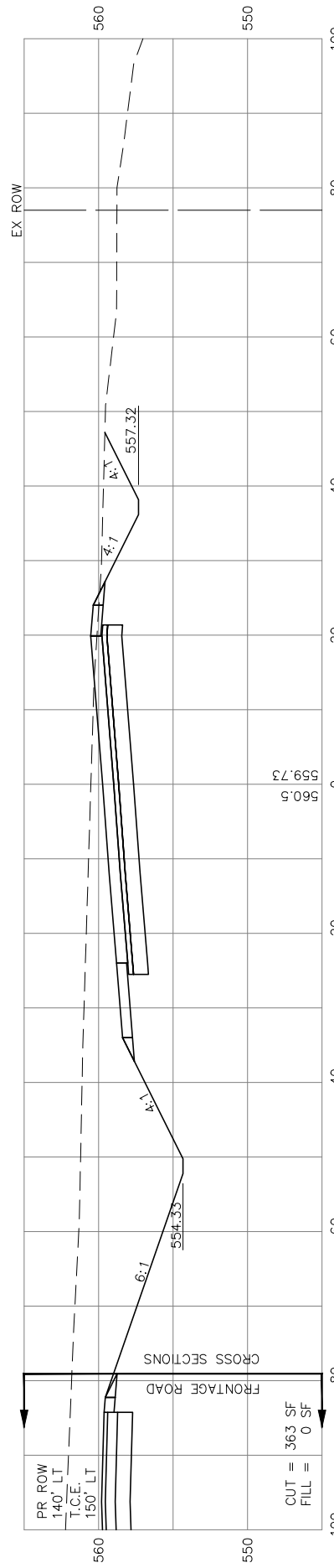
242+50



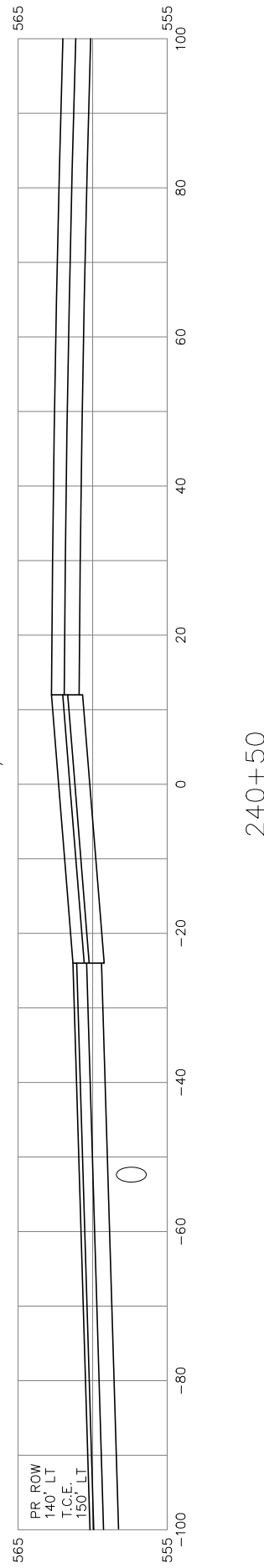
242+00



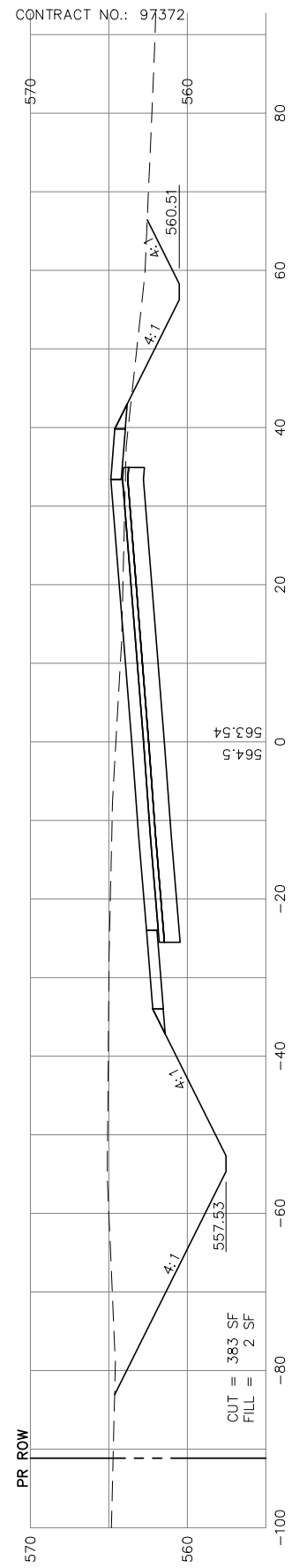
241+50



240+85.68
FRONTAGE RD / MAPLE ST



240+50



F.A.U. RTE.	SECTION	COUNTY	TOTAL SHEETS	SHEET NO.
9330	95-00301-03-PV	ST. CLAIR	166	126
STA.	240+50	TO STA.	243+00	
FED. ROAD DIST. NO.	ILLINOIS	FED. AID PROJECT		
CROSS SECTIONS FOR FRANK SCOTT PARKWAY EAST				

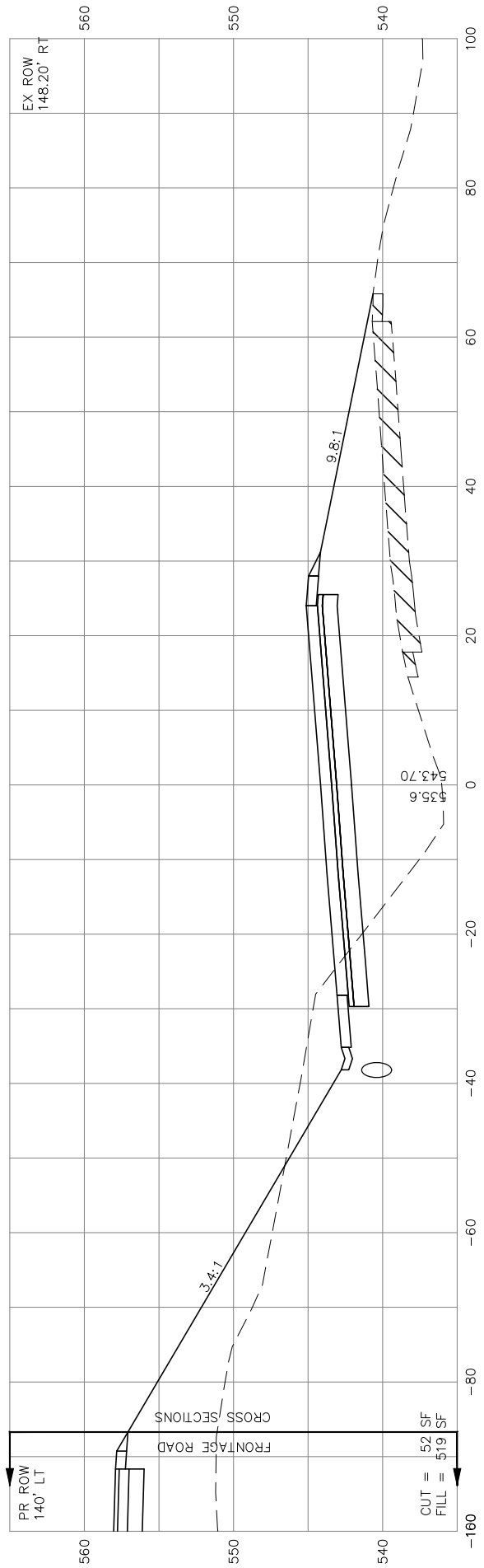
CONTRACT NO.: 97372

FINAL SURVEYED	BY	DATE
SURVEY PLOTTED		
NOTE BOOK TEMPLATE		
AREAS CHECKED		
NO.		

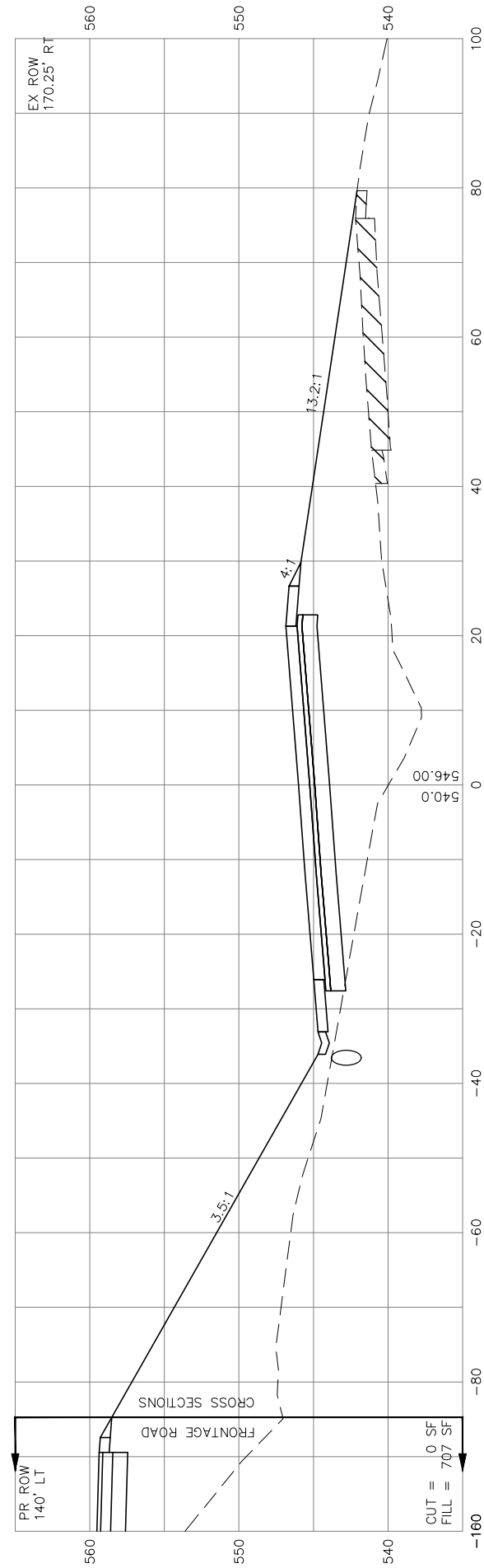
ORIGINAL SURVEYED	BY	DATE
SURVEY PLOTTED		
NOTE BOOK TEMPLATE		
AREAS CHECKED		
NO.		

F.A.U. RTE.	SECTION	COUNTY	TOTAL SHEETS	SHEET NO.
9330	95-00301-03-PV	ST. CLAIR	166	127
STA.	243+50	TO STA.	245+00	
FED. ROAD DIST. NO.	ILLINOIS	FED. AID PROJECT		
CROSS SECTIONS FOR FRANK SCOTT PARKWAY EAST				
CONTRACT NO.: 97372				

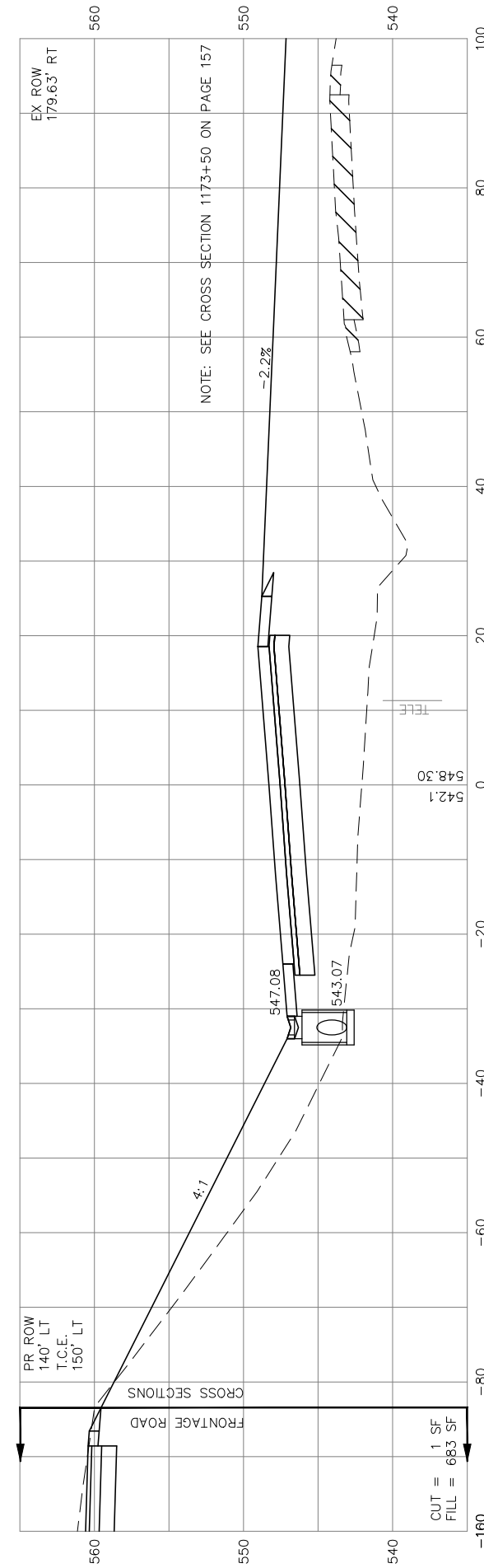
245+00



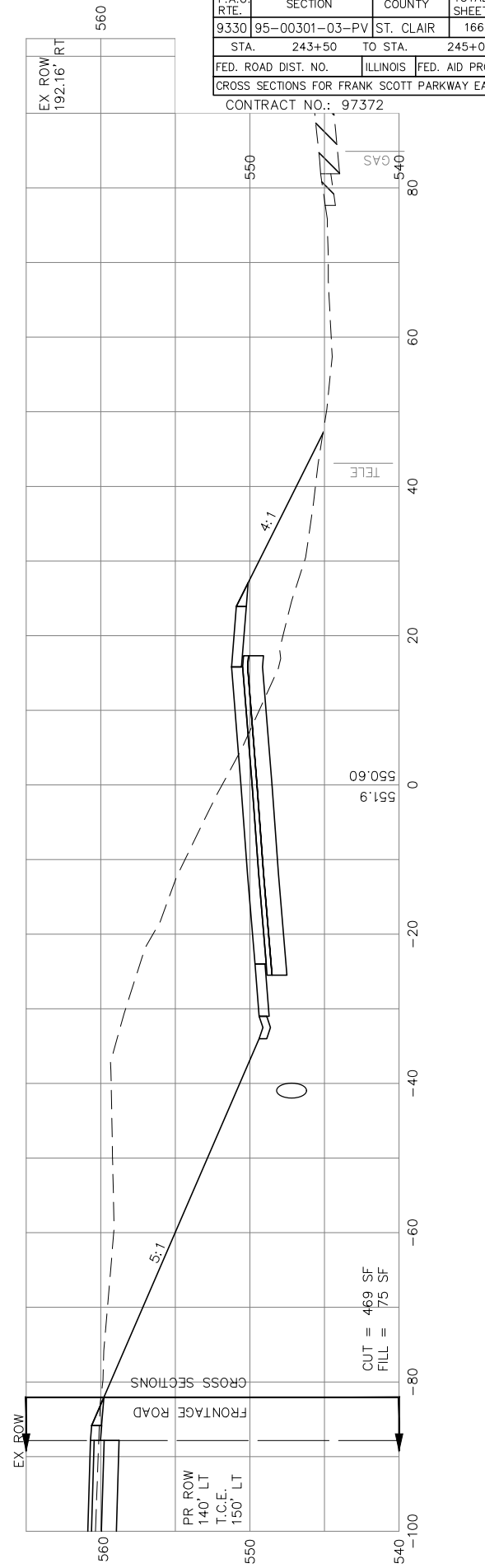
244+50



244+00
F.E. RT.



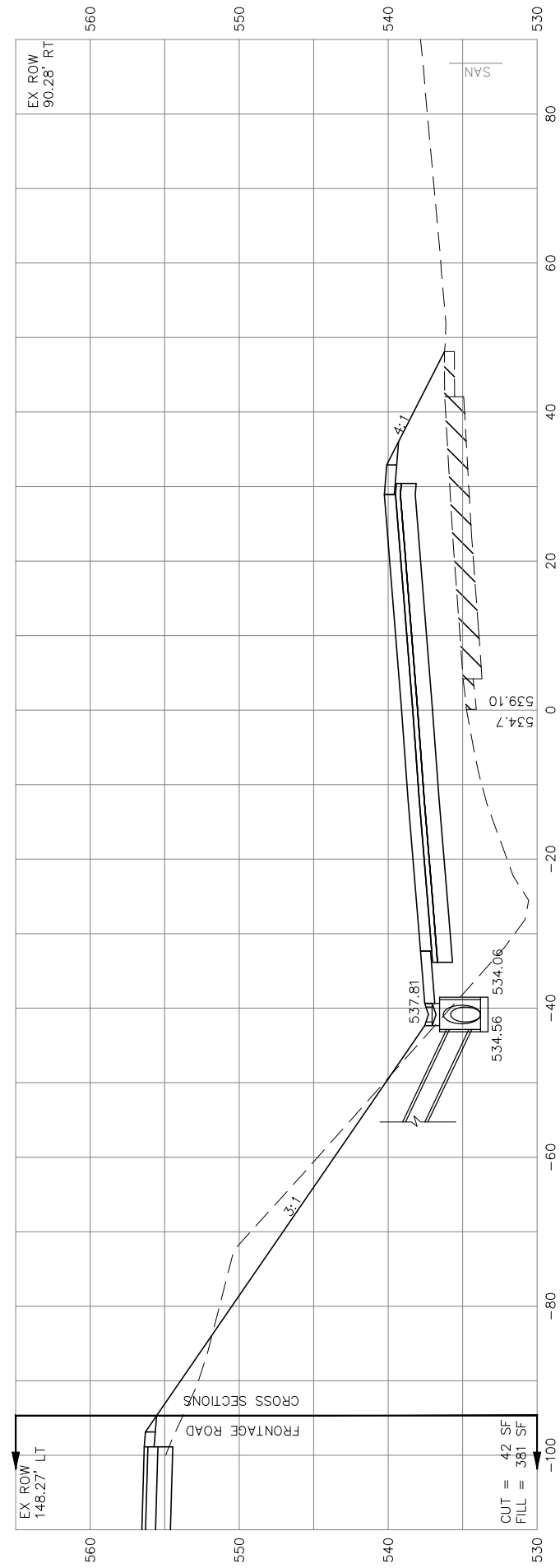
243+50



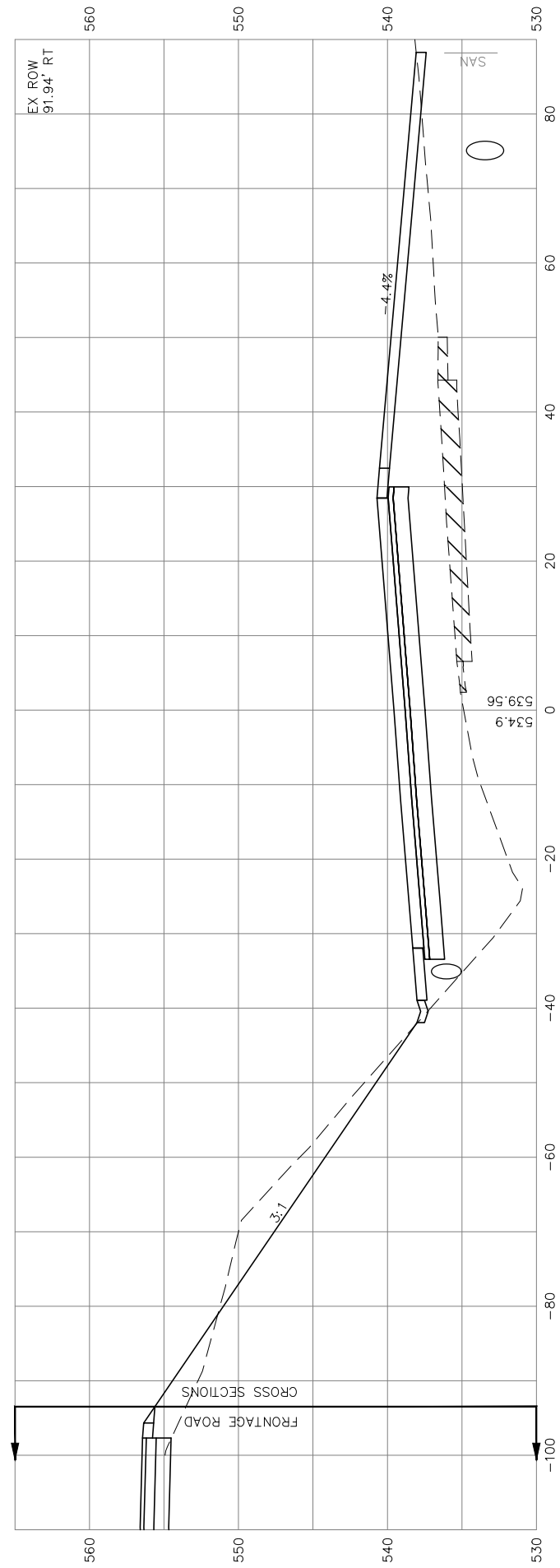
FINAL SURVEYED	BY	DATE
SURVEY PLOTTED		
NOTE BOOK TEMPLATE		
AREAS		
NO. AREAS CHECKED		

ORIGINAL SURVEYED	BY	DATE
SURVEY PLOTTED		
NOTE BOOK TEMPLATE		
AREAS		
NO. AREAS CHECKED		

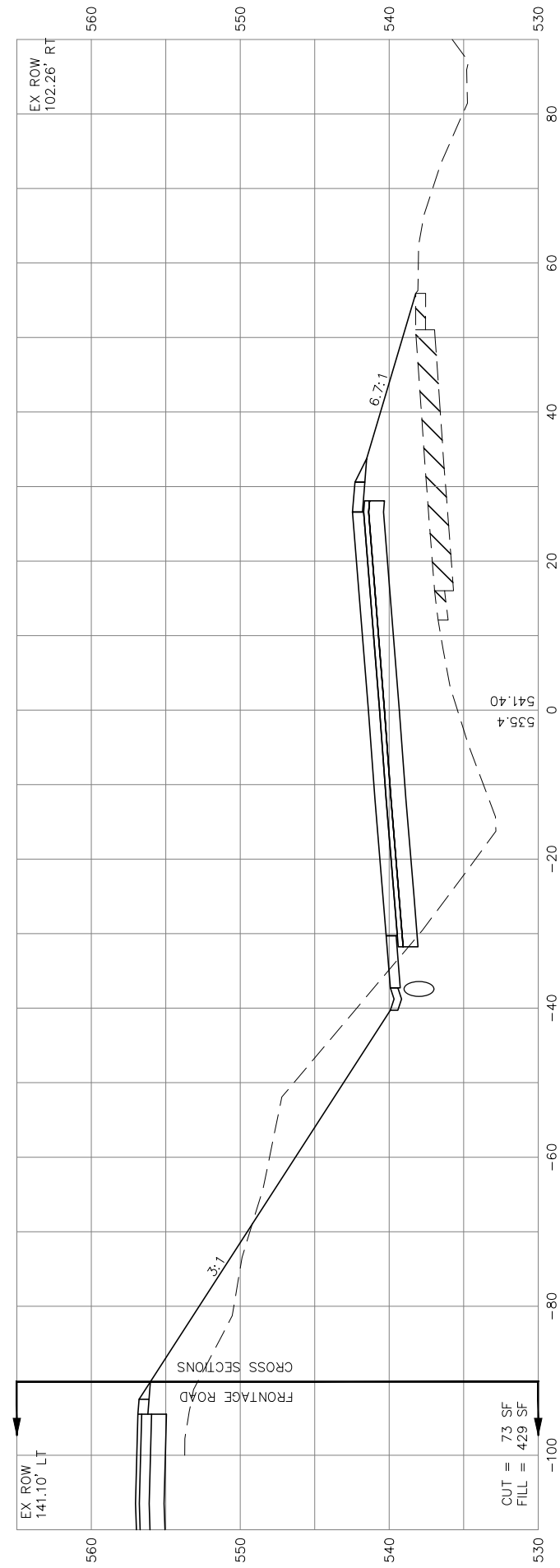
246+00



245+90
C.E. RT.



245+50



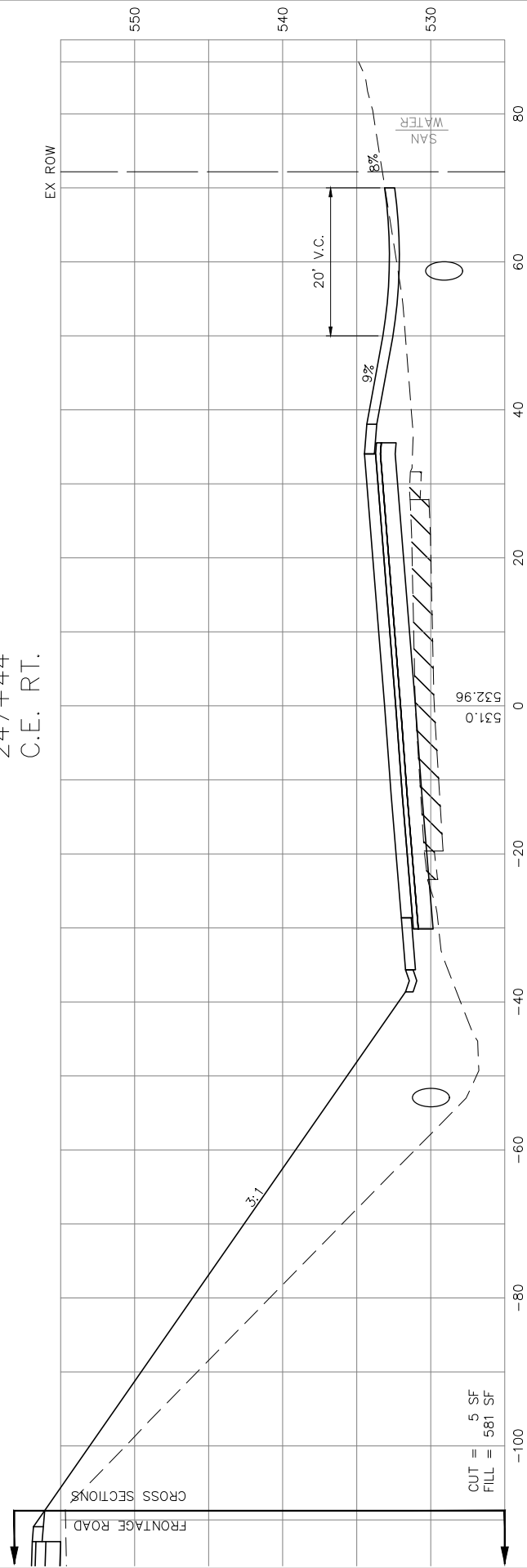
F.A.U. RTE.	SECTION	COUNTY	TOTAL SHEETS	SHEET NO.
9330	95-00301-03-PV	ST. CLAIR	166	128
STA.	245+50	TO STA.	246+00	
FED. ROAD DIST. NO.	ILLINOIS	FED. AID PROJECT		
CROSS SECTIONS FOR FRANK SCOTT PARKWAY EAST				

CONTRACT NO.: 97372

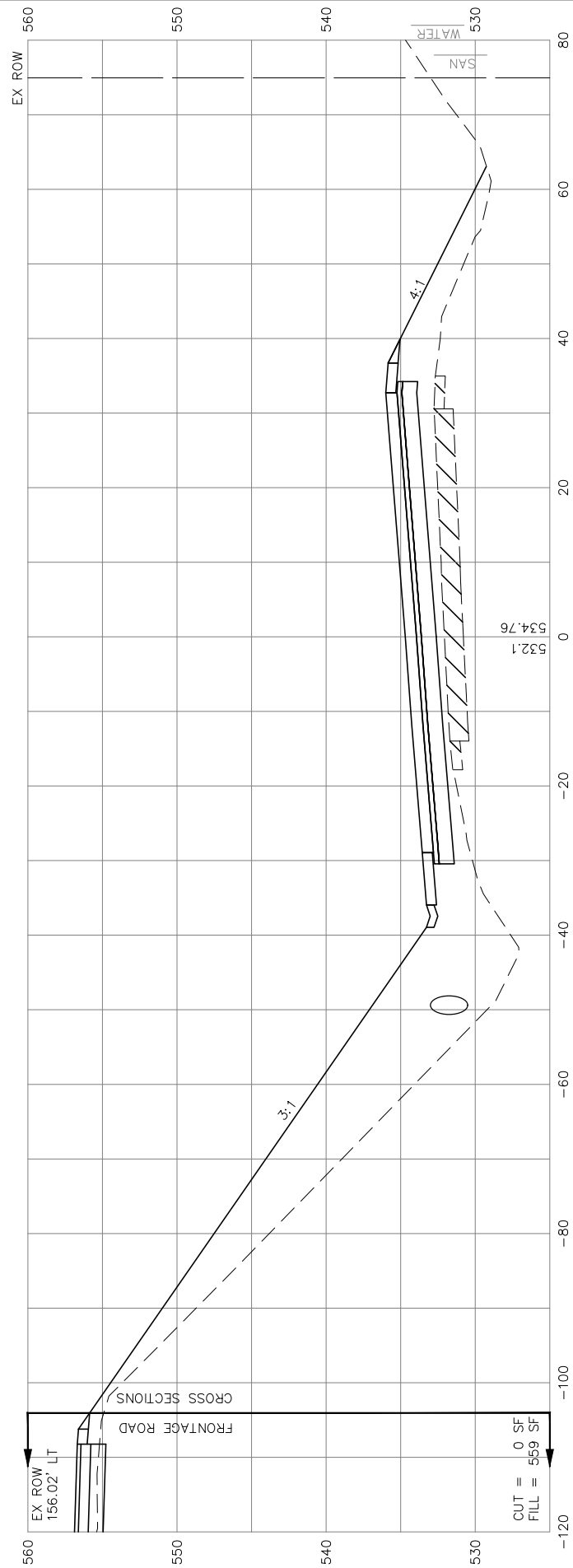
FINAL SURVEYED	BY	DATE
SURVEY PLOTTED		
NOTE BOOK TEMPLATE		
AREAS CHECKED		
NO.		

ORIGINAL SURVEYED	BY	DATE
SURVEY PLOTTED		
NOTE BOOK TEMPLATE		
AREAS CHECKED		
NO.		

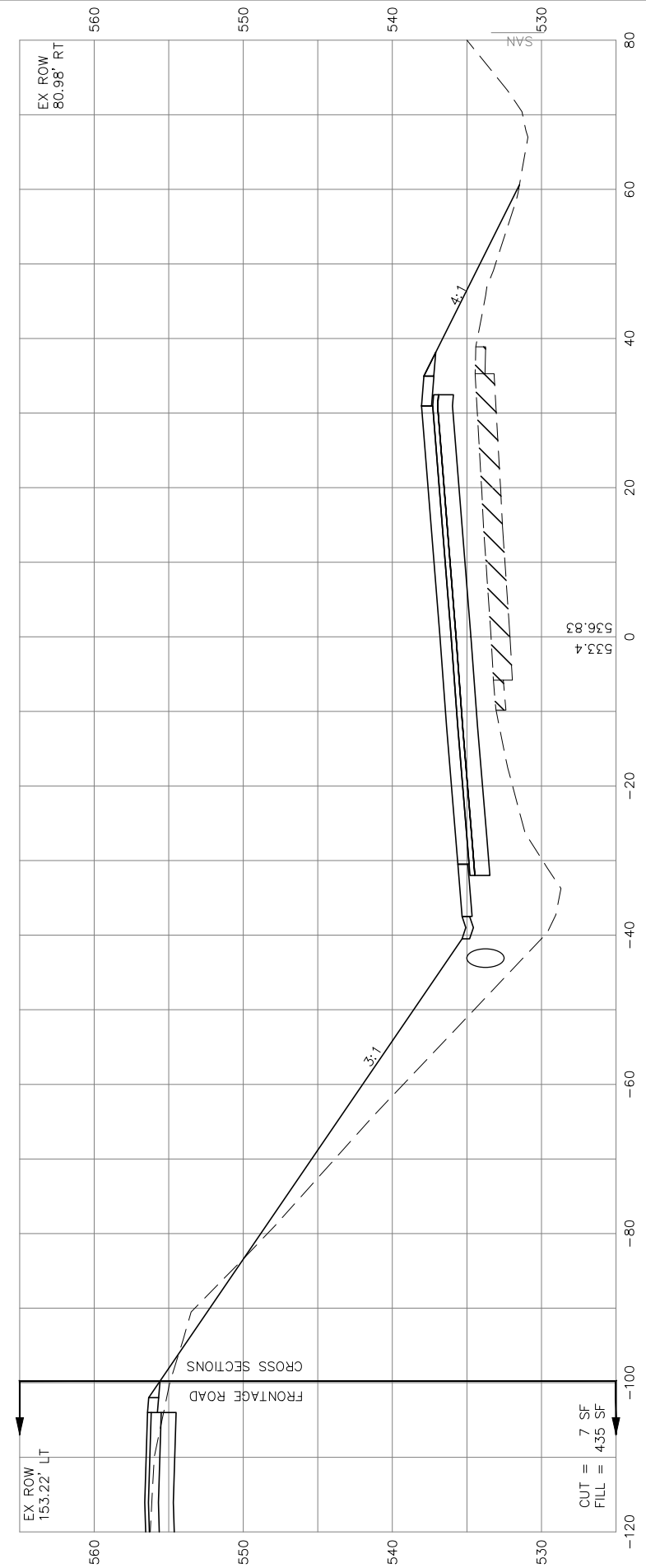
247+44
C.E. RT.



247+00



246+50



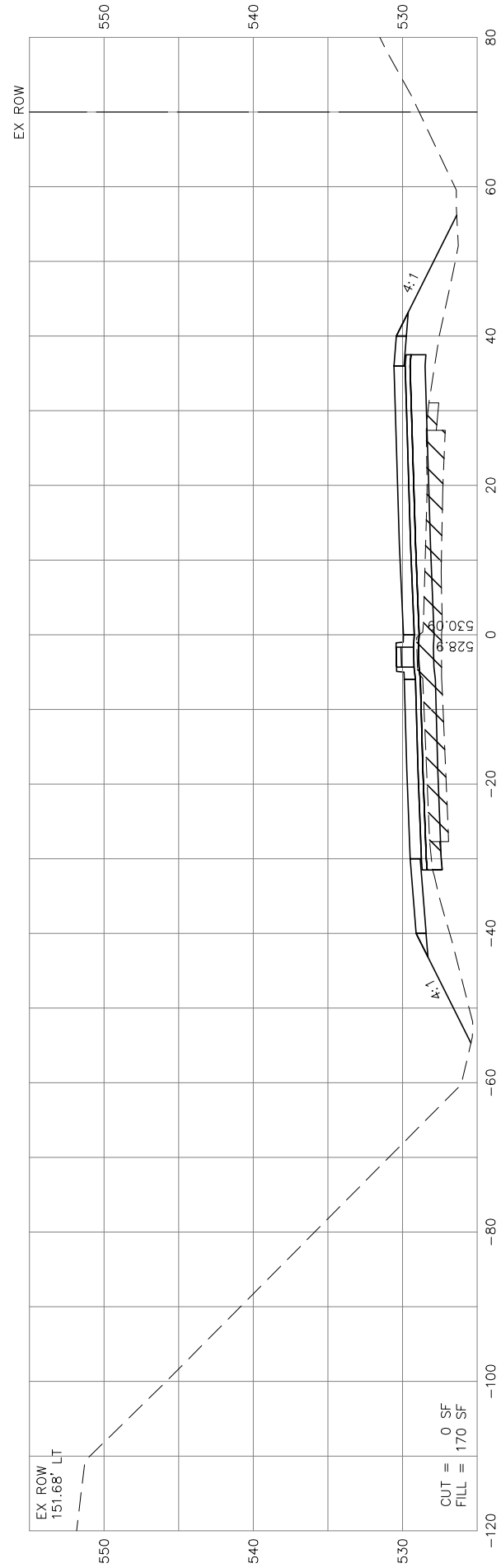
F.A.U. RTE.	SECTION	COUNTY	TOTAL SHEETS	SHEET NO.
9330	95-00301-03-PV	ST. CLAIR	166	129
STA.	246+50	TO STA.	247+42	
FED. ROAD DIST. NO.	ILLINOIS	FED. AID PROJECT		
CROSS SECTIONS FOR FRANK SCOTT PARKWAY EAST				

CONTRACT NO.: 97372

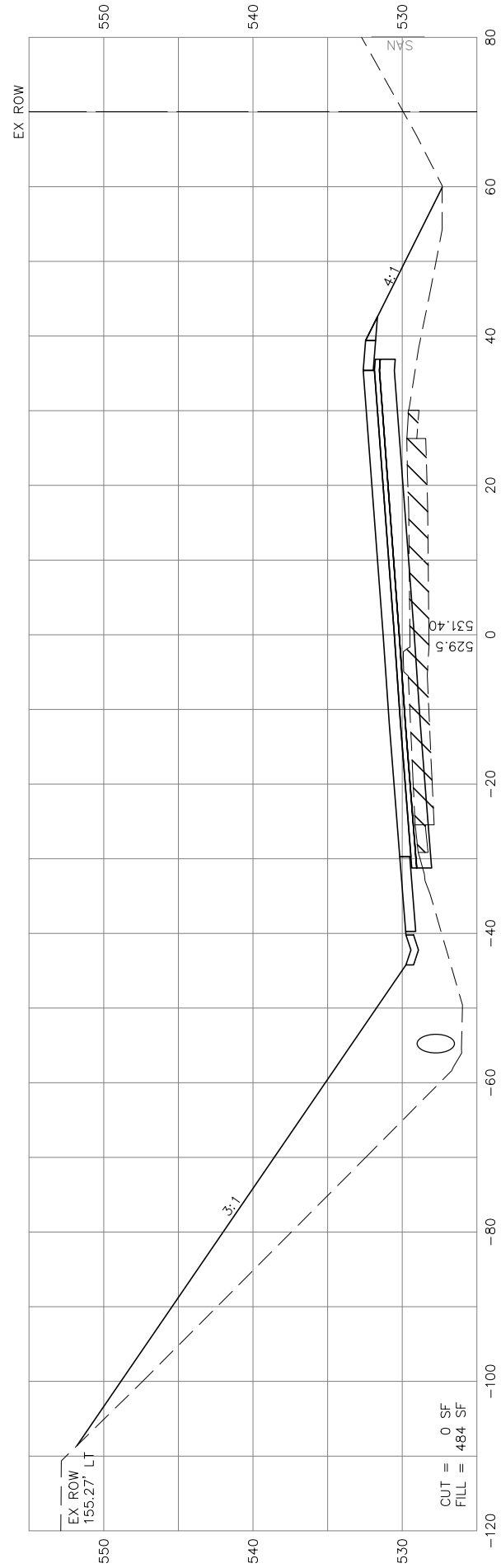
FINAL SURVEYED	BY	DATE
SURVEY PLOTTED		
NOTE BOOK TEMPLATE		
AREAS		
AREAS CHECKED		
NO.		

ORIGINAL SURVEYED	BY	DATE
SURVEY PLOTTED		
NOTE BOOK TEMPLATE		
AREAS		
AREAS CHECKED		
NO.		

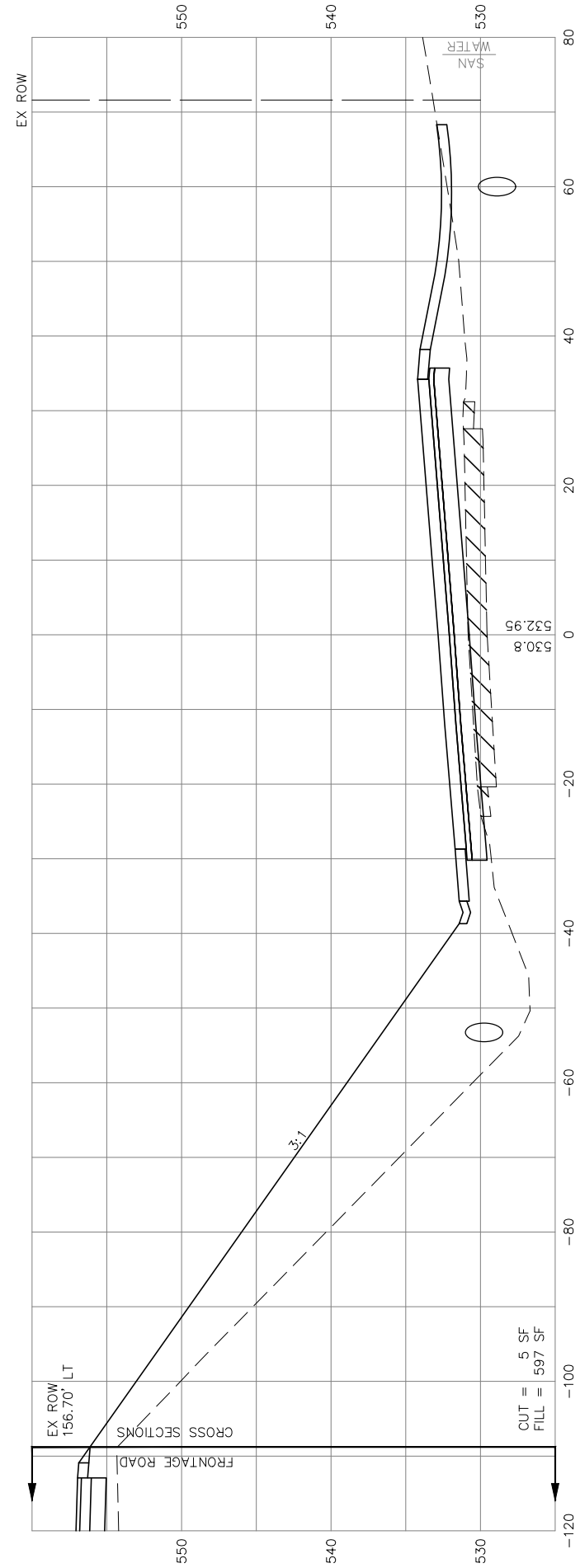
248+50



248+00



247+50



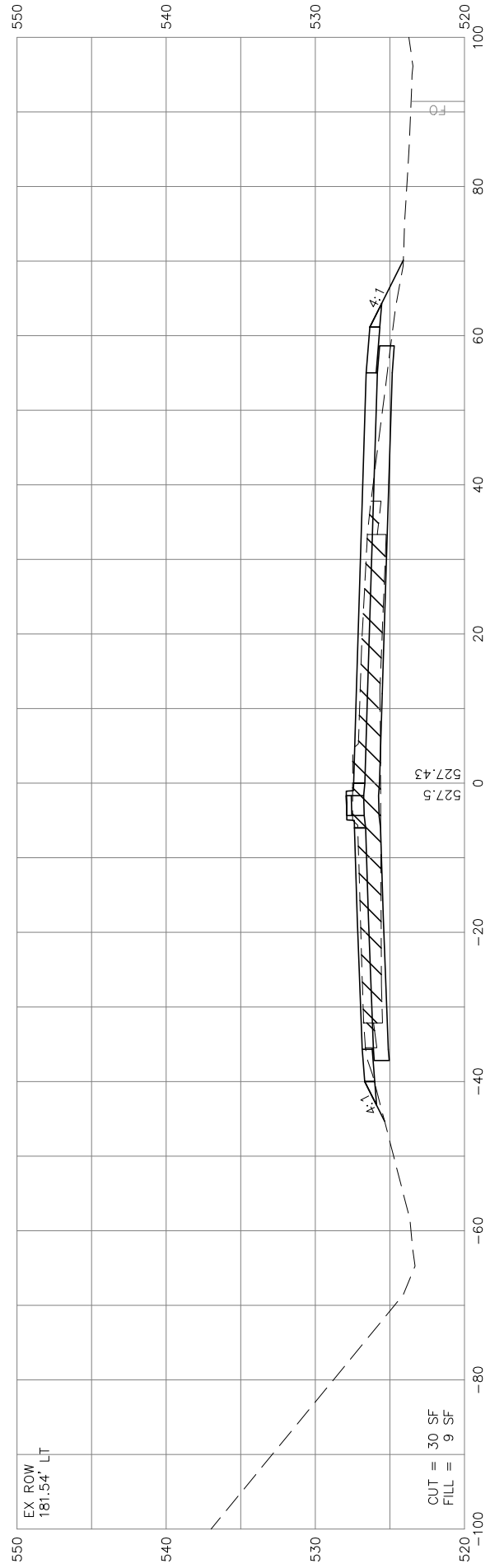
F.A.U. RTE.	SECTION	COUNTY	TOTAL SHEETS	SHEET NO.
9330	95-00301-03-PV	ST. CLAIR	166	130
STA.	247+50	TO STA.	248+50	
FED. ROAD DIST. NO.	ILLINOIS	FED. AID PROJECT		
CROSS SECTIONS FOR FRANK SCOTT PARKWAY EAST				

CONTRACT NO.: 97372

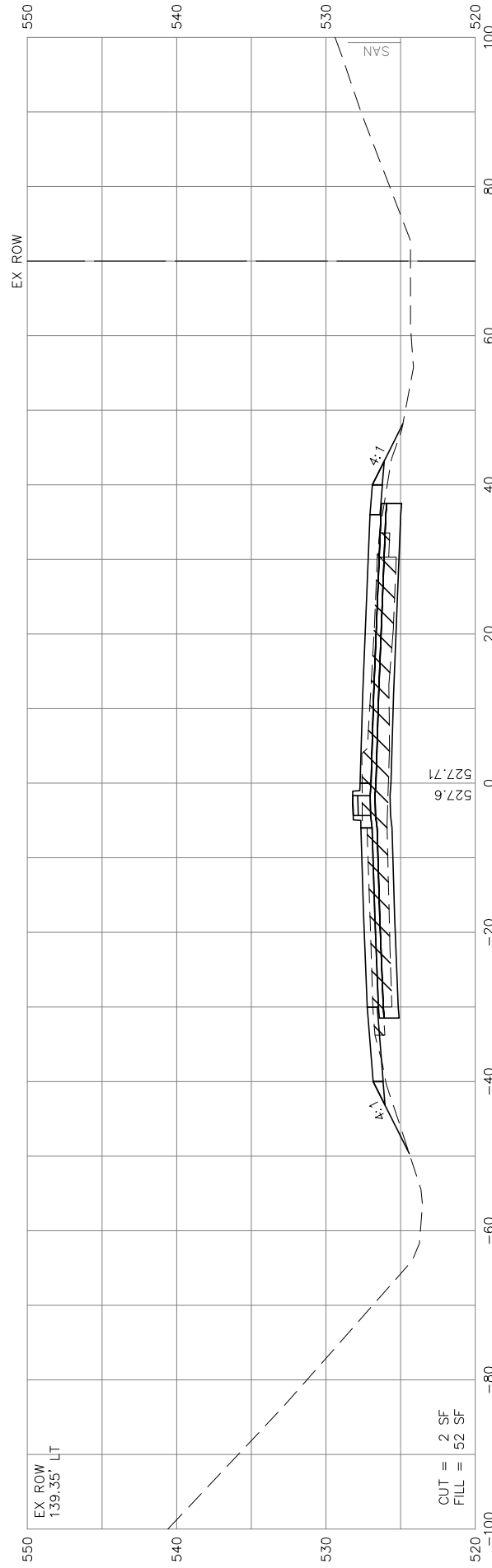
FINAL SURVEYED	BY	DATE
SURVEY PLOTTED		
NOTE BOOK TEMPLATE		
AREAS CHECKED		
NO.		

ORIGINAL SURVEYED	BY	DATE
SURVEY PLOTTED		
NOTE BOOK TEMPLATE		
AREAS CHECKED		
NO.		

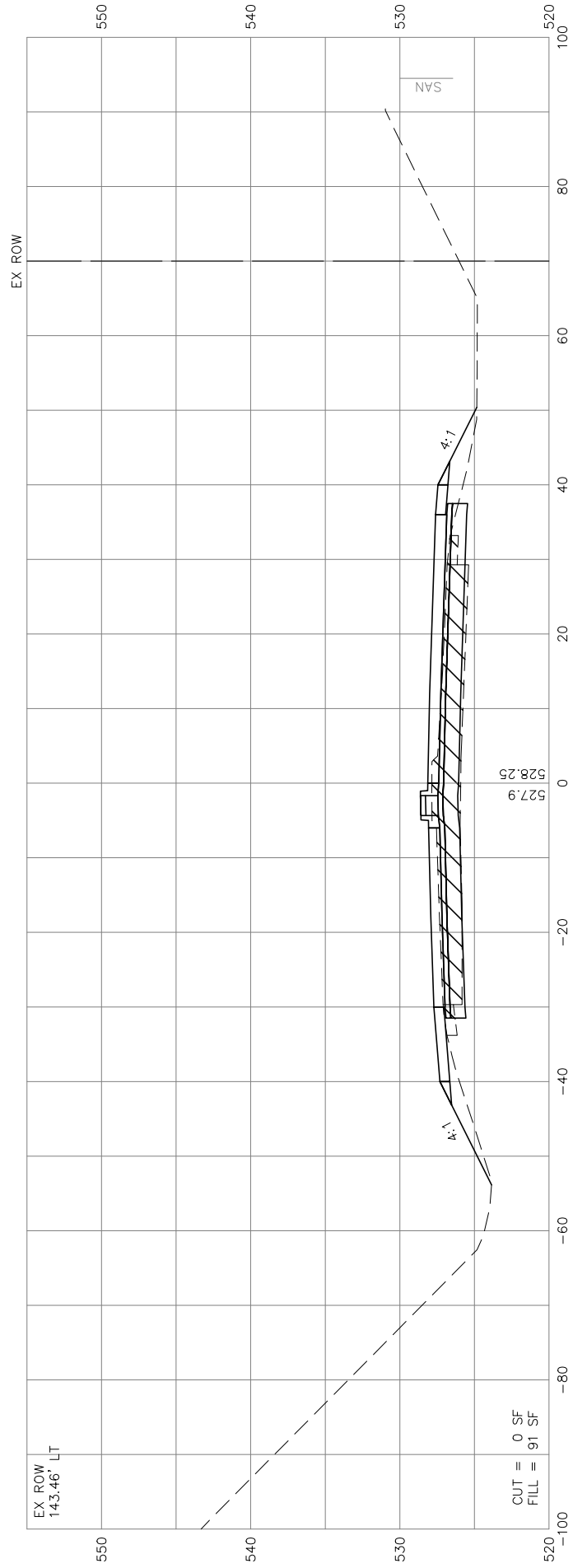
250+50



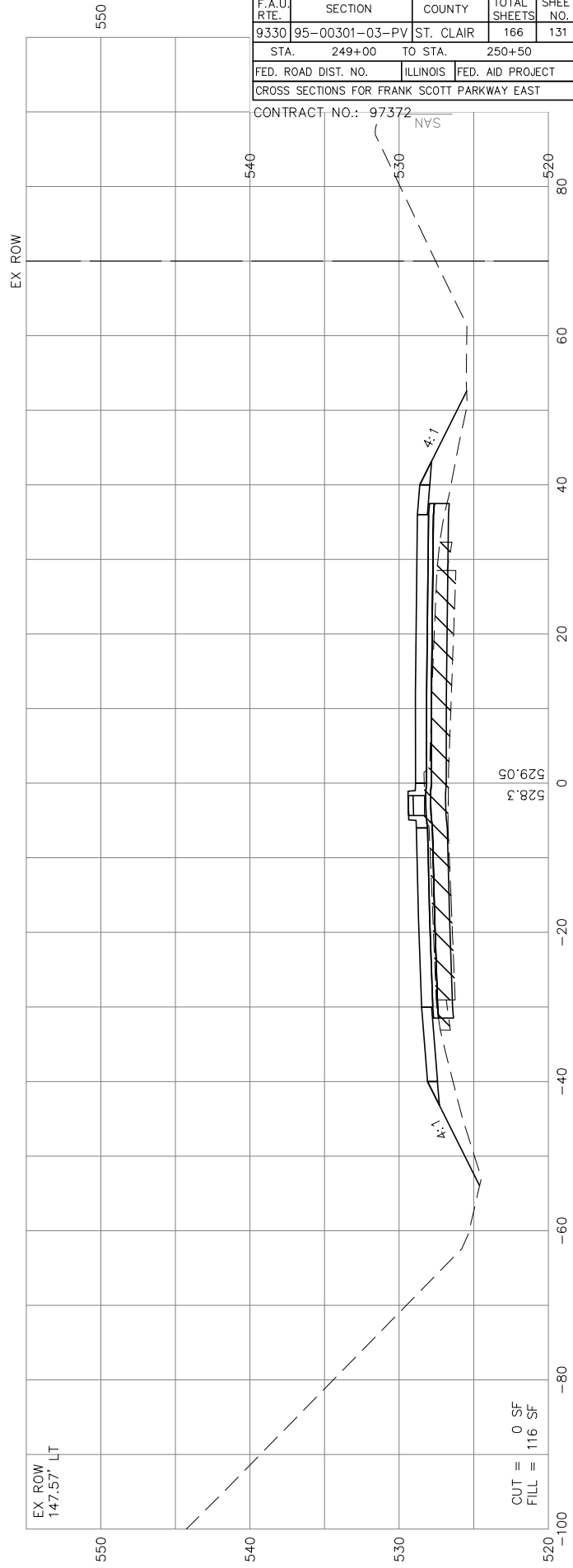
250+00



249+50



249+00



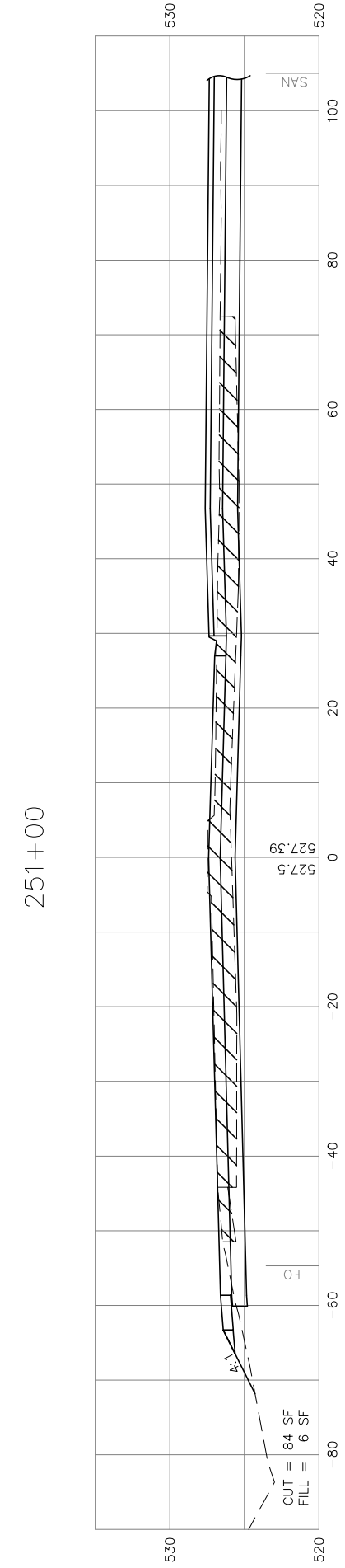
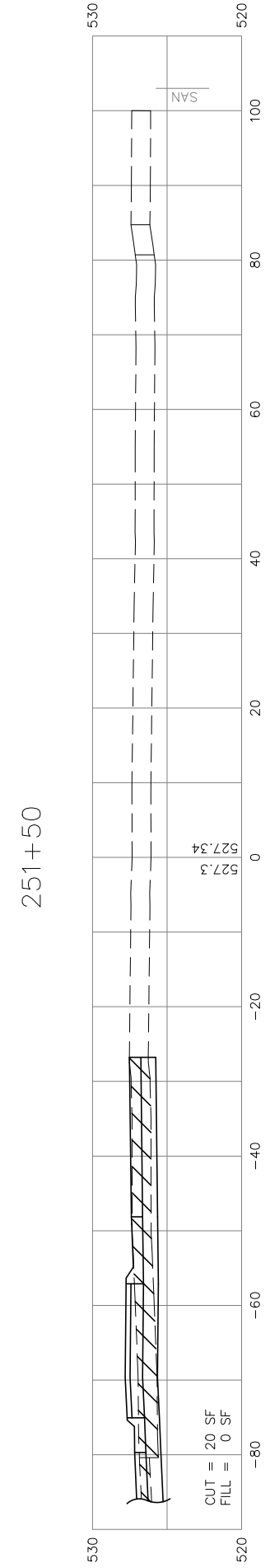
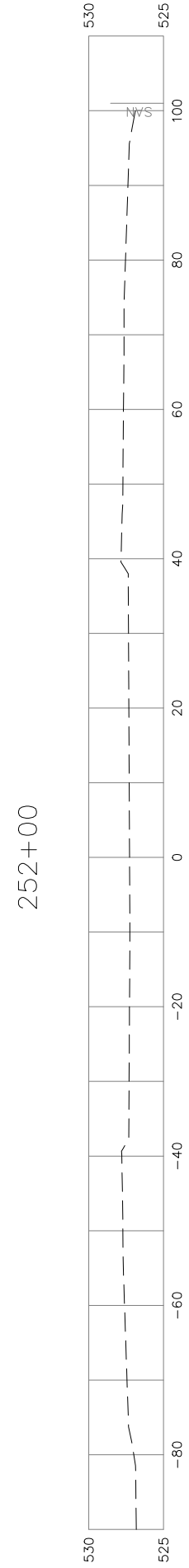
F.A.U. RTE.	SECTION	COUNTY	TOTAL SHEETS	SHEET NO.
9330	95-00301-03-PV	ST. CLAIR	166	131
STA.	249+00	TO STA.	250+50	
FED. ROAD DIST. NO.	ILLINOIS	FED. AID PROJECT		
CROSS SECTIONS FOR FRANK SCOTT PARKWAY EAST				
CONTRACT NO.: 97372				

FINAL SURVEYED	BY	DATE
SURVEY PLOTTED		
NOTE BOOK TEMPLATE		
AREAS		
NO. _____	AREAS CHECKED	

ORIGINAL SURVEYED	BY	DATE
SURVEY PLOTTED		
NOTE BOOK TEMPLATE		
AREAS		
NO. _____	AREAS CHECKED	

F.A.U. RTE.	SECTION	COUNTY	TOTAL SHEETS	SHEET NO.
9330	95-00301-03-PV	ST. CLAIR	166	132
STA. 251+00 TO STA. 252+00				
FED. ROAD DIST. NO.		ILLINOIS	FED. AID PROJECT	
CROSS SECTIONS FOR FRANK SCOTT PARKWAY EAST				

CONTRACT NO.: 97372

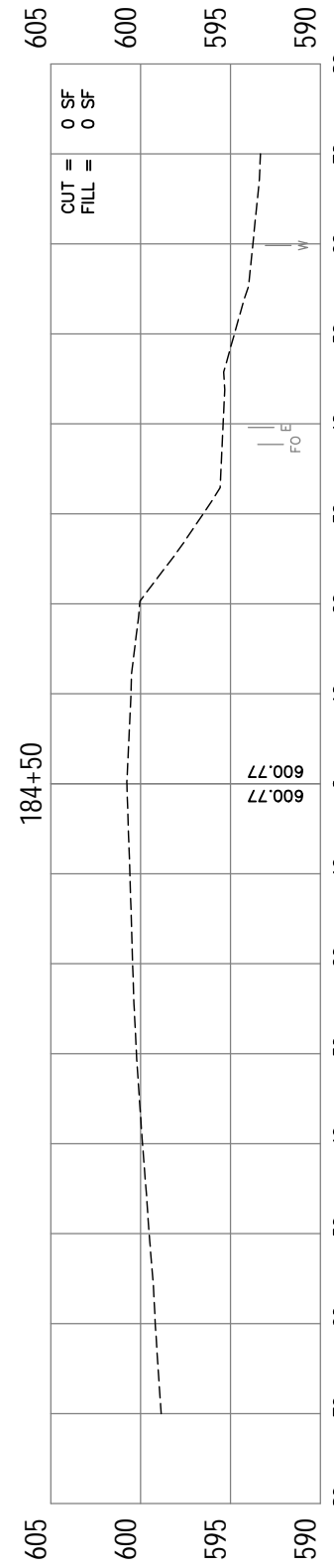
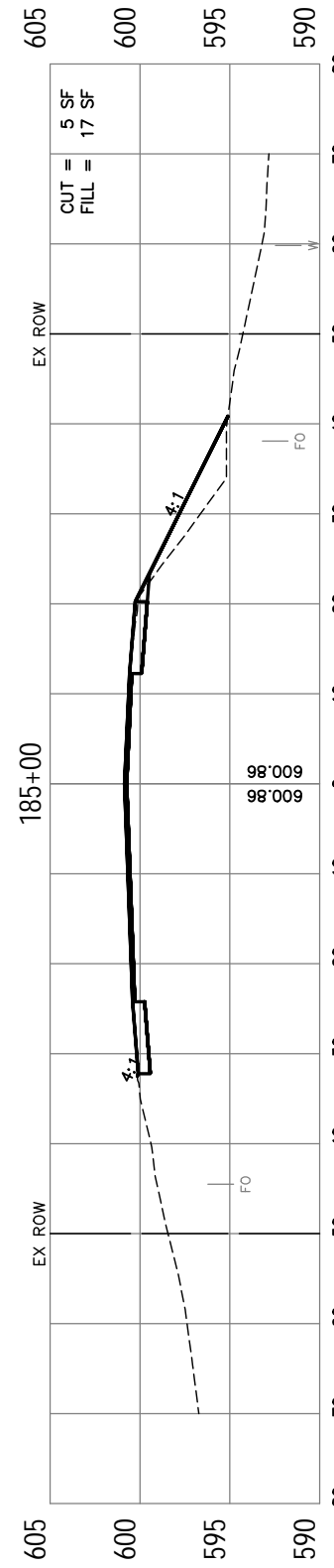
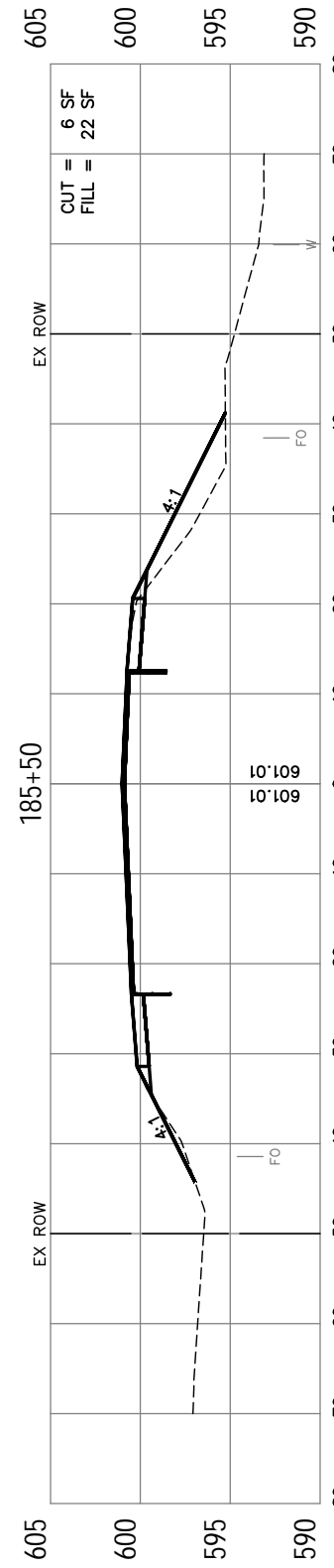
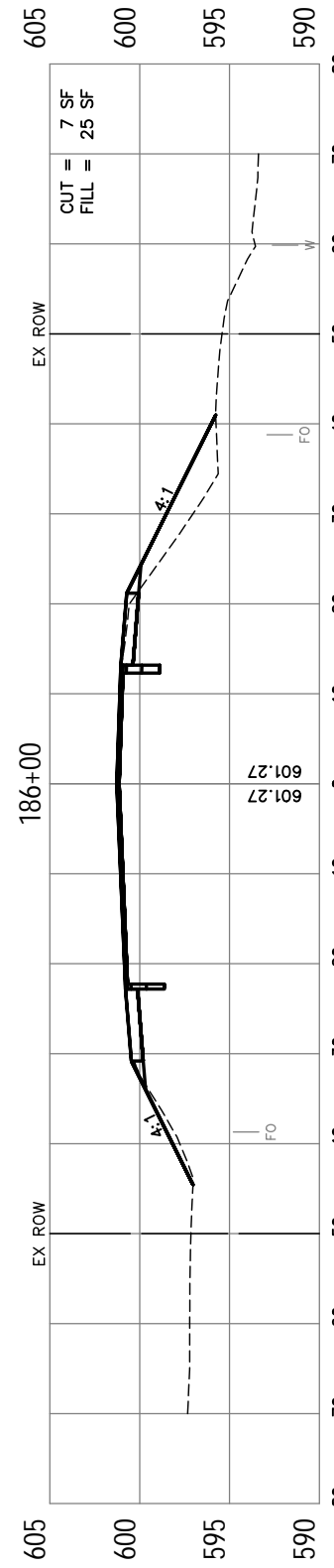
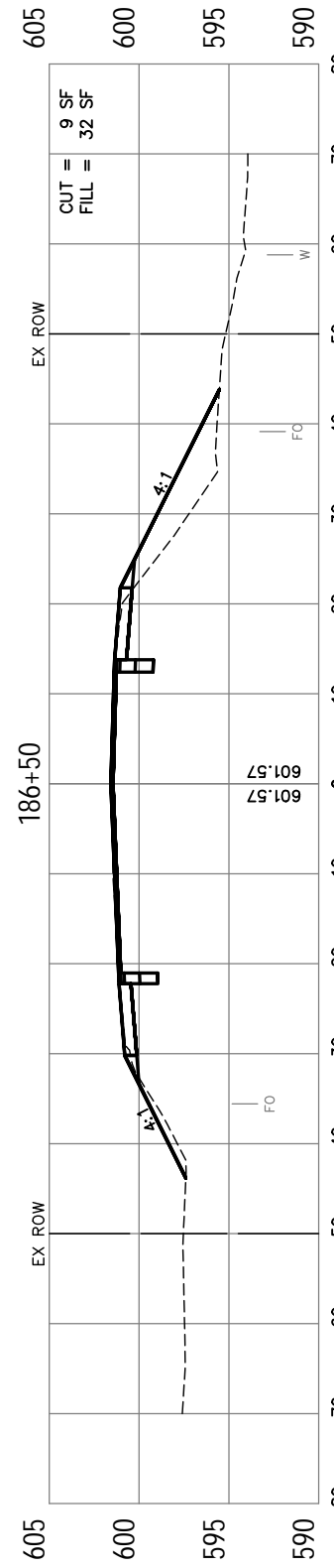
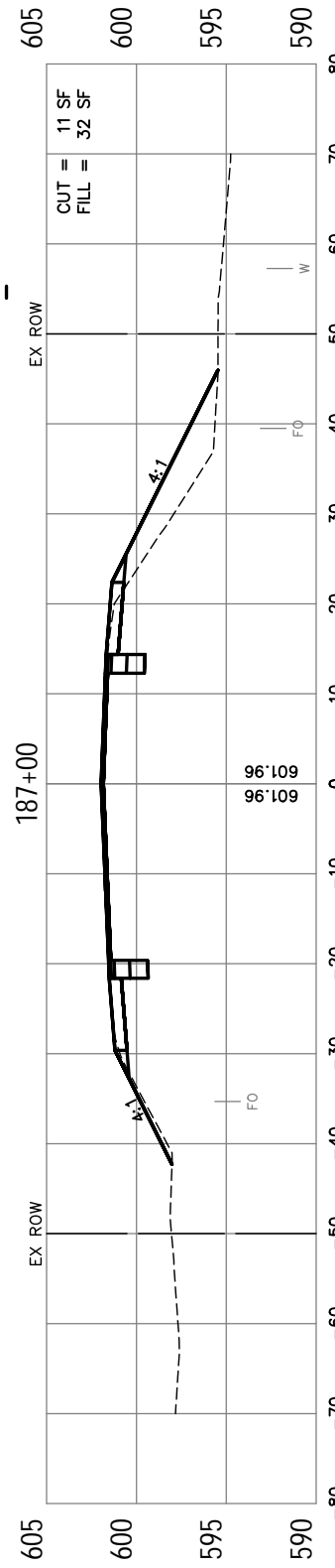
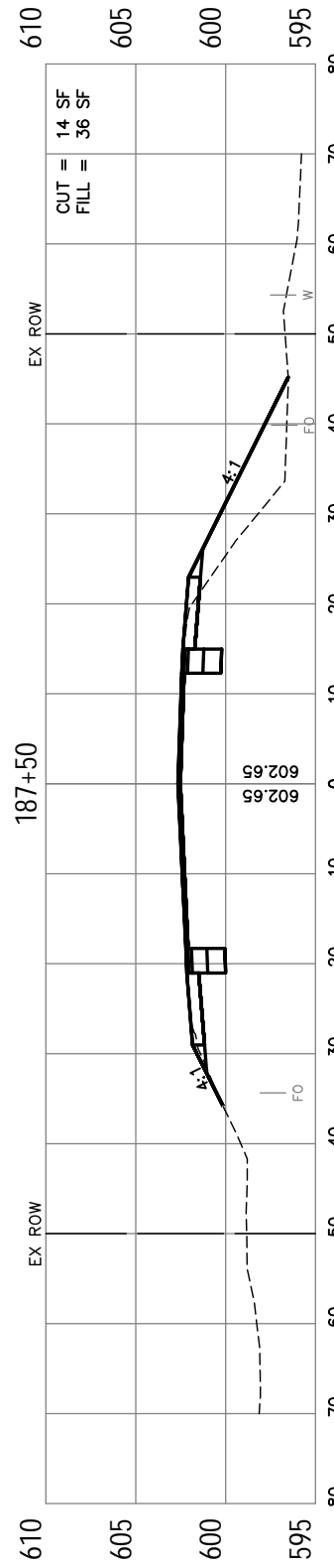
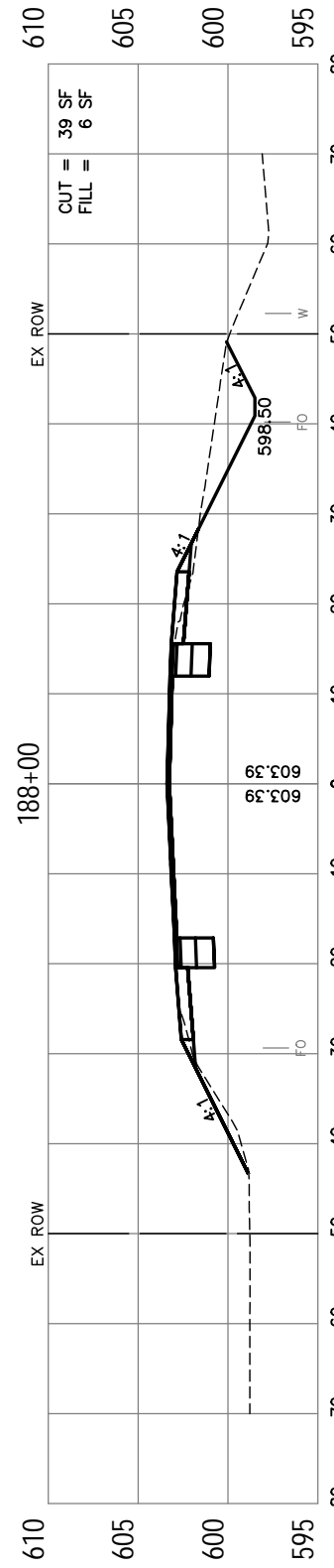


F.A.U. RTE.	SECTION	COUNTY	TOTAL SHEETS	SHEET NO.
9330	95-00301-03-PV	ST. CLAIR	166	133
STA. 186+50 TO STA. 188+76		FED. AID PROJECT		
CROSS SECTIONS FOR CROSS ST.				

CONTRACT NO.: 97372

FINAL SURVEYED	BY	DATE
SURVEY PLOTTED		
NOTE BOOK TEMPLATE		
AREAS CHECKED		
NO.		

ORIGINAL SURVEYED	BY	DATE
SURVEY PLOTTED		
NOTE BOOK TEMPLATE		
AREAS CHECKED		
NO.		

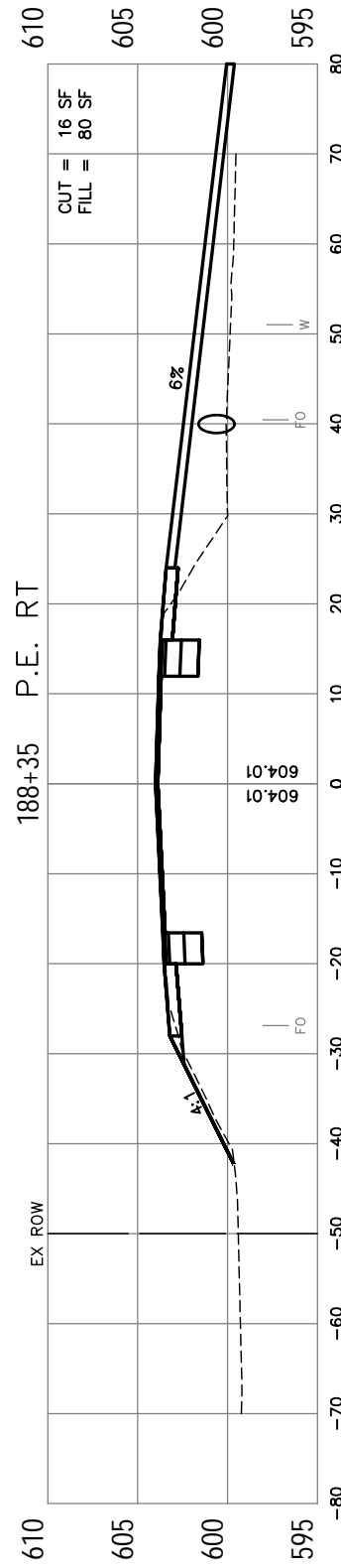
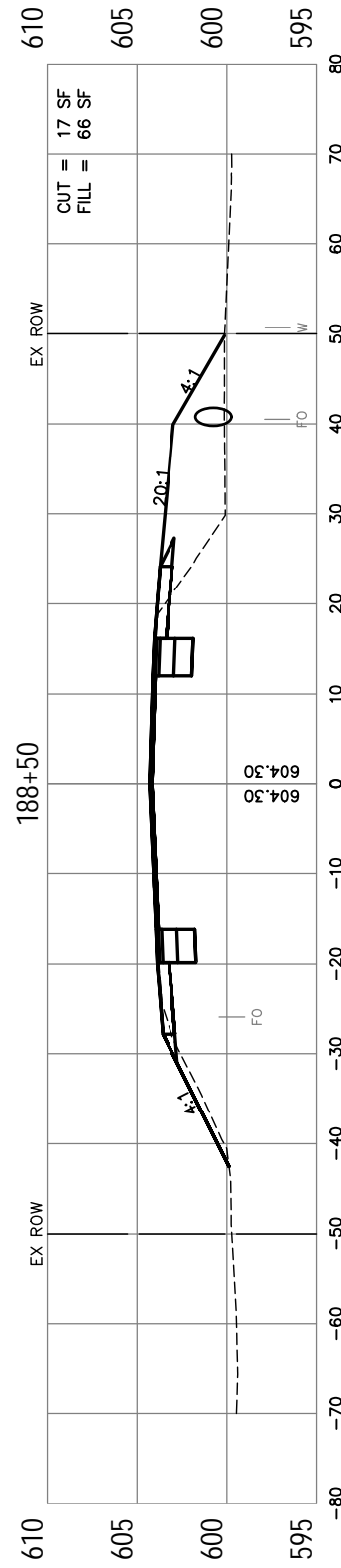
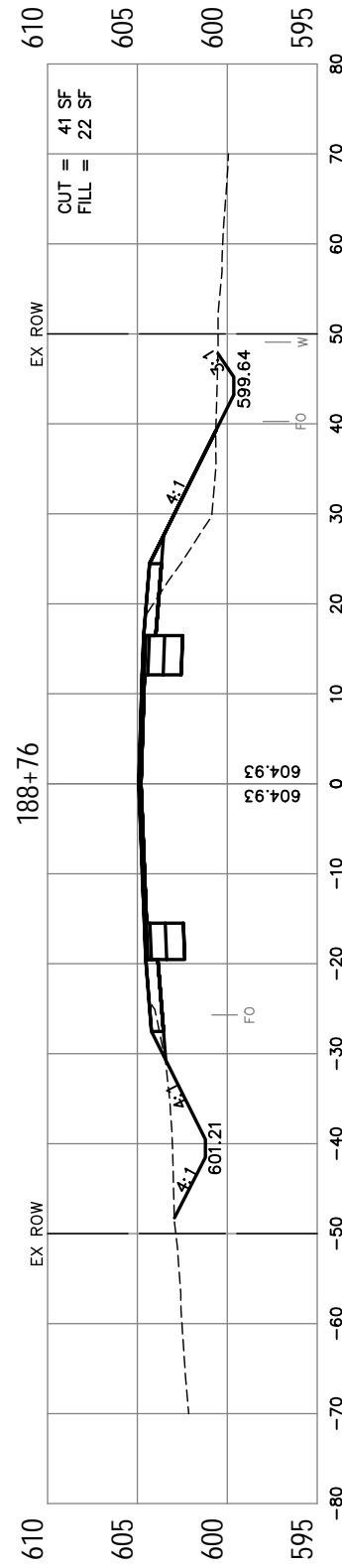
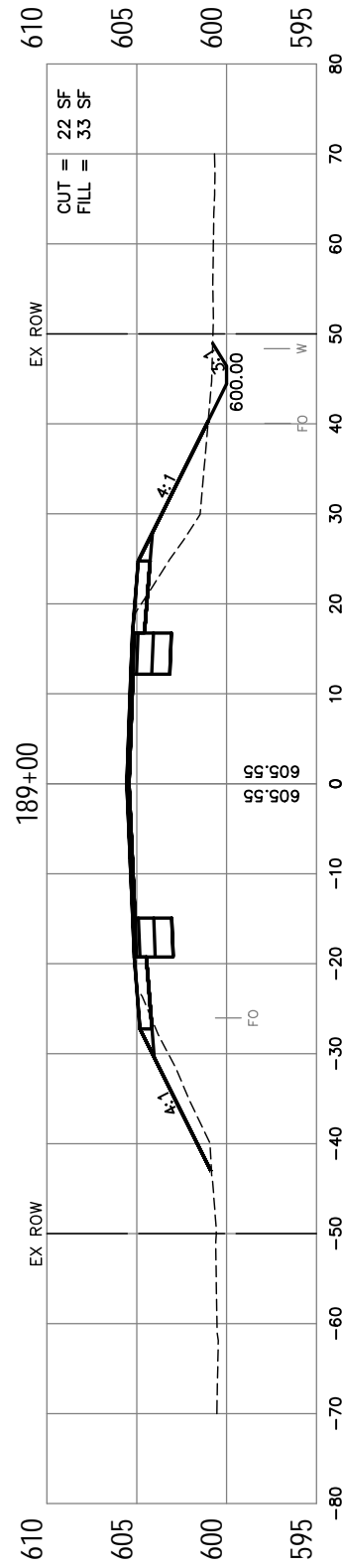
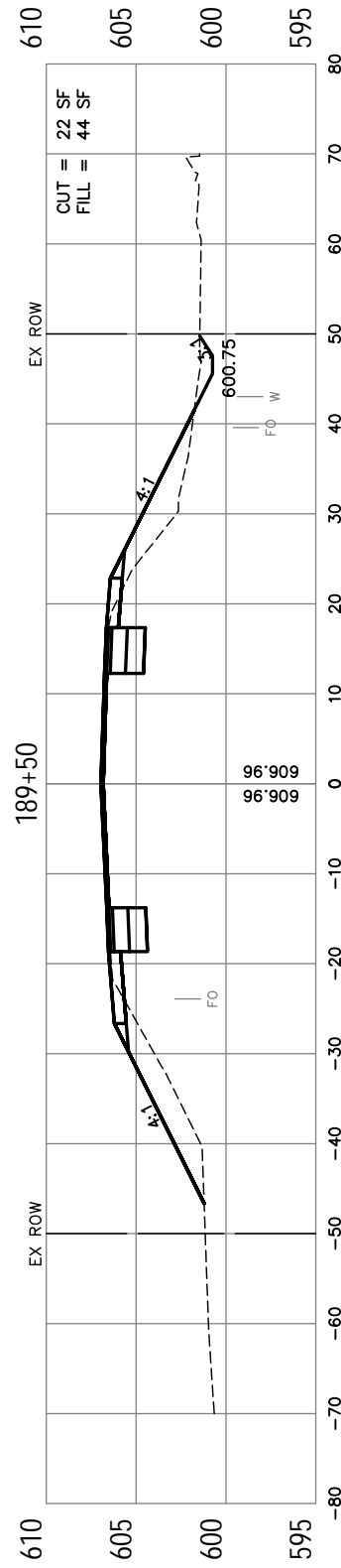
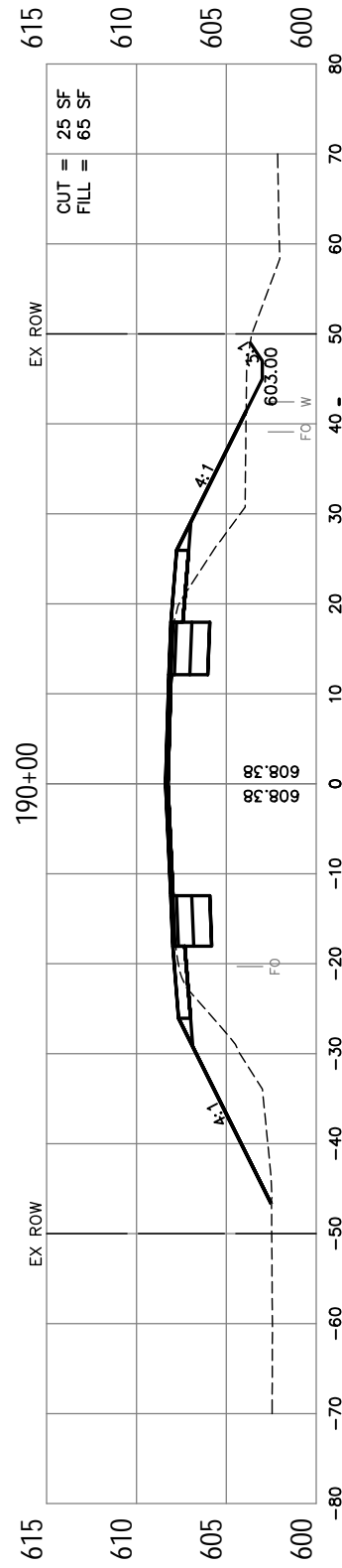
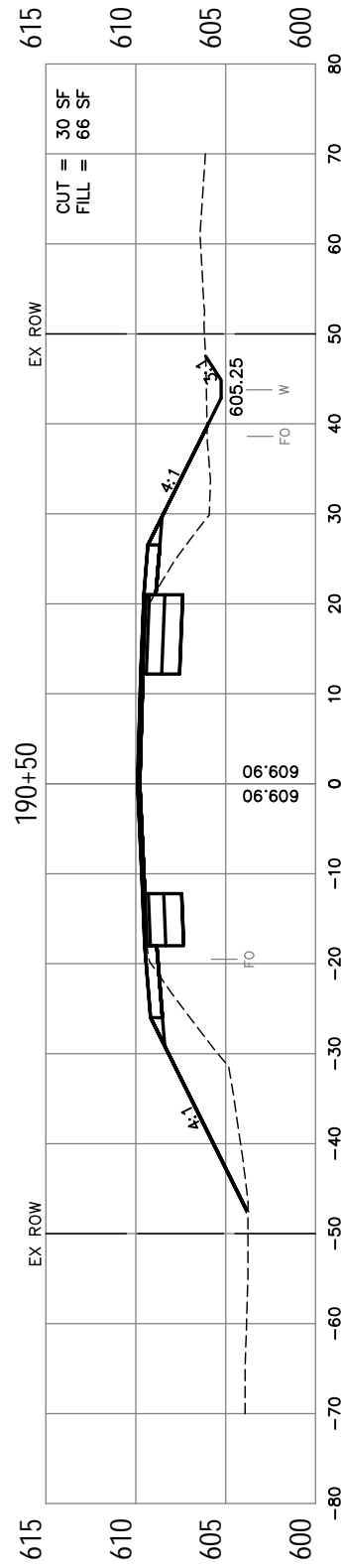
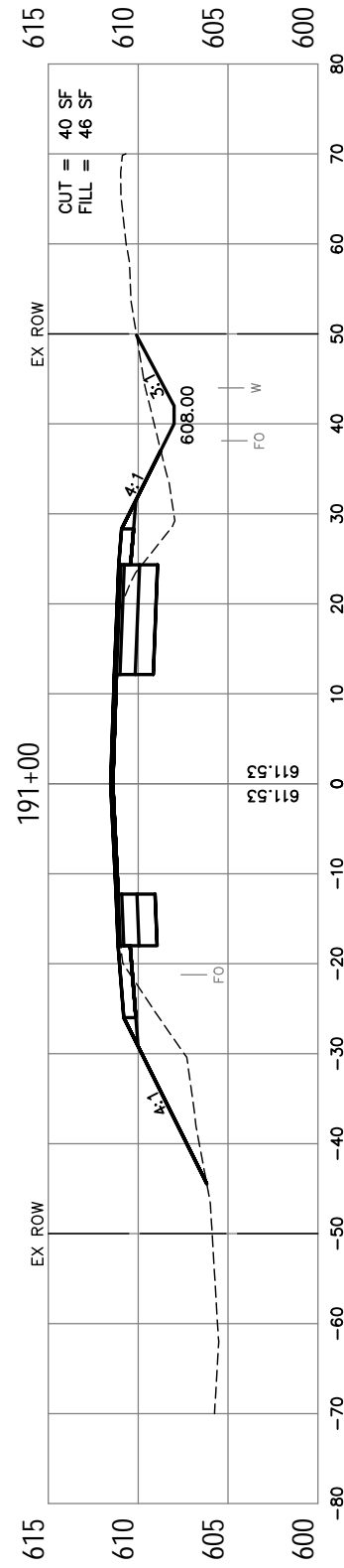


F.A.U. RTE.	SECTION	COUNTY	TOTAL SHEETS	SHEET NO.
9330	95-00301-03-PV	ST. CLAIR	166	134
STA.	186+50	TO STA.	188+76	
FED. ROAD DIST. NO.	ILLINOIS	FED. AID PROJECT		
CROSS SECTIONS FOR CROSS ST.				

CONTRACT NO.: 97372

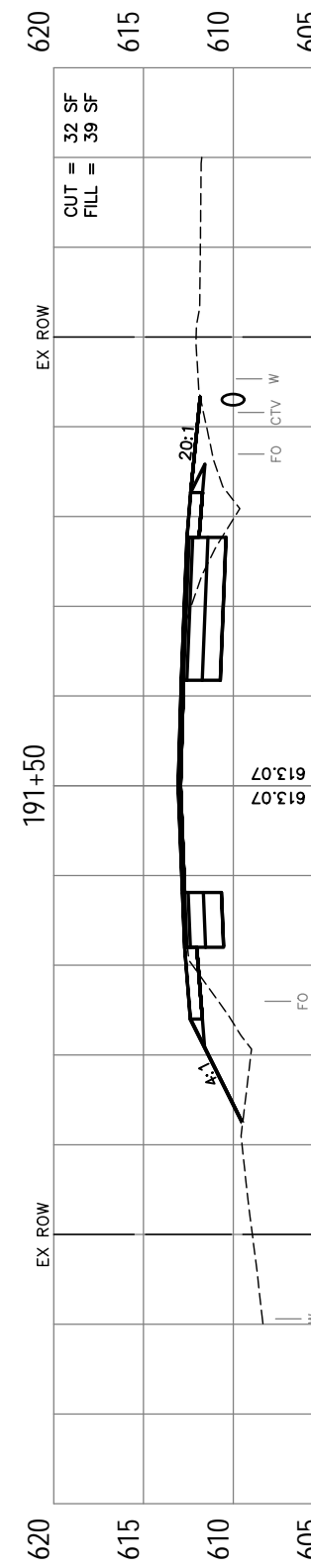
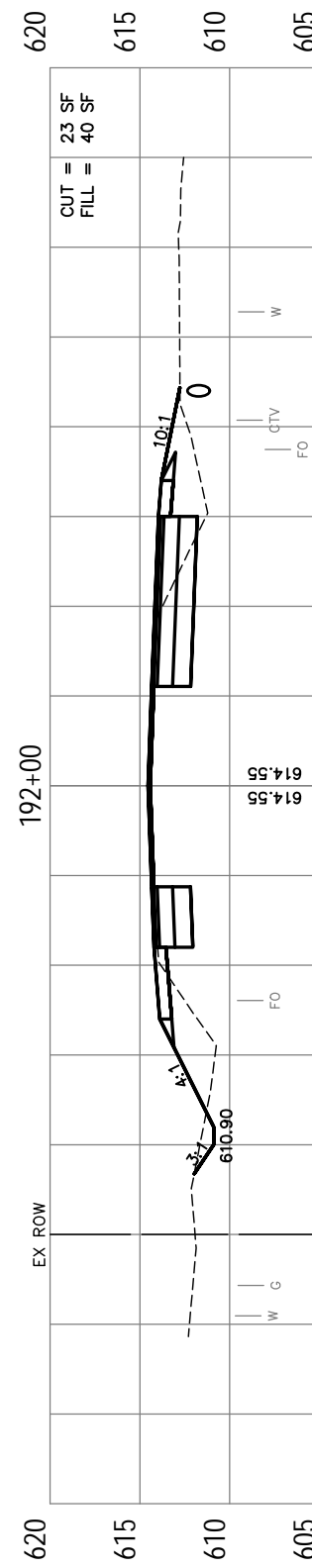
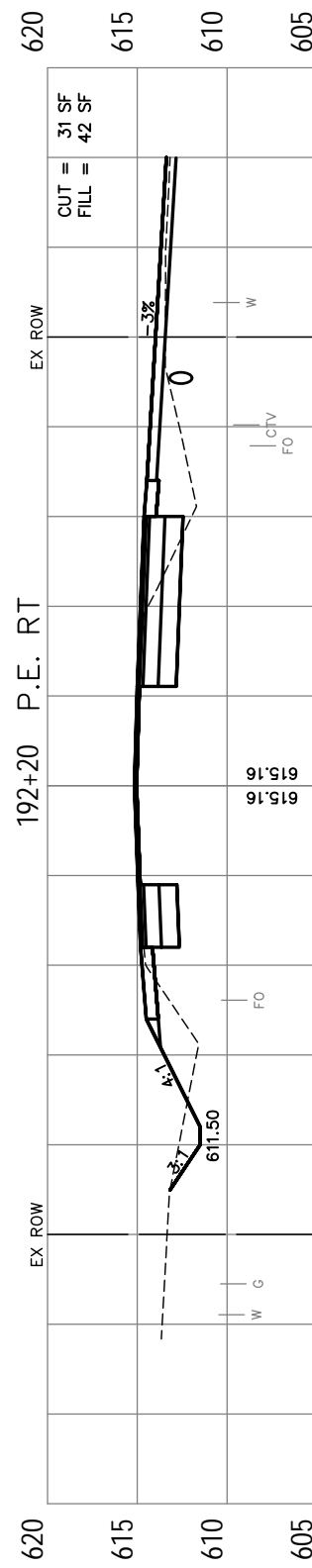
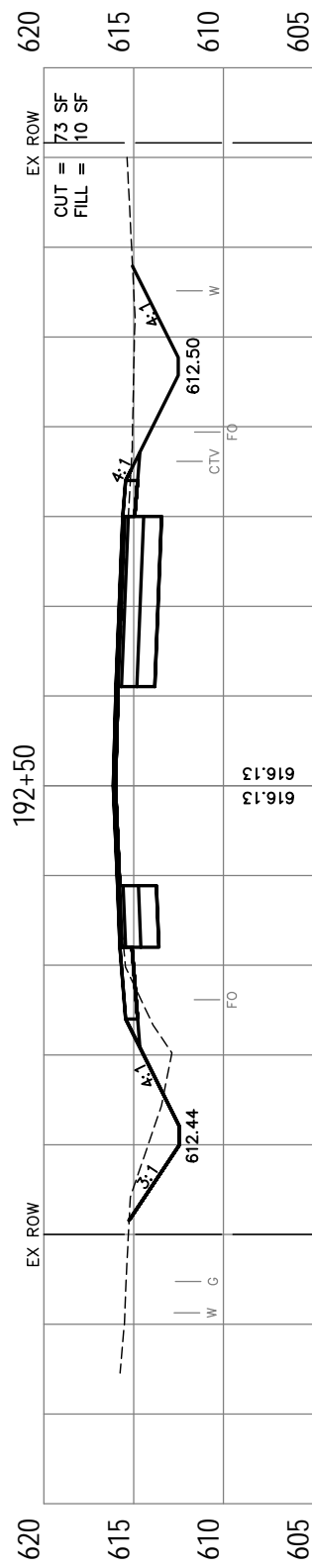
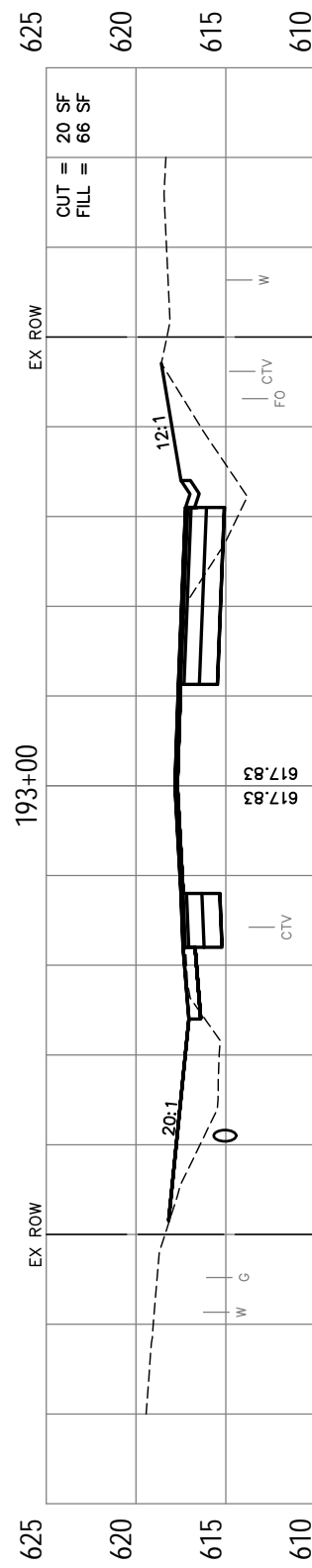
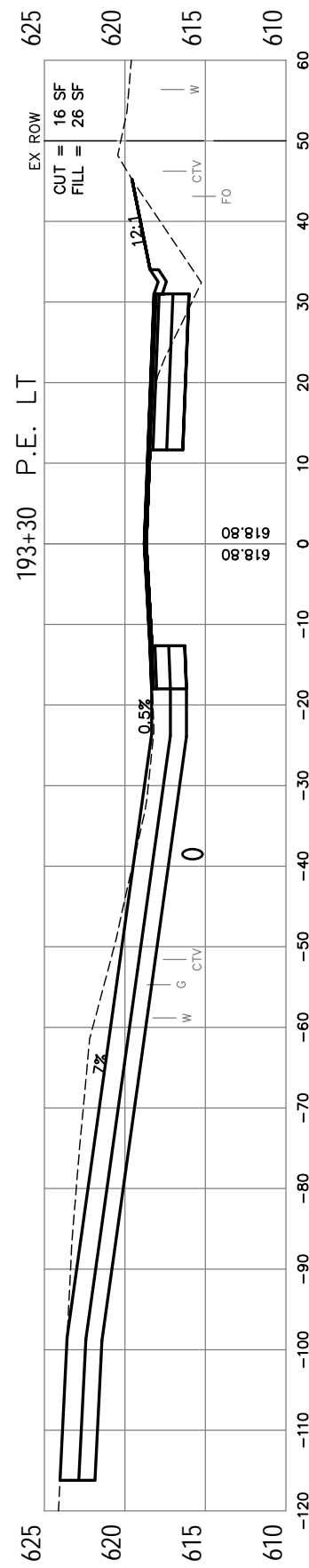
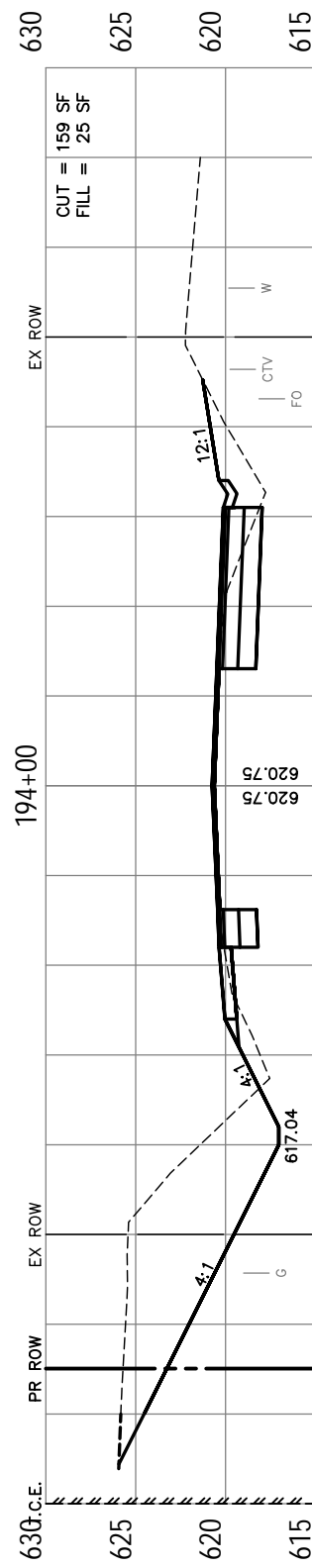
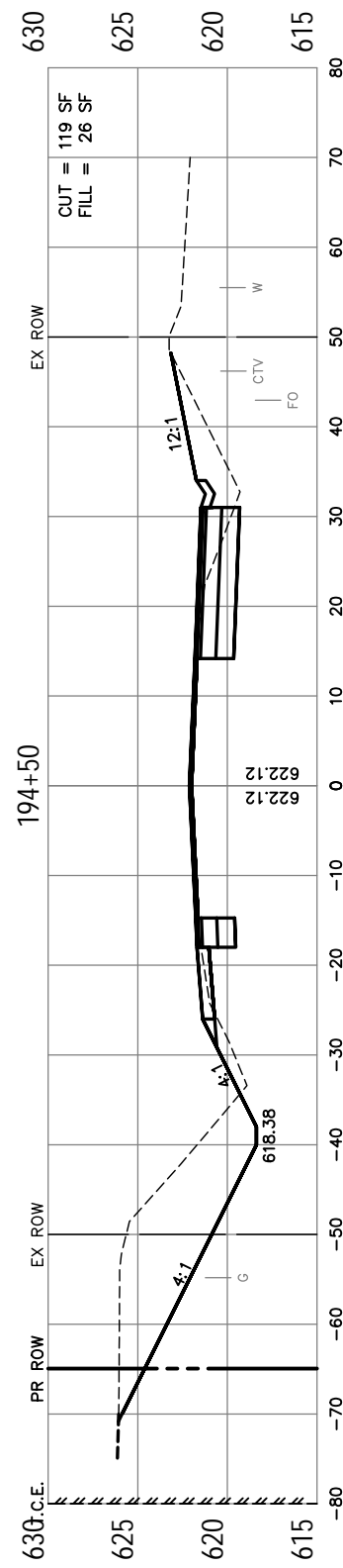
FINAL SURVEYED	BY	DATE
SURVEY PLOTTED		
NOTE BOOK TEMPLATE		
AREAS CHECKED		
NO.		

ORIGINAL SURVEYED	BY	DATE
SURVEY PLOTTED		
NOTE BOOK TEMPLATE		
AREAS CHECKED		
NO.		



FINAL SURVEYED	BY	DATE
SURVEY PLOTTED		
NOTE BOOK TEMPLATE		
AREAS CHECKED		
NO.		

ORIGINAL SURVEYED	BY	DATE
SURVEY PLOTTED		
NOTE BOOK TEMPLATE		
AREAS CHECKED		
NO.		



F.A.U. RTE.	SECTION	COUNTY	TOTAL SHEETS	SHEET NO.
9330	95-00301-03-PV	ST. CLAIR	166	135
STA.	186+50	TO STA.	188+76	
FED. ROAD DIST. NO.	ILLINOIS	FED. AID PROJECT		

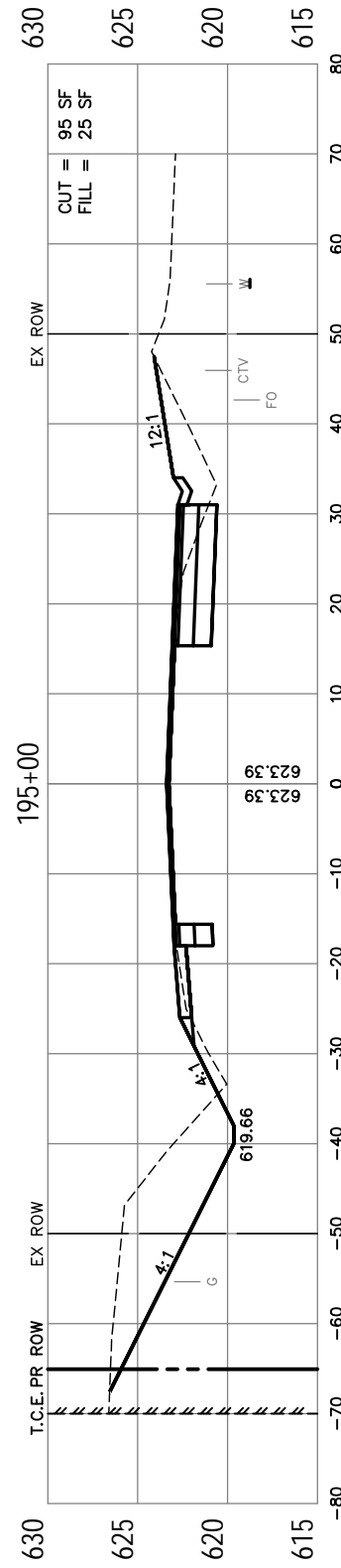
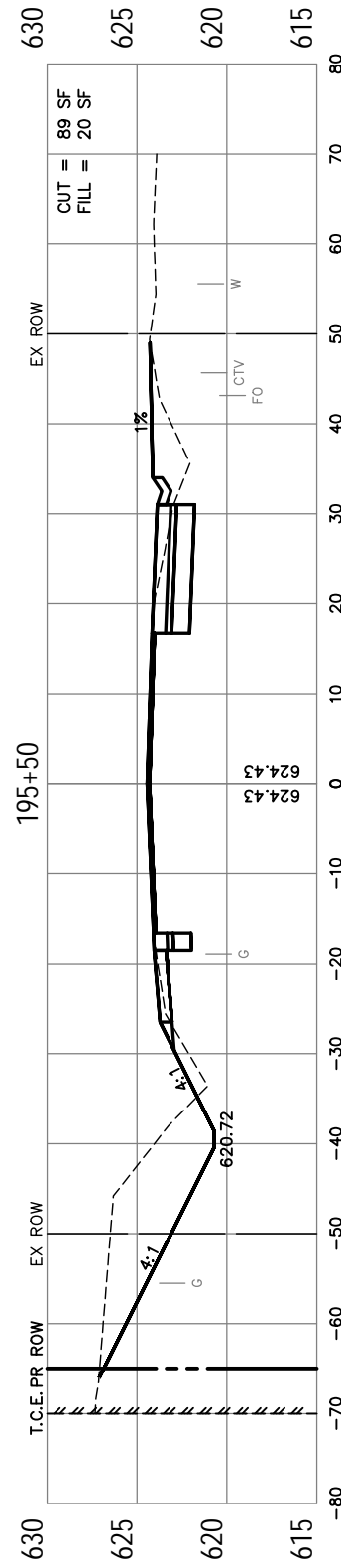
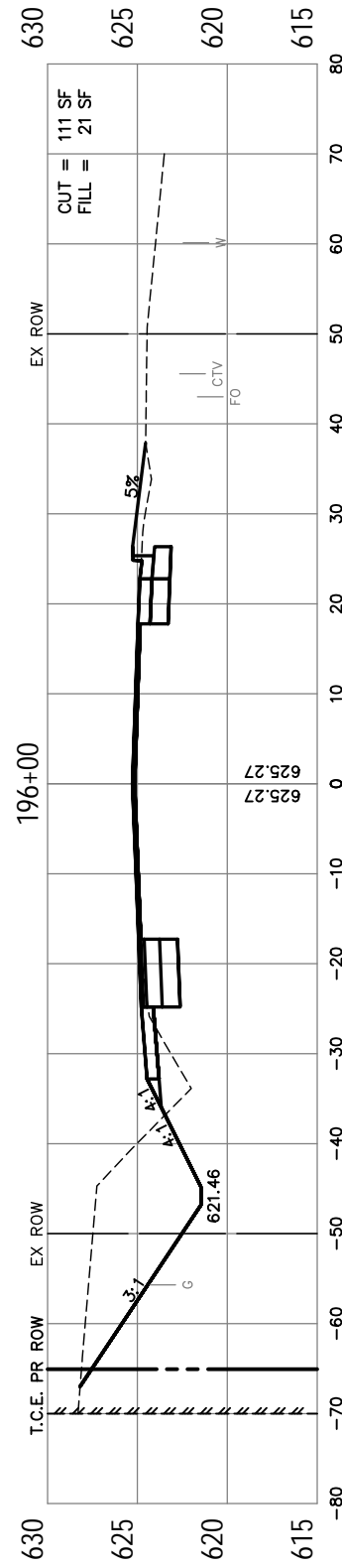
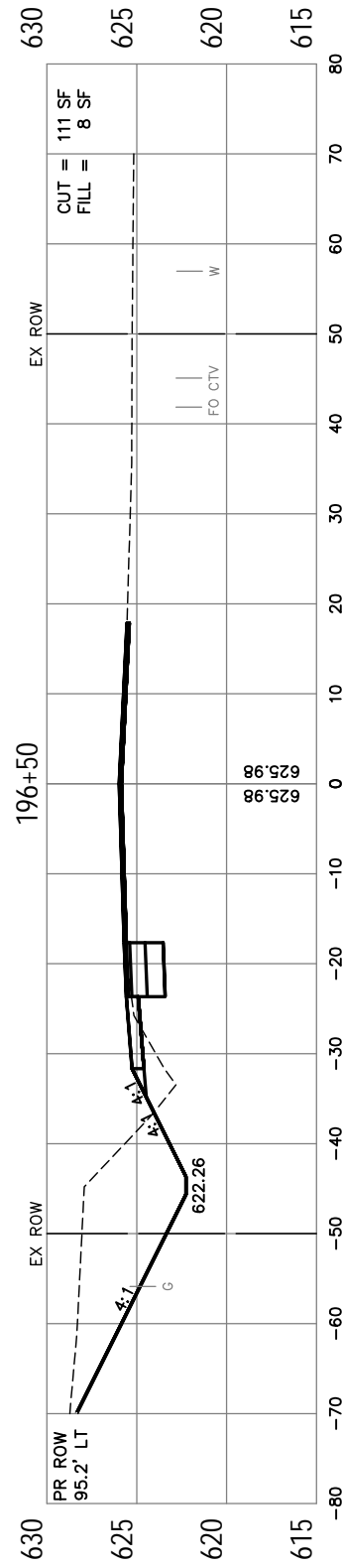
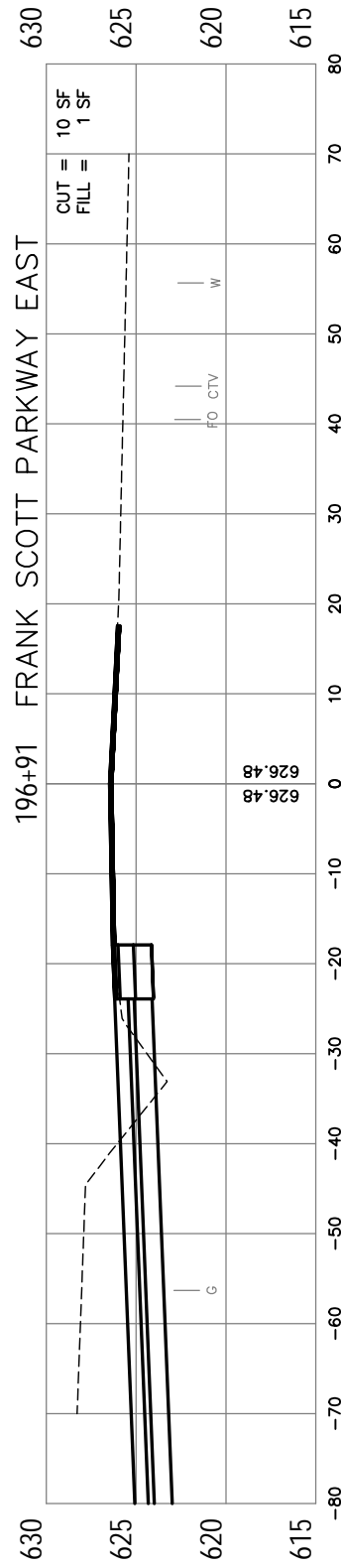
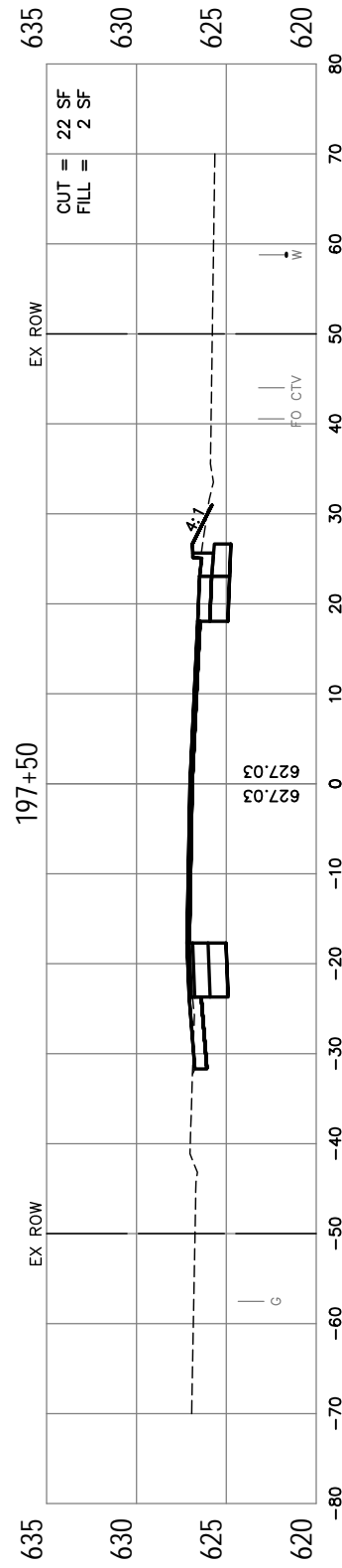
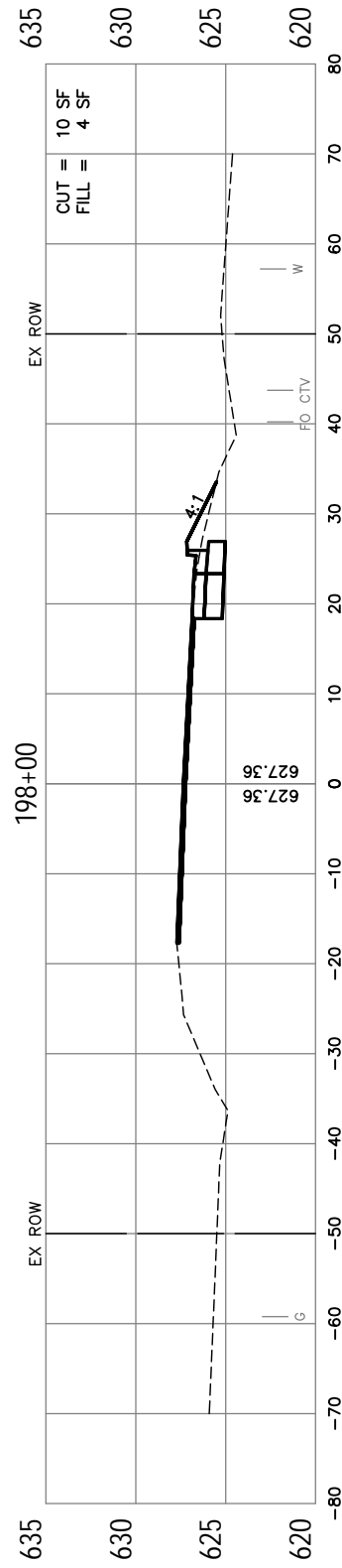
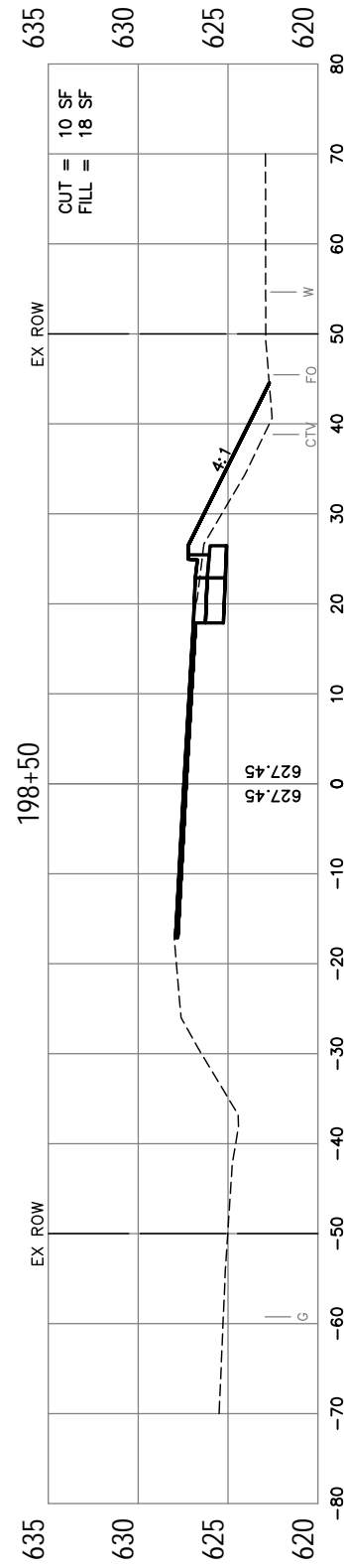
CROSS SECTIONS FOR CROSS ST.
CONTRACT NO.: 97372

F.A.U. RTE.	SECTION	COUNTY	TOTAL SHEETS	SHEET NO.
9330	95-00301-03-PV	ST. CLAIR	166	136
STA.	186+50	TO STA.	188+76	
FED. ROAD DIST. NO.	ILLINOIS	FED. AID PROJECT		
CROSS SECTIONS FOR CROSS ST.				

CONTRACT NO.: 97372

FINAL SURVEYED	BY	DATE
SURVEY PLOTTED		
NOTE BOOK TEMPLATE		
AREAS CHECKED		
NO.		

ORIGINAL SURVEYED	BY	DATE
SURVEY PLOTTED		
NOTE BOOK TEMPLATE		
AREAS CHECKED		
NO.		



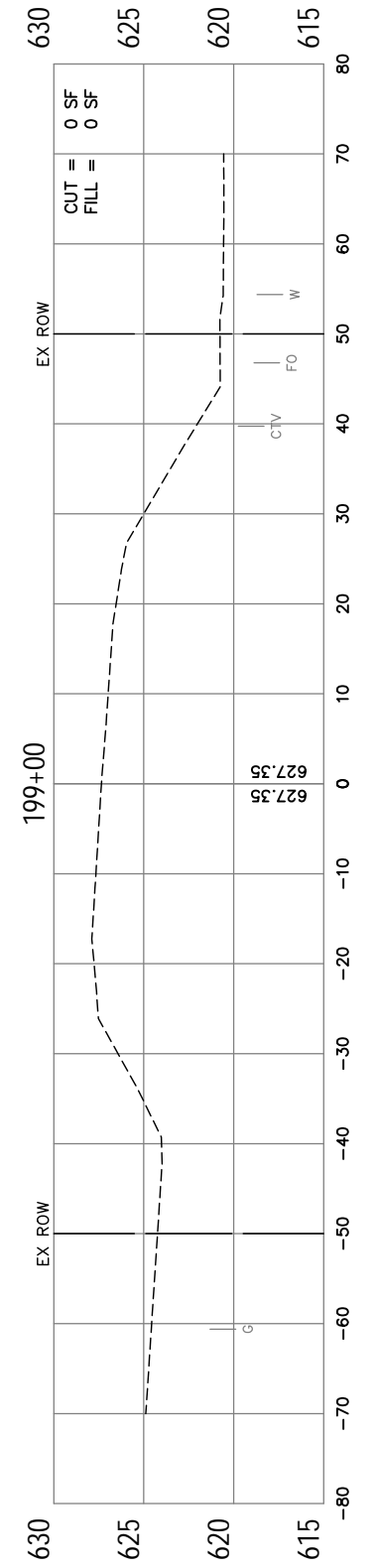
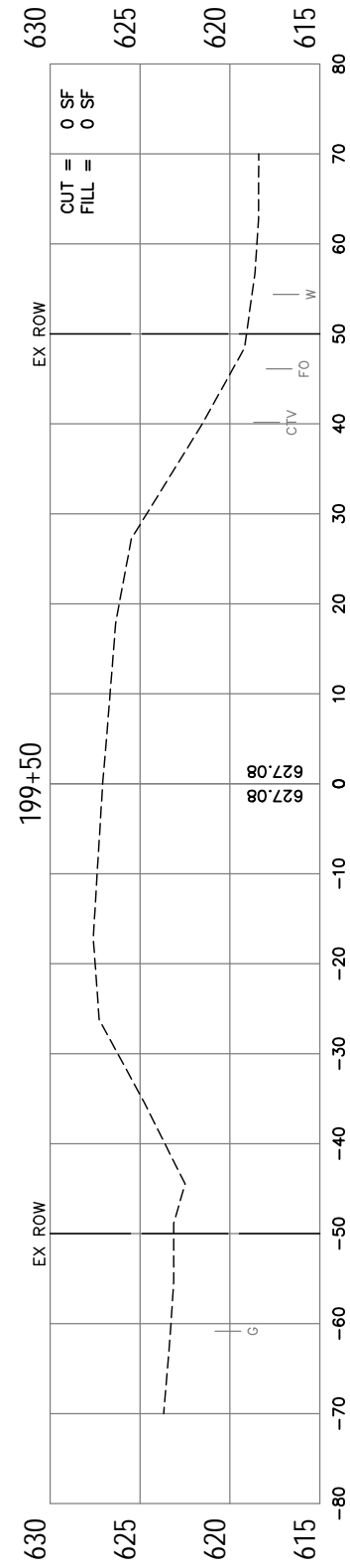
CROSS STREET

FINAL SURVEYED	BY	DATE
SURVEY PLOTTED		
NOTE BOOK TEMPLATE		
AREAS		
NO. AREAS CHECKED		

ORIGINAL SURVEYED	BY	DATE
SURVEY PLOTTED		
NOTE BOOK TEMPLATE		
AREAS		
NO. AREAS CHECKED		

F.A.U. RTE.	SECTION	COUNTY	TOTAL SHEETS	SHEET NO.
9330	95-00301-03-PV	ST. CLAIR	166	137
STA.	186+50	TO STA.	188+76	
FED. ROAD DIST. NO.	ILLINOIS	FED. AID PROJECT		
CROSS SECTIONS FOR CROSS ST.				

CONTRACT NO.: 97372



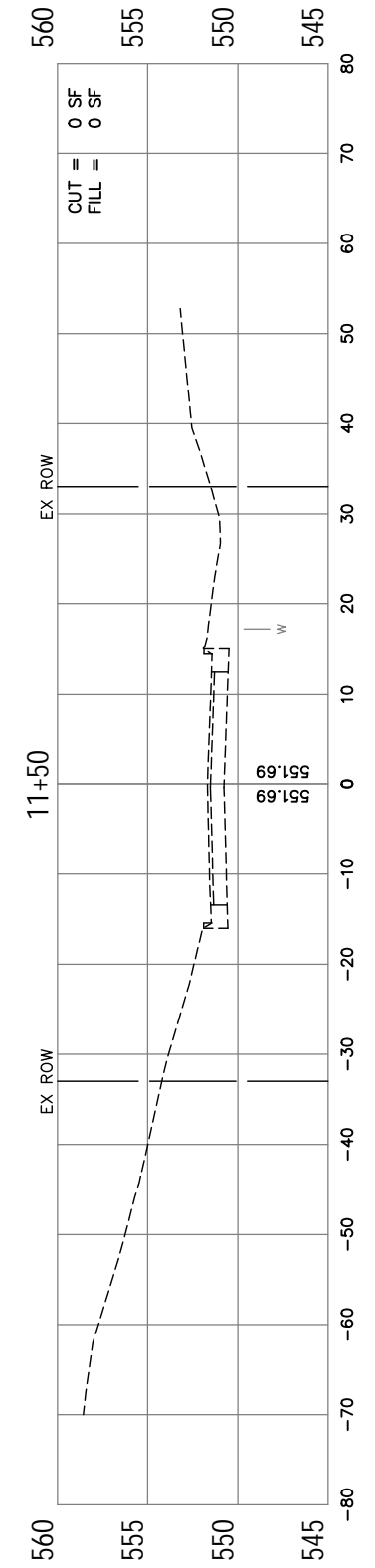
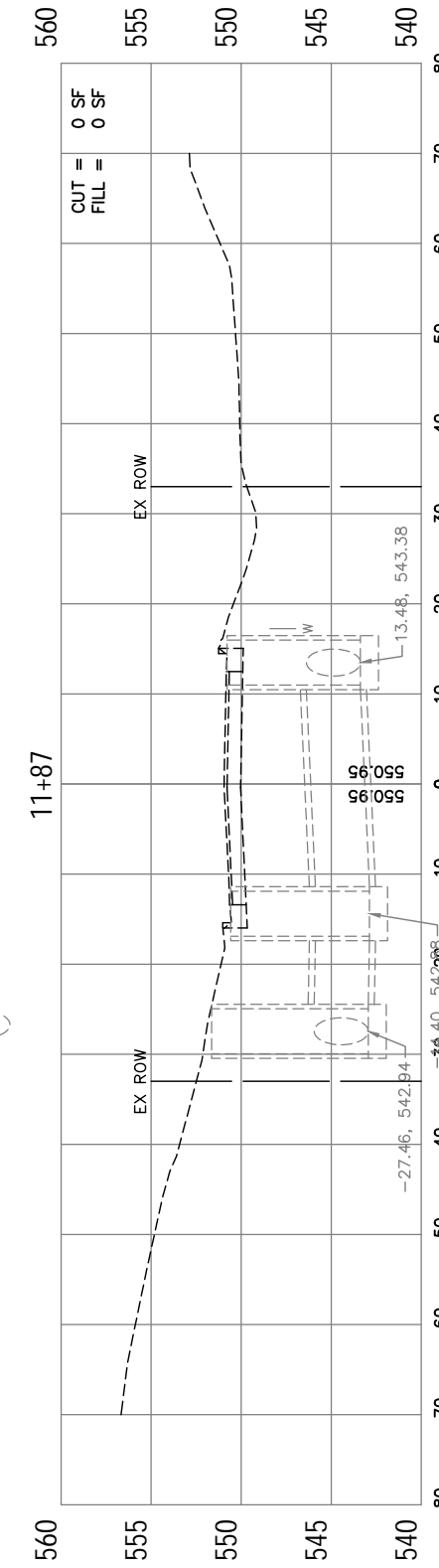
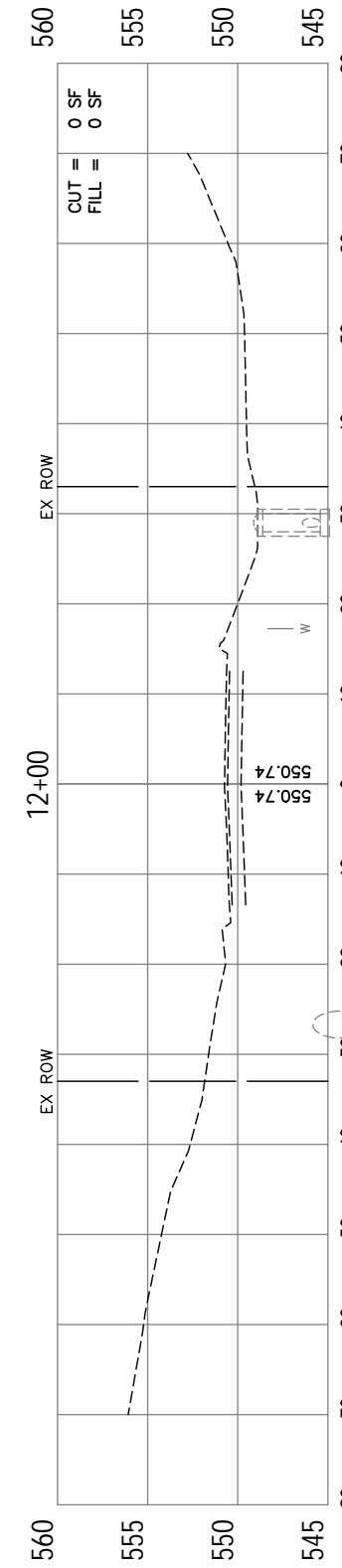
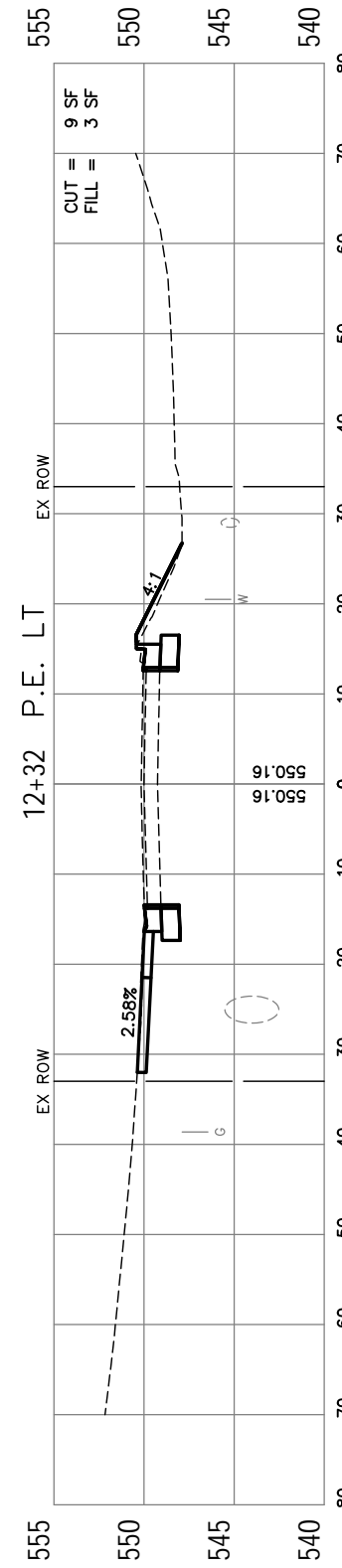
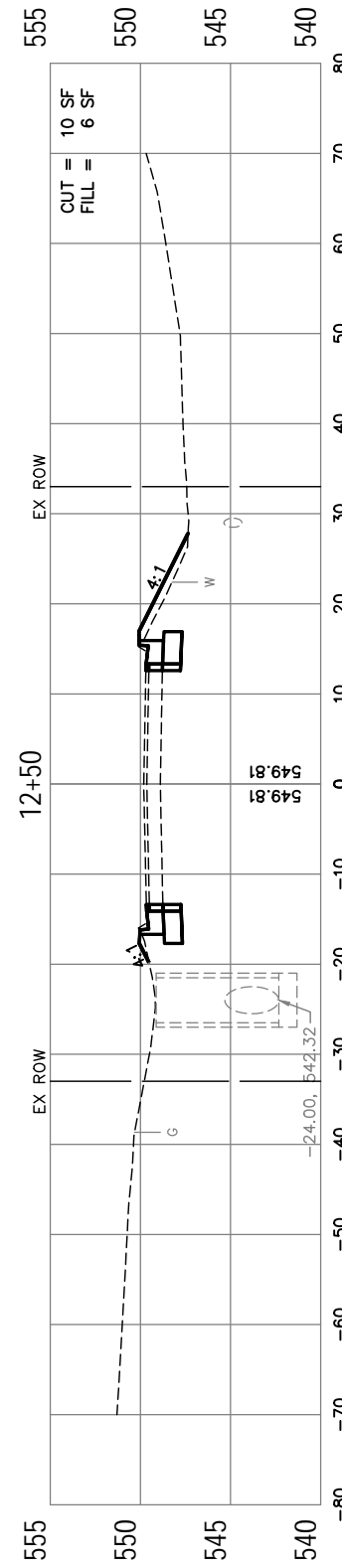
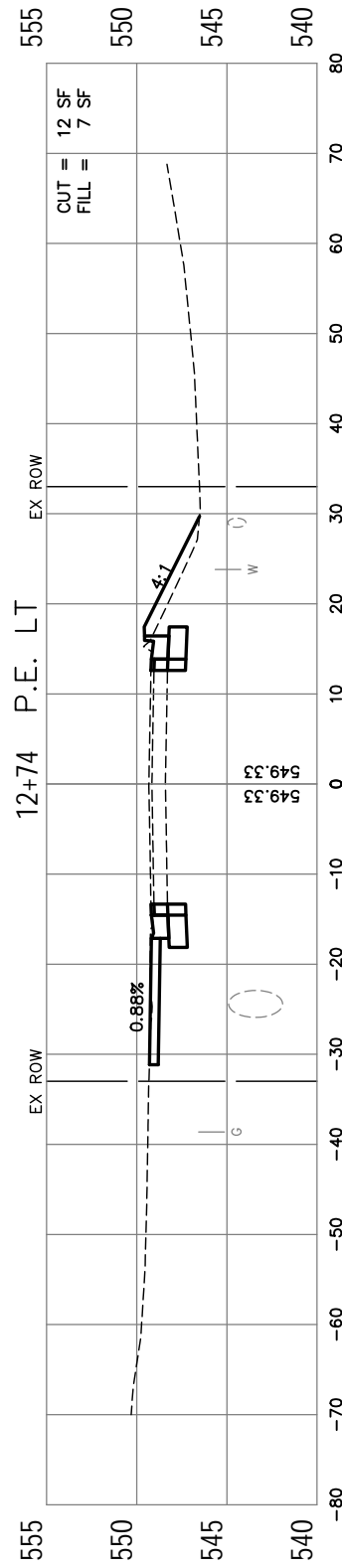
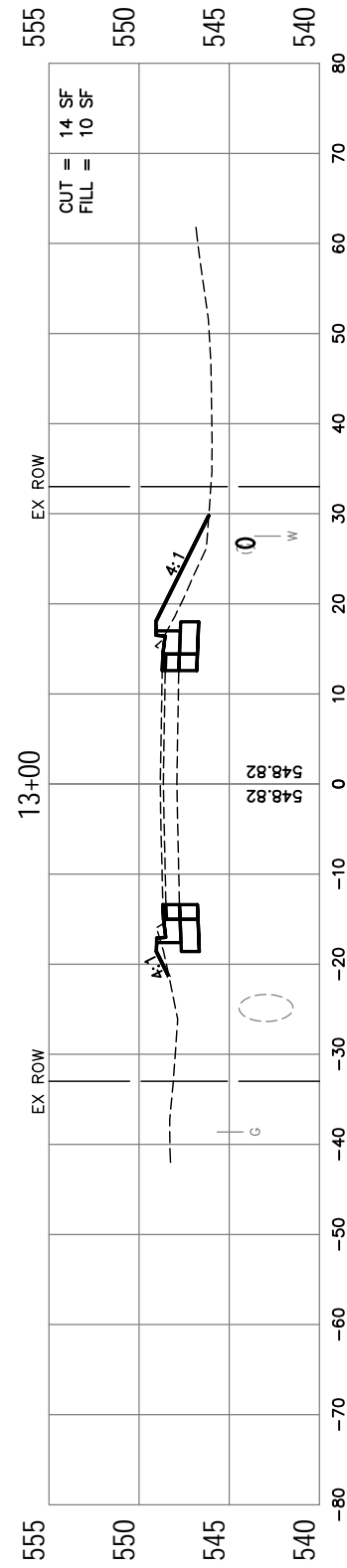
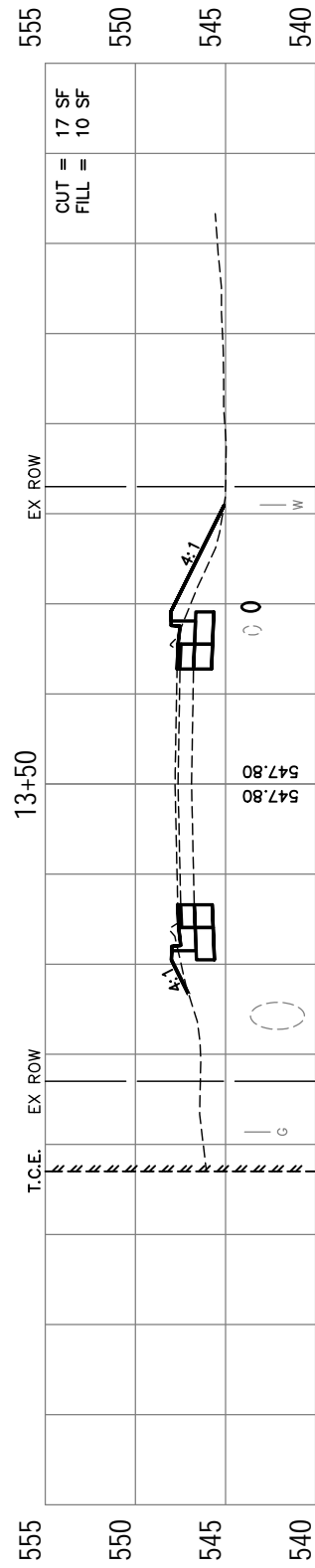
CROSS STREET

F.A.U. RTE.	SECTION	COUNTY	TOTAL SHEETS	SHEET NO.
9330	95-00301-03-PV	ST. CLAIR	166	138
STA. 11+50 TO STA. 13+50		FED. AID PROJECT		
CROSS SECTIONS FOR MAIN ST.				

CONTRACT NO.: 97372

FINAL SURVEYED	BY	DATE
SURVEY PLOTTED		
NOTE BOOK TEMPLATE		
AREAS CHECKED		
NO.		

ORIGINAL SURVEYED	BY	DATE
SURVEY PLOTTED		
NOTE BOOK TEMPLATE		
AREAS CHECKED		
NO.		

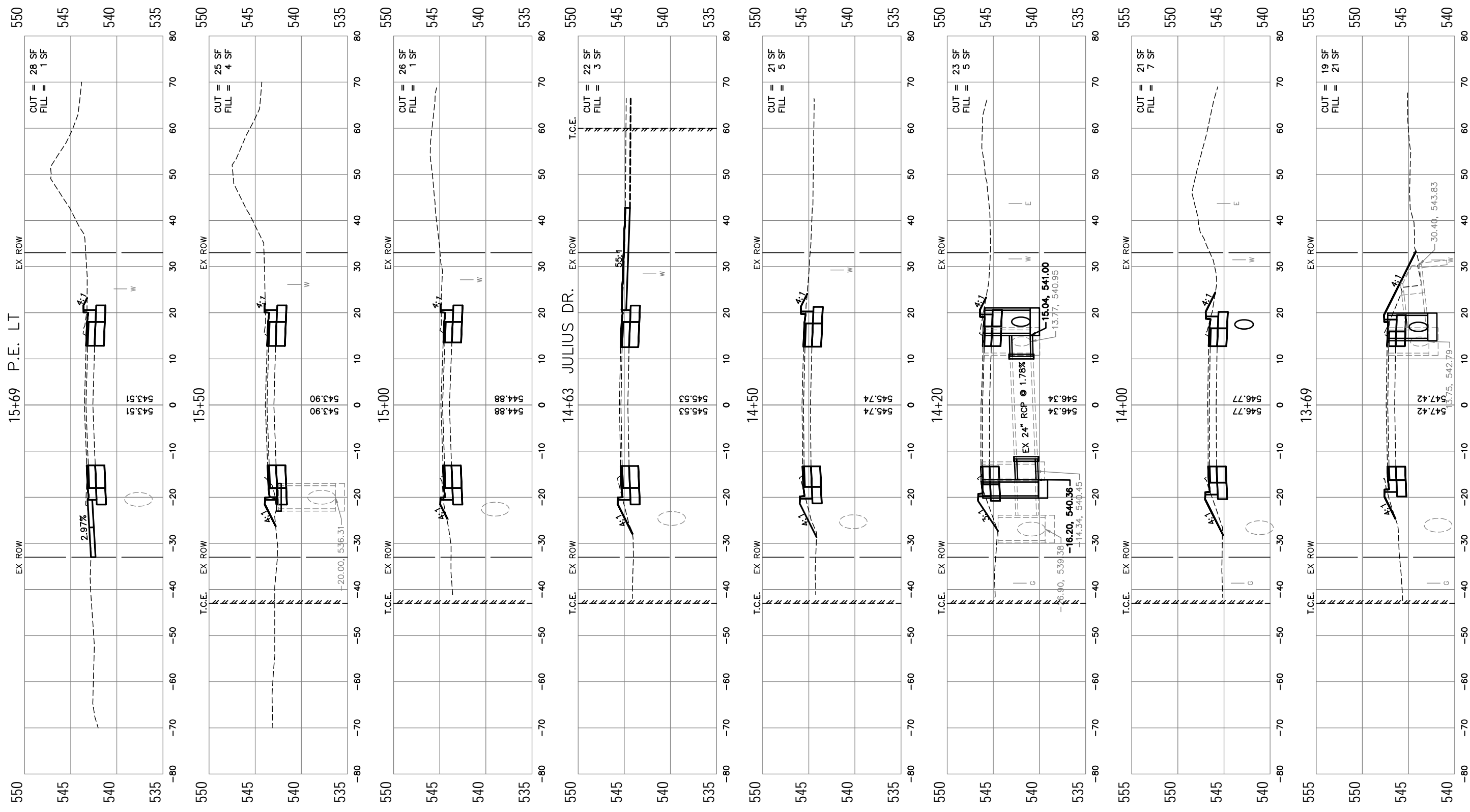


FINAL SURVEYED	BY	DATE
SURVEY PLOTTED		
NOTE BOOK TEMPLATE		
AREAS CHECKED		
NO.		

ORIGINAL SURVEYED	BY	DATE
SURVEY PLOTTED		
NOTE BOOK TEMPLATE		
AREAS CHECKED		
NO.		

F.A.U. RTE.	SECTION	COUNTY	TOTAL SHEETS	SHEET NO.
9330	95-00301-03-PV	ST. CLAIR	166	139
STA.	11+50	TO STA.	13+50	
FED. ROAD DIST. NO.	ILLINOIS	FED. AID PROJECT		
CROSS SECTIONS FOR MAIN ST.				

CONTRACT NO.: 97372

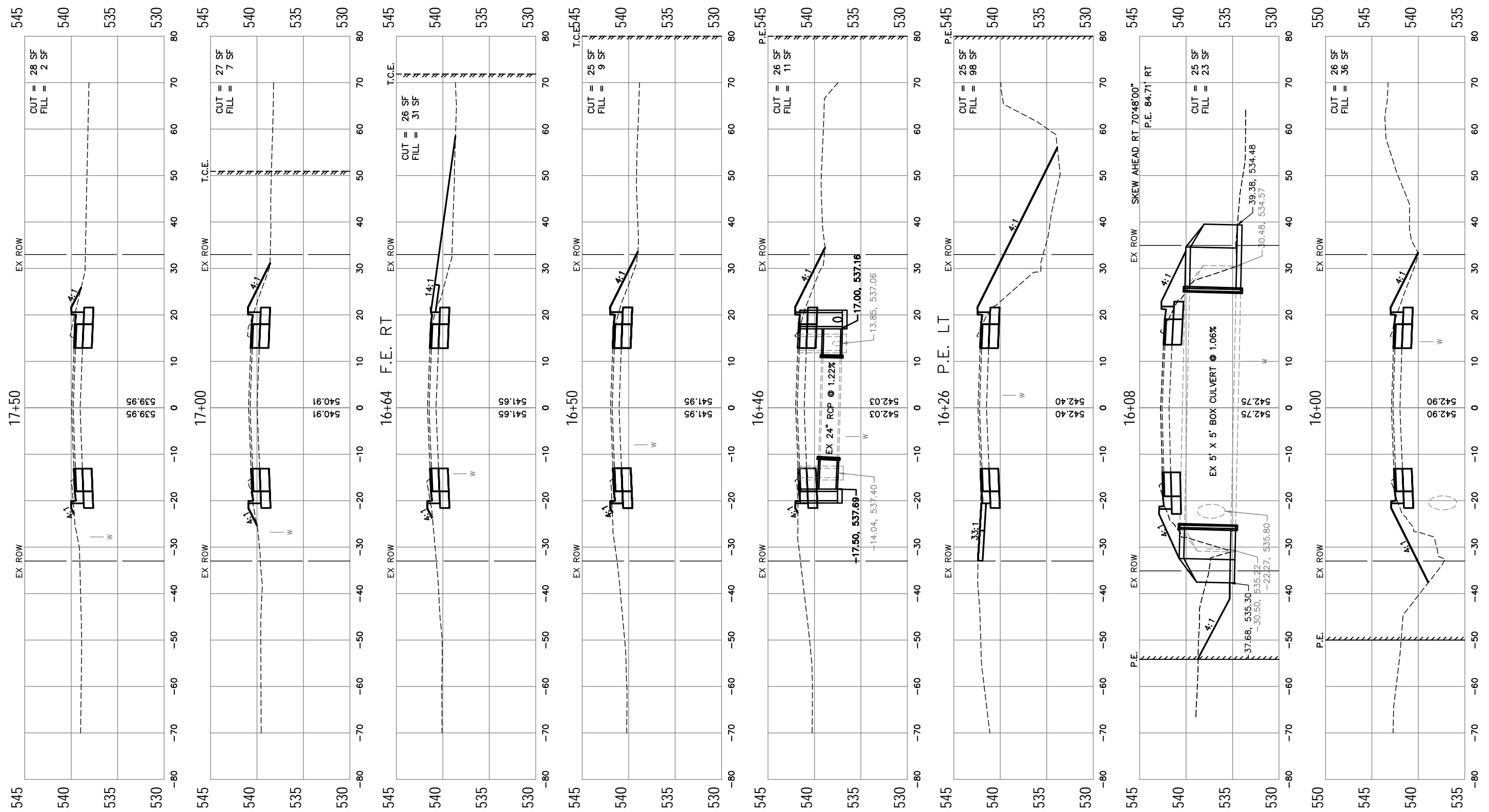


F.A.U. RT#	SECTION	COUNTY	TOTAL SHEETS	SHEET NO.
9330	95-00301-03-PV	ST. CLAIR	166	140
STA.	11+50	TO STA.	13+50	
FED. ROAD DIST. NO.	ILLINOIS	FED. AID PROJECT		
CROSS SECTIONS FOR MAIN ST.				

CONTRACT NO.: 97372

FINAL SURVEYED	BY	DATE
SURVEY PLOTTED		
NOTE BOOK TEMPLATE		
AREAS CHECKED		
NO.		

ORIGINAL SURVEYED	BY	DATE
SURVEY PLOTTED		
NOTE BOOK TEMPLATE		
AREAS CHECKED		
NO.		

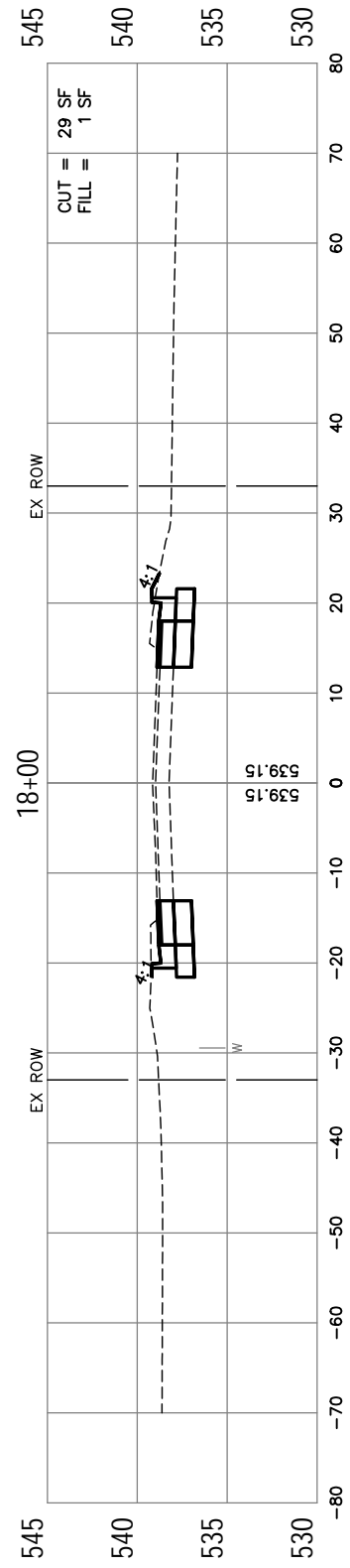
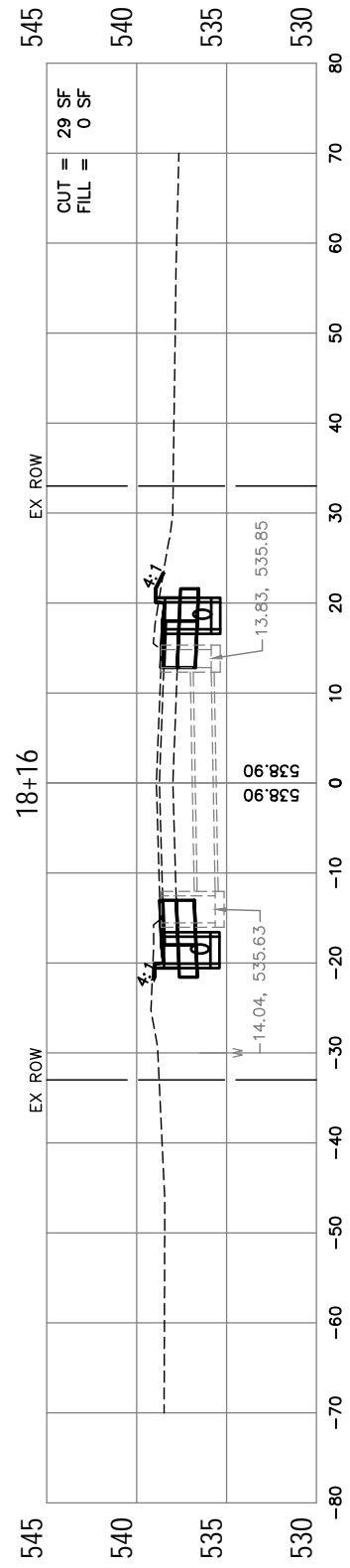
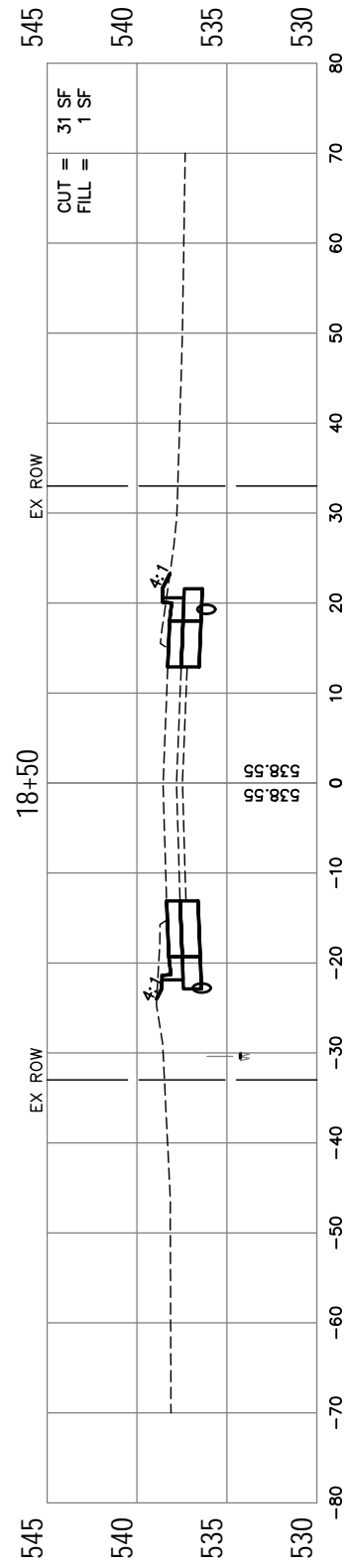
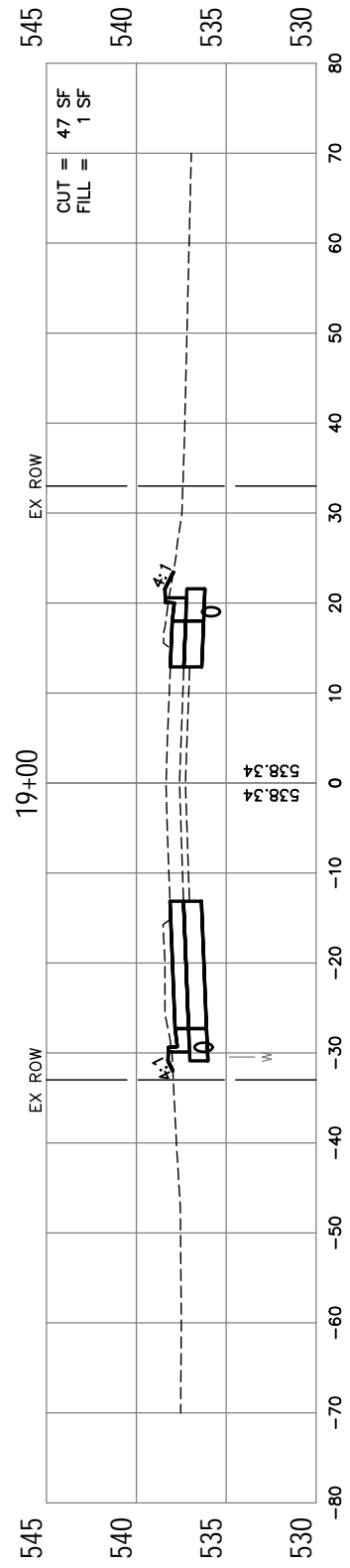
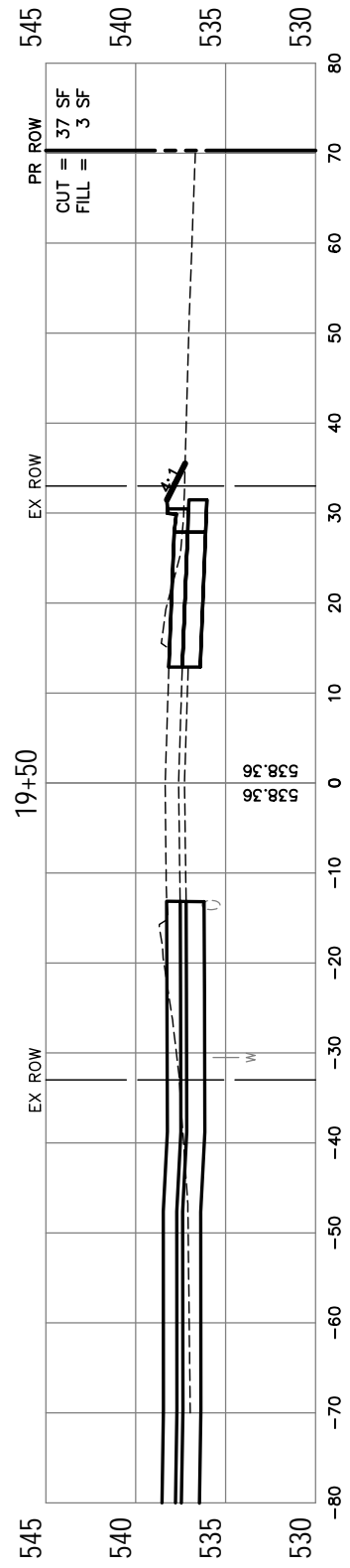
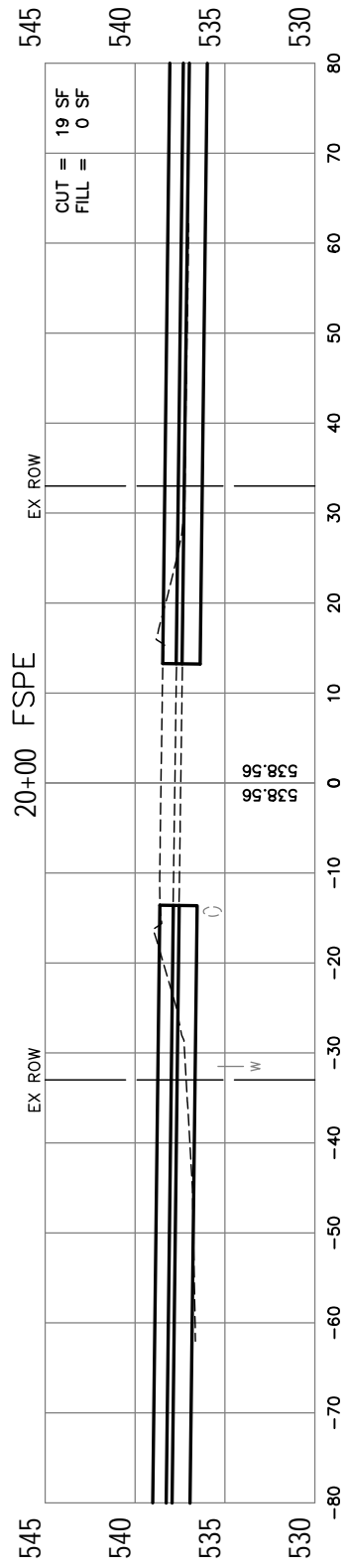
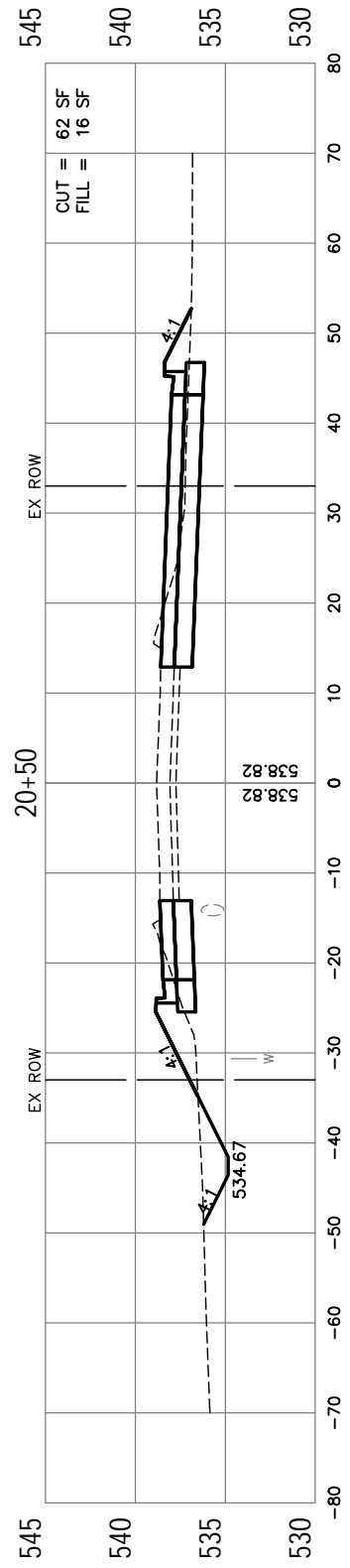
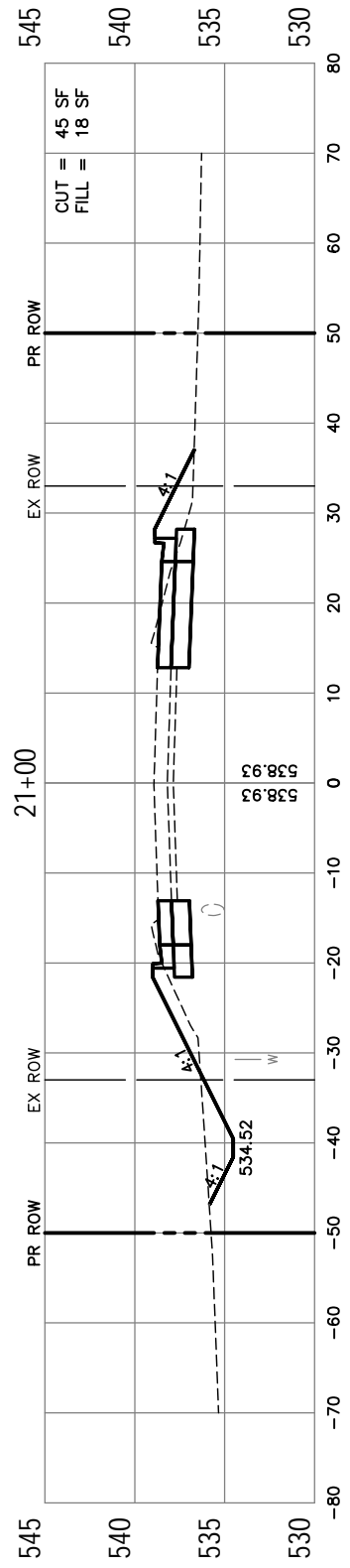


F.A.U. RTE.	SECTION	COUNTY	TOTAL SHEETS	SHEET NO.
9330	95-00301-03-PV	ST. CLAIR	166	141
STA. 11+50 TO STA. 13+50		FED. AID PROJECT		
CROSS SECTIONS FOR MAIN ST.				

CONTRACT NO.: 97372

FINAL SURVEYED	BY	DATE
SURVEY PLOTTED		
NOTE BOOK TEMPLATE		
AREAS CHECKED		
NO.		

ORIGINAL SURVEYED	BY	DATE
SURVEY PLOTTED		
NOTE BOOK TEMPLATE		
AREAS CHECKED		
NO.		

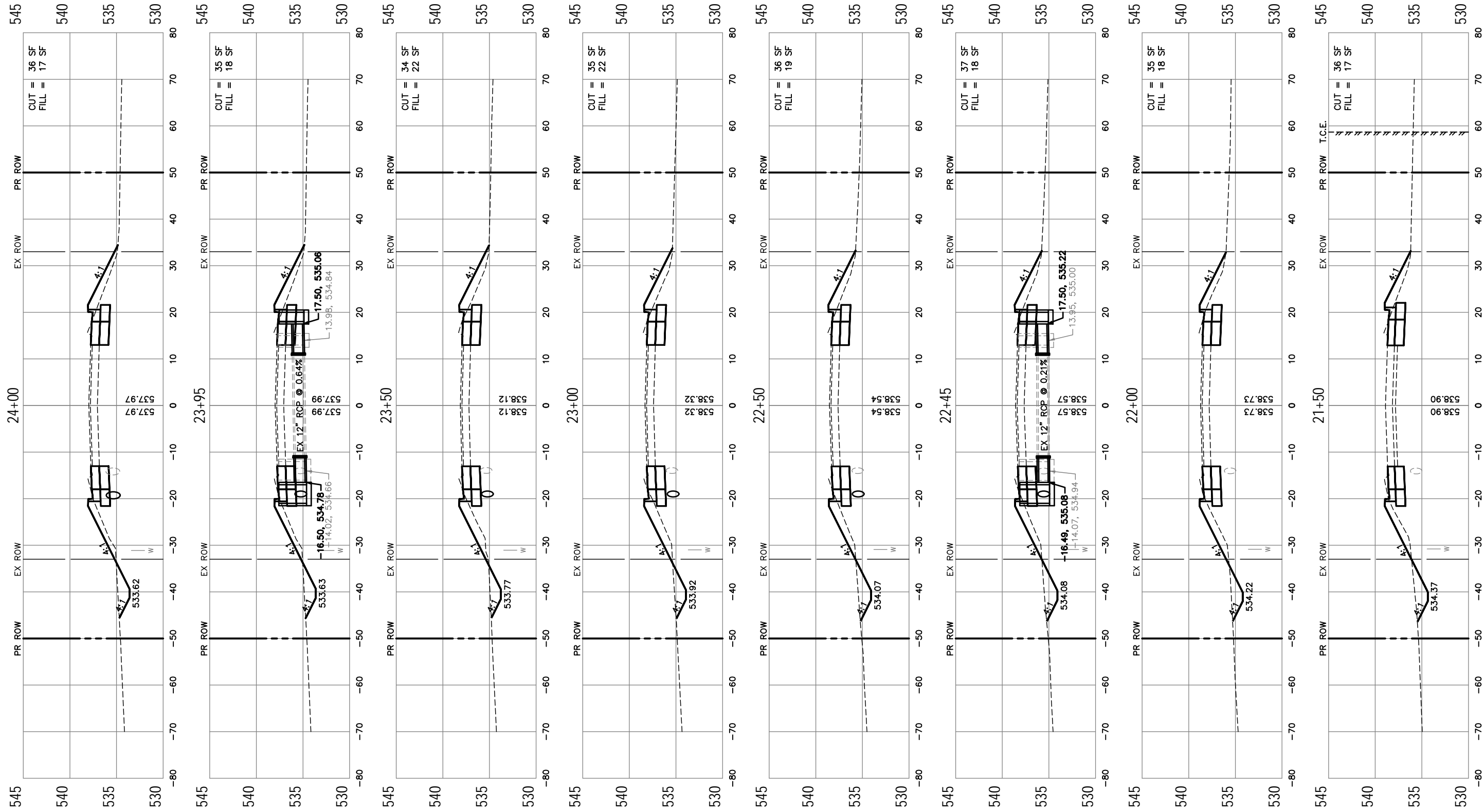


F.A.U. RTE.	SECTION	COUNTY	TOTAL SHEETS	SHEET NO.
9330	95-00301-03-PV	ST. CLAIR	166	142
STA.	11+50	TO STA.	13+50	
FED. ROAD DIST. NO.	ILLINOIS	FED. AID PROJECT		
CROSS SECTIONS FOR MAIN ST.				

CONTRACT NO.: 97372

FINAL SURVEYED	BY	DATE
SURVEY PLOTTED		
NOTE BOOK TEMPLATE		
AREAS CHECKED		
NO.		

ORIGINAL SURVEYED	BY	DATE
SURVEY PLOTTED		
NOTE BOOK TEMPLATE		
AREAS CHECKED		
NO.		

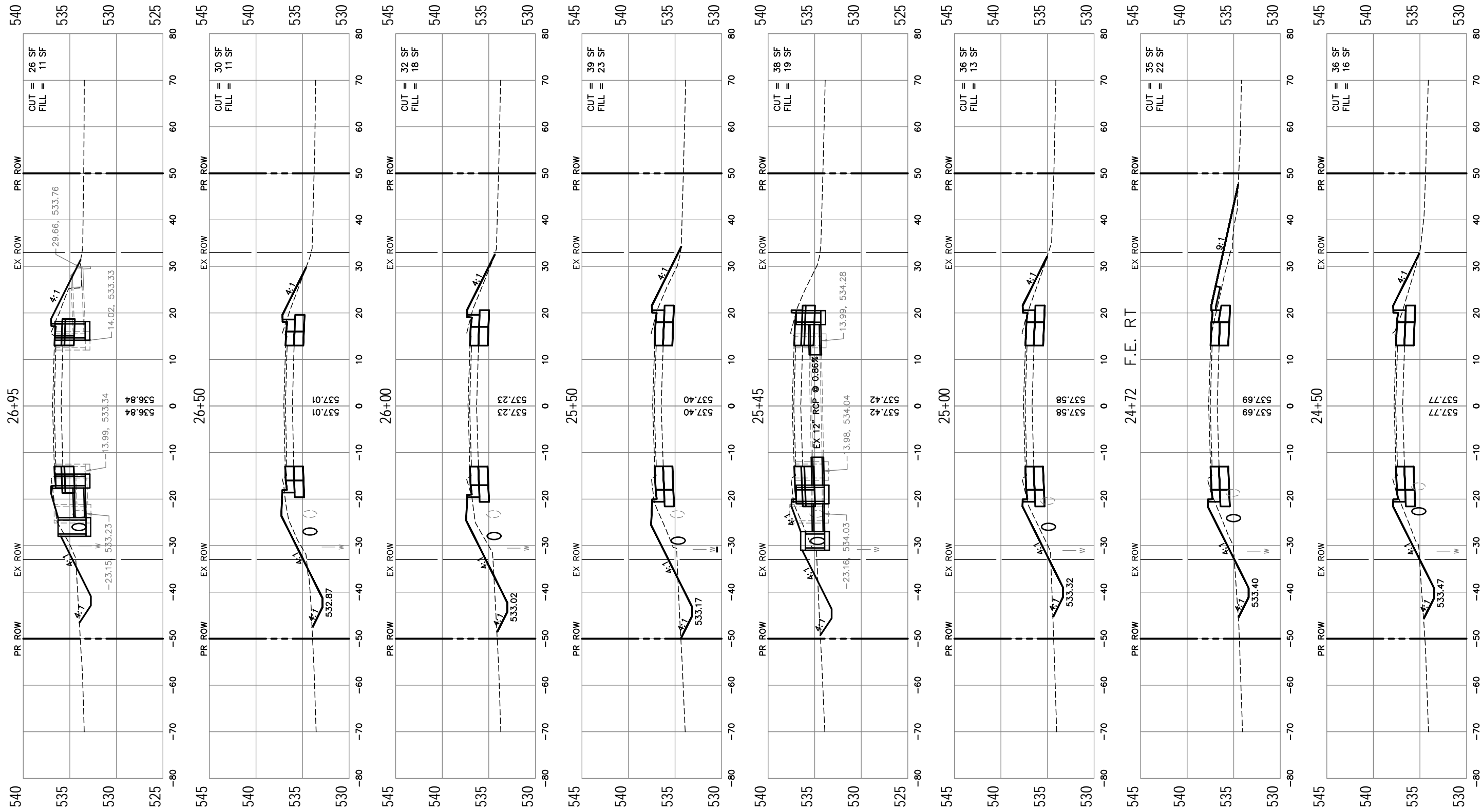


F.A.U. RTE.	SECTION	COUNTY	TOTAL SHEETS	SHEET NO.
9330	95-00301-03-PV	ST. CLAIR	166	143
STA.	11+50	TO STA.	13+50	
FED. ROAD DIST. NO.	ILLINOIS	FED. AID PROJECT		
CROSS SECTIONS FOR MAIN ST.				

CONTRACT NO.: 97372

FINAL SURVEYED	BY	DATE
SURVEY PLOTTED		
NOTE BOOK TEMPLATE		
AREAS CHECKED		
NO.		

ORIGINAL SURVEYED	BY	DATE
SURVEY PLOTTED		
NOTE BOOK TEMPLATE		
AREAS CHECKED		
NO.		

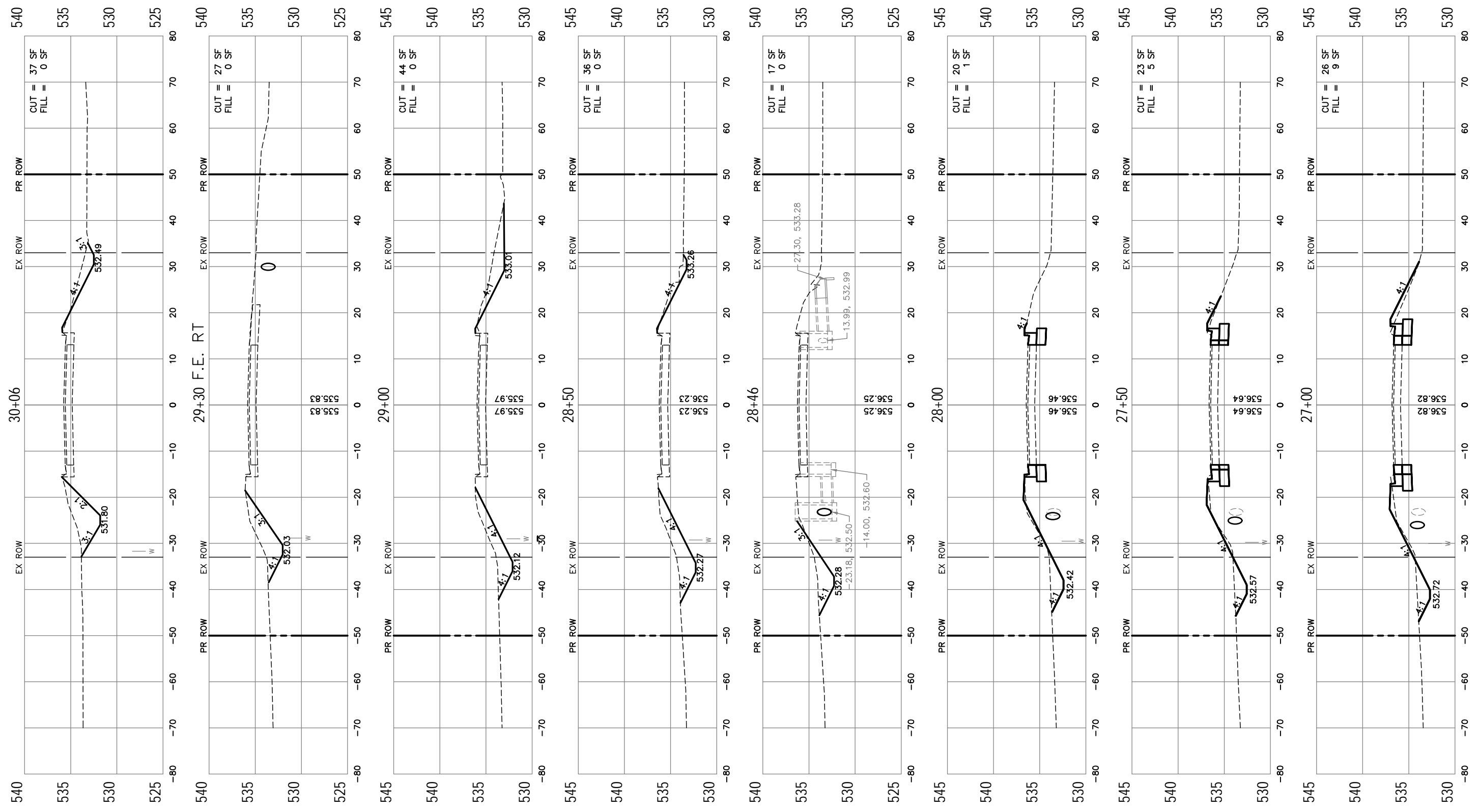


F.A.U. RTE.	SECTION	COUNTY	TOTAL SHEETS	SHEET NO.
9330	95-00301-03-PV	ST. CLAIR	166	144
STA.	11+50	TO STA.	13+50	
FED. ROAD DIST. NO.	ILLINOIS	FED. AID PROJECT		
CROSS SECTIONS FOR MAIN ST.				

CONTRACT NO.: 97372

FINAL SURVEYED	BY	DATE
SURVEY PLOTTED		
NOTE BOOK TEMPLATE		
AREAS CHECKED		
NO.		

ORIGINAL SURVEYED	BY	DATE
SURVEY PLOTTED		
NOTE BOOK TEMPLATE		
AREAS CHECKED		
NO.		

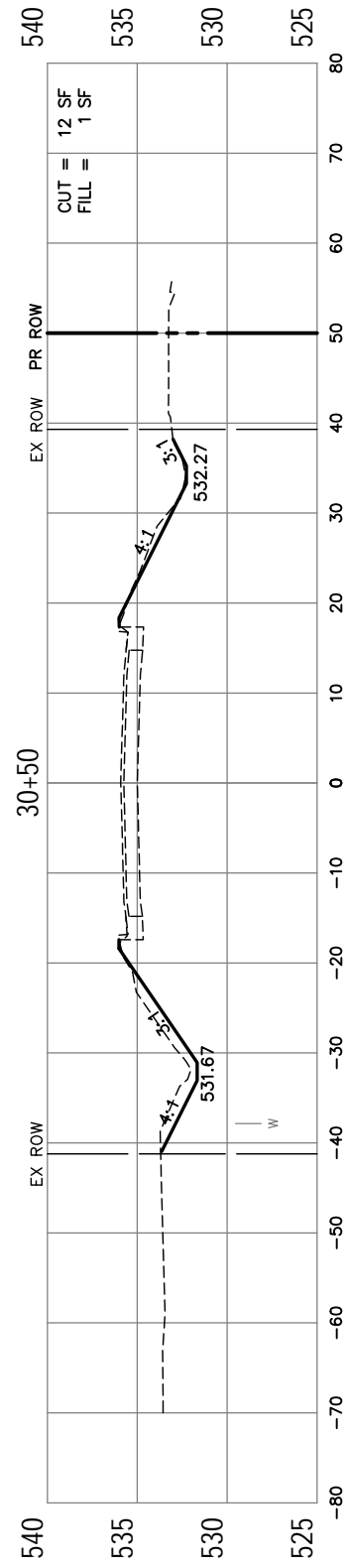
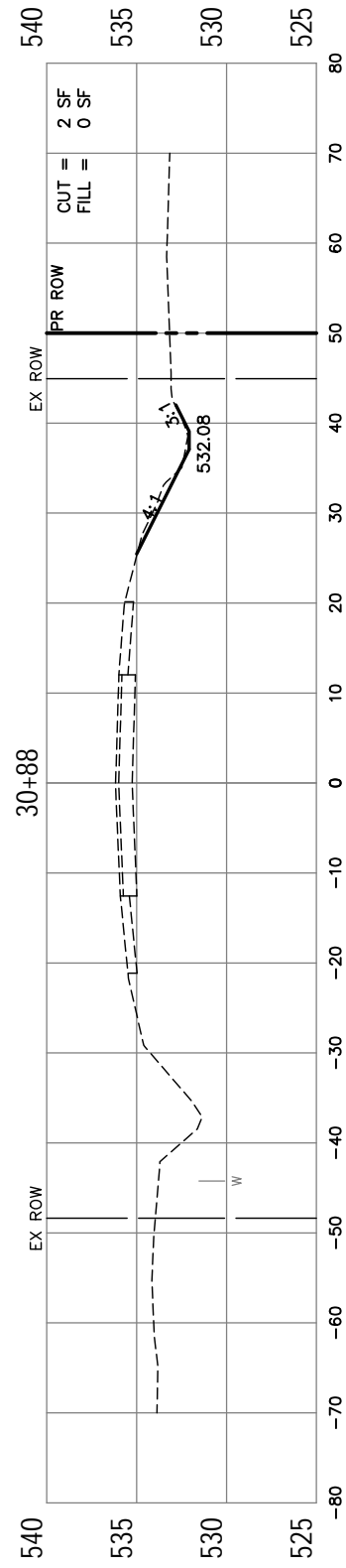
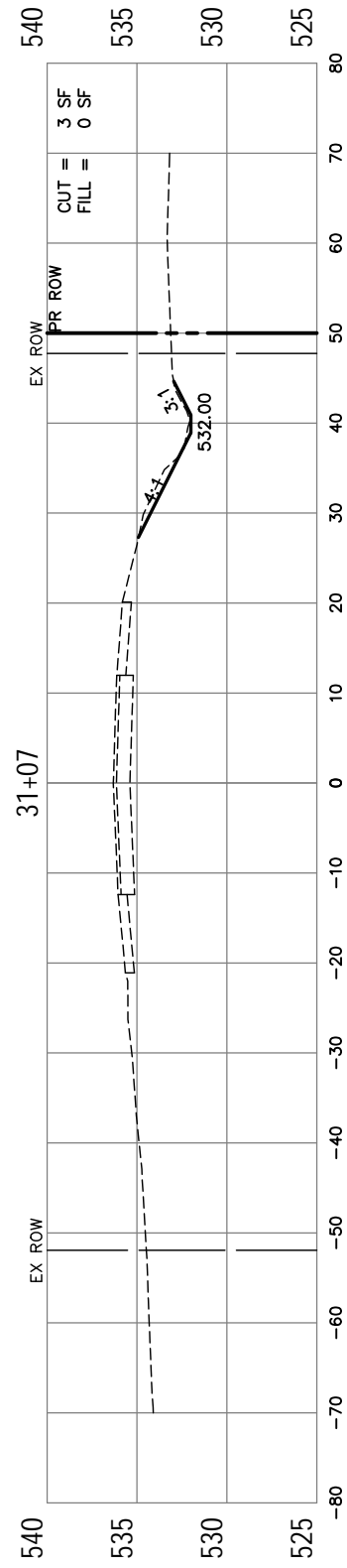
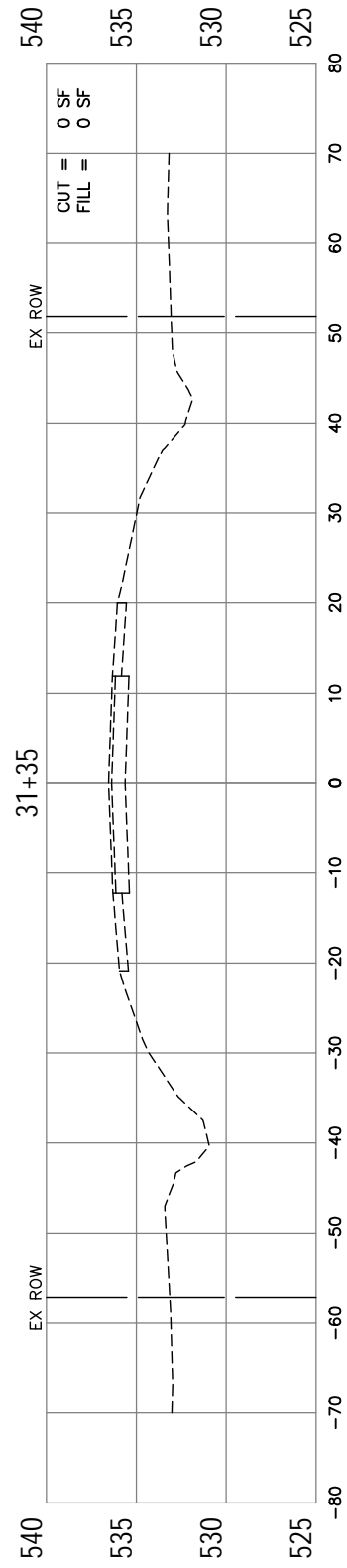
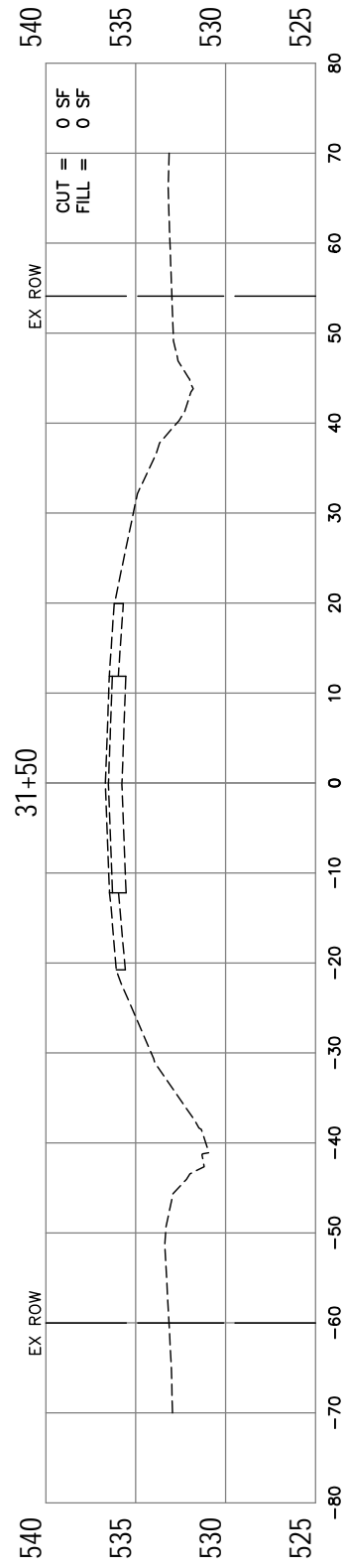
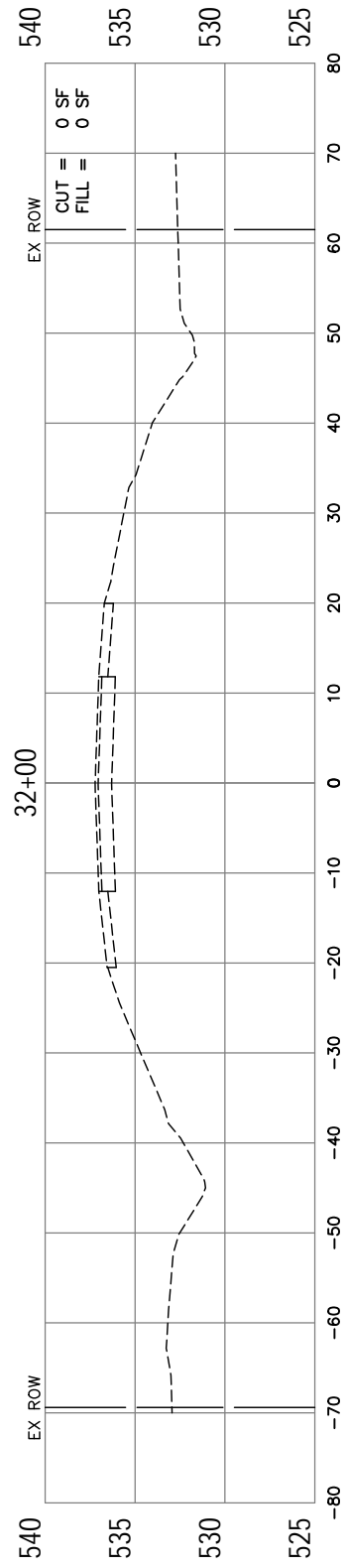
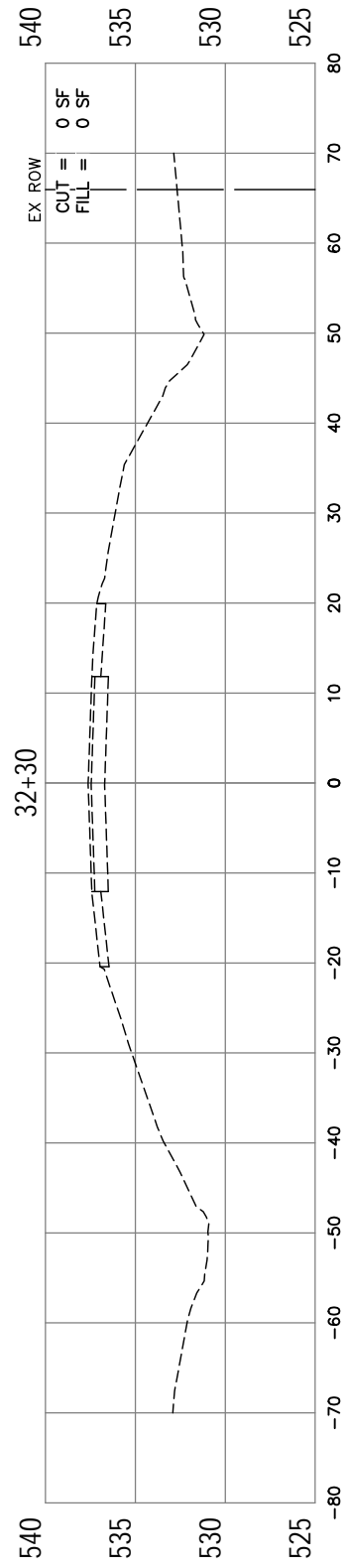
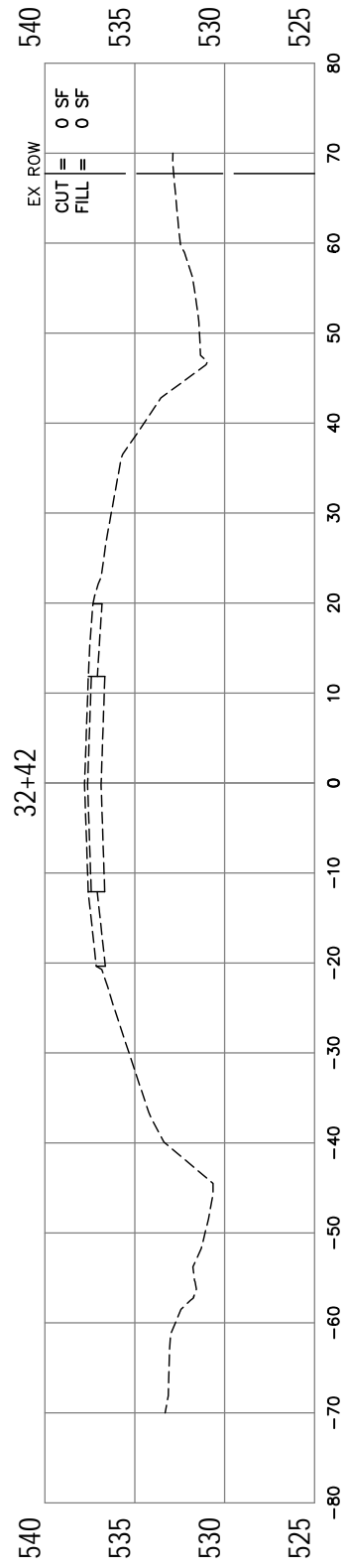


FINAL SURVEYED	BY	DATE
SURVEY PLOTTED		
NOTE BOOK TEMPLATE		
AREAS CHECKED		
NO.		

ORIGINAL SURVEYED	BY	DATE
SURVEY PLOTTED		
NOTE BOOK TEMPLATE		
AREAS CHECKED		
NO.		

F.A.U. RTE.	SECTION	COUNTY	TOTAL SHEETS	SHEET NO.
9330	95-00301-03-PV	ST. CLAIR	166	145
STA.	11+50	TO STA.	13+50	
FED. ROAD DIST. NO.	ILLINOIS	FED. AID PROJECT		
CROSS SECTIONS FOR MAIN ST.				

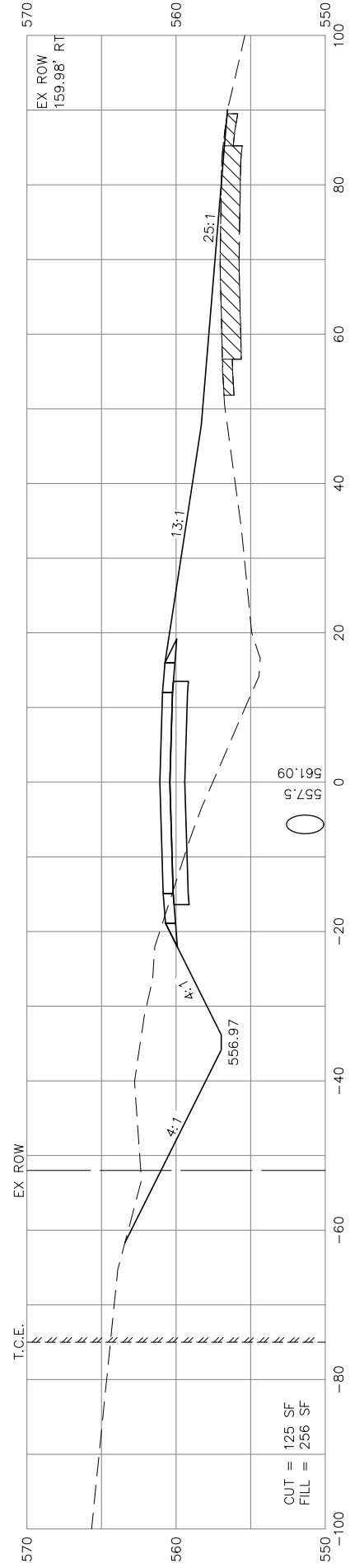
CONTRACT NO.: 97372



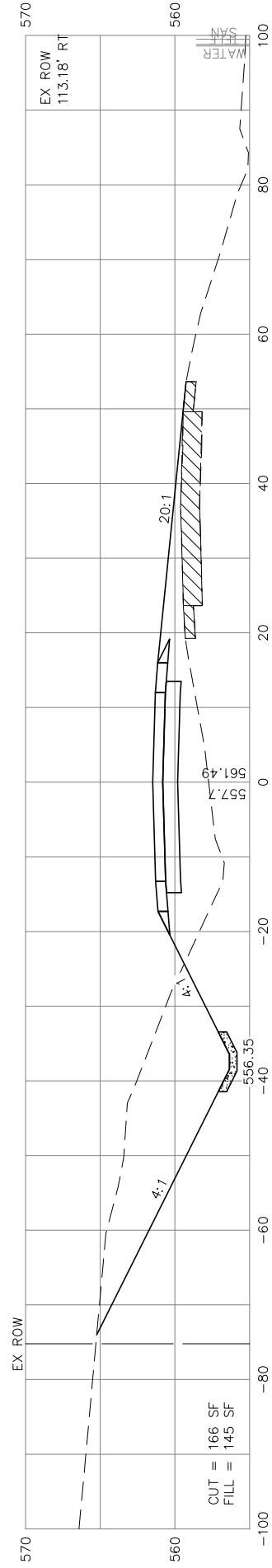
ORIGINAL SURVEYED	BY	DATE
SURVEY PLOTTED		
NOTE BOOK TEMPLATE		
AREAS CHECKED		
NO.		

FINAL SURVEYED	BY	DATE
SURVEY PLOTTED		
NOTE BOOK TEMPLATE		
AREAS CHECKED		
NO.		

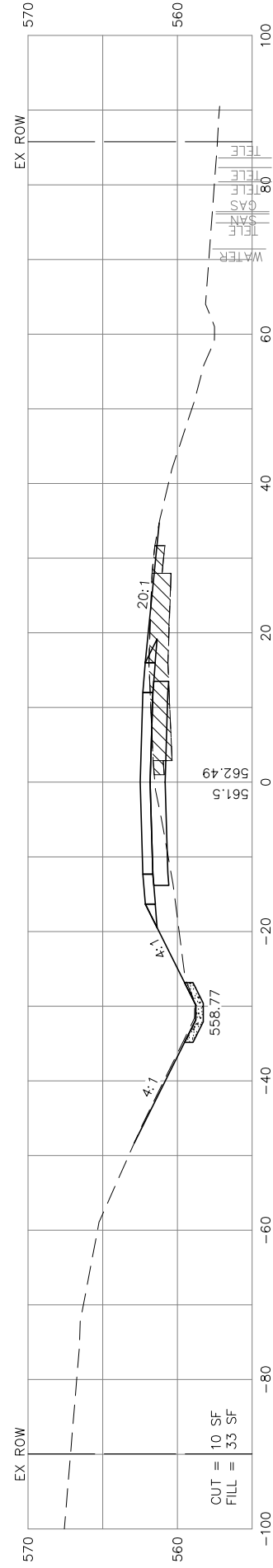
48+00



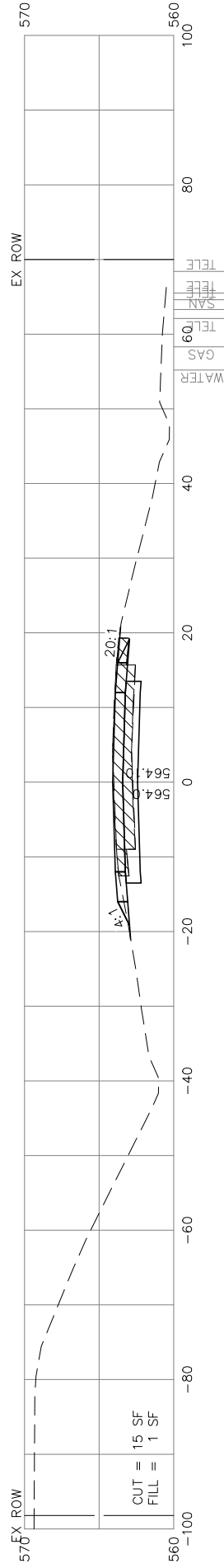
47+50



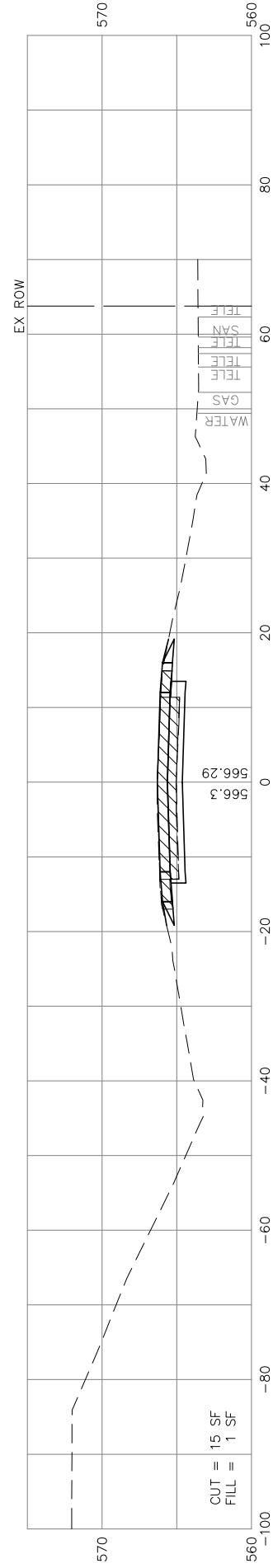
47+00



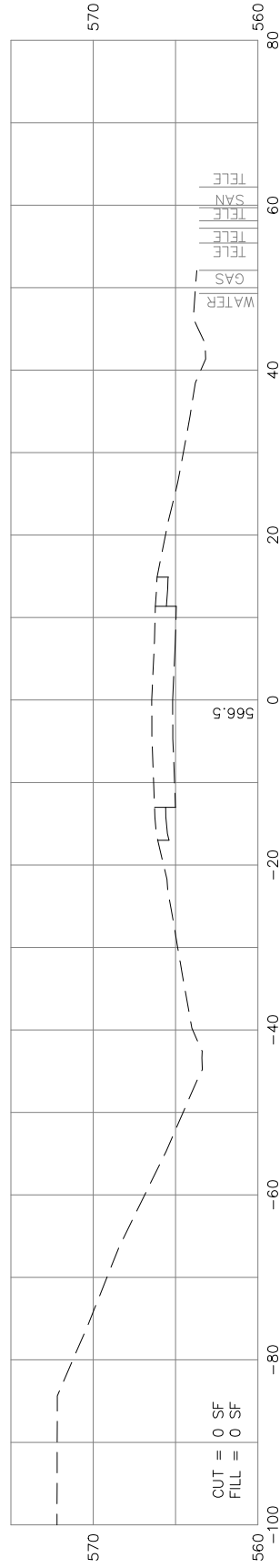
46+50



46+00



45+96.88



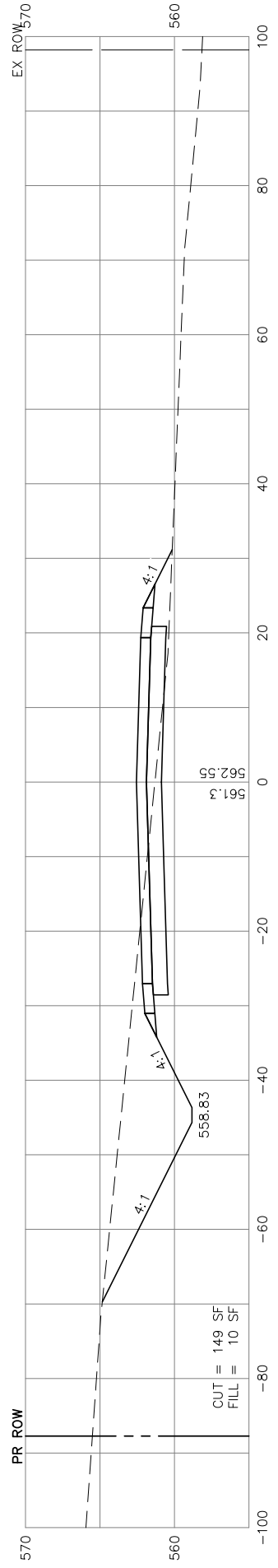
F.A.U. RTE.	SECTION	COUNTY	TOTAL SHEETS	SHEET NO.
9330	95-00301-03-PV	ST. CLAIR	166	146
STA.	45+96.88	TO STA.	48+00	
FED. ROAD DIST. NO.	ILLINOIS	FED. AID PROJECT		
CROSS SECTIONS FOR MAPLE STREET				

CONTRACT NO.: 97372

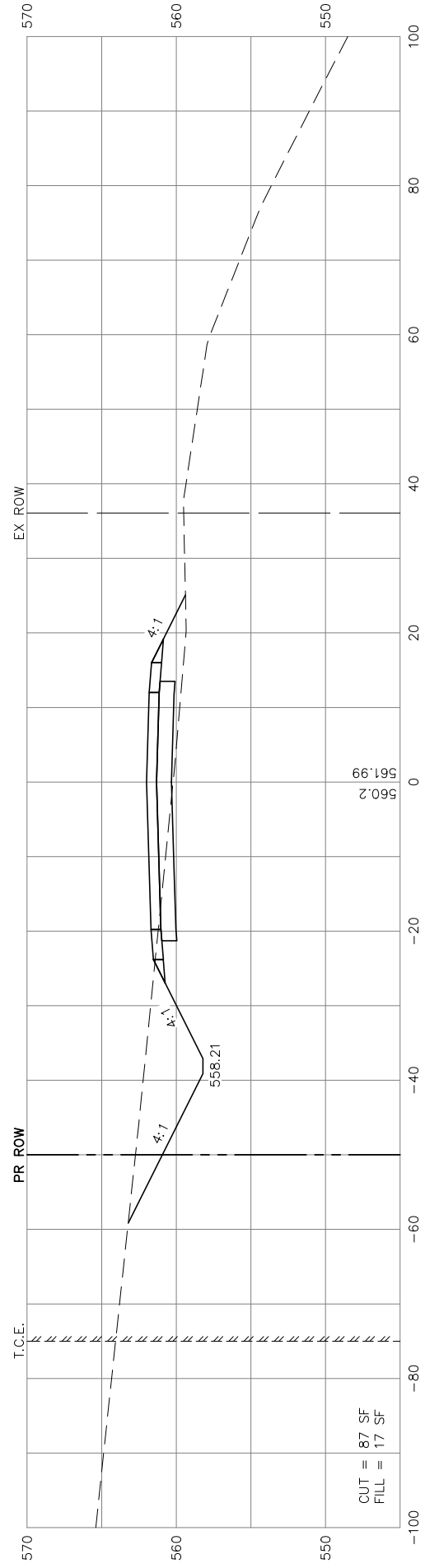
ORIGINAL SURVEYED	BY	DATE
SURVEY PLOTTED		
NOTE BOOK TEMPLATE		
AREAS CHECKED		
NO.		

FINAL SURVEYED	BY	DATE
SURVEY PLOTTED		
NOTE BOOK TEMPLATE		
AREAS CHECKED		
NO.		

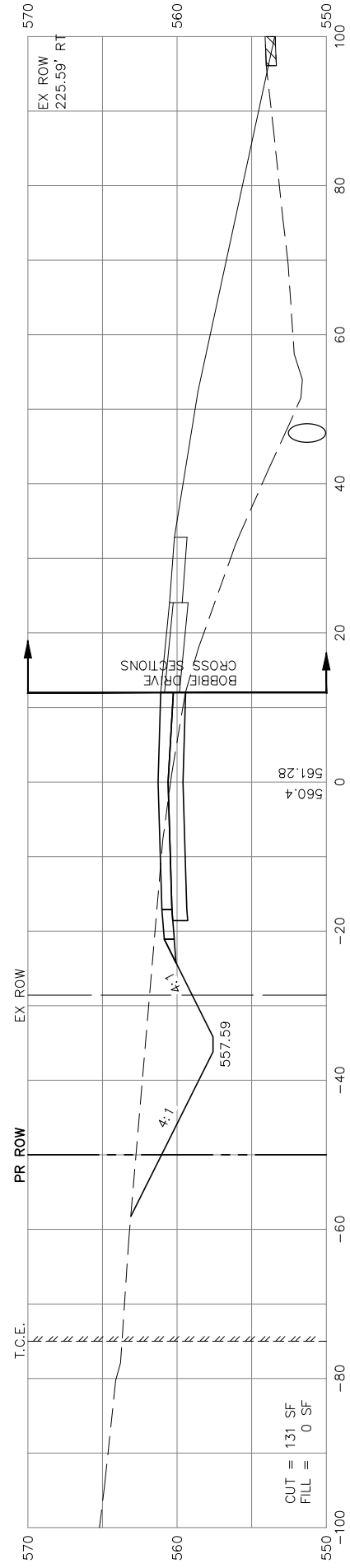
49+50



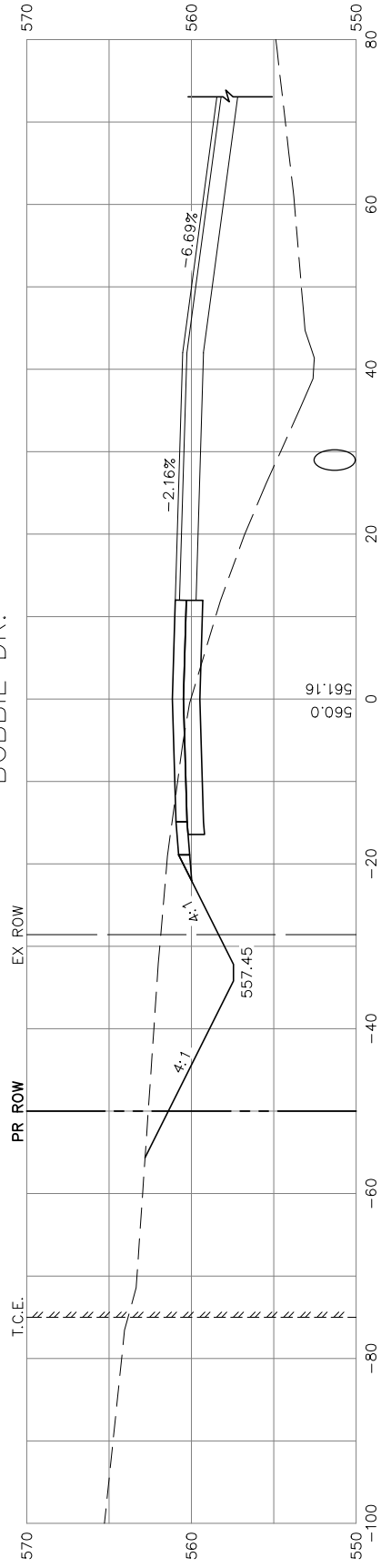
49+00



48+50



48+35
BOBBIE DR.



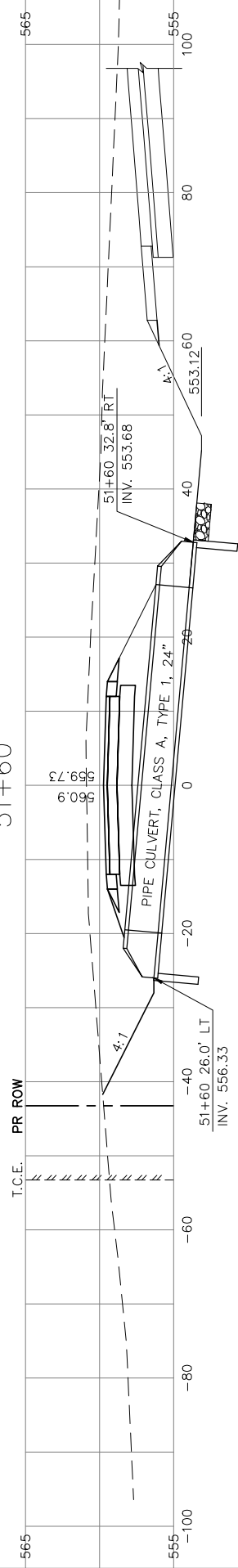
F.A.U. RTE.	SECTION	COUNTY	TOTAL SHEETS	SHEET NO.
9330	95-00301-03-PV	ST. CLAIR	166	147
STA.	48+35	TO STA.	49+50	
FED. ROAD DIST. NO.	ILLINOIS	FED. AID PROJECT		
CROSS SECTIONS FOR MAPLE STREET				

CONTRACT NO.: 97372

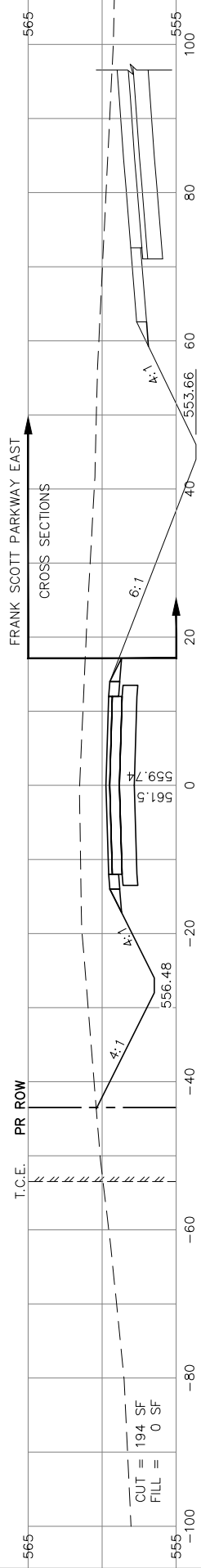
ORIGINAL SURVEYED	BY	DATE
SURVEY PLOTTED		
NOTE BOOK TEMPLATE		
AREAS CHECKED		
NO.		

FINAL SURVEYED	BY	DATE
SURVEY PLOTTED		
NOTE BOOK TEMPLATE		
AREAS CHECKED		
NO.		

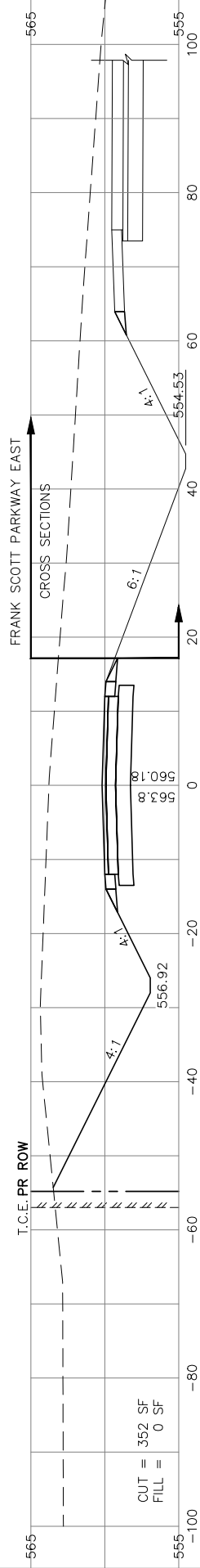
51+60



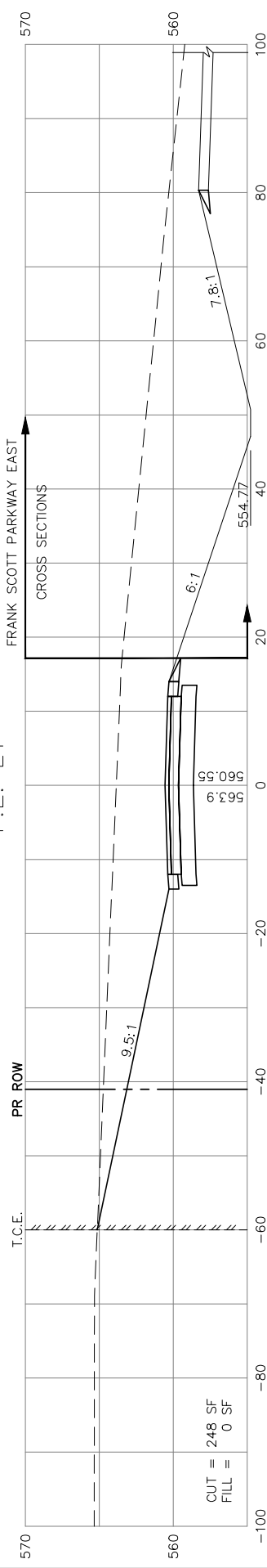
51+50



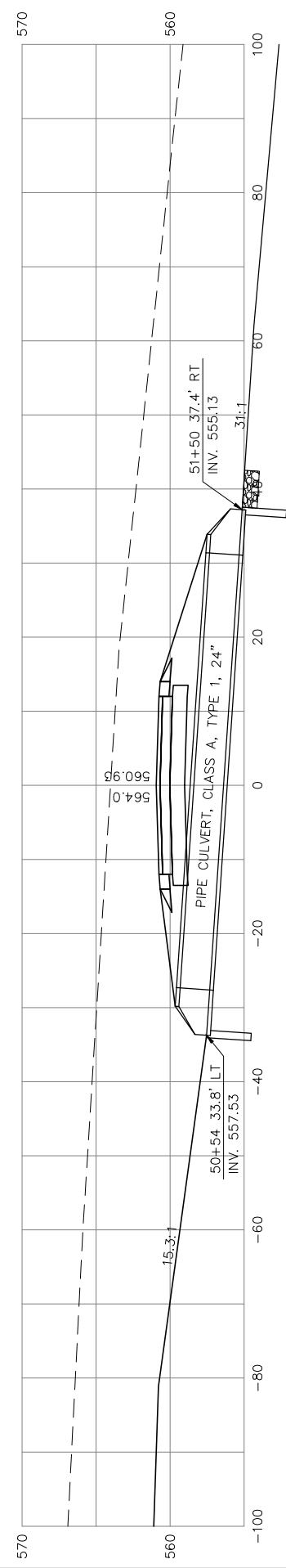
51+00



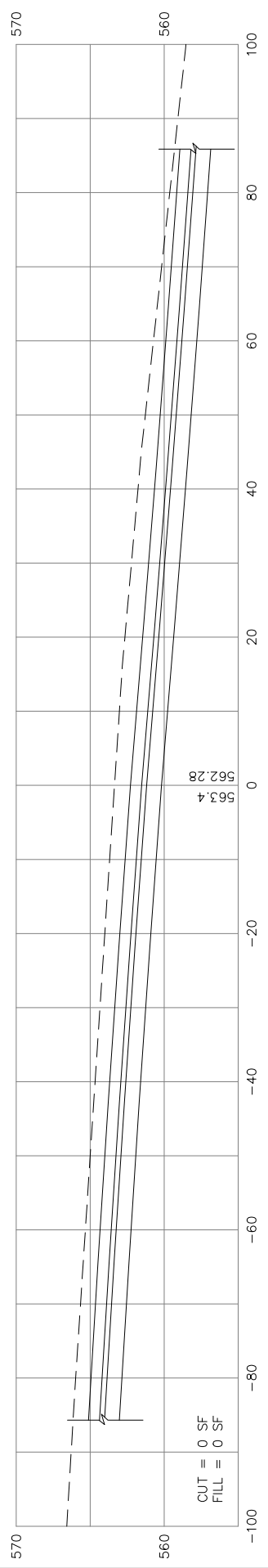
50+75
F.E. LT



50+50



50+00
FRANK SCOTT PARKWAY EAST



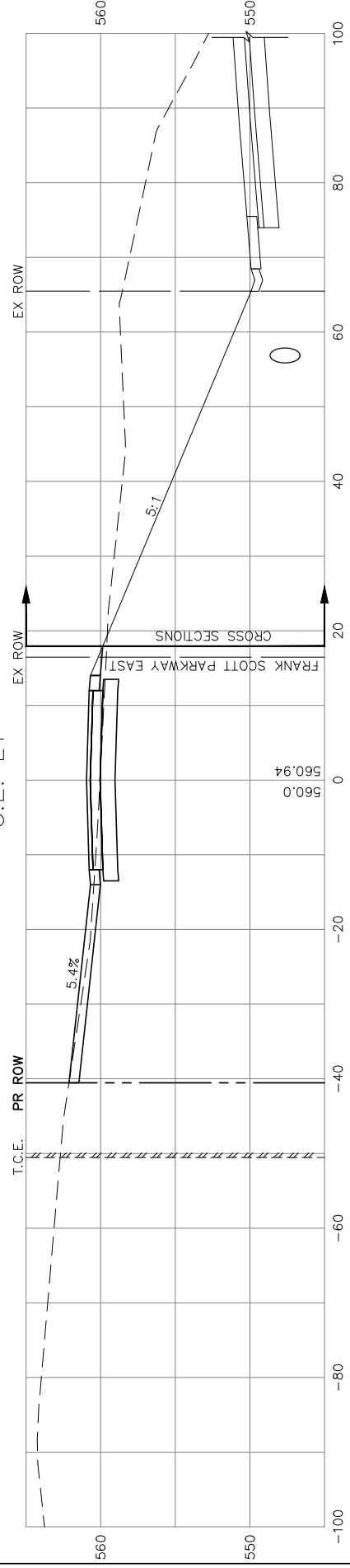
F.A.U. RTE.	SECTION	COUNTY	TOTAL SHEETS	SHEET NO.
9330	95-00301-03-PV	ST. CLAIR	166	148
STA.	50+00	TO STA.	51+60	
FED. ROAD DIST. NO.	ILLINOIS	FED. AID PROJECT		
CROSS SECTIONS FOR FRONTAGE ROAD				

CONTRACT NO.: 97372

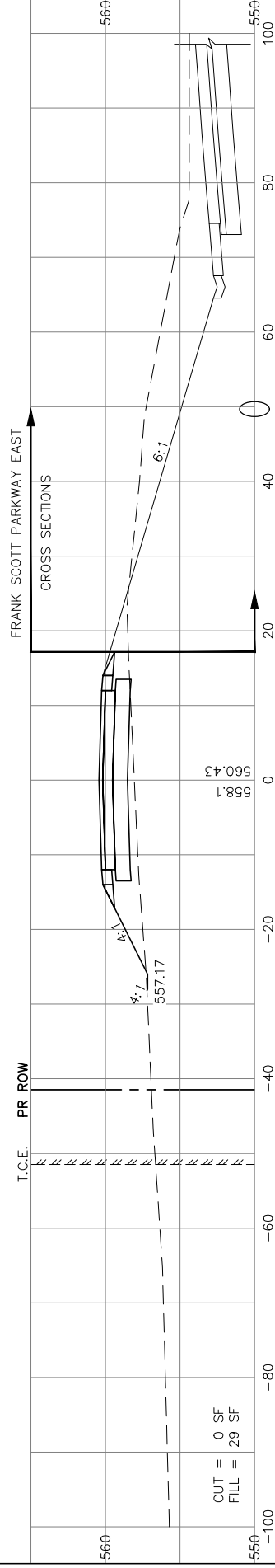
ORIGINAL SURVEYED	BY	DATE
SURVEY PLOTTED		
NOTE BOOK TEMPLATE		
AREAS		
AREAS CHECKED		
NO.		

FINAL SURVEYED	BY	DATE
SURVEY PLOTTED		
NOTE BOOK TEMPLATE		
AREAS		
AREAS CHECKED		
NO.		

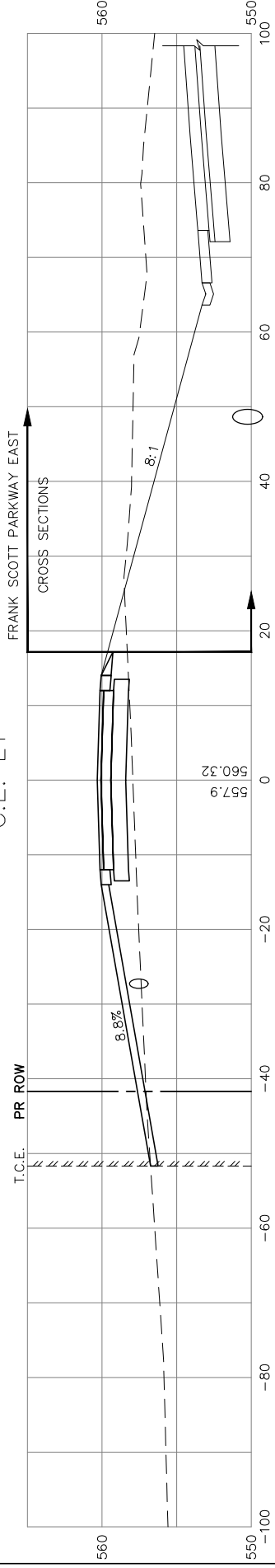
53+06
C.E. LT



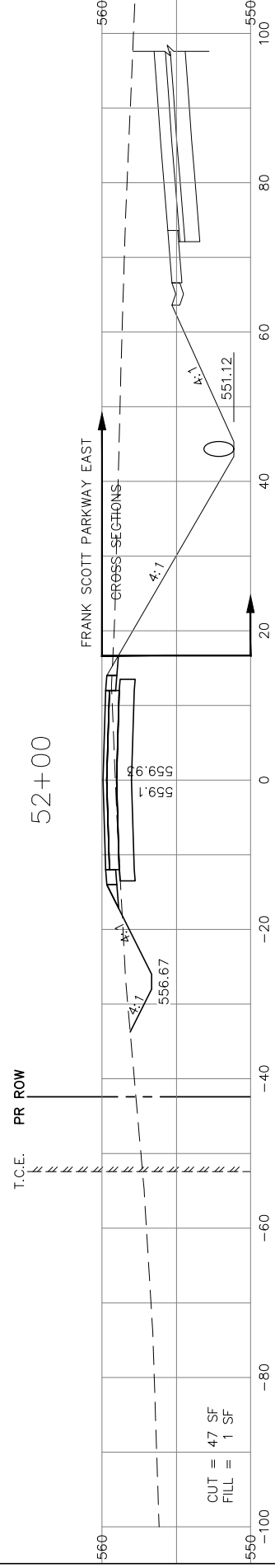
52+50



52+39
C.E. LT



52+00



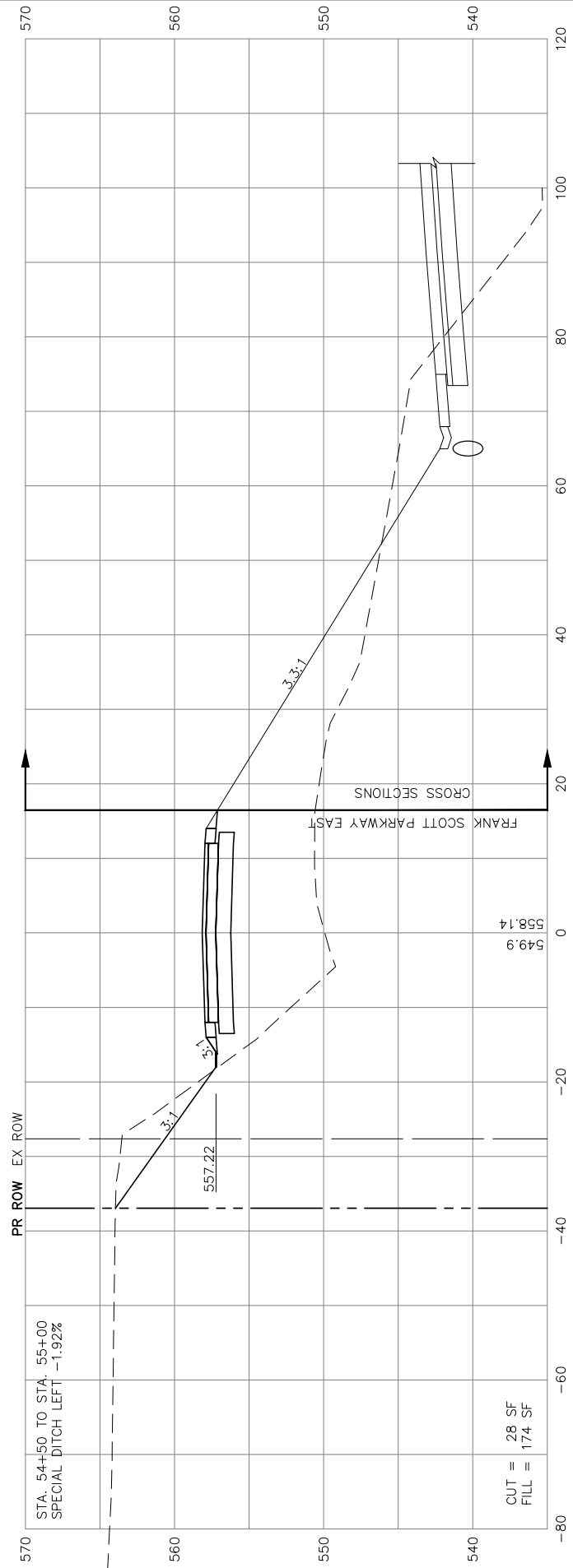
F.A.U. RTE.	SECTION	COUNTY	TOTAL SHEETS	SHEET NO.
9330	95-00301-03-PV	ST. CLAIR	166	149
STA.	52+00	TO STA.	53+06	
FED. ROAD DIST. NO.	ILLINOIS	FED. AID PROJECT		
CROSS SECTIONS FOR FRONTAGE ROAD				

CONTRACT NO.: 97372

FINAL SURVEYED	BY	DATE
SURVEY PLOTTED		
NOTE BOOK TEMPLATE		
AREAS		
NO. AREAS CHECKED		

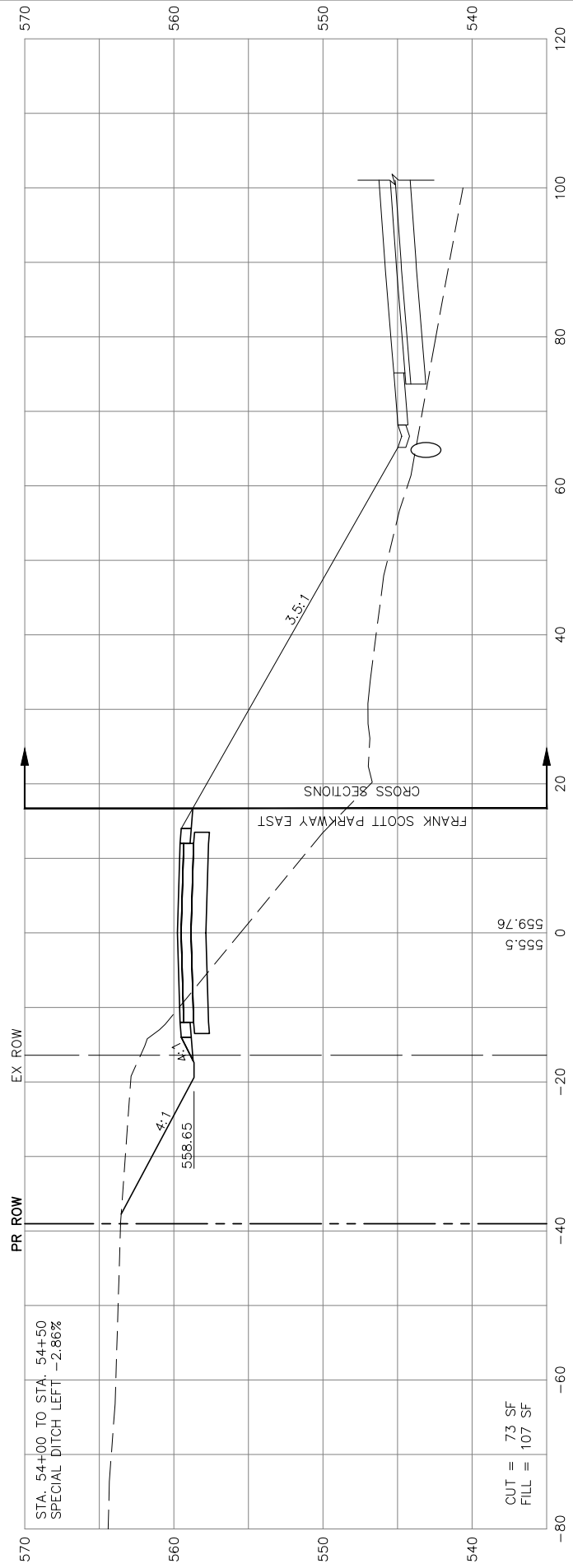
ORIGINAL SURVEYED	BY	DATE
SURVEY PLOTTED		
NOTE BOOK TEMPLATE		
AREAS		
NO. AREAS CHECKED		

54+50



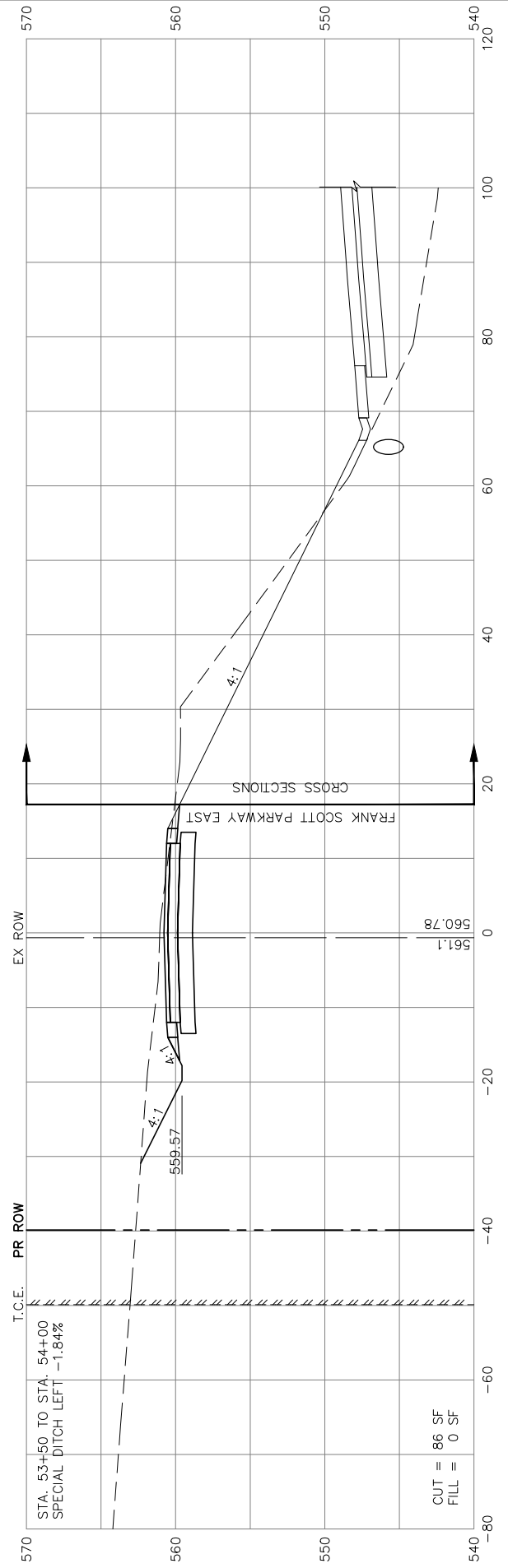
CUT = 28 SF
FILL = 174 SF

54+00



CUT = 73 SF
FILL = 107 SF

53+50



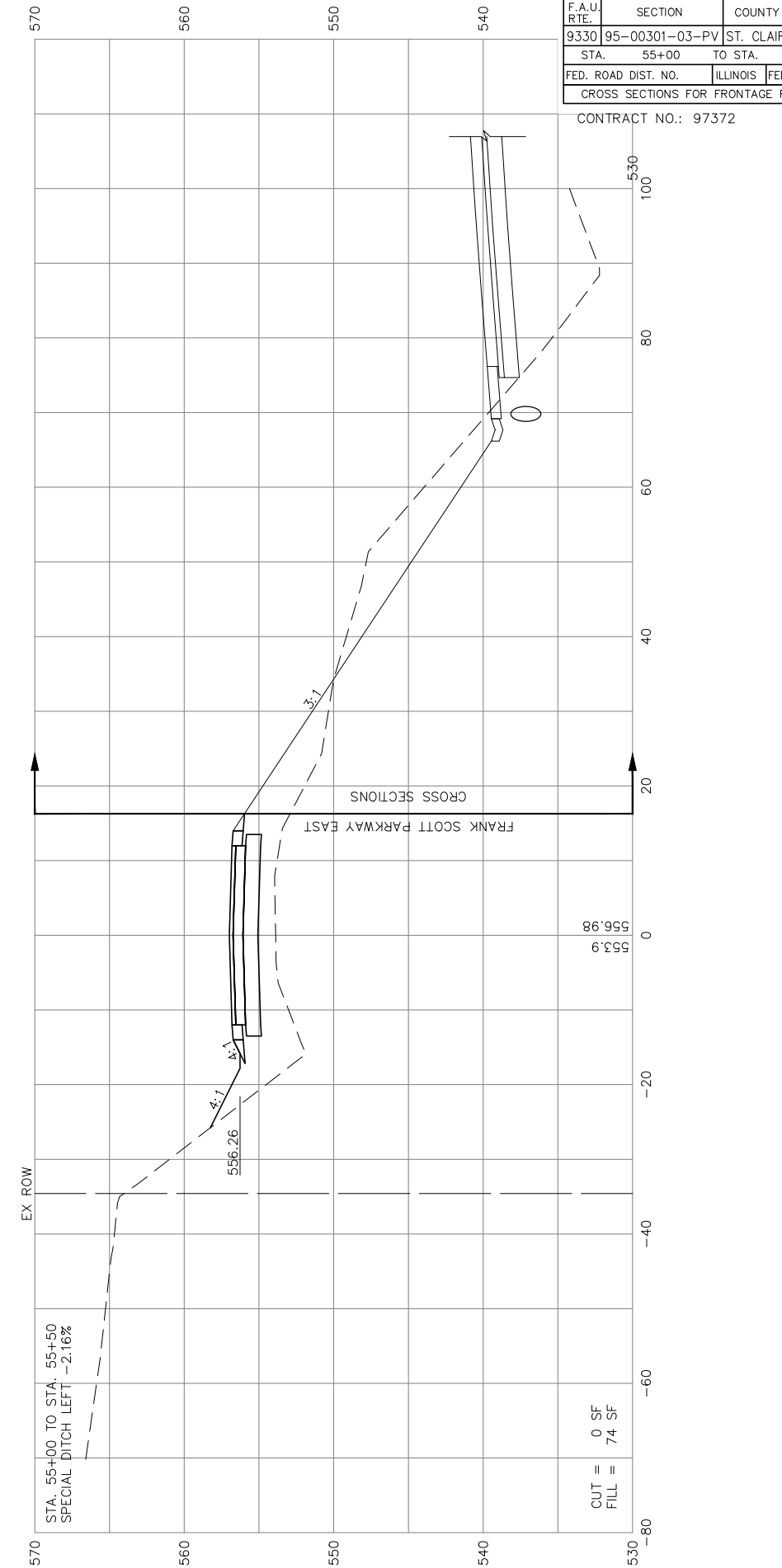
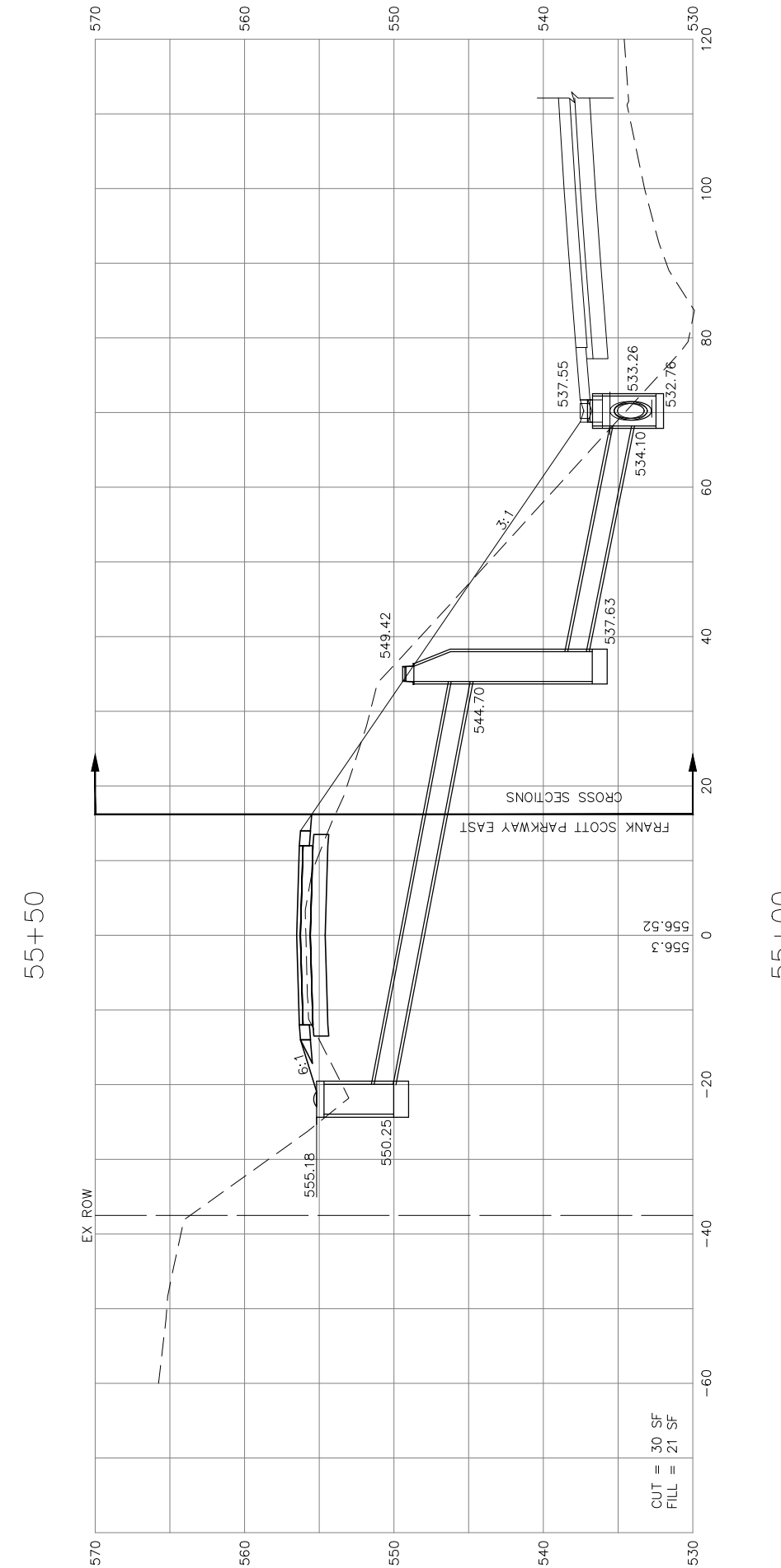
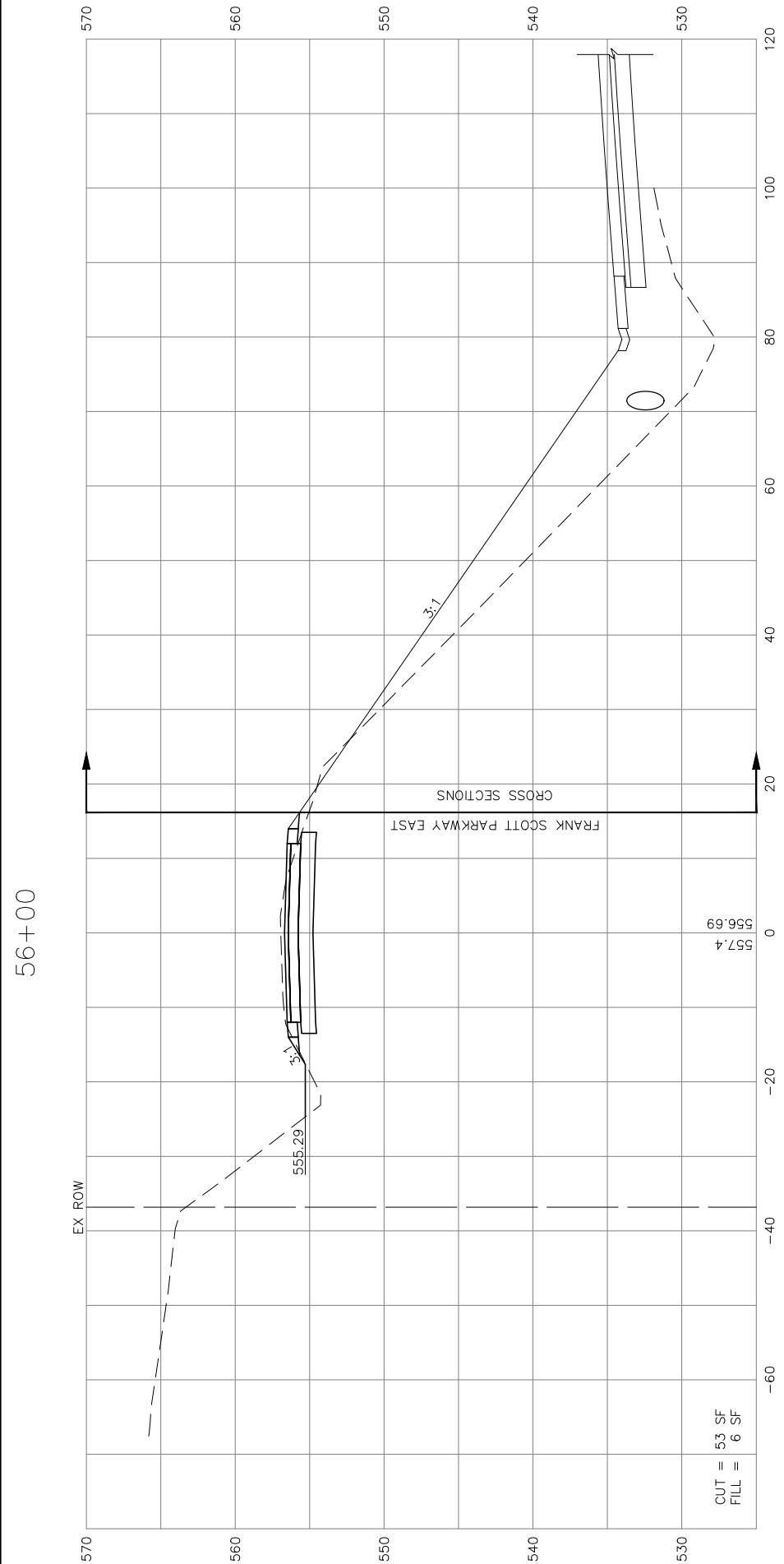
CUT = 86 SF
FILL = 0 SF

F.A.U. RTE.	SECTION	COUNTY	TOTAL SHEETS	SHEET NO.
9330	95-00301-03-PV	ST. CLAIR	166	150
STA.	53+50	TO STA.	54+50	
FED. ROAD DIST. NO.	ILLINOIS	FED. AID PROJECT		
CROSS SECTIONS FOR FRONTAGE ROAD				

CONTRACT NO.: 97372

FINAL SURVEYED	BY	DATE
SURVEY PLOTTED		
NOTE BOOK TEMPLATE		
AREAS CHECKED		
NO.		

ORIGINAL SURVEYED	BY	DATE
SURVEY PLOTTED		
NOTE BOOK TEMPLATE		
AREAS CHECKED		
NO.		



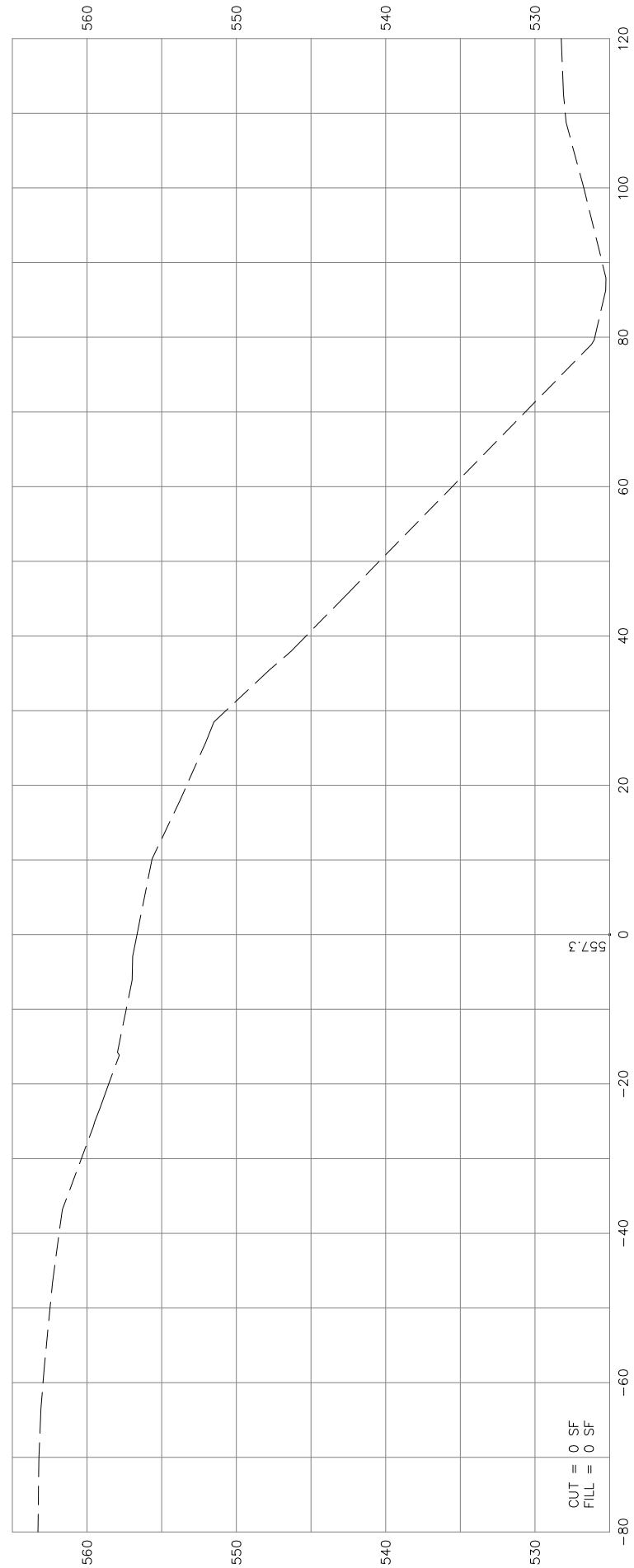
F.A.U. RTE.	SECTION	COUNTY	TOTAL SHEETS	SHEET NO.
9330	95-00301-03-PV	ST. CLAIR	166	151
STA. 55+00	TO STA. 56+00			
FED. ROAD DIST. NO.	ILLINOIS	FED. AID PROJECT		
CROSS SECTIONS FOR FRONTAGE ROAD				

CONTRACT NO.: 97372

FINAL SURVEYED	BY	DATE
SURVEY PLOTTED		
NOTE BOOK TEMPLATE		
AREAS		
NO. AREAS CHECKED		

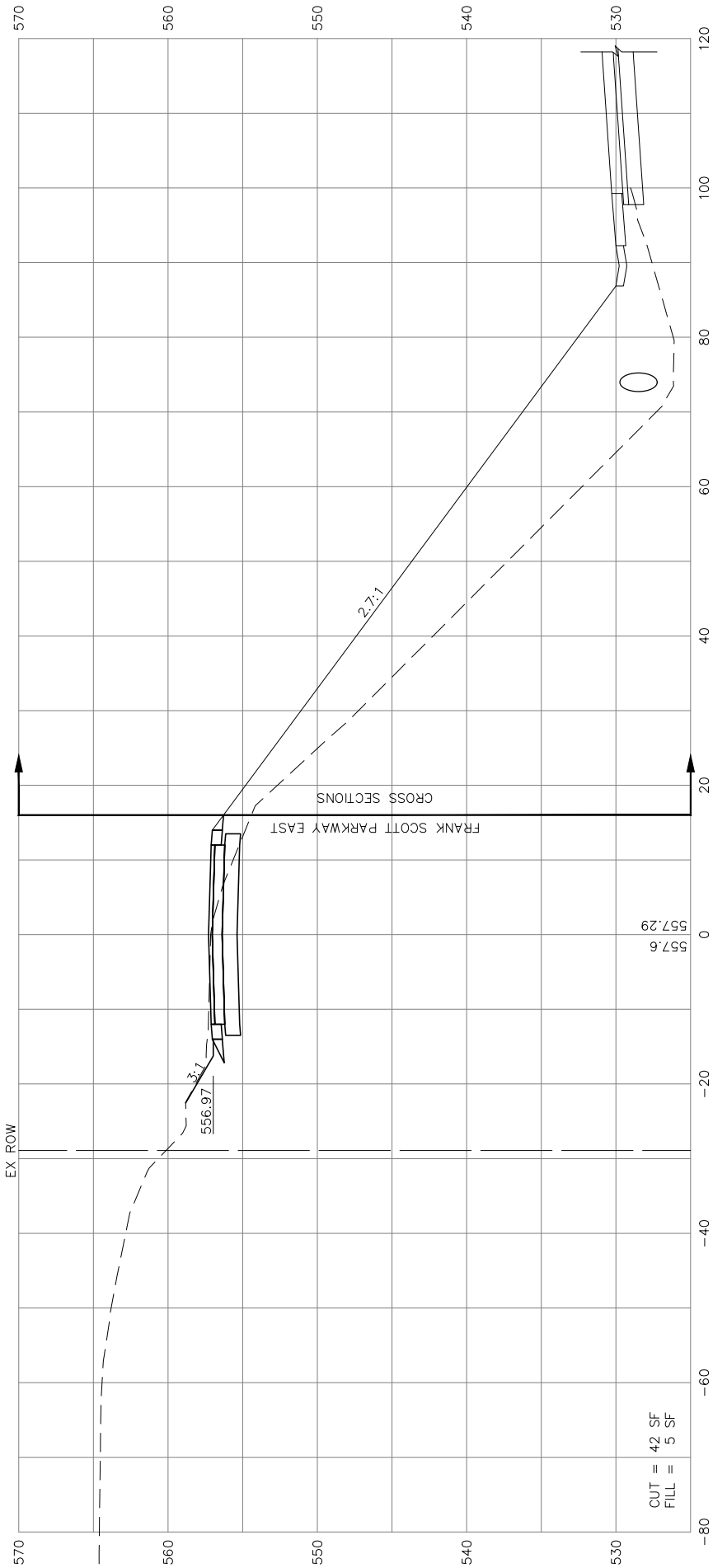
ORIGINAL SURVEYED	BY	DATE
SURVEY PLOTTED		
NOTE BOOK TEMPLATE		
AREAS		
NO. AREAS CHECKED		

57+50



CUT = 0 SF
FILL = 0 SF

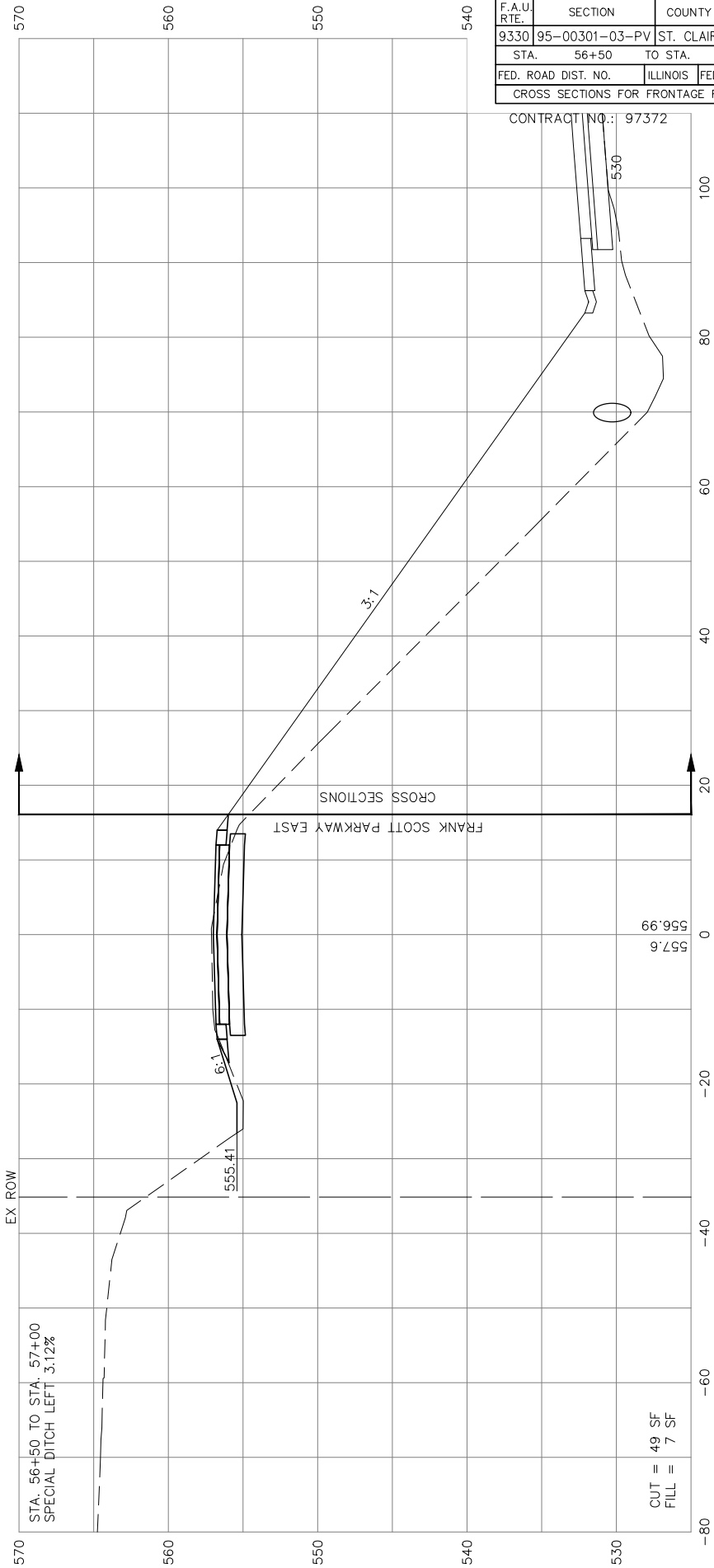
57+00



557.6
557.29

CUT = 42 SF
FILL = 5 SF

56+50



557.6
556.99

CUT = 49 SF
FILL = 7 SF

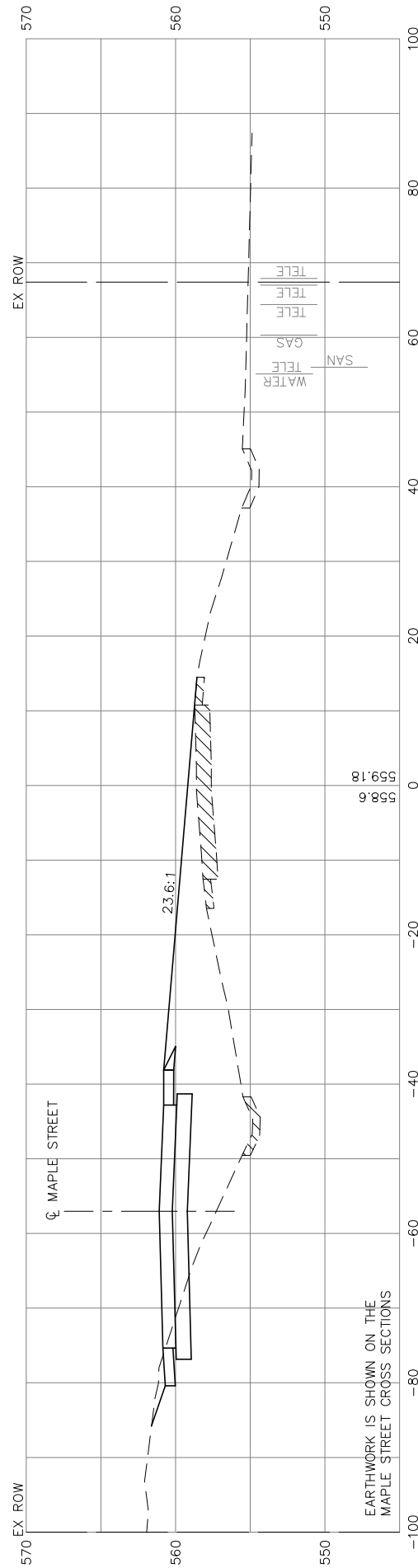
F.A.U. RTE.	SECTION	COUNTY	TOTAL SHEETS	SHEET NO.
9330	95-00301-03-PV	ST. CLAIR	166	152
STA. 56+50	TO STA. 57+50			
FED. ROAD DIST. NO.	ILLINOIS	FED. AID PROJECT		
CROSS SECTIONS FOR FRONTAGE ROAD				

CONTRACT NO.: 97372

FINAL SURVEYED	BY	DATE
SURVEY PLOTTED		
NOTE BOOK TEMPLATE		
AREAS CHECKED		
NO.		

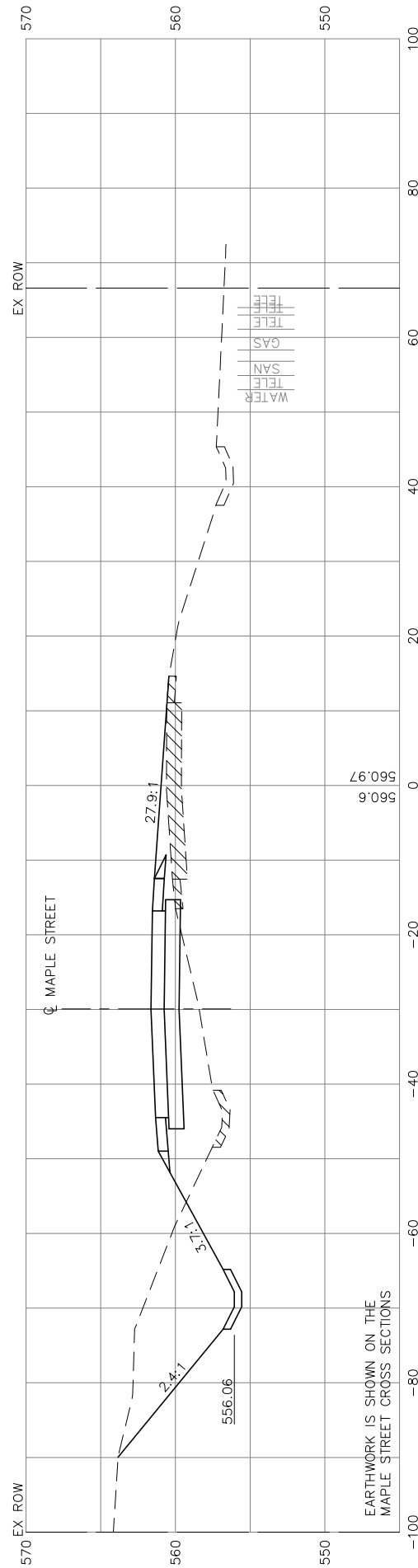
ORIGINAL SURVEYED	BY	DATE
SURVEY PLOTTED		
NOTE BOOK TEMPLATE		
AREAS CHECKED		
NO.		

1169+50



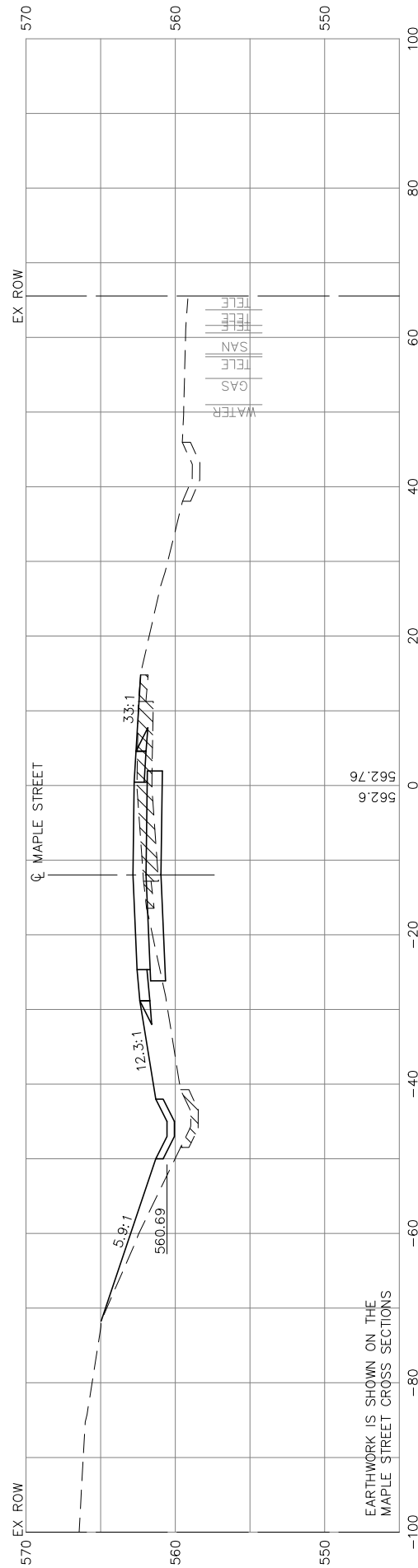
EARTHWORK IS SHOWN ON THE
MAPLE STREET CROSS SECTIONS

1169+00



EARTHWORK IS SHOWN ON THE
MAPLE STREET CROSS SECTIONS

1168+50



EARTHWORK IS SHOWN ON THE
MAPLE STREET CROSS SECTIONS

F.A.U. RTE.	SECTION	COUNTY	TOTAL SHEETS	SHEET NO.
9330	95-00301-03-PV	ST. CLAIR	166	154
STA.	1168+50	TO STA.	1169+50	
FED. ROAD DIST. NO.	ILLINOIS	FED. AID PROJECT		
CROSS SECTIONS FOR EXISTING MAPLE STREET				

CONTRACT NO.: 97372

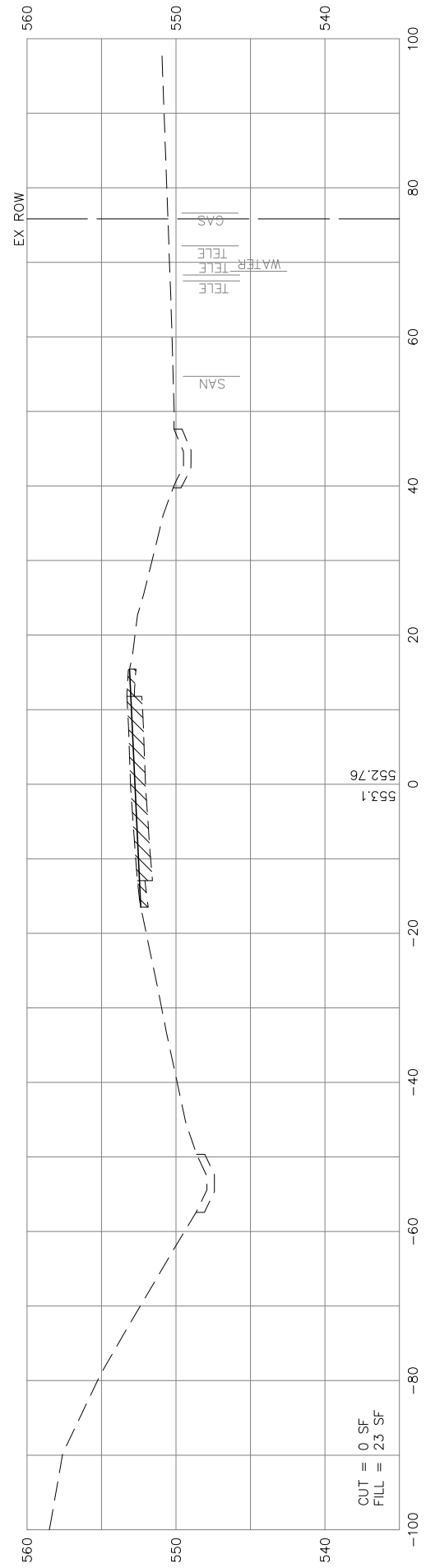
FINAL SURVEYED	BY	DATE
SURVEY PLOTTED		
NOTE BOOK TEMPLATE		
AREAS CHECKED		
NO.		

ORIGINAL SURVEYED	BY	DATE
SURVEY PLOTTED		
NOTE BOOK TEMPLATE		
AREAS CHECKED		
NO.		

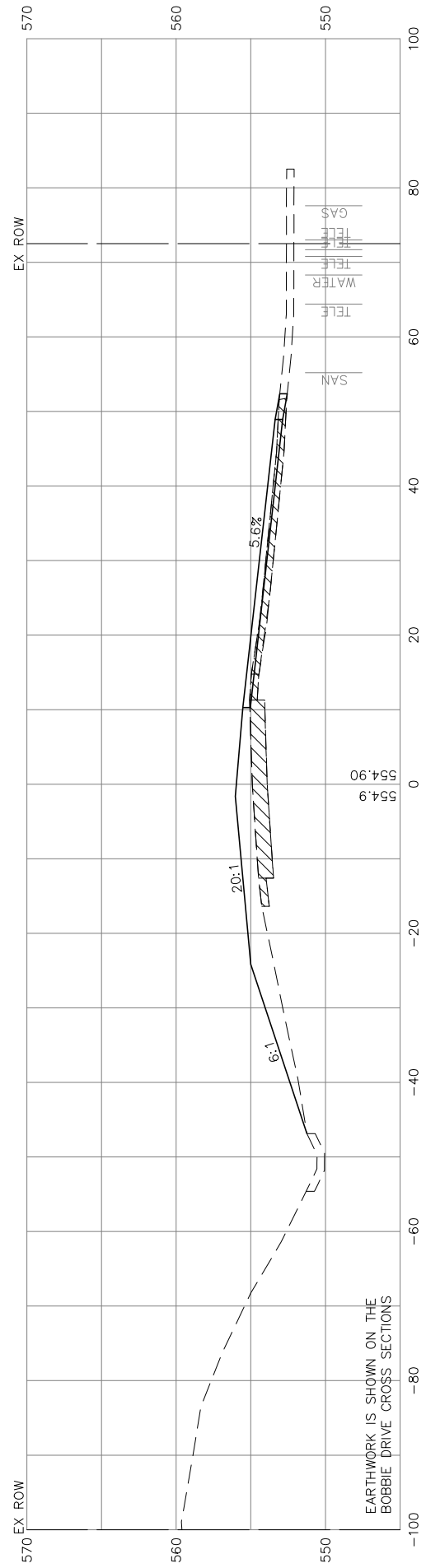
F.A.U. RTE.	SECTION	COUNTY	TOTAL SHEETS	SHEET NO.
9330	95-00301-03-PV	ST. CLAIR	166	155
STA.	1170+00	TO STA.	1171+00	
FED. ROAD DIST. NO.	ILLINOIS	FED. AID PROJECT		
CROSS SECTIONS FOR EXISTING MAPLE STREET				

CONTRACT NO.: 97372

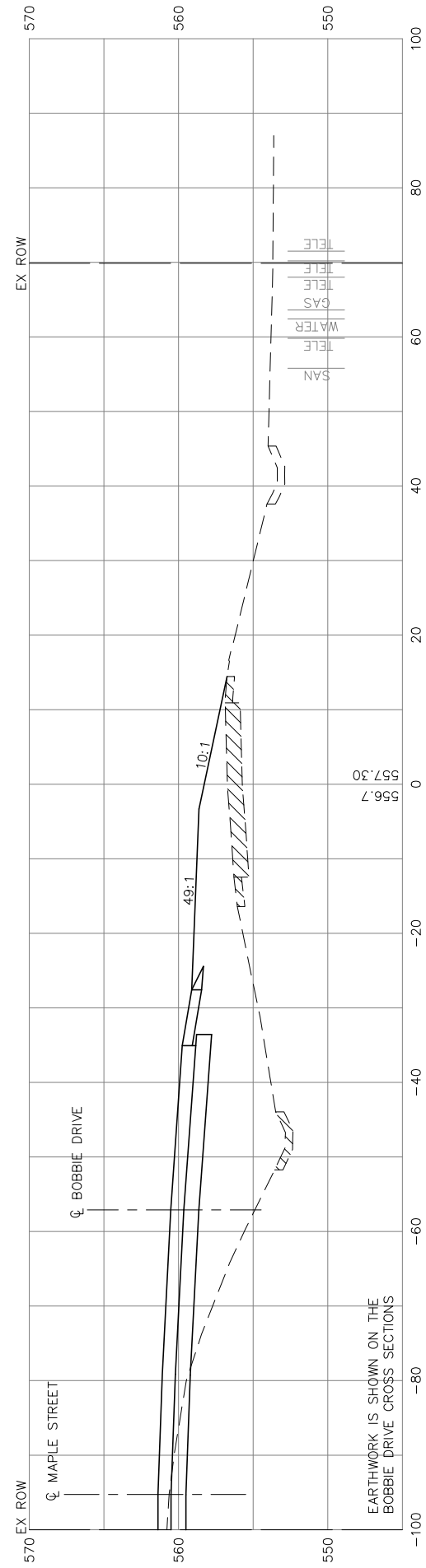
1171+00



1170+50



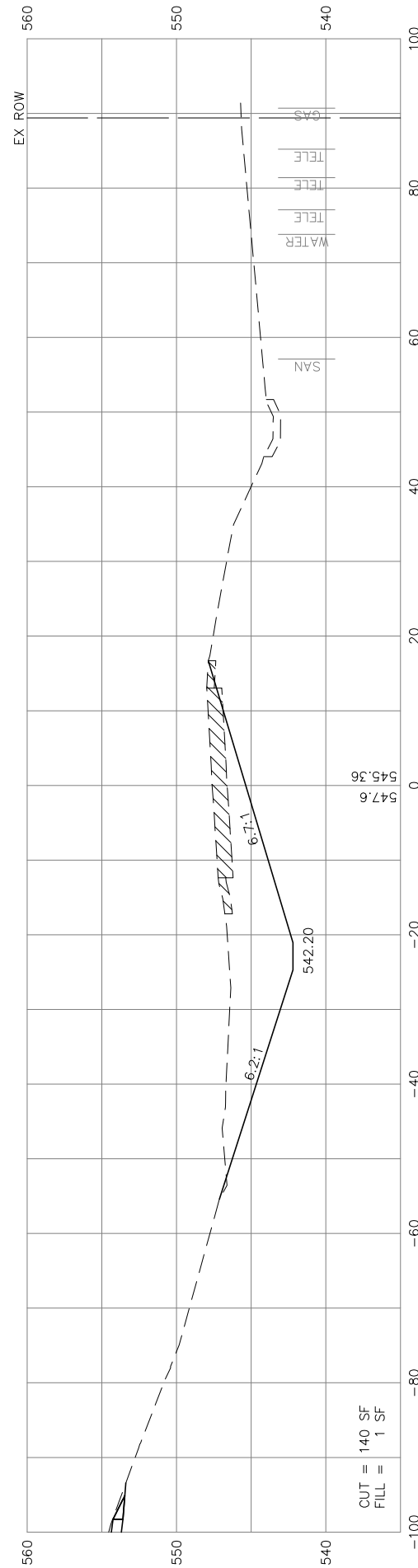
1170+00



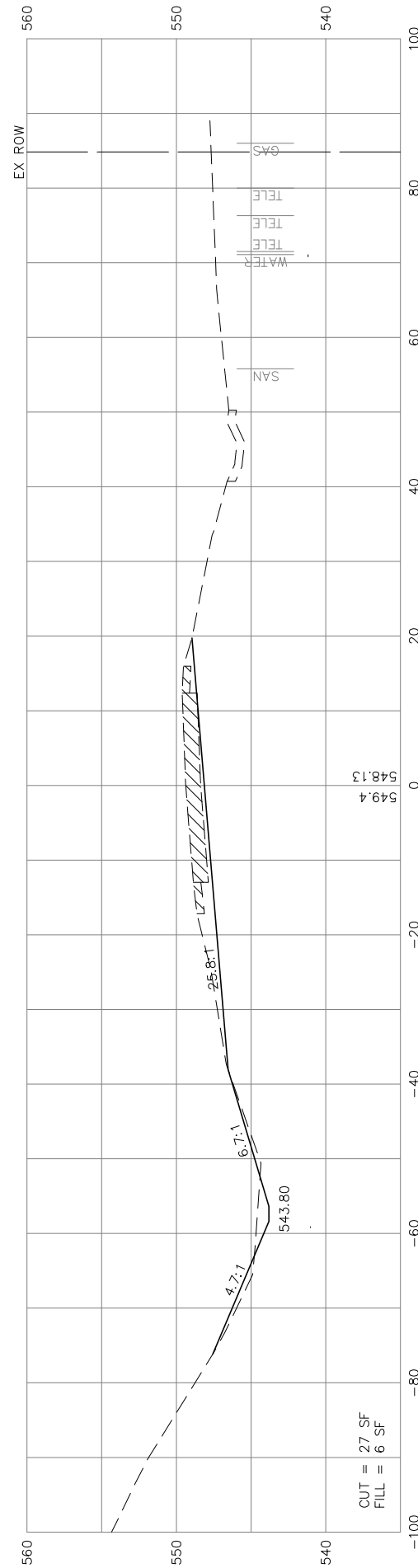
FINAL SURVEYED	BY	DATE
SURVEY PLOTTED		
NOTE BOOK TEMPLATE		
AREAS CHECKED		
NO.		

ORIGINAL SURVEYED	BY	DATE
SURVEY PLOTTED		
NOTE BOOK TEMPLATE		
AREAS CHECKED		
NO.		

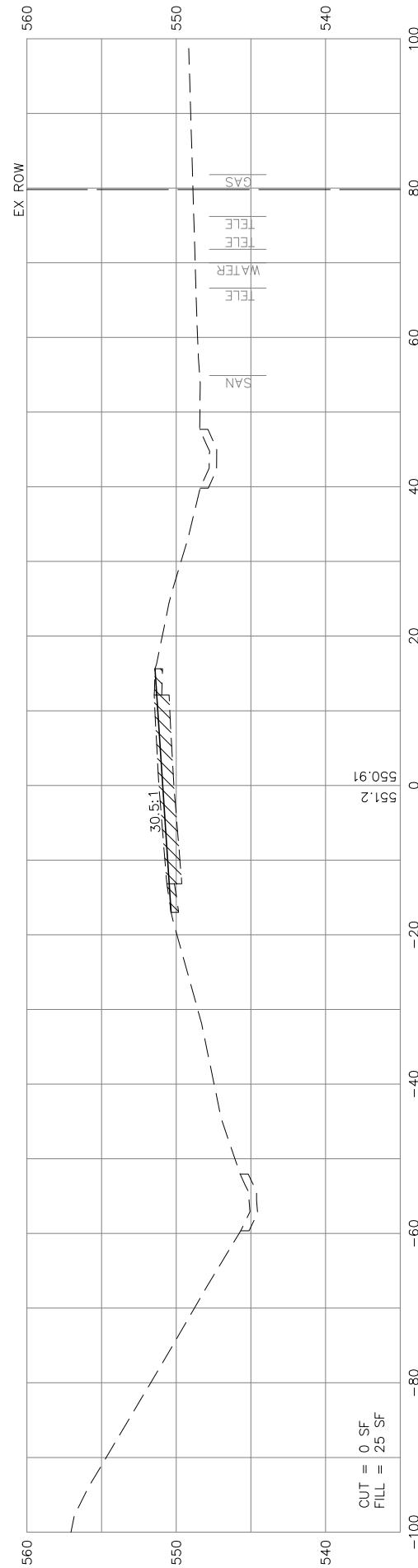
1172+50



1172+00



1171+50



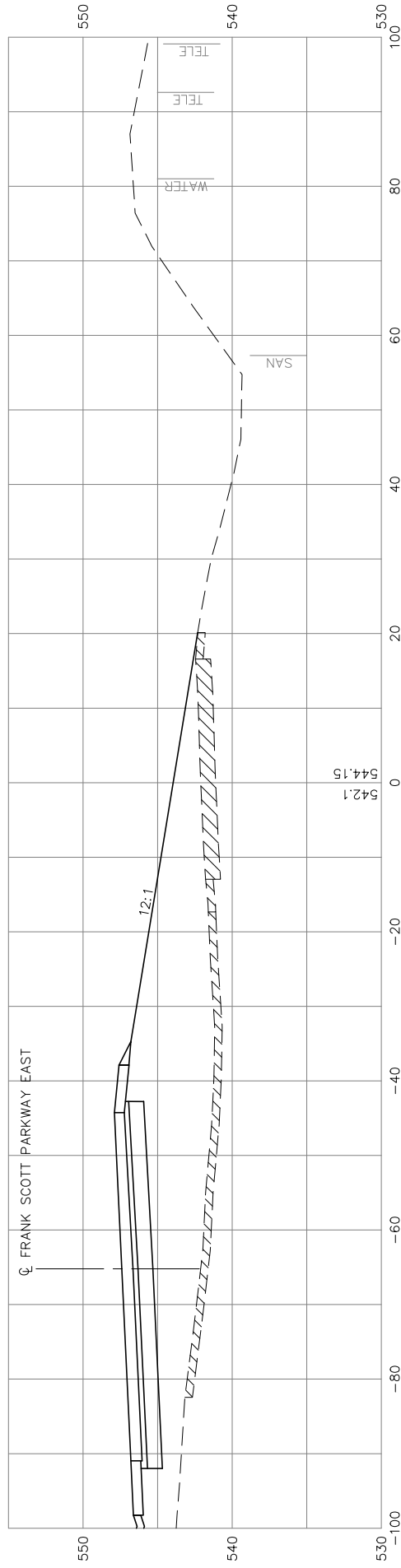
F.A.U. RTE.	SECTION	COUNTY	TOTAL SHEETS	SHEET NO.
9330	95-00301-03-PV	ST. CLAIR	166	156
STA.	1171+50	TO STA.	1172+50	
FED. ROAD DIST. NO.	ILLINOIS	FED. AID PROJECT		
CROSS SECTIONS FOR EXISTING MAPLE STREET				

CONTRACT NO.: 97372

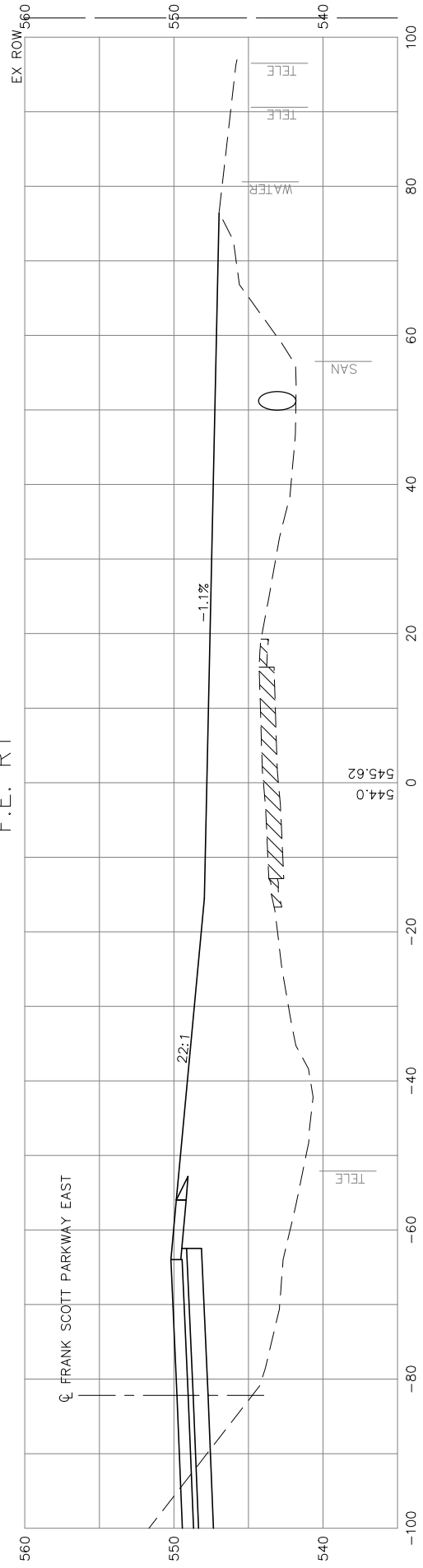
ORIGINAL SURVEYED	BY	DATE
SURVEY PLOTTED		
NOTE BOOK TEMPLATE		
AREAS CHECKED		
NO.		

FINAL SURVEYED	BY	DATE
SURVEY PLOTTED		
NOTE BOOK TEMPLATE		
AREAS CHECKED		
NO.		

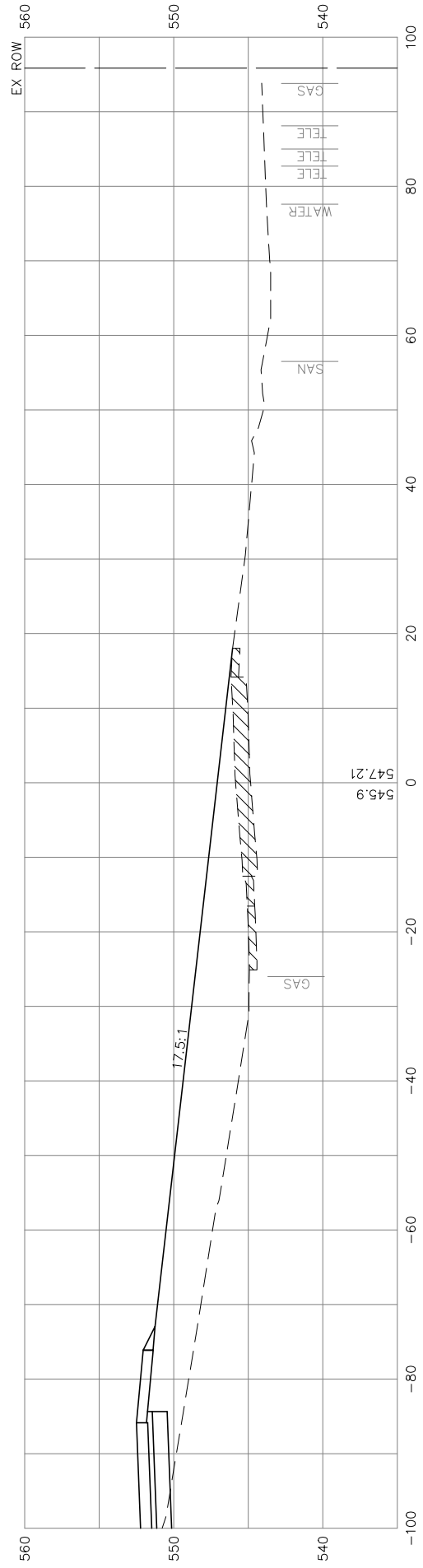
1174+00



1173+50
F.E. RT



1173+00



F.A.U. RTE.	SECTION	COUNTY	TOTAL SHEETS	SHEET NO.
9330	95-00301-03-PV	ST. CLAIR	166	157
STA.	1173+00	TO STA.	1174+00	
FED. ROAD DIST. NO.	ILLINOIS	FED. AID PROJECT		
CROSS SECTIONS FOR EXISTING MAPLE STREET				

CONTRACT NO.: 97372

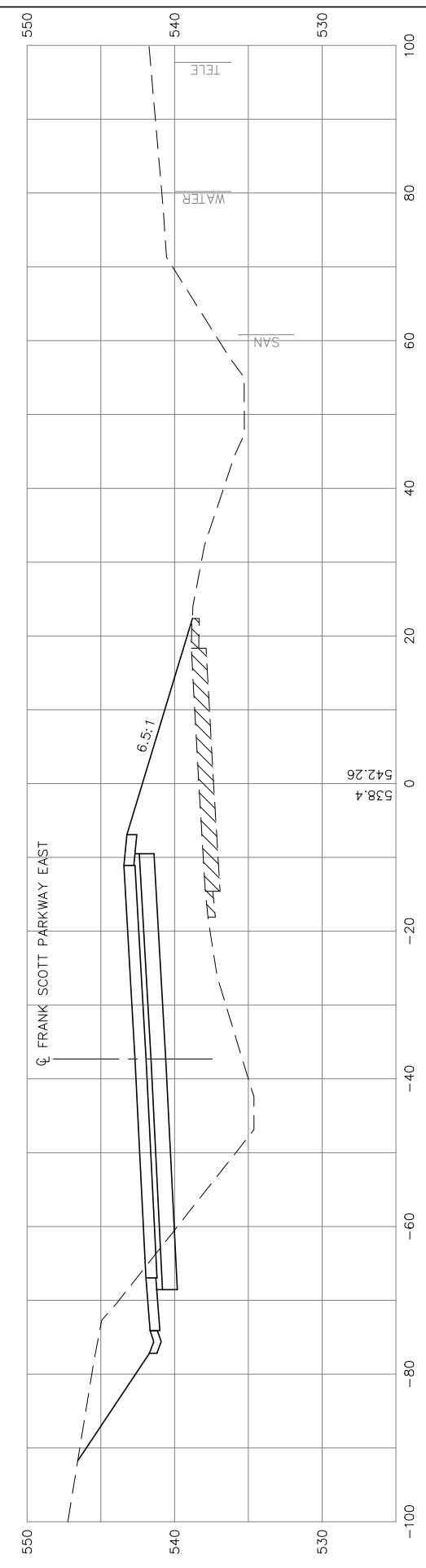
FINAL SURVEYED	BY	DATE
SURVEY PLOTTED		
NOTE BOOK TEMPLATE		
AREAS		
NO. AREAS CHECKED		

ORIGINAL SURVEYED	BY	DATE
SURVEY PLOTTED		
NOTE BOOK TEMPLATE		
AREAS		
NO. AREAS CHECKED		

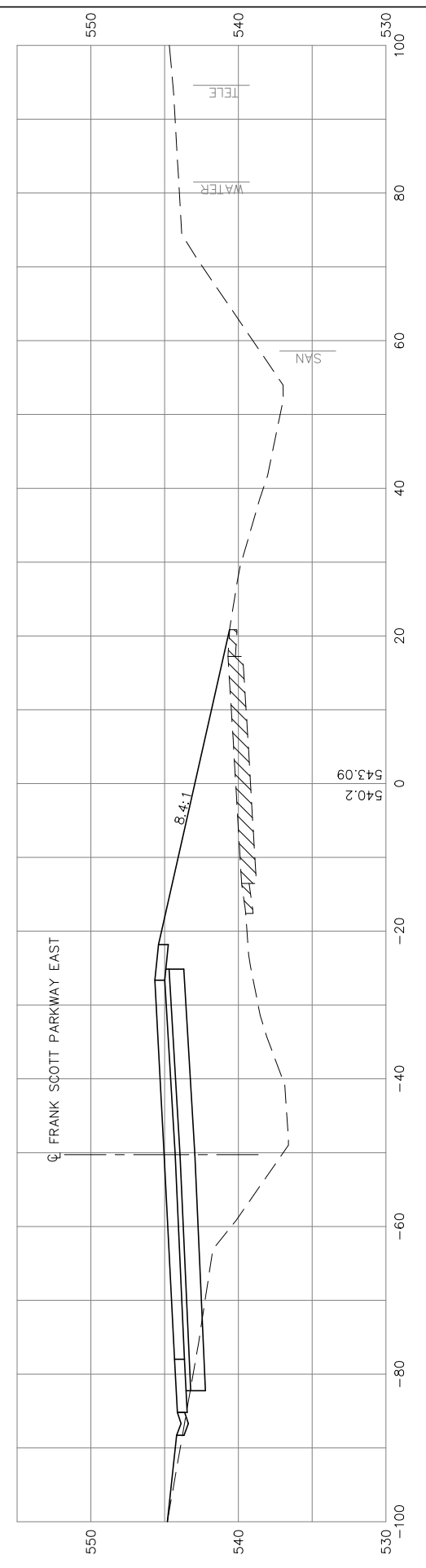
F.A.U. RTE.	SECTION	COUNTY	TOTAL SHEETS	SHEET NO.
9330	95-00301-03-PV	ST. CLAIR	166	158
STA.	1174+50	TO STA.	1175+00	
FED. ROAD DIST. NO.	ILLINOIS	FED. AID PROJECT		
CROSS SECTIONS FOR EXISTING MAPLE STREET				

CONTRACT NO.: 97372

1175+00



1174+50



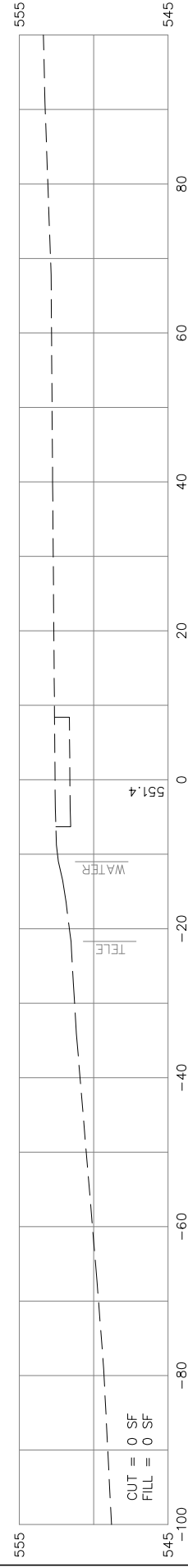
ORIGINAL SURVEYED
 SURVEY PLOTTED
 NOTE BOOK TEMPLATE
 AREAS
 NO. _____ AREAS CHECKED.

FINAL SURVEYED
 SURVEY PLOTTED
 NOTE BOOK TEMPLATE
 AREAS
 NO. _____ AREAS CHECKED.

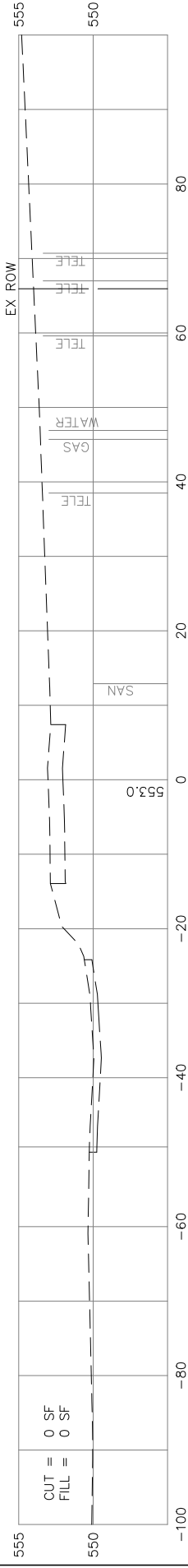
BY _____

DATE _____

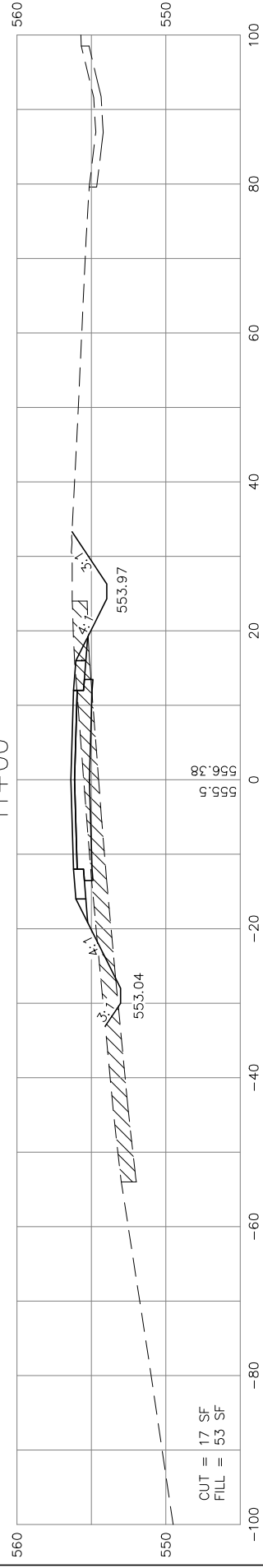
12+00



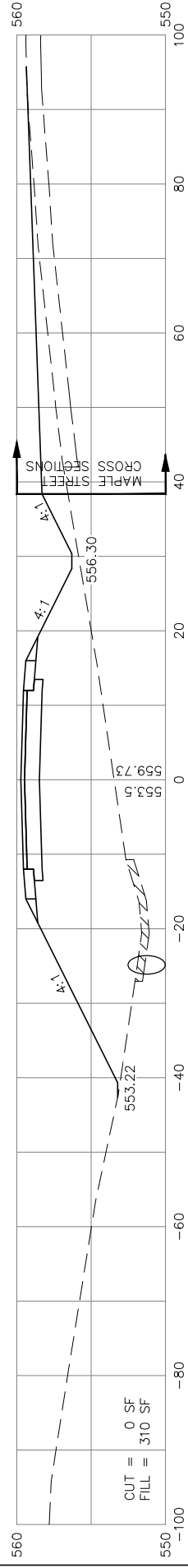
11+50



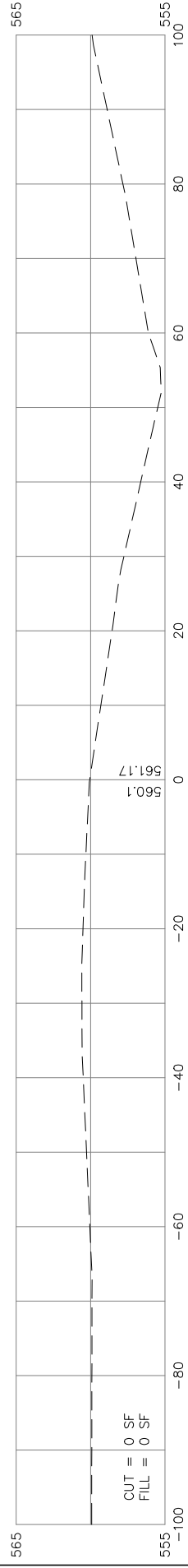
11+00



10+50



10+00



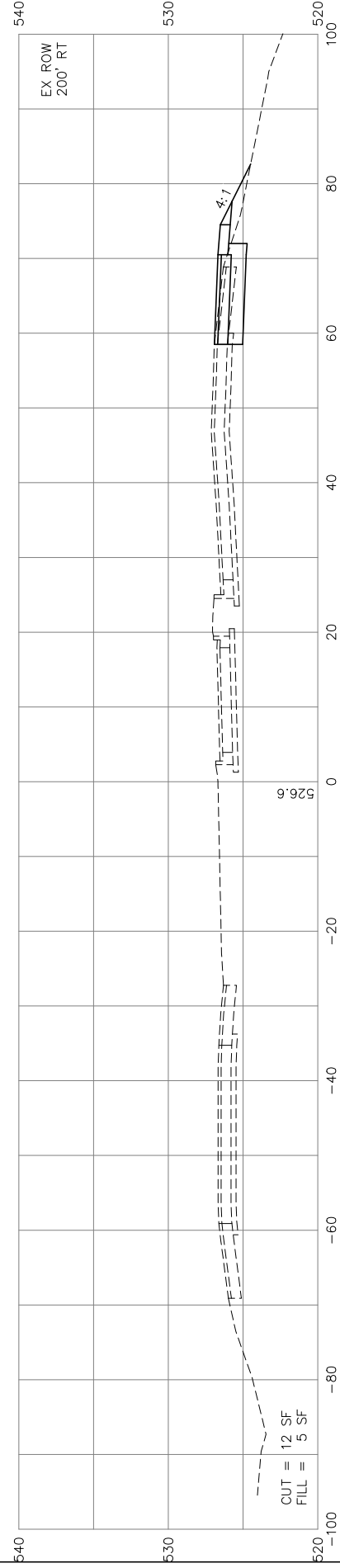
F.A.U. RTE.	SECTION	COUNTY	TOTAL SHEETS	SHEET NO.
9330	95-00301-03-PV	ST. CLAIR	166	159
STA. 10+00 TO STA. 12+00				
FED. ROAD DIST. NO.		ILLINOIS	FED. AID PROJECT	
CROSS SECTIONS FOR BOBBIE DRIVE				

CONTRACT NO.: 97372

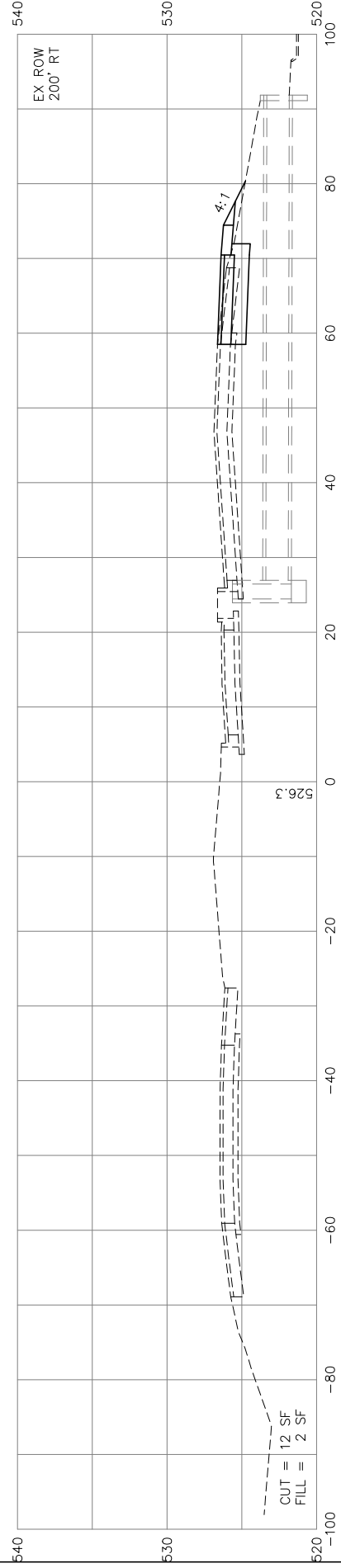
ORIGINAL SURVEYED	BY	DATE
SURVEY PLOTTED		
NOTE BOOK TEMPLATE		
AREAS		
AREAS CHECKED		
NO.		

FINAL SURVEYED	BY	DATE
SURVEY PLOTTED		
NOTE BOOK TEMPLATE		
AREAS		
AREAS CHECKED		
NO.		

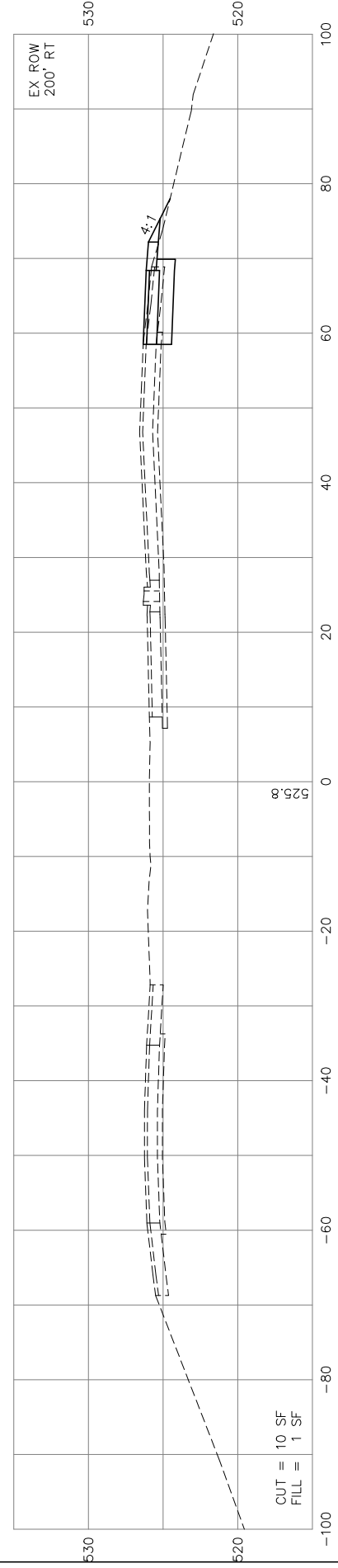
195+50



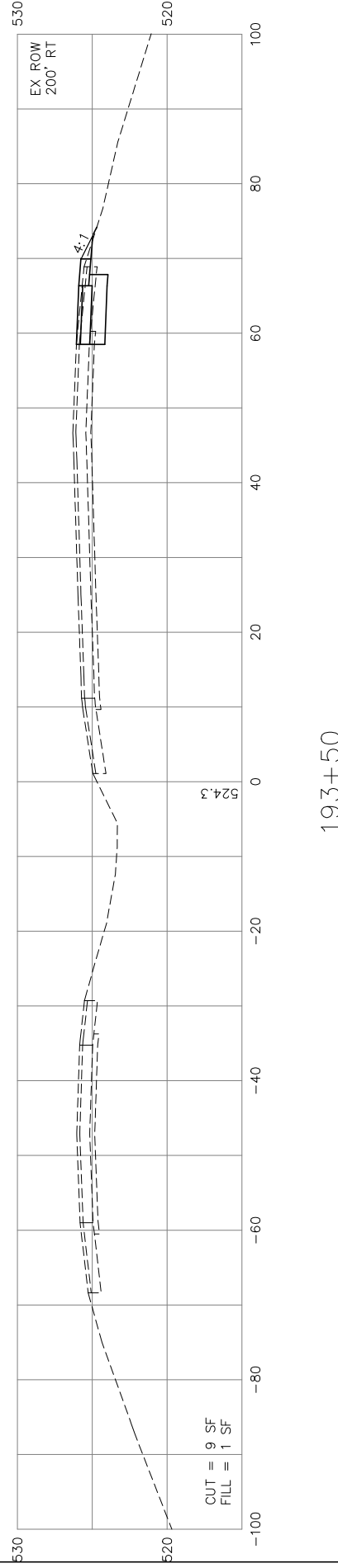
195+00



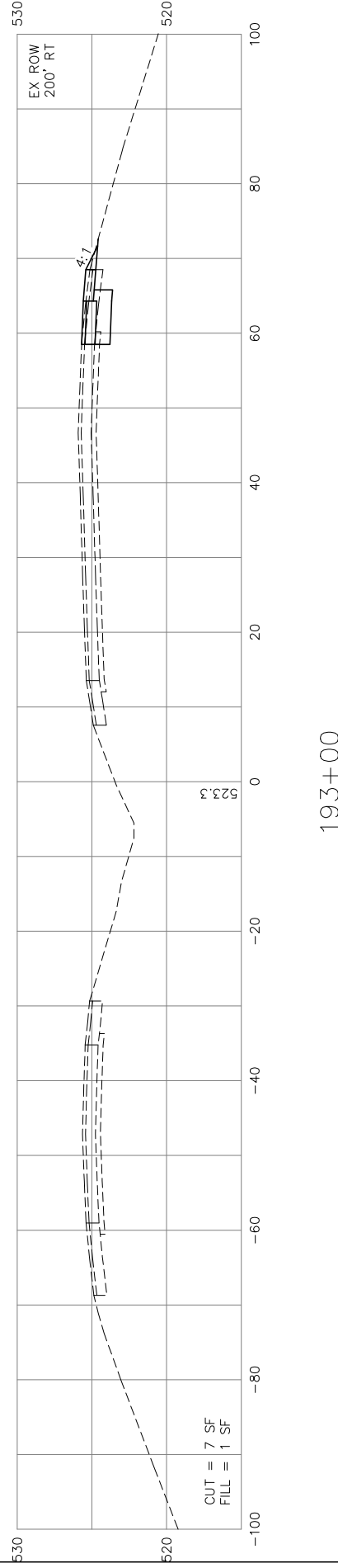
194+50



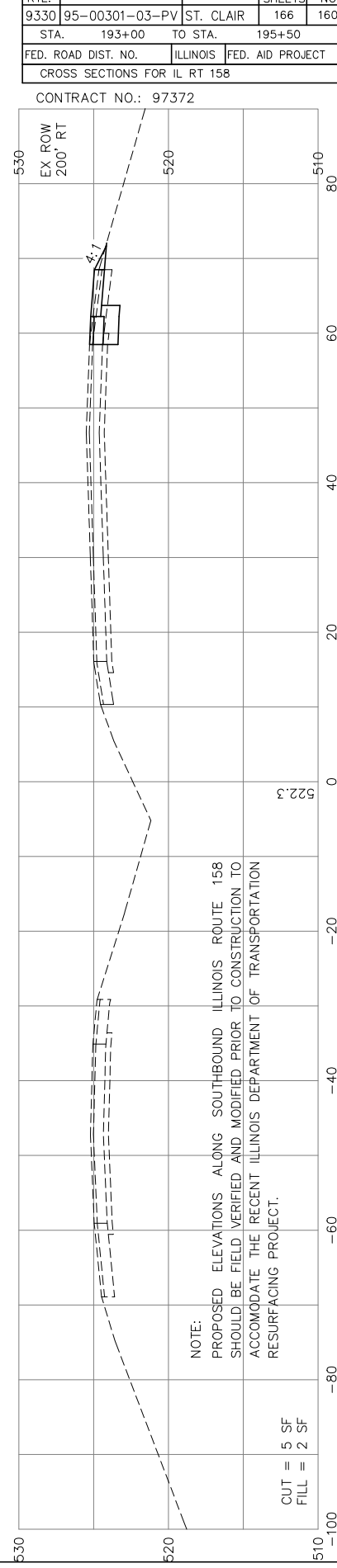
194+00



193+50



193+00



NOTE:
PROPOSED ELEVATIONS ALONG SOUTHBOUND ILLINOIS ROUTE 158
SHOULD BE FIELD VERIFIED AND MODIFIED PRIOR TO CONSTRUCTION TO
ACCOMMODATE THE RECENT ILLINOIS DEPARTMENT OF TRANSPORTATION
RESURFACING PROJECT.

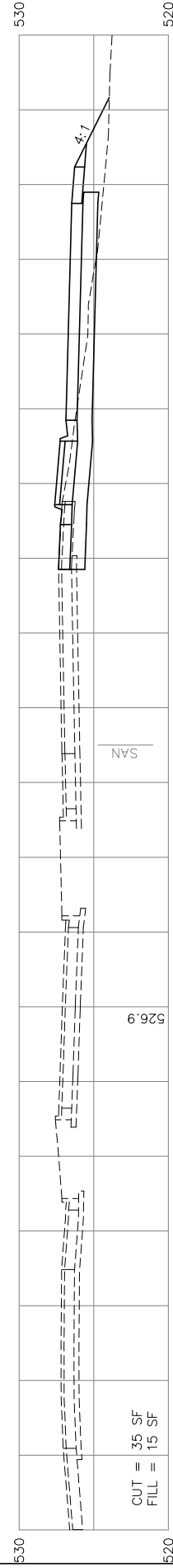
F.A.U. RT.	SECTION	COUNTY	TOTAL SHEETS	SHEET NO.
9330	95-00301-03-PV	ST. CLAIR	166	160
STA.	193+00	TO STA.	195+50	
FED. ROAD DIST. NO.	ILLINOIS	FED. AID PROJECT		
CROSS SECTIONS FOR IL RT 158				

CONTRACT NO.: 97372

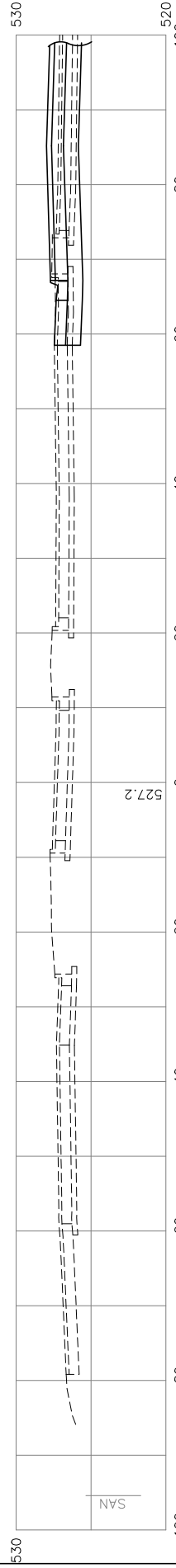
ORIGINAL SURVEYED	BY	DATE
SURVEY PLOTTED		
NOTE BOOK TEMPLATE		
AREAS CHECKED		
NO.		

FINAL SURVEYED	BY	DATE
SURVEY PLOTTED		
NOTE BOOK TEMPLATE		
AREAS CHECKED		
NO.		

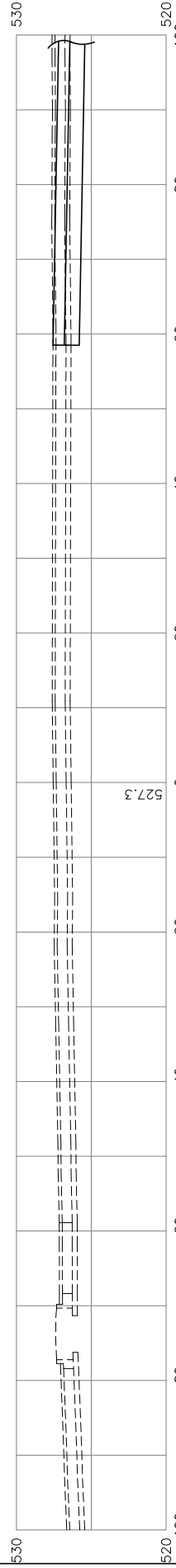
199+00



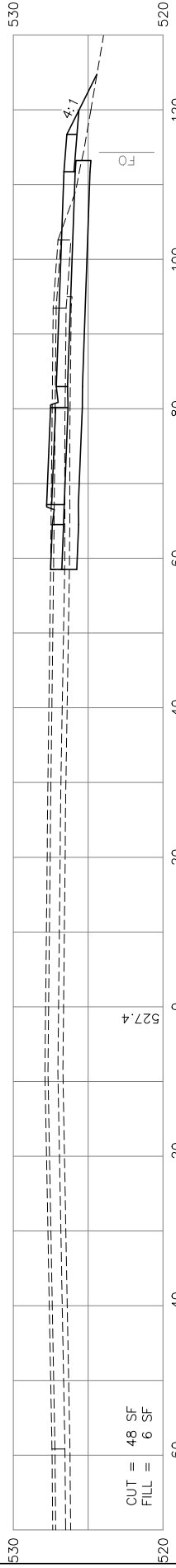
198+50 FRANK SCOTT PARKWAY EAST



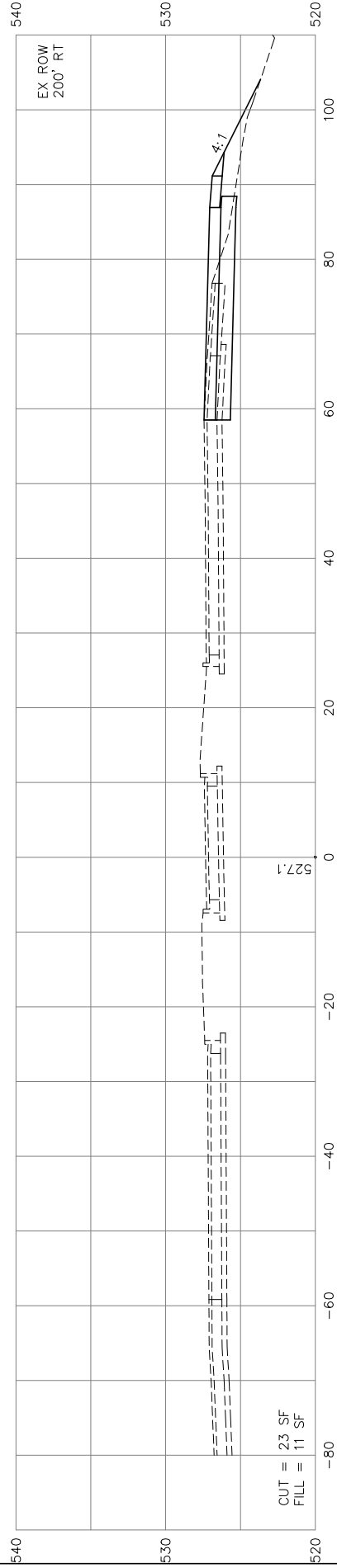
198+00 WHERRY ROAD FRANK SCOTT PARKWAY EAST



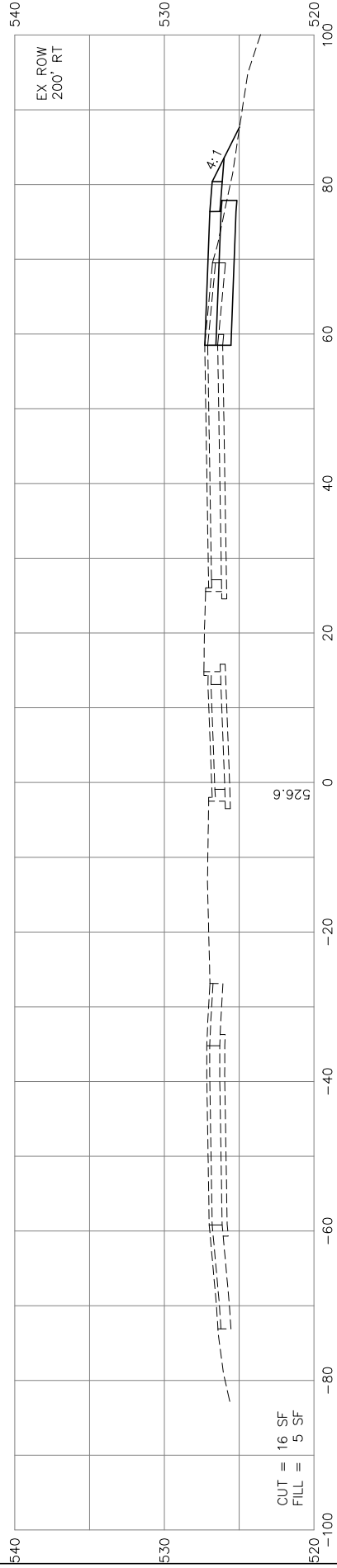
197+50 WHERRY ROAD FRANK SCOTT PARKWAY EAST



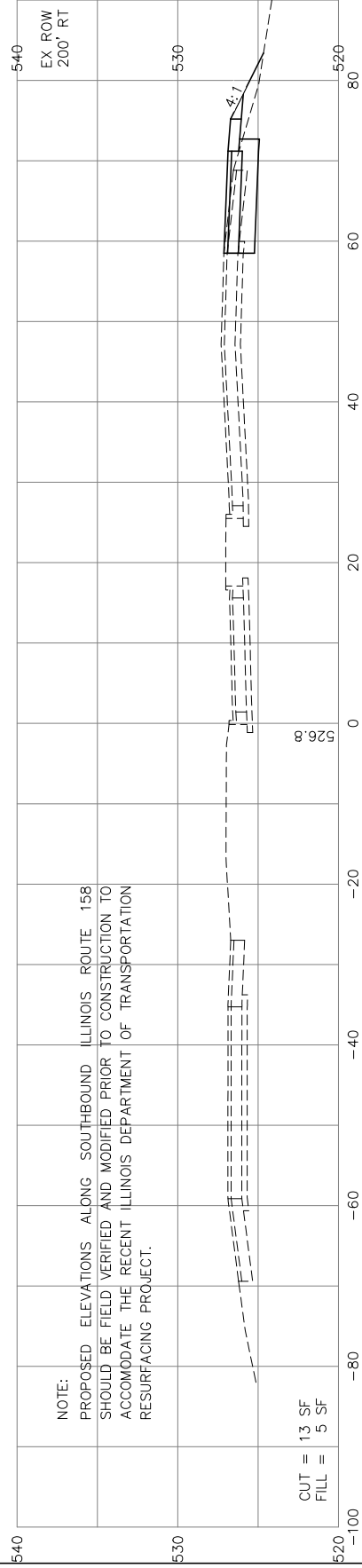
197+00



196+50



196+00



NOTE:
PROPOSED ELEVATIONS ALONG SOUTHBOUND ILLINOIS ROUTE 158 SHOULD BE FIELD VERIFIED AND MODIFIED PRIOR TO CONSTRUCTION TO ACCOMMODATE THE RECENT ILLINOIS DEPARTMENT OF TRANSPORTATION RESURFACING PROJECT.

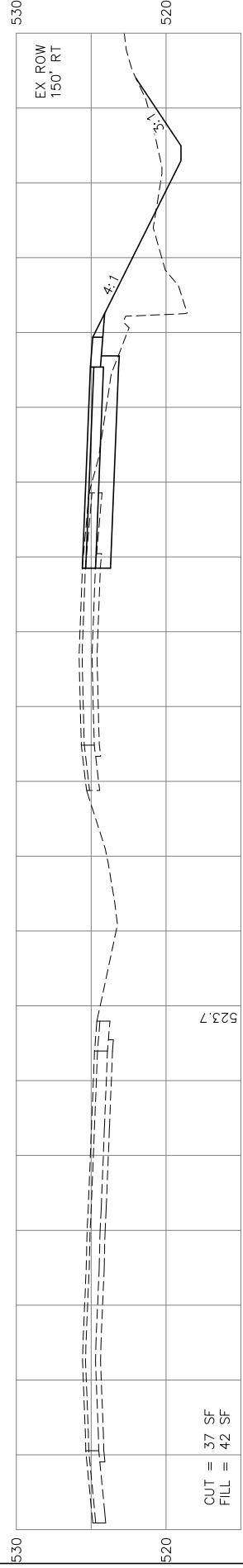
F.A.U. RT.	SECTION	COUNTY	TOTAL SHEETS	SHEET NO.
9330	95-00301-03-PV	ST. CLAIR	166	161
STA.	196+00	TO STA.	199+00	
FED. ROAD DIST. NO.	ILLINOIS	FED. AID PROJECT		
CROSS SECTIONS FOR IL RT 158				

CONTRACT NO.: 97372

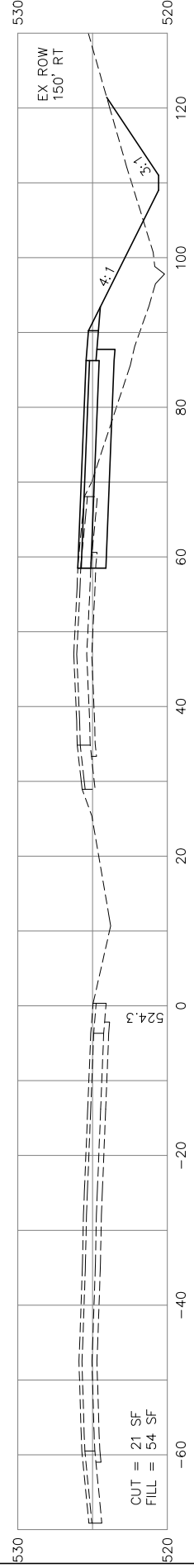
ORIGINAL SURVEYED	BY	DATE
SURVEY PLOTTED		
NOTE BOOK TEMPLATE		
AREAS		
AREAS CHECKED		
NO.		

FINAL SURVEYED	BY	DATE
SURVEY PLOTTED		
NOTE BOOK TEMPLATE		
AREAS		
AREAS CHECKED		
NO.		

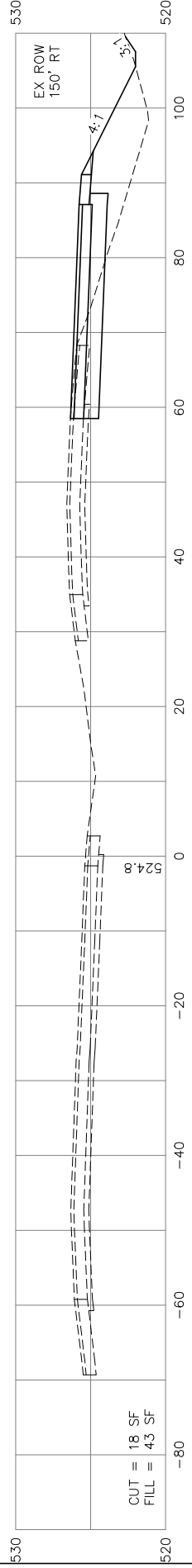
202+50



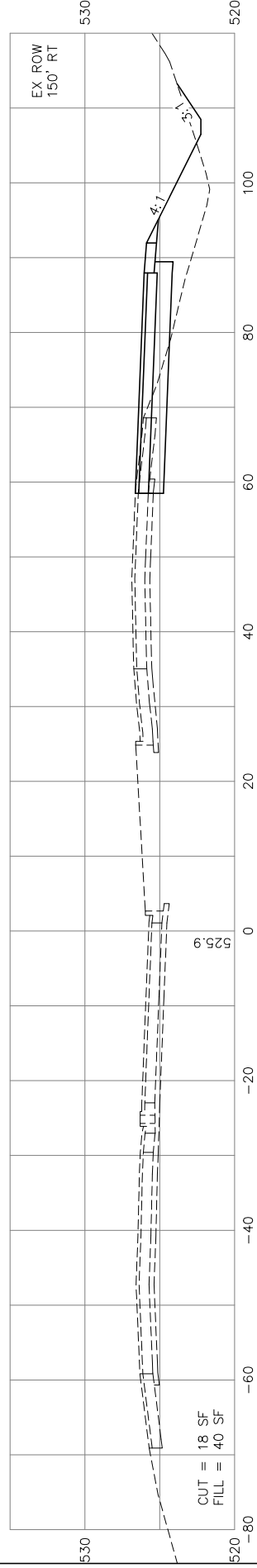
202+00



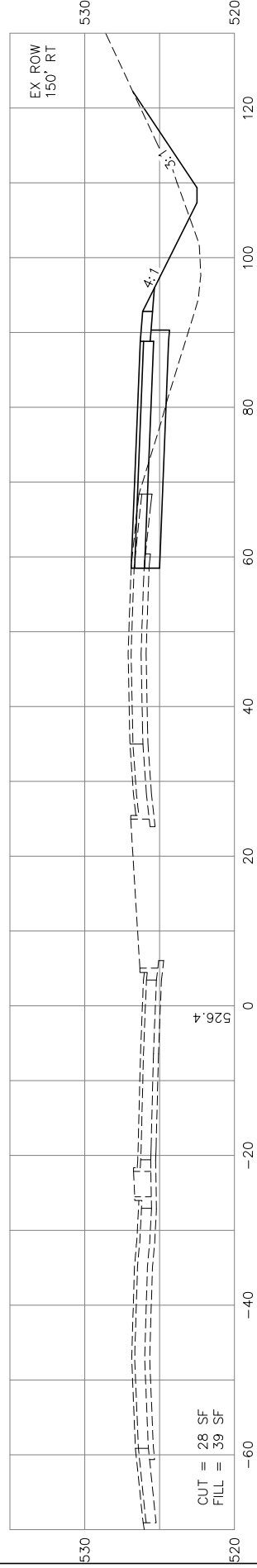
201+50



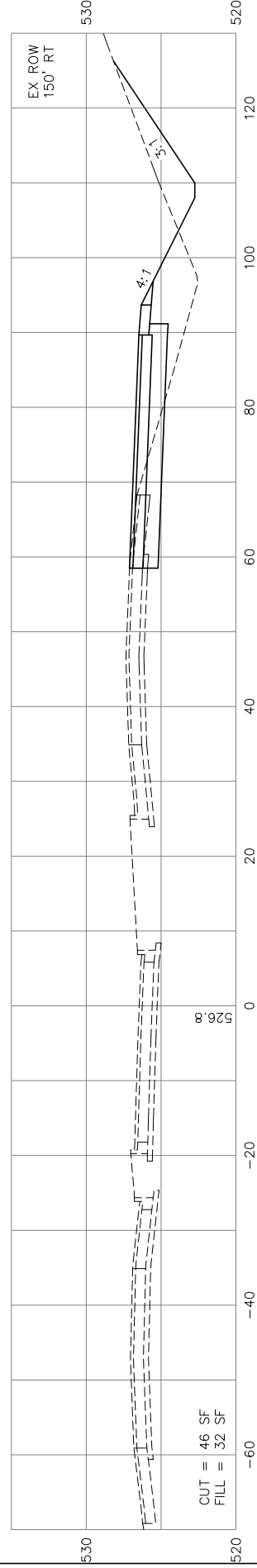
201+00



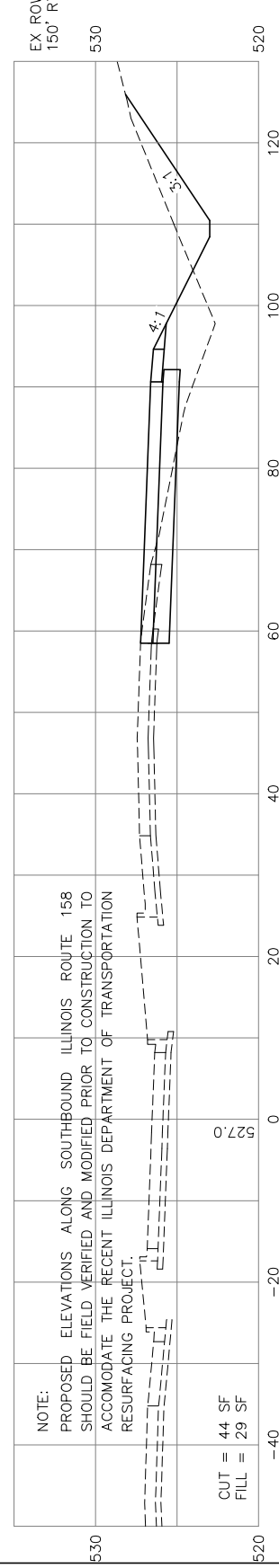
200+50



200+00



199+50



F.A.U. RTE.	SECTION	COUNTY	TOTAL SHEETS	SHEET NO.
9330	95-00301-03-PV	ST. CLAIR	166	162
STA.	199+50	TO STA.	202+50	
FED. ROAD DIST. NO.	ILLINOIS	FED. AID PROJECT		
CROSS SECTIONS FOR IL RT 158				

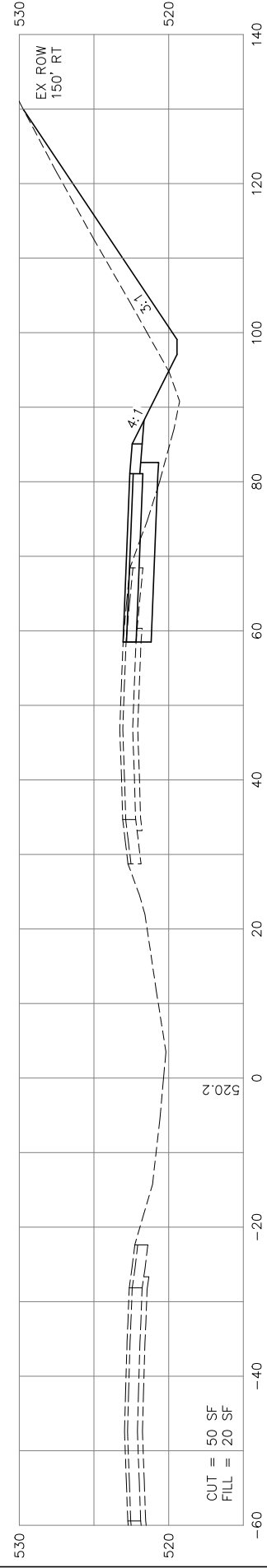
CONTRACT NO.: 97372

NOTE:
PROPOSED ELEVATIONS ALONG SOUTHBOUND ILLINOIS ROUTE 158 SHOULD BE FIELD VERIFIED AND MODIFIED PRIOR TO CONSTRUCTION TO ACCOMMODATE THE RECENT ILLINOIS DEPARTMENT OF TRANSPORTATION RESURFACING PROJECT.

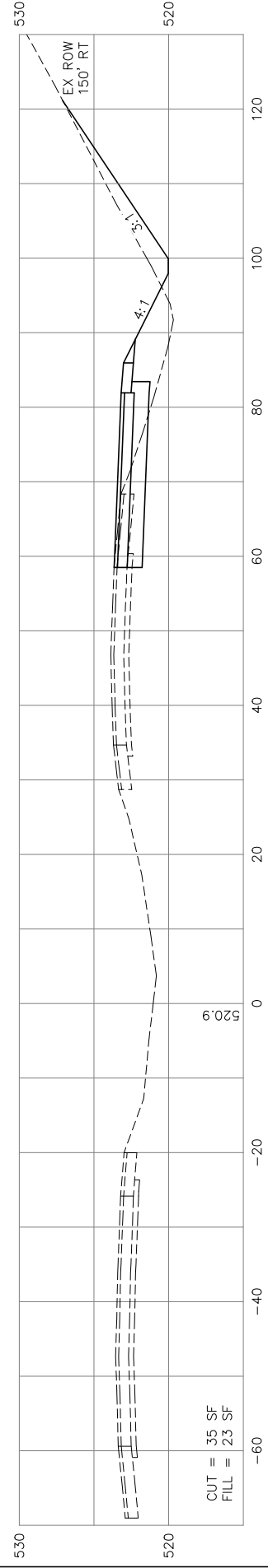
ORIGINAL SURVEYED	BY	DATE
SURVEY PLOTTED		
NOTE BOOK TEMPLATE		
AREAS		
AREAS CHECKED		
NO.		

FINAL SURVEYED	BY	DATE
SURVEY PLOTTED		
NOTE BOOK TEMPLATE		
AREAS		
AREAS CHECKED		
NO.		

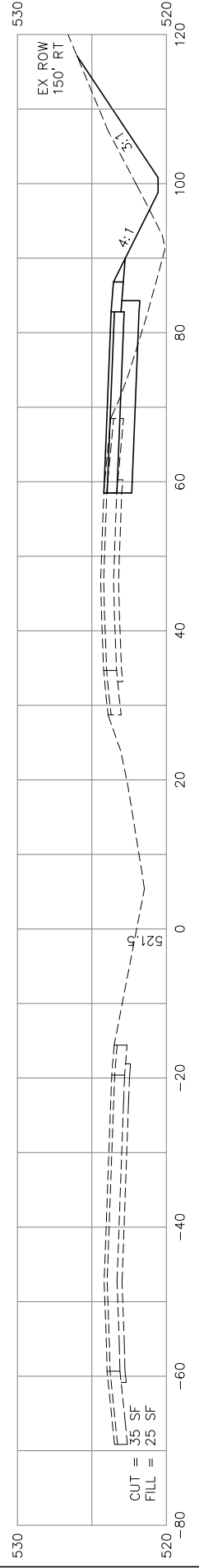
205+00



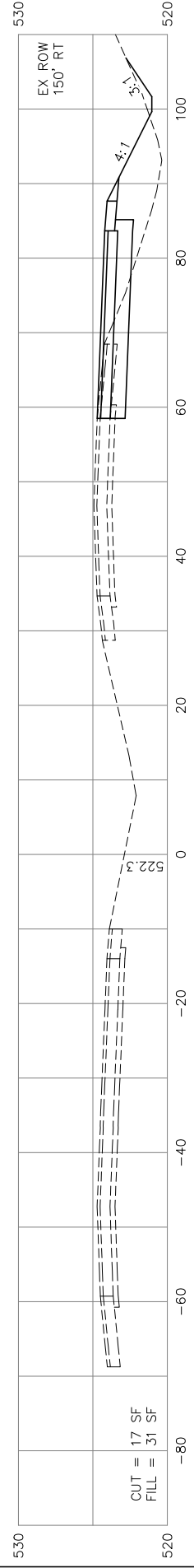
204+50



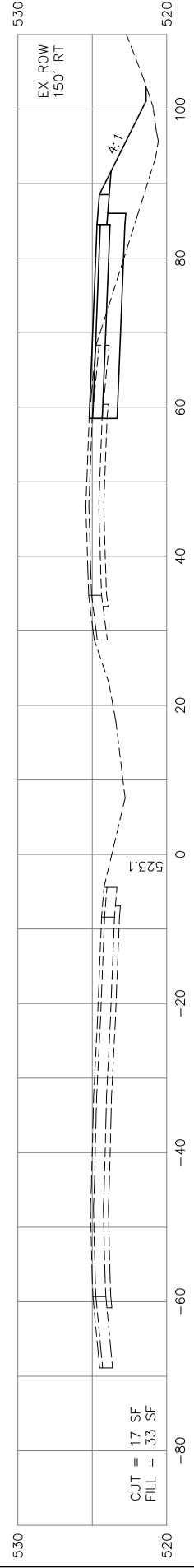
204+00



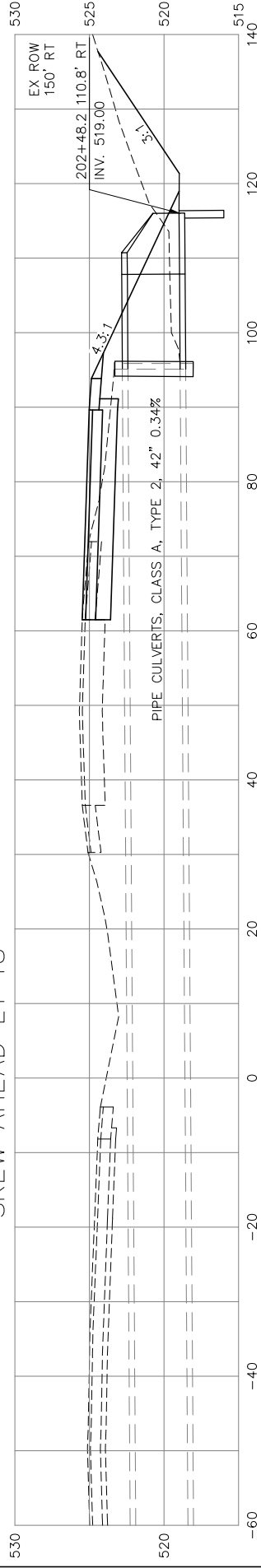
203+50



203+00



202+84 CULVERT EXTENSION
SKEW AHEAD LT 18°



F.A.U. RT.	SECTION	COUNTY	TOTAL SHEETS	SHEET NO.
9330	95-00301-03-PV	ST. CLAIR	166	163
STA.	202+84	TO STA.	205+00	
FED. ROAD DIST. NO.	ILLINOIS	FED. AID PROJECT		
CROSS SECTIONS FOR IL RT 158				

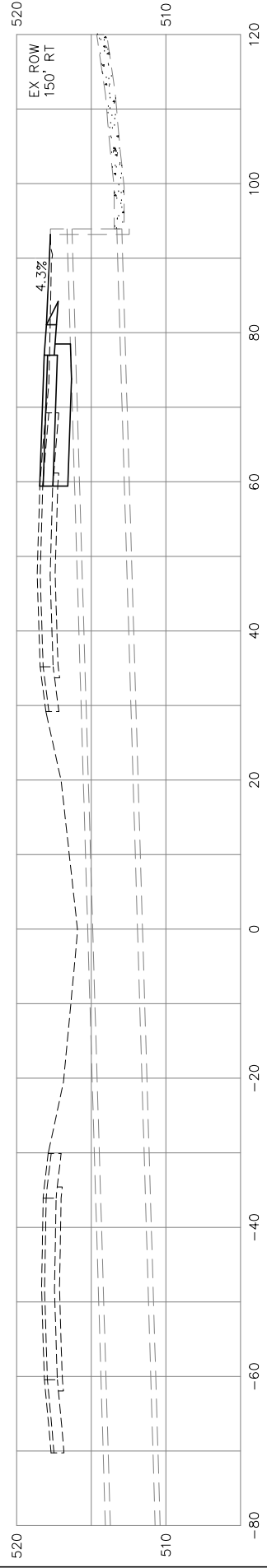
CONTRACT NO.: 97372

NOTE:
PROPOSED ELEVATIONS ALONG SOUTHBOUND ILLINOIS ROUTE 158 SHOULD BE FIELD VERIFIED AND MODIFIED PRIOR TO CONSTRUCTION TO ACCOMMODATE THE RECENT ILLINOIS DEPARTMENT OF TRANSPORTATION RESURFACING PROJECT.

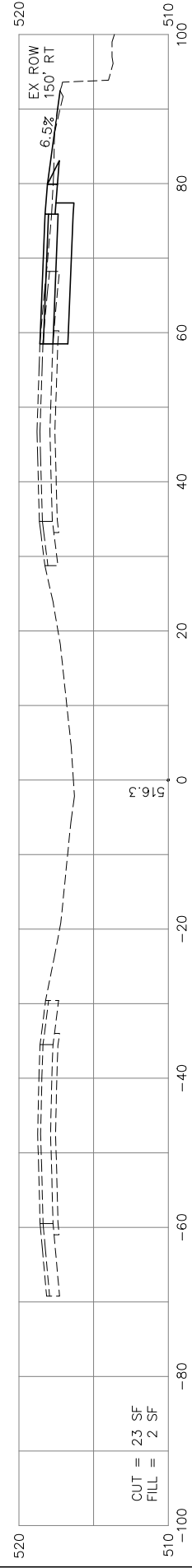
ORIGINAL SURVEYED	BY	DATE
SURVEY PLOTTED		
NOTE BOOK TEMPLATE		
AREAS CHECKED		
NO.		

FINAL SURVEYED	BY	DATE
SURVEY PLOTTED		
NOTE BOOK TEMPLATE		
AREAS CHECKED		
NO.		

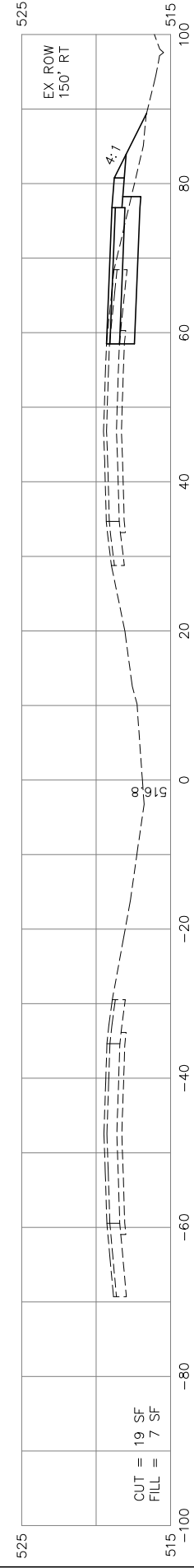
208+20 SKEW



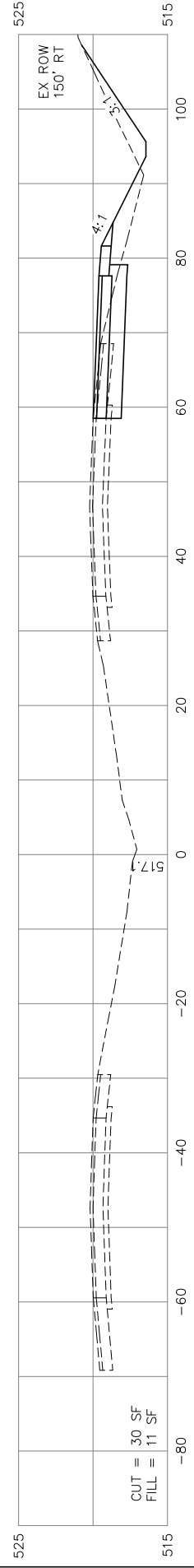
208+00



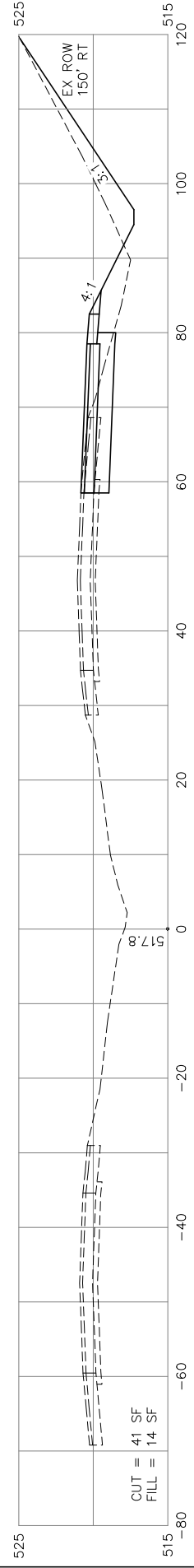
207+50



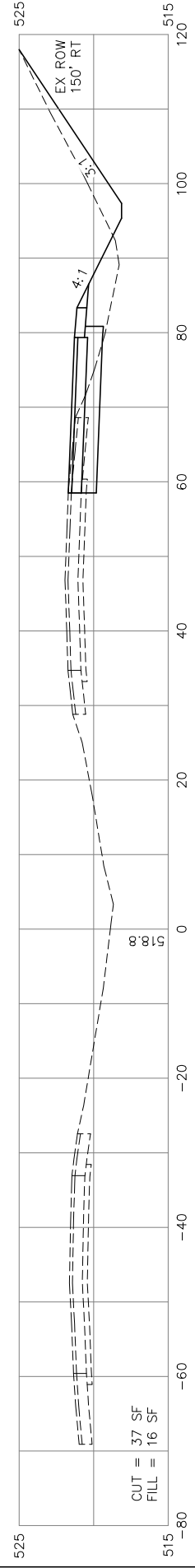
207+00



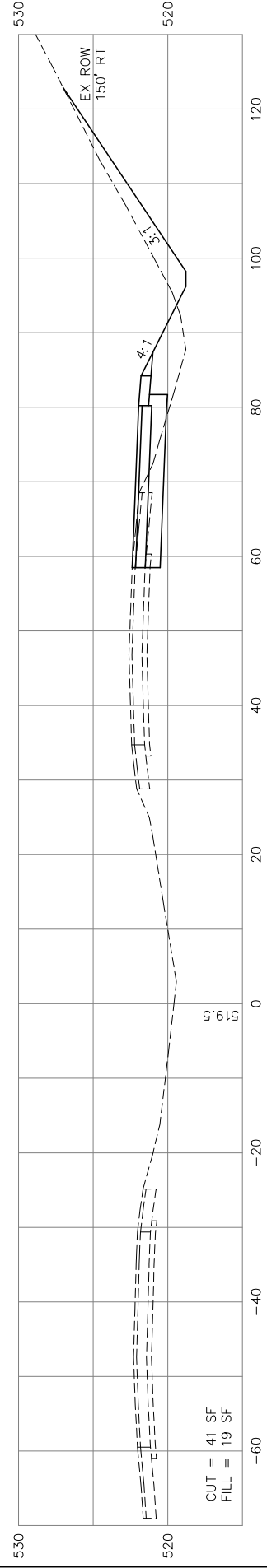
206+50



206+00



205+50



F.A.U. RTE.	SECTION	COUNTY	TOTAL SHEETS	SHEET NO.
9330	95-00301-03-PV	ST. CLAIR	166	164
STA.	205+50	TO STA.	208+20	
FED. ROAD DIST. NO.	ILLINOIS	FED. AID PROJECT		
CROSS SECTIONS FOR IL RT 158				

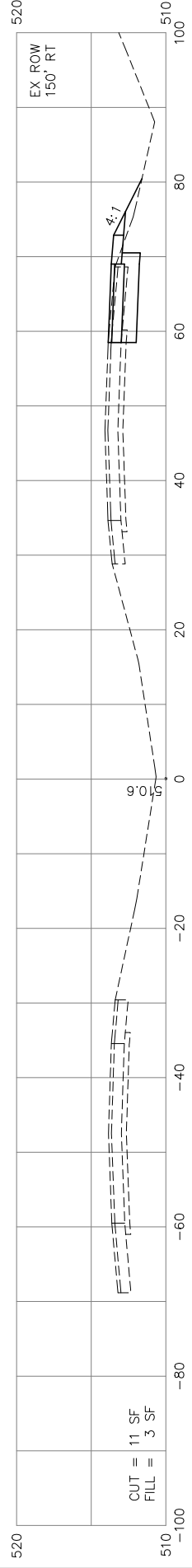
CONTRACT NO.: 97372

NOTE:
 PROPOSED ELEVATIONS ALONG SOUTHBOUND ILLINOIS ROUTE 158 SHOULD BE FIELD VERIFIED AND MODIFIED PRIOR TO CONSTRUCTION TO ACCOMMODATE THE RECENT ILLINOIS DEPARTMENT OF TRANSPORTATION RESURFACING PROJECT.

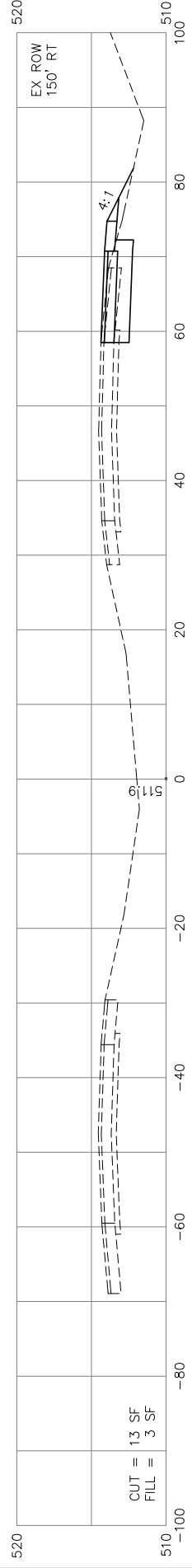
ORIGINAL SURVEYED	BY	DATE
SURVEY PLOTTED		
NOTE BOOK TEMPLATE		
AREAS		
AREAS CHECKED		
NO.		

FINAL SURVEYED	BY	DATE
SURVEY PLOTTED		
NOTE BOOK TEMPLATE		
AREAS		
AREAS CHECKED		
NO.		

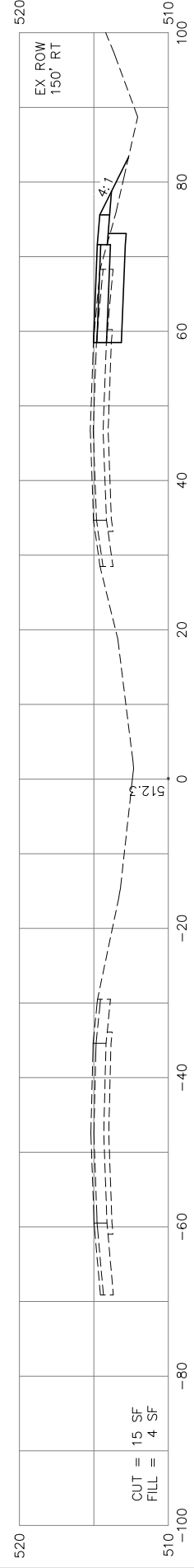
211+50



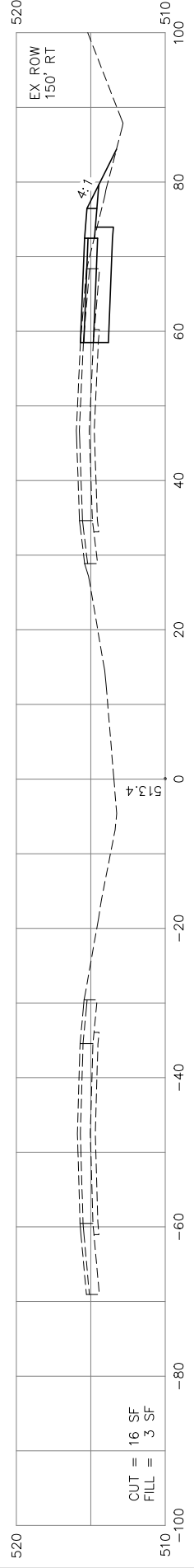
211+00



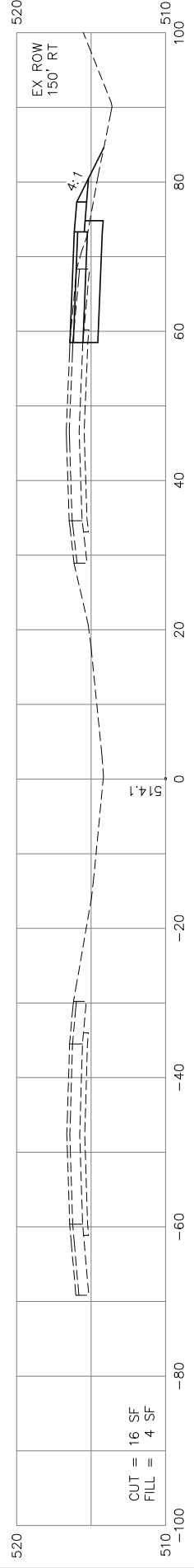
210+50



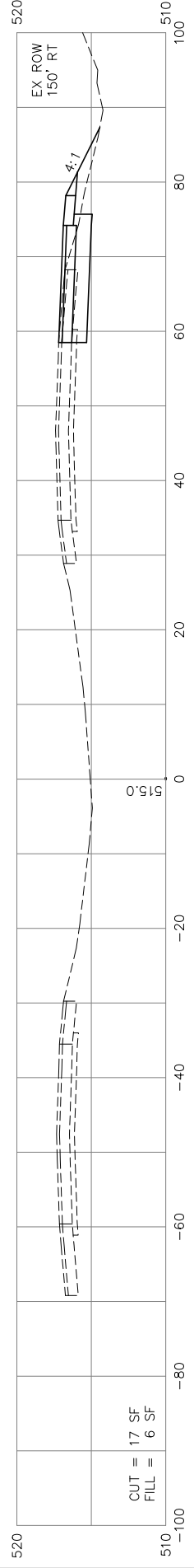
210+00



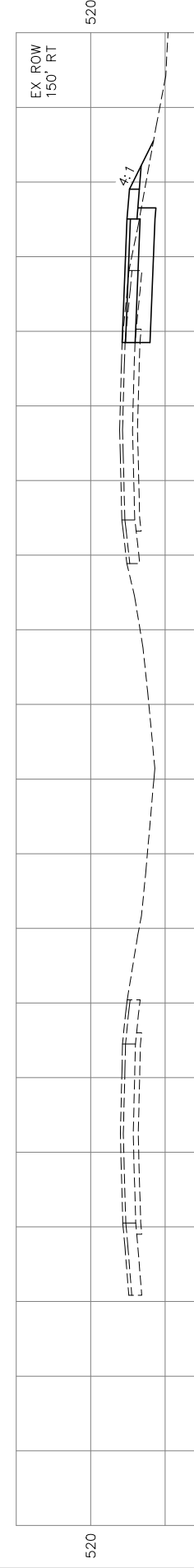
209+50



209+00



208+50



F.A.U. RT.	SECTION	COUNTY	TOTAL SHEETS	SHEET NO.
9330	95-00301-03-PV	ST. CLAIR	166	165
STA.	208+50	TO STA.	211+50	
FED. ROAD DIST. NO.	ILLINOIS	FED. AID PROJECT		
CROSS SECTIONS FOR IL RT 158				

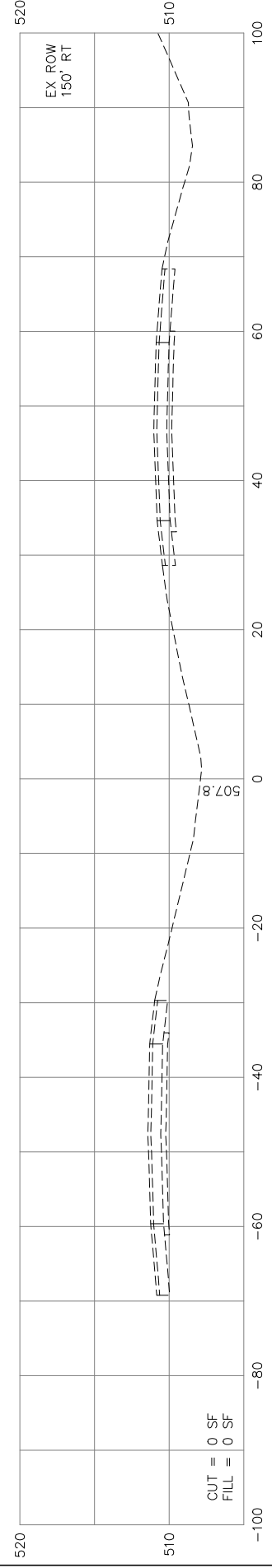
CONTRACT NO.: 97372

NOTE:
PROPOSED ELEVATIONS ALONG SOUTHBOUND ILLINOIS ROUTE 158 SHOULD BE FIELD VERIFIED AND MODIFIED PRIOR TO CONSTRUCTION TO ACCOMMODATE THE RECENT ILLINOIS DEPARTMENT OF TRANSPORTATION RESURFACING PROJECT.

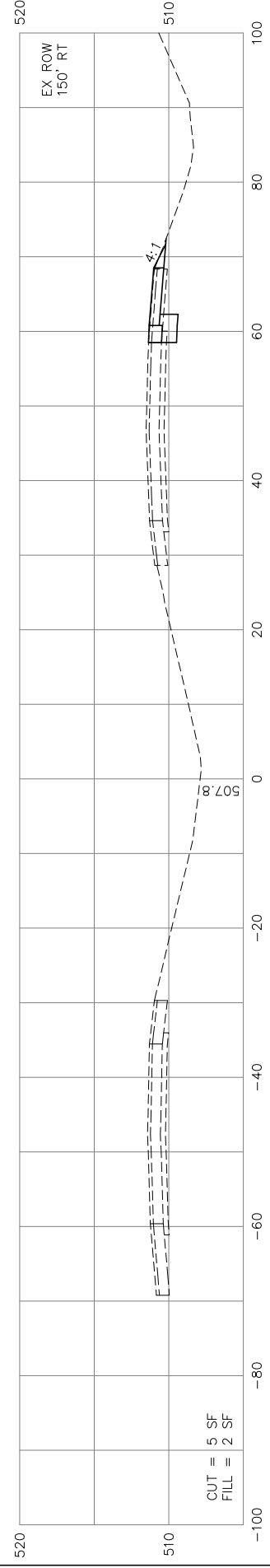
ORIGINAL SURVEYED	BY	DATE
SURVEY PLOTTED		
NOTE BOOK TEMPLATE		
AREAS CHECKED		
NO.		

FINAL SURVEYED	BY	DATE
SURVEY PLOTTED		
NOTE BOOK TEMPLATE		
AREAS CHECKED		
NO.		

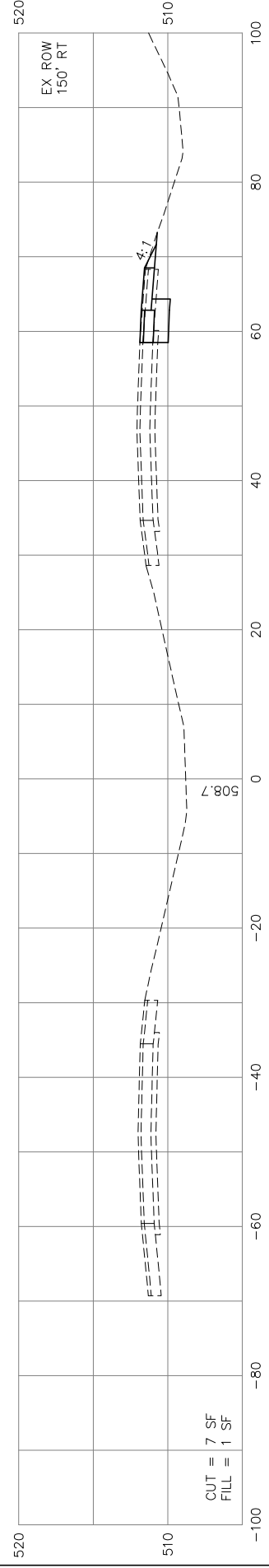
214+00



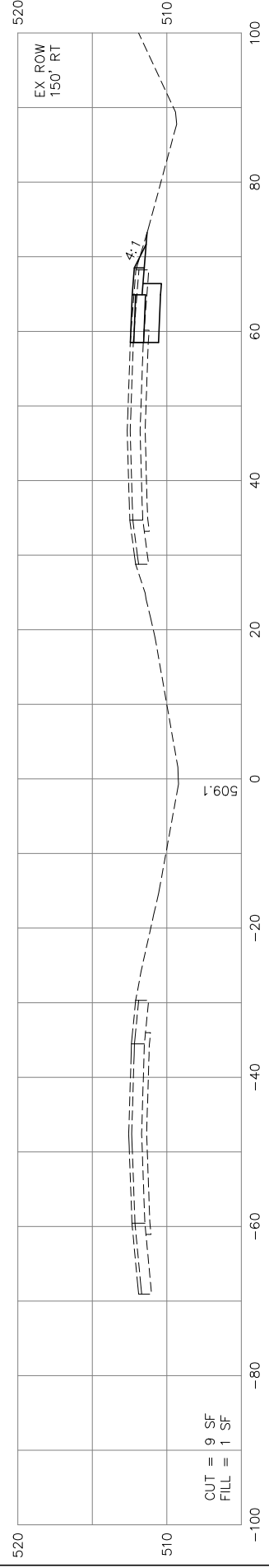
213+50



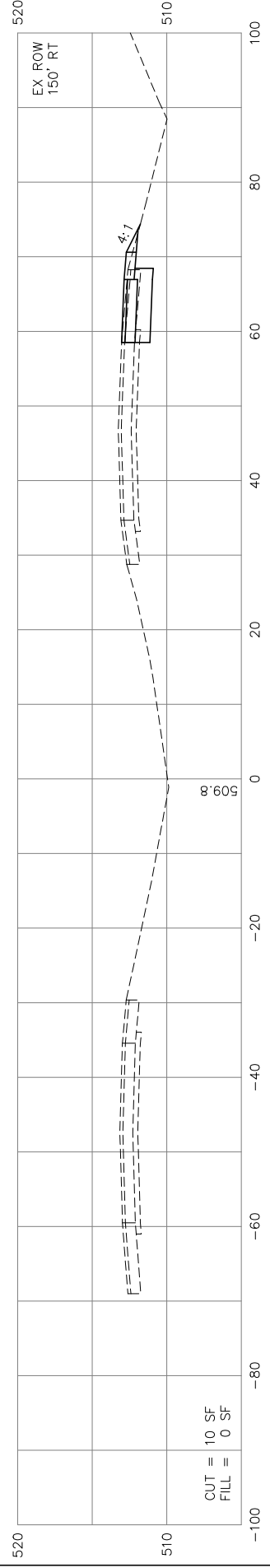
213+00



212+50



212+00



F.A.U. RTE.	SECTION	COUNTY	TOTAL SHEETS	SHEET NO.
9330	95-00301-03-PV	ST. CLAIR	166	166
STA.	212+00	TO STA.	213+50	
FED. ROAD DIST. NO.	ILLINOIS	FED. AID PROJECT		
CROSS SECTIONS FOR IL RT 158				

CONTRACT NO.: 97372

NOTE:
PROPOSED ELEVATIONS ALONG SOUTHBOUND ILLINOIS ROUTE 158 SHOULD BE FIELD VERIFIED AND MODIFIED PRIOR TO CONSTRUCTION TO ACCOMMODATE THE RECENT ILLINOIS DEPARTMENT OF TRANSPORTATION RESURFACING PROJECT.