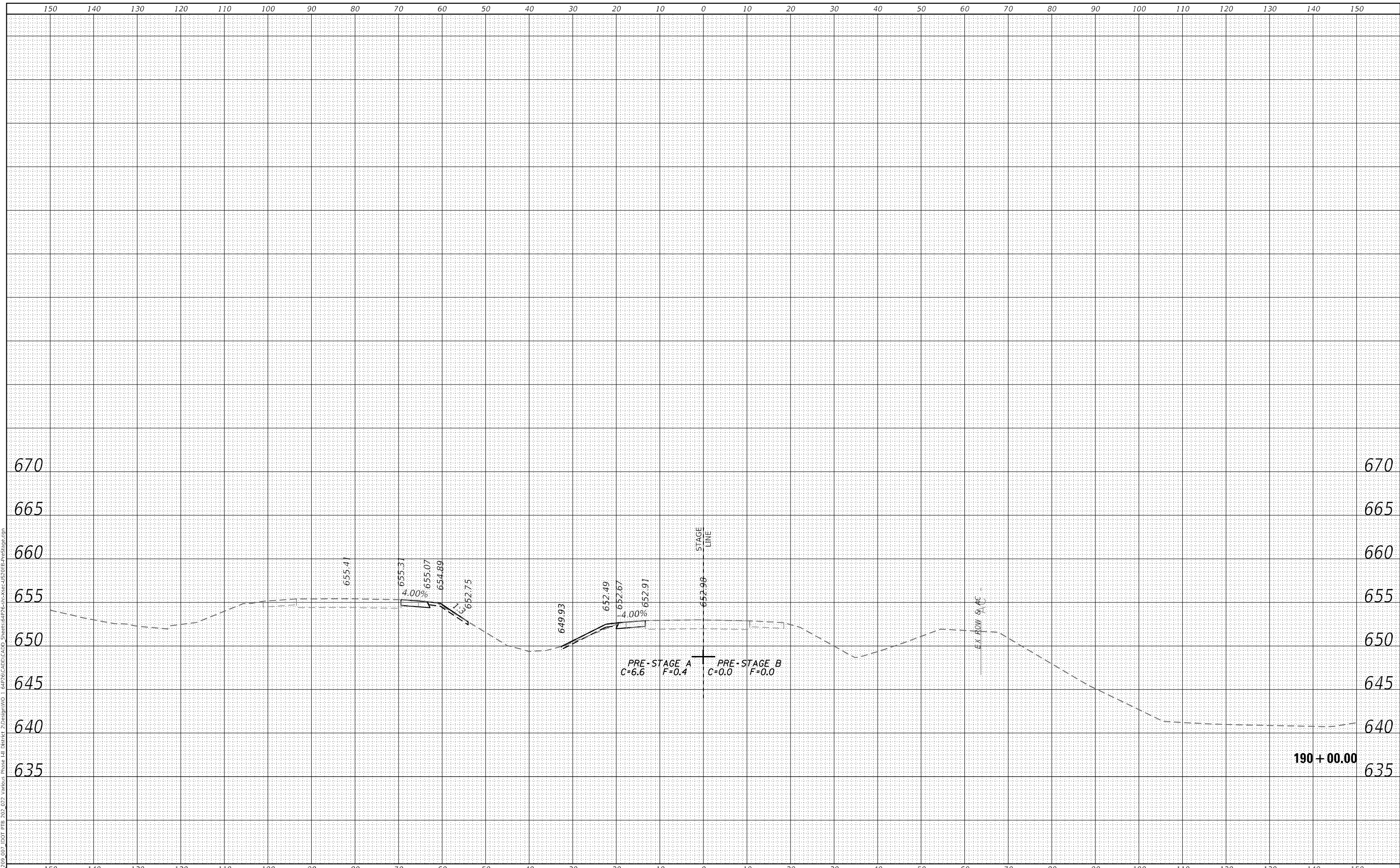


FINAL SURVEY	SURVEYED	BY	DATE
NOTE BOOK	PLOTTED		
NO.	TEMPLATE		
	AREAS CHECKED		
	AREAS CHECKED		

ORIGINAL SURVEY	SURVEYED	BY	DATE
NOTE BOOK	PLOTTED		
NO.	TEMPLATE		
	AREAS CHECKED		
	AREAS CHECKED		

USER: kove
 MODEL: XS_SHEET_Template_model_name_38
 FILE NAME: P:\09_007_001_P18_202_022_Vardick_Phase III_Divertir_2\Design\WG 1 64P26\CADD\CADD_Sheets\64P26-XSec-JS20R-PreStage.dgn



PLOT DRIVER = pdfNOLAYERcolor.pltcf	DESIGNED - MM	REVISED -
PEN TABLE = D264P26-PSE.tbl	DRAWN - MMC	REVISED -
PLOT SCALE = 20,0000 ' / in.	CHECKED - JWD	REVISED -
PLOT DATE = 12/7/2023 2:12:16 PM	DATE - 12/08/2023	REVISED -

**STATE OF ILLINOIS
 DEPARTMENT OF TRANSPORTATION**

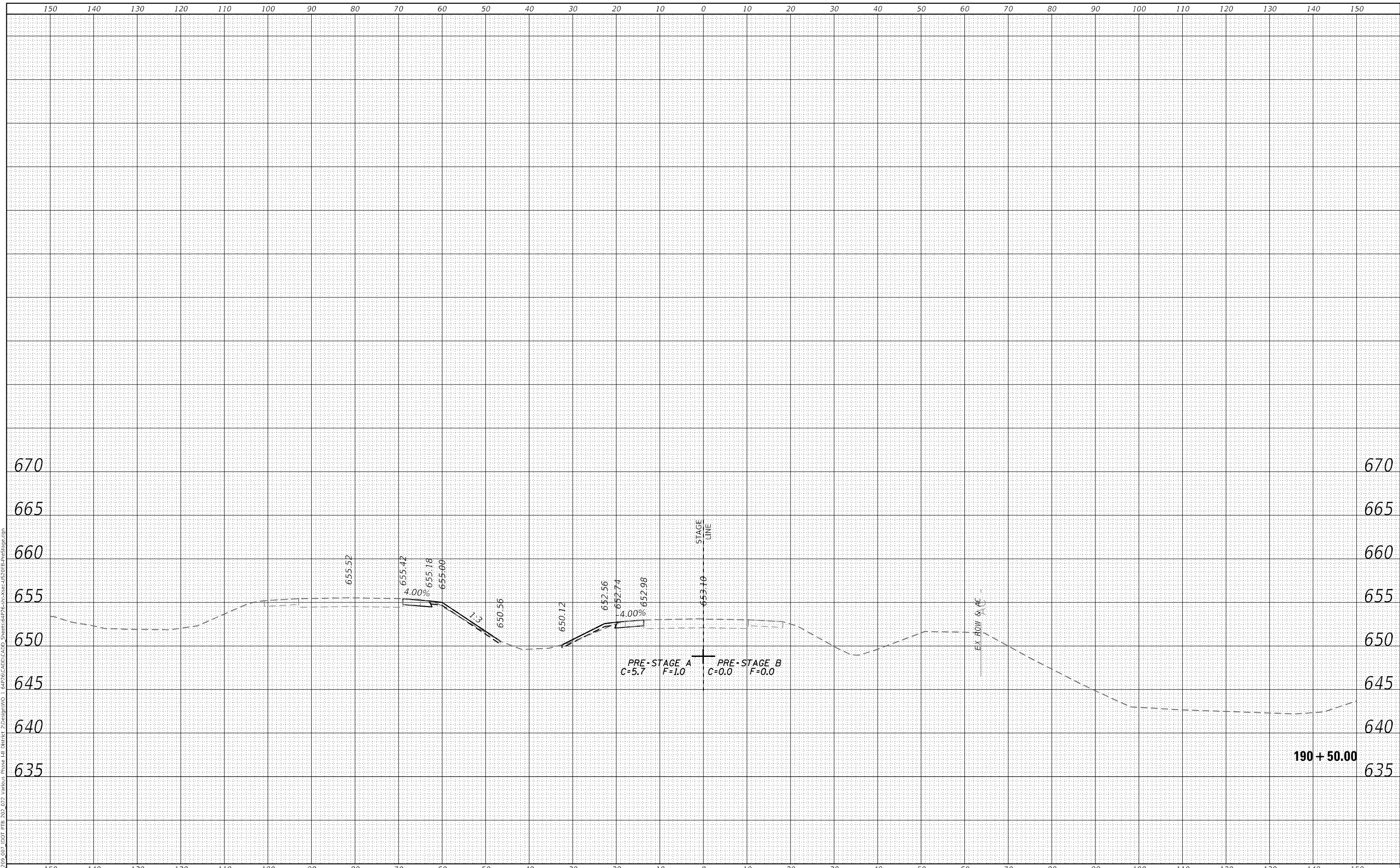
CROSS SECTIONS			
PRE-STAGE US ROUTE 20 MAINLINE			
SCALE: 20,0000 ' / in.	SHEET 39	OF 266 SHEETS	STA. 190+00.00 TO STA. 190+00.00

F.A.P. RTE.	SECTION	COUNTY	TOTAL SHEETS	SHEET NO.
301	43N	JO DAVIESS	628	401
				CONTRACT NO. 64P26
				ILLINOIS FED. AID PROJECT

FINAL SURVEY	SURVEYED	BY	DATE
NOTE BOOK	PLOTTED		
NO.	TEMPLATE		
	AREAS CHECKED		
	AREAS CHECKED		

ORIGINAL SURVEY	SURVEYED	BY	DATE
NOTE BOOK	PLOTTED		
NO.	TEMPLATE		
	AREAS CHECKED		
	AREAS CHECKED		

USER: r0vc
 MODEL: XS_SHEET_Template_model_name_39
 FILE NAME: P:\03_001_001_P18_202_022_Vardis\Phase 1\1\Bentley\2\Design\WG 1 64P26\CADD\CADD_Sheets\64P26-XSec-JS20R-PreStage.dgn



190 + 50.00



PLOT DRIVER =	pdfNOLAYERColor.plt	DESIGNED -	MM	REVISED -	
PEN TABLE =	D264P26-PSE.ctb	DRAWN -	MMC	REVISED -	
PLOT SCALE =	20,0000 ' / in.	CHECKED -	JWD	REVISED -	
PLOT DATE =	12/7/2023 2:12:16 PM	DATE -	12/08/2023	REVISED -	

STATE OF ILLINOIS
 DEPARTMENT OF TRANSPORTATION

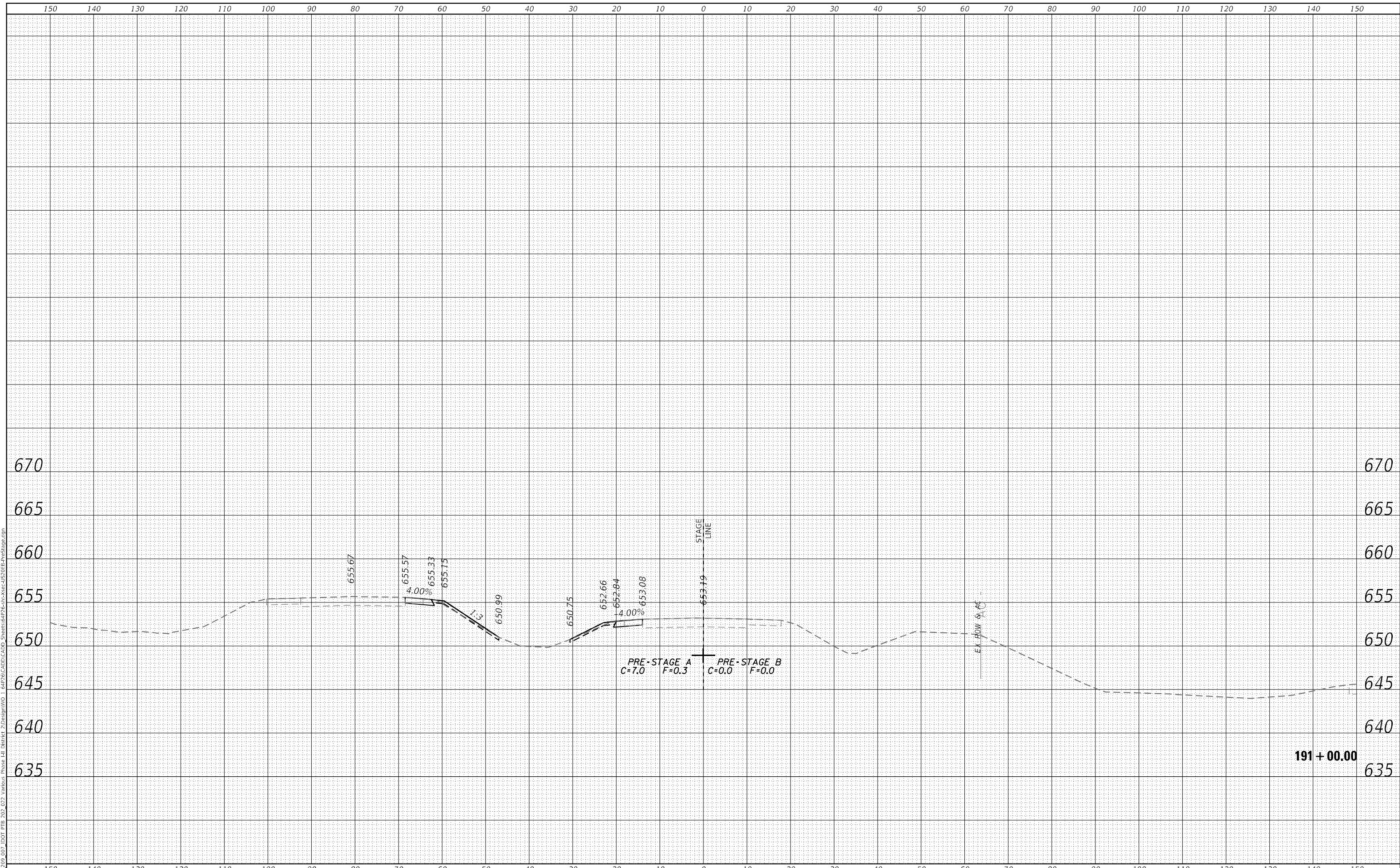
CROSS SECTIONS			
PRE-STAGE US ROUTE 20 MAINLINE			
SCALE: 20,0000 ' / in.	SHEET 40	OF 266 SHEETS	STA. 190+50.00 TO STA. 190+50.00

F.A.P. RTE.	SECTION	COUNTY	TOTAL SHEETS	SHEET NO.
301	43N	JO DAVIESS	628	402
CONTRACT NO. 64P26				
ILLINOIS FED. AID PROJECT				

FINAL SURVEY	SURVEYED	BY	DATE
NOTE BOOK	PLOTTED		
NO.	AREAS CHECKED		
	AREAS CHECKED		

ORIGINAL SURVEY	SURVEYED	BY	DATE
NOTE BOOK	PLOTTED		
NO.	AREAS CHECKED		
	AREAS CHECKED		

USER: r0vc
 MODEL: XS_SHEET_Template_model_name.d0
 FILE NAME: P:\03_001_P18_202_022_Vardick Phase III Dierker 2\Design\WG 1 64P26\CADD\CADD_Sheets\64P26-XS-XSec-JS20R-PreStage.dgn



PLOT DRIVER = pdfNOLAYERcolor.plt	DESIGNED - MM	REVISED -
PEN TABLE = D264P26-PSE.tbl	DRAWN - MMC	REVISED -
PLOT SCALE = 20,0000 ' / in.	CHECKED - JWD	REVISED -
PLOT DATE = 12/7/2023 2:12:17 PM	DATE - 12/08/2023	REVISED -

STATE OF ILLINOIS
DEPARTMENT OF TRANSPORTATION

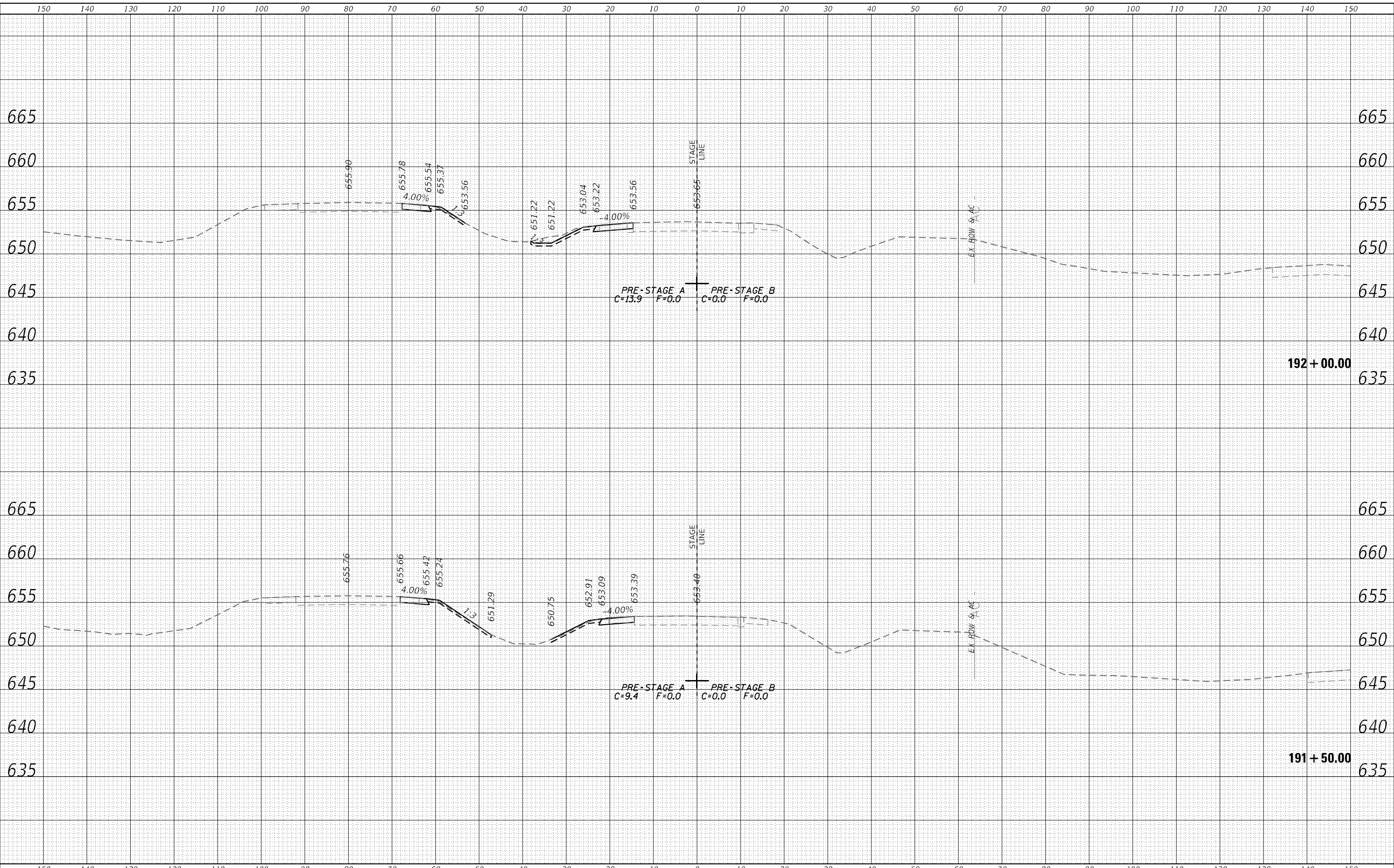
CROSS SECTIONS			
PRE-STAGE US ROUTE 20 MAINLINE			
SCALE: 20,0000 ' / in.	SHEET 41	OF 266 SHEETS	STA. 191+00.00 TO STA. 191+00.00

F.A.P. RTE.	SECTION	COUNTY	TOTAL SHEETS	SHEET NO.
301	43N	JO DAVIESS	628	403
CONTRACT NO. 64P26				
ILLINOIS FED. AID PROJECT				

DATE	
BY	
FINAL SURVEY	SURVEYED
NOTE BOOK	PLOTTED
NO.	TEMPLATE
	AREAS CHECKED

DATE	
BY	
ORIGINAL SURVEY	SURVEYED
NOTE BOOK	PLOTTED
NO.	TEMPLATE
	AREAS CHECKED

USER: 30vc
 MODEL: XS_SHEET_Template.mxd
 FILE NAME: P:\03_007_001_P18_202_022_Vardick_Phase III_Divertir_2\Design\WG 1 64P26\CADD\CADD_Sheets\64P26-31-XSec-JS20B-PreStage.mxd



PLOT DRIVER = pdfNOLAYERColor.plt	DESIGNED - MM	REVISED -
PEN TABLE = D264P26-PSE.tbl	DRAWN - MMC	REVISED -
PLOT SCALE = 20,0000' / in.	CHECKED - JWD	REVISED -
PLOT DATE = 12/7/2023 2:12:17 PM	DATE - 12/08/2023	REVISED -

STATE OF ILLINOIS
 DEPARTMENT OF TRANSPORTATION

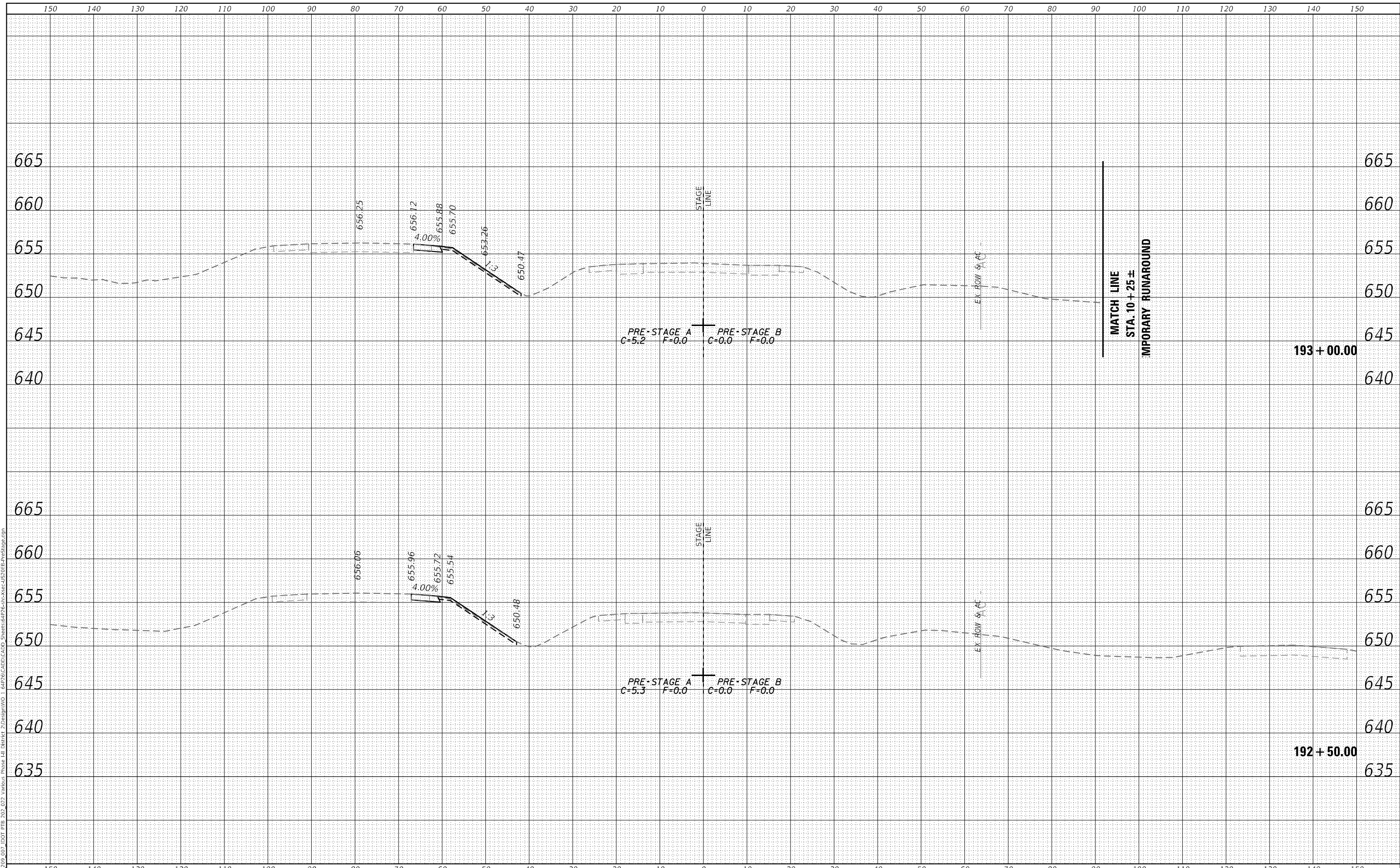
CROSS SECTIONS			
PRE-STAGE US ROUTE 20 MAINLINE			
SCALE: 20,0000' / in.	SHEET 42	OF 266 SHEETS	STA. 191+50.00 TO STA. 192+00.00

F.A.P. RTE.	SECTION	COUNTY	TOTAL SHEETS	SHEET NO.
301	43N	JO DAVIESS	628	404
				CONTRACT NO. 64P26
				ILLINOIS FED. AID PROJECT

DATE	
BY	
FINAL SURVEY	SURVEYED
NOTE BOOK	PLOTTED
NO.	TEMPLATE
	AREAS CHECKED

DATE	
BY	
ORIGINAL SURVEY	SURVEYED
NOTE BOOK	PLOTTED
NO.	TEMPLATE
	AREAS CHECKED

USER: s0vc
 MODEL: XS_SHEET_Template_model_42
 FILE NAME: P:\03_001_001_P18_202_022_Vardick_Phase III_Divertor_2\Design\WG 1 64P26\CADD\CADD_Sheets\64P26-XSec-JS20B-PreStage.dgn



PLOT DRIVER =	pdfNOLAYERColor.plt	DESIGNED -	MM	REVISED -	
PEN TABLE =	D264P26-PSE.tbl	DRAWN -	MMC	REVISED -	
PLOT SCALE =	20,0000 * / in.	CHECKED -	JWD	REVISED -	
PLOT DATE =	12/7/2023 2:12:17 PM	DATE -	12/08/2023	REVISED -	

**STATE OF ILLINOIS
 DEPARTMENT OF TRANSPORTATION**

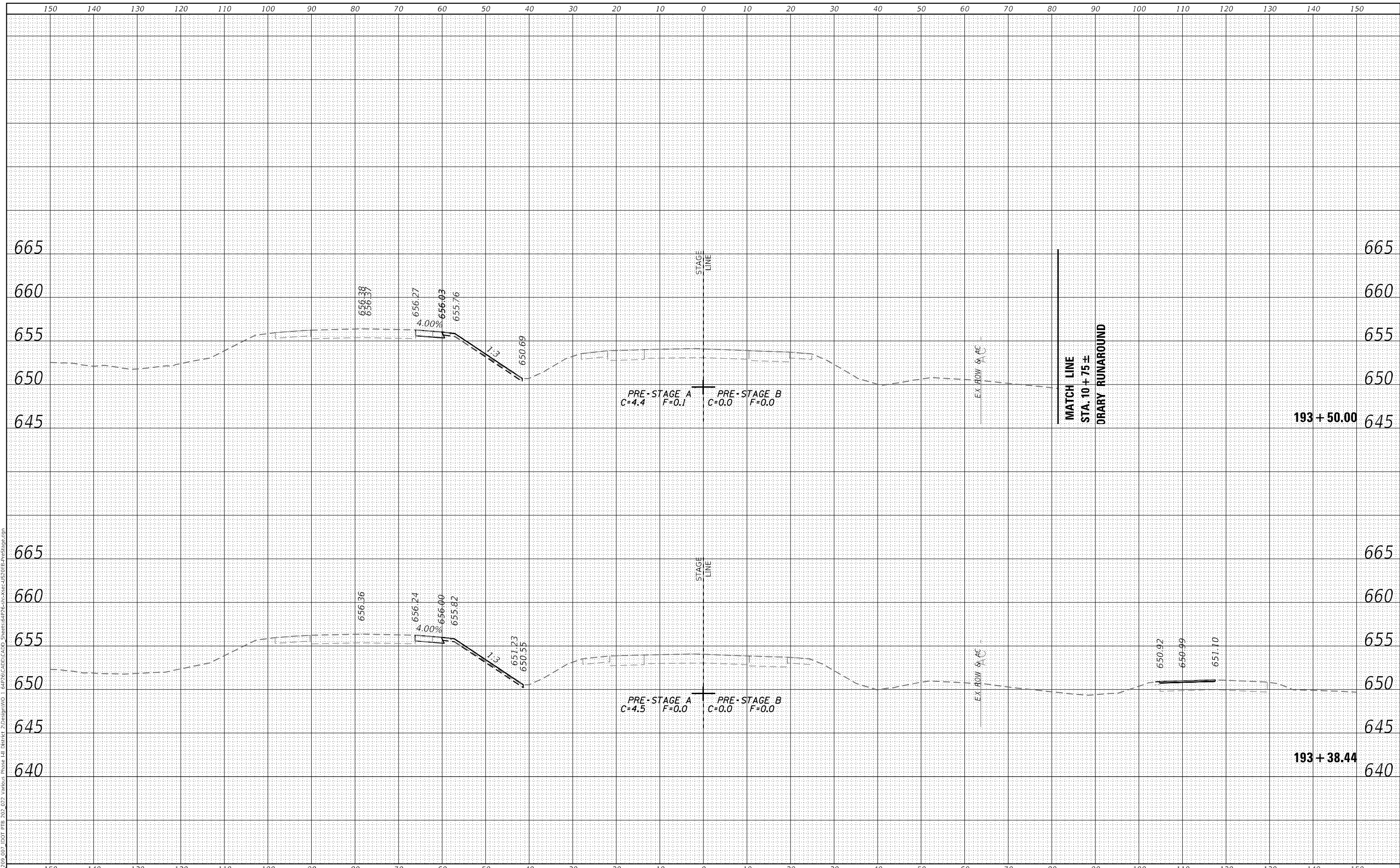
CROSS SECTIONS PRE-STAGE US ROUTE 20 MAINLINE			
SCALE: 20,0000 ' / in.	SHEET 43	OF 266 SHEETS	STA. 192+50.00 TO STA. 193+00.00

F.A.P. RTE. 301	SECTION 43N	COUNTY JO DAVIESS	TOTAL SHEETS 628	SHEET NO. 405
			CONTRACT NO. 64P26	
ILLINOIS FED. AID PROJECT				

FINAL SURVEY	SURVEYED	DATE
NOTE BOOK	PLOTTED	BY
NO.	TEMPLATE	
	AREAS CHECKED	

ORIGINAL SURVEY	SURVEYED	DATE
NOTE BOOK	PLOTTED	BY
NO.	TEMPLATE	
	AREAS CHECKED	

USER: jwoc
 MODEL: XS_SHEET_Template_model_name_43
 FILE NAME: P:\03_007_001_P18_202_022_Various_Phase_1\1\Bentley_2\Design\MO 1 64P26\CADD\CADD_Sheets\64P26-XSec-JS20B-PreStage.dgn



PLOT DRIVER = pdfNOLAYERcolor.plt	DESIGNED - MM	REVISED -
PEN TABLE = D264P26-PSE.tbl	DRAWN - MMC	REVISED -
PLOT SCALE = 20,0000 ' / in.	CHECKED - JWD	REVISED -
PLOT DATE = 12/7/2023 2:12:18 PM	DATE - 12/08/2023	REVISED -

STATE OF ILLINOIS
 DEPARTMENT OF TRANSPORTATION

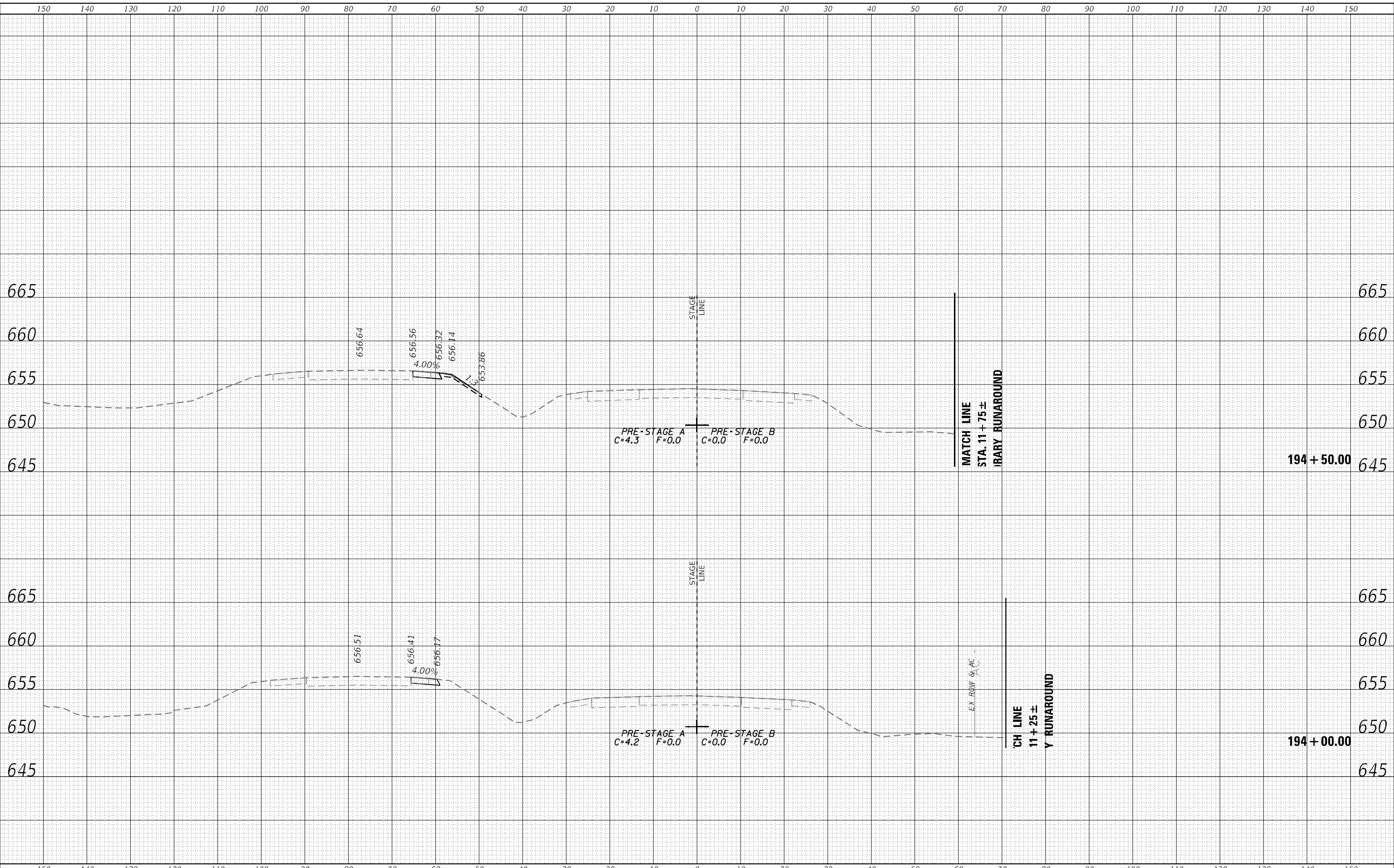
CROSS SECTIONS			
PRE-STAGE US ROUTE 20 MAINLINE			
SCALE: 20,0000 ' / in.	SHEET 44	OF 266 SHEETS	STA. 193+38.44 TO STA. 193+50.00

F.A.P. RTE.	SECTION	COUNTY	TOTAL SHEETS	SHEET NO.
301	43N	JO DAVIESS	628	406
				CONTRACT NO. 64P26
				ILLINOIS FED. AID PROJECT

FINAL SURVEY NO.	SURVEYED	DATE
NOTE BOOK	PLOTTED	
AREAS CHECKED	TEMPLATE	
	AREAS	
	CHECKED	

ORIGINAL SURVEY NO.	SURVEYED	DATE
NOTE BOOK	PLOTTED	
AREAS CHECKED	TEMPLATE	
	AREAS	
	CHECKED	

USER: j0vc
 MODEL: XS_SHEET_Template_model_name_44
 FILE NAME: P:\03_007_001_P15_202_022_Vardick_Phase III_Divertor_2\Drawings\164P26-CADD-CADD_Sheets\64P26-ct-xsec-4520B-PreStage.dgn



PLOT DRIVER = pdfNOLAYERcolor.plt	DESIGNED - MM	REVISED -
PEN TABLE = D264P26-PSE.tbl	DRAWN - MMC	REVISED -
PLOT SCALE = 20,0000 ' / in.	CHECKED - JWD	REVISED -
PLOT DATE = 12/7/2023 2:12:18 PM	DATE - 12/08/2023	REVISED -

STATE OF ILLINOIS
 DEPARTMENT OF TRANSPORTATION

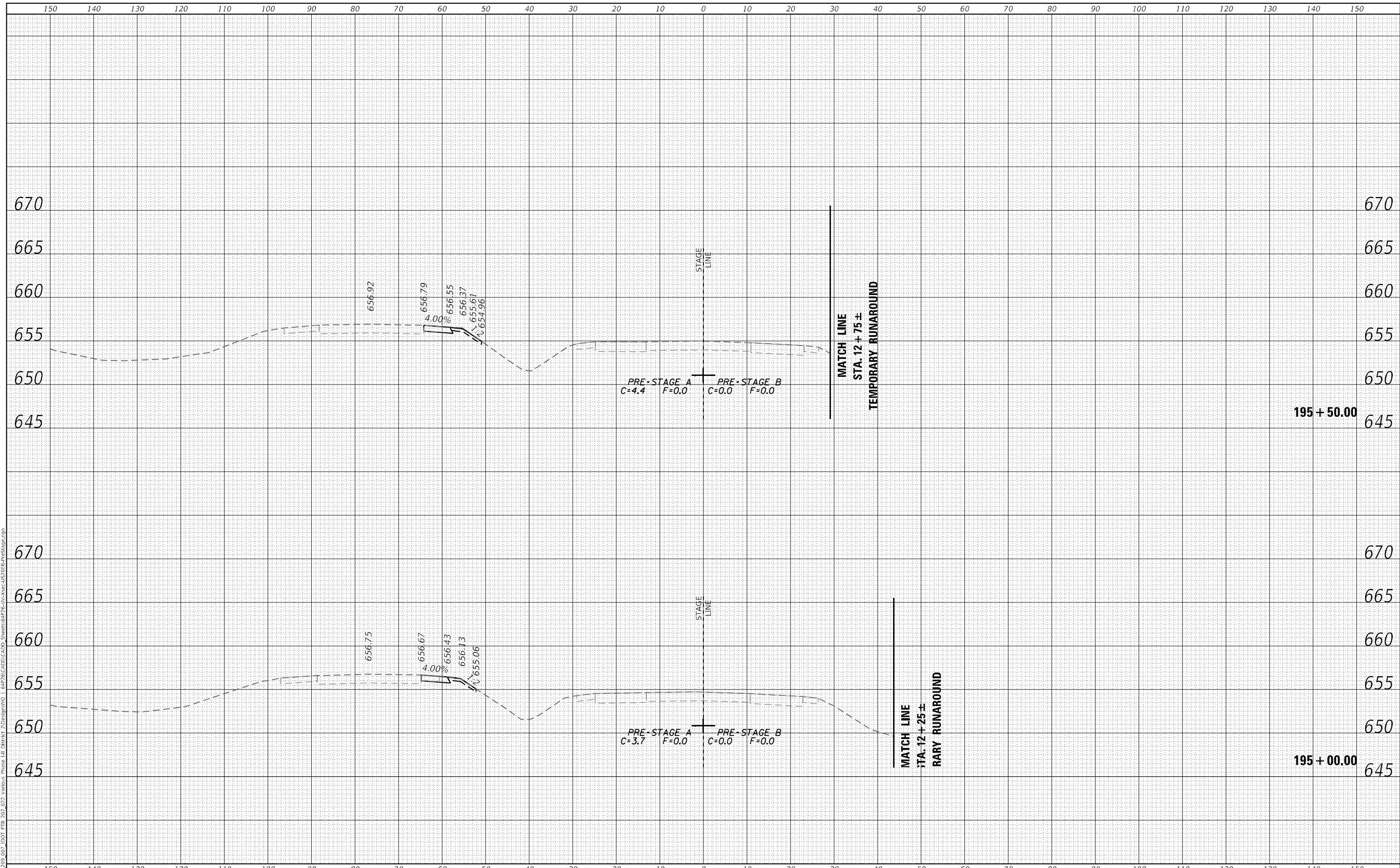
CROSS SECTIONS			
PRE-STAGE US ROUTE 20 MAINLINE			
SCALE: 20,0000 ' / in.	SHEET 45	OF 266 SHEETS	STA. 194+00.00 TO STA. 194+50.00

F.A.P. RTE. 301	SECTION 43N	COUNTY JO DAVIENS	TOTAL SHEETS 628	SHEET NO. 407
CONTRACT NO. 64P26				
ILLINOIS FED. AID PROJECT				

FINAL SURVEY	SURVEYED	DATE
NOTE BOOK	PLOTTED	
NO.	TEMPLATE	
	AREAS CHECKED	

ORIGINAL SURVEY	SURVEYED	DATE
NOTE BOOK	PLOTTED	
NO.	TEMPLATE	
	AREAS CHECKED	

USER: jowc
 MODEL: XS_SHEET_Temporary_model_45
 FILE NAME: P:\03_007_001_P15_202_022_Vardis\Phase 1\1\Bentley\2\Design\WG 1 64P26\CADD\CADD_Sheets\64P26-XSec-JS20B-PreStage.dgn



PLOT DRIVER = pdfNOLayerColor.plt	DESIGNED - MM	REVISED -
PEN TABLE = D264P26-PSE.tbl	DRAWN - MMC	REVISED -
PLOT SCALE = 20,0000 ' / in.	CHECKED - JWD	REVISED -
PLOT DATE = 12/7/2023 2:12:19 PM	DATE - 12/08/2023	REVISED -

STATE OF ILLINOIS
 DEPARTMENT OF TRANSPORTATION

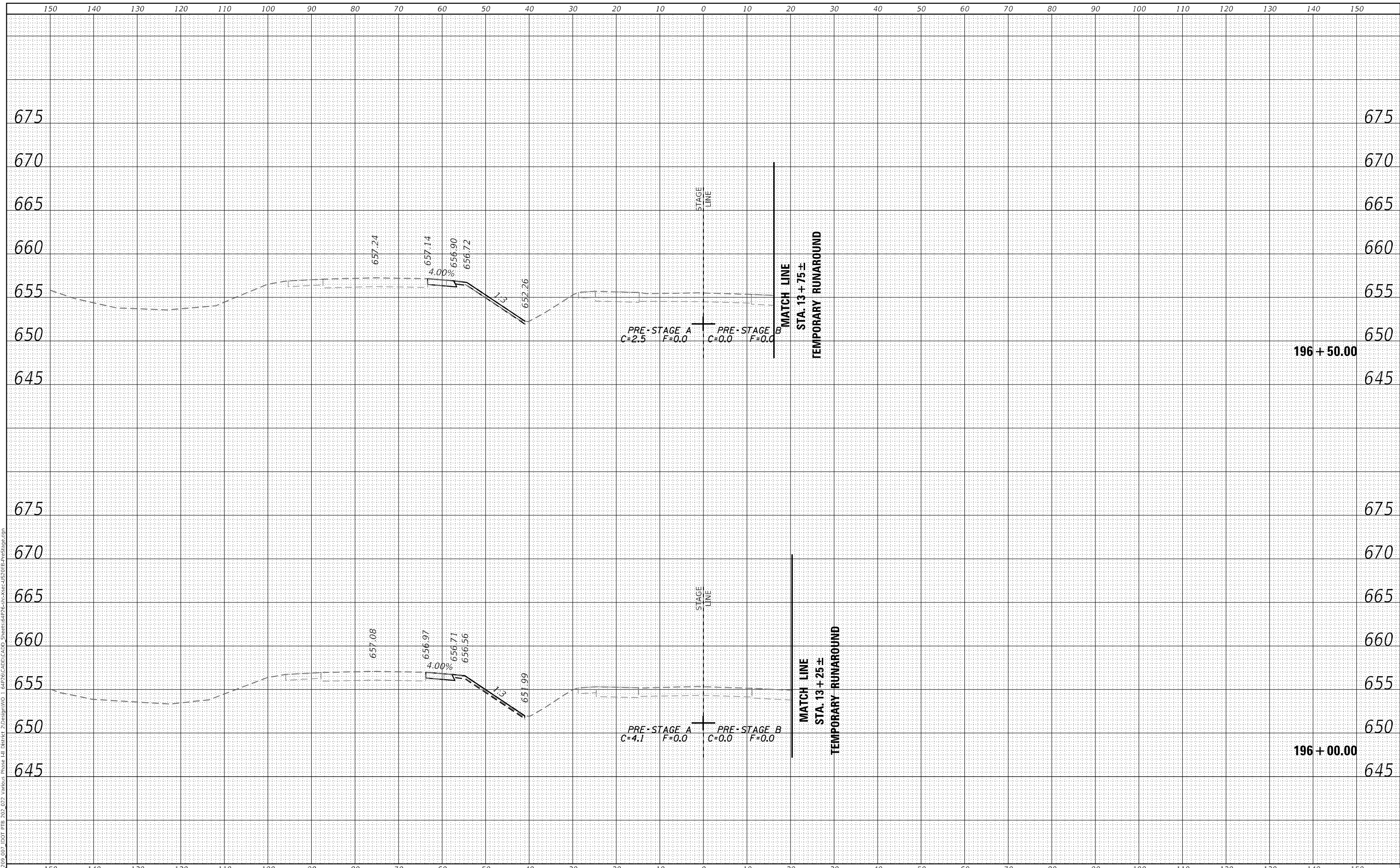
CROSS SECTIONS			
PRE-STAGE US ROUTE 20 MAINLINE			
SCALE: 20,0000 ' / in.	SHEET 46	OF 266 SHEETS	STA. 195+00.00 TO STA. 195+50.00

F.A.P. RTE.	SECTION	COUNTY	TOTAL SHEETS	SHEET NO.
301	43N	JO DAVISS	628	408
				CONTRACT NO. 64P26
				ILLINOIS FED. AID PROJECT

FINAL SURVEY NO.	SURVEYED	DATE
NOTE BOOK	PLOTTED	
AREAS CHECKED	TEMPLATE	
	AREAS CHECKED	

ORIGINAL SURVEY NO.	SURVEYED	DATE
NOTE BOOK	PLOTTED	
AREAS CHECKED	TEMPLATE	
	AREAS CHECKED	

USER: r0vc
 MODEL: XS_SHEET_Temporary_model.dwg
 FILE NAME: P:\03_007_001_P18_202_022_Vardiac Phase I\1\Bentley\2\Design\WG 1 64P26\CADD\CADD_Sheets\64P26-XSec-JS20B-PreStage.dgn



PLOT DRIVER = pdf\NOLAYERColor.plt	DESIGNED - MM	REVISED -
PEN TABLE = D264P26-PSE.tbl	DRAWN - MMC	REVISED -
PLOT SCALE = 20,0000 ' / in.	CHECKED - JWD	REVISED -
PLOT DATE = 12/7/2023 2:12:19 PM	DATE - 12/08/2023	REVISED -

STATE OF ILLINOIS
 DEPARTMENT OF TRANSPORTATION

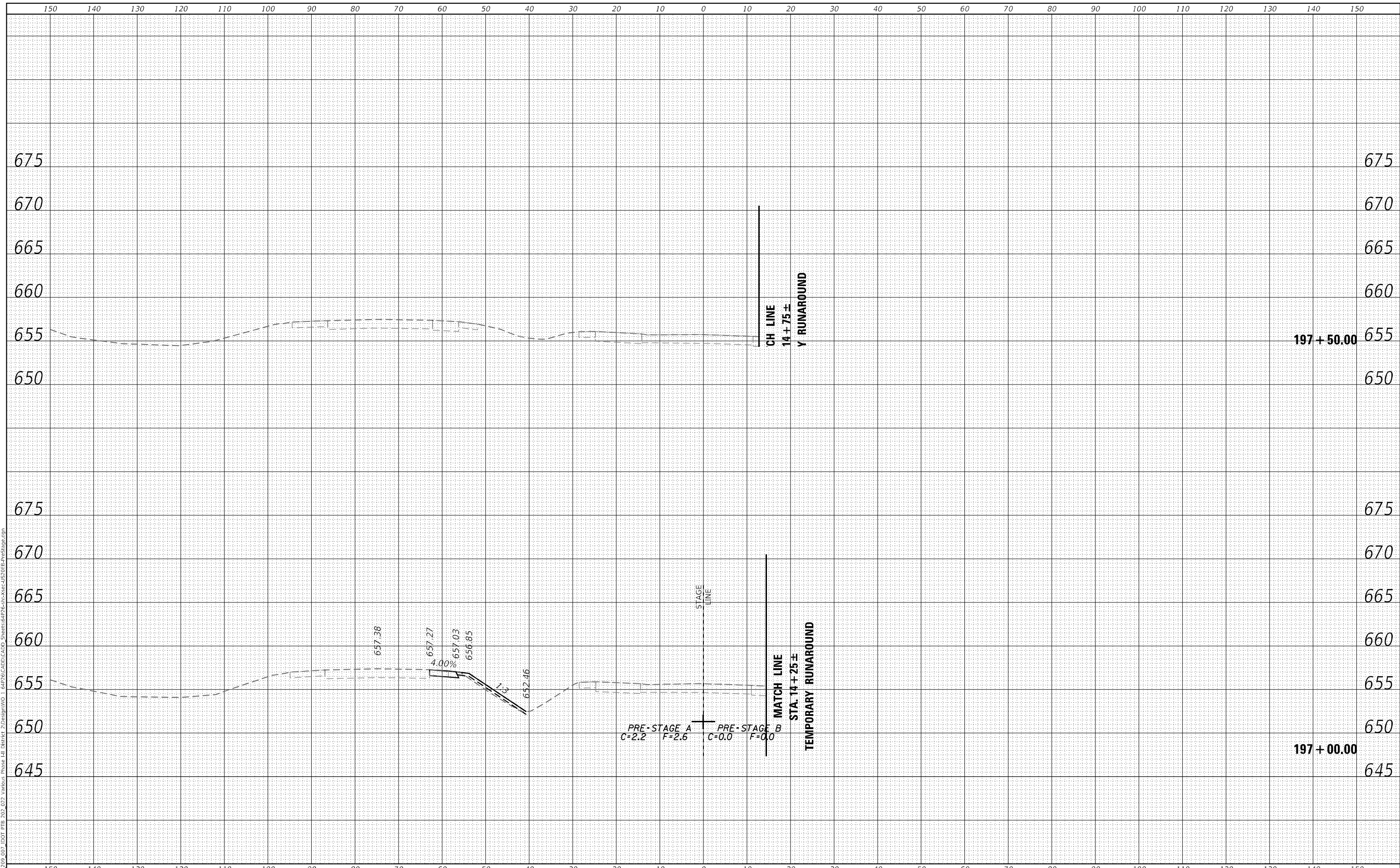
CROSS SECTIONS			
PRE-STAGE US ROUTE 20 MAINLINE			
SCALE: 20,0000 ' / in.	SHEET 47	OF 266 SHEETS	STA. 196+00.00 TO STA. 196+50.00

F.A.P. RTE.	SECTION	COUNTY	TOTAL SHEETS	SHEET NO.
301	43N	JO DAVIESS	628	409
				CONTRACT NO. 64P26
				ILLINOIS FED. AID PROJECT

FINAL SURVEY NO.	SURVEYED	DATE
NOTE BOOK	PLOTTED	
AREAS CHECKED	TEMPLATE	
	AREAS CHECKED	

ORIGINAL SURVEY NO.	SURVEYED	DATE
NOTE BOOK	PLOTTED	
AREAS CHECKED	TEMPLATE	
	AREAS CHECKED	

USER: r0vc
 MODEL: XS_SHEET_Temporary_model_47
 FILE NAME: P:\03_007_001_P18_202_022_Vardiac Phase III Design\2023\WG 1 64P26\CADD\CADD_Sheets\64P26-XSec-JS20B-PreStage.sgn



PLOT DRIVER = pdfNOLAYERcolor.pltcf	DESIGNED - MM	REVISED -
PEN TABLE = D264P26-PSE.tbl	DRAWN - MMC	REVISED -
PLOT SCALE = 20,0000 * / in.	CHECKED - JWD	REVISED -
PLOT DATE = 12/7/2023 2:12:20 PM	DATE - 12/08/2023	REVISED -

STATE OF ILLINOIS
 DEPARTMENT OF TRANSPORTATION

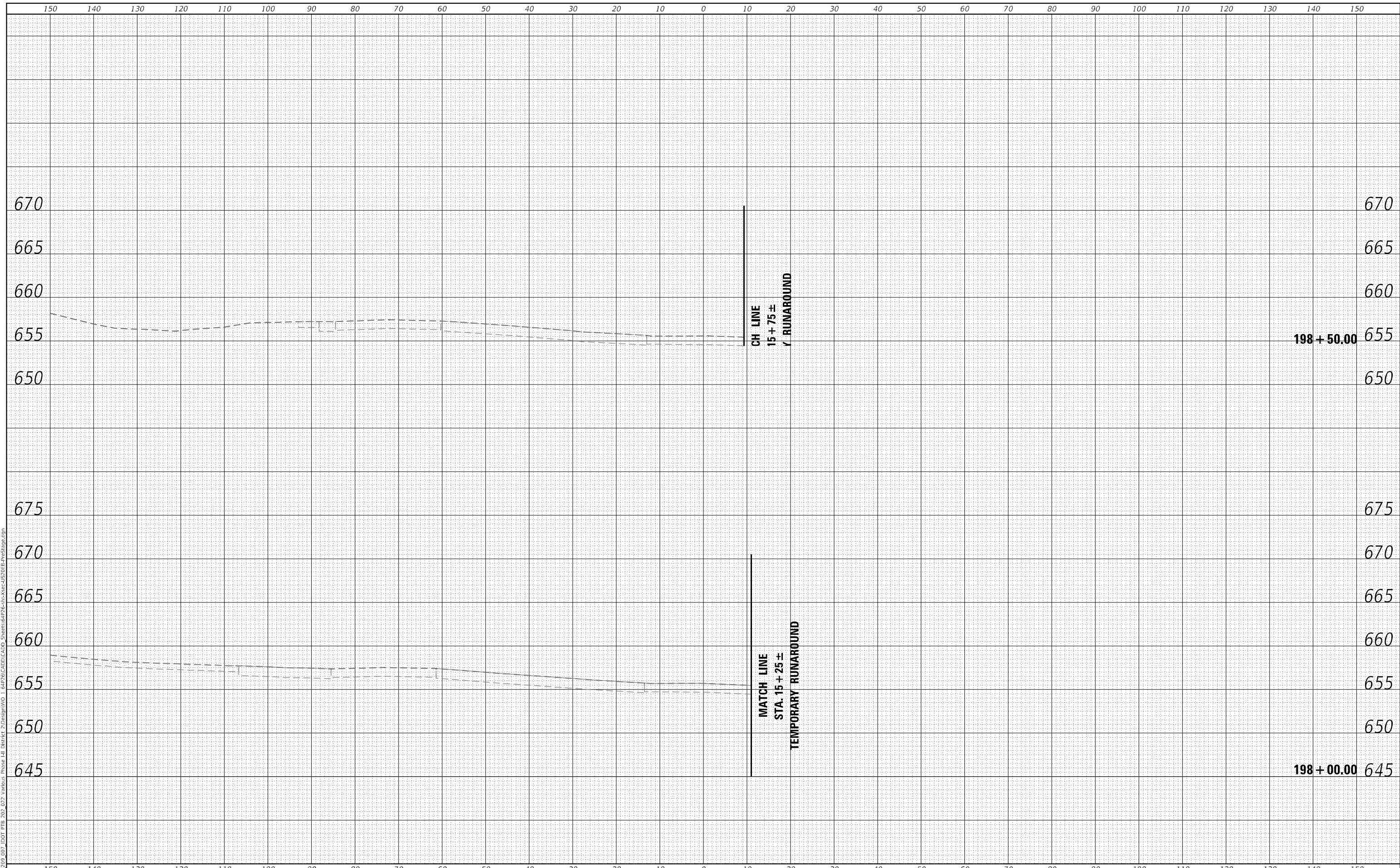
CROSS SECTIONS			
PRE-STAGE US ROUTE 20 MAINLINE			
SCALE: 20,0000 ' / in.	SHEET 48	OF 266 SHEETS	STA. 197+00.00 TO STA. 197+50.00

F.A.P. RTE.	SECTION	COUNTY	TOTAL SHEETS	SHEET NO.
301	43N	JO DAVIESS	628	410
				CONTRACT NO. 64P26
				ILLINOIS FED. AID PROJECT

FINAL SURVEY NO.	SURVEYED	DATE
NOTE BOOK	PLOTTED	
AREAS CHECKED	TEMPLATE	
	AREAS CHECKED	

ORIGINAL SURVEY NO.	SURVEYED	DATE
NOTE BOOK	PLOTTED	
AREAS CHECKED	TEMPLATE	
	AREAS CHECKED	

USER: 30vc
 MODEL: XS_SHEET_Temporary_model_48
 FILE NAME: P:\03_807_001_P18_202_022_Vardick_Phase III_Divertir_2\Design\WG 1 64P26\CADD\CADD_Sheets\64P26-31-XSec-JS20B-PreStage.dgn



PLOT DRIVER = pdfNOLAYERcolor.pltcf	DESIGNED - MM	REVISED -
PEN TABLE = D264P26-PSE.tbl	DRAWN - MMC	REVISED -
PLOT SCALE = 20,0000 ' / in.	CHECKED - JWD	REVISED -
PLOT DATE = 12/7/2023 2:12:20 PM	DATE - 12/08/2023	REVISED -

**STATE OF ILLINOIS
 DEPARTMENT OF TRANSPORTATION**

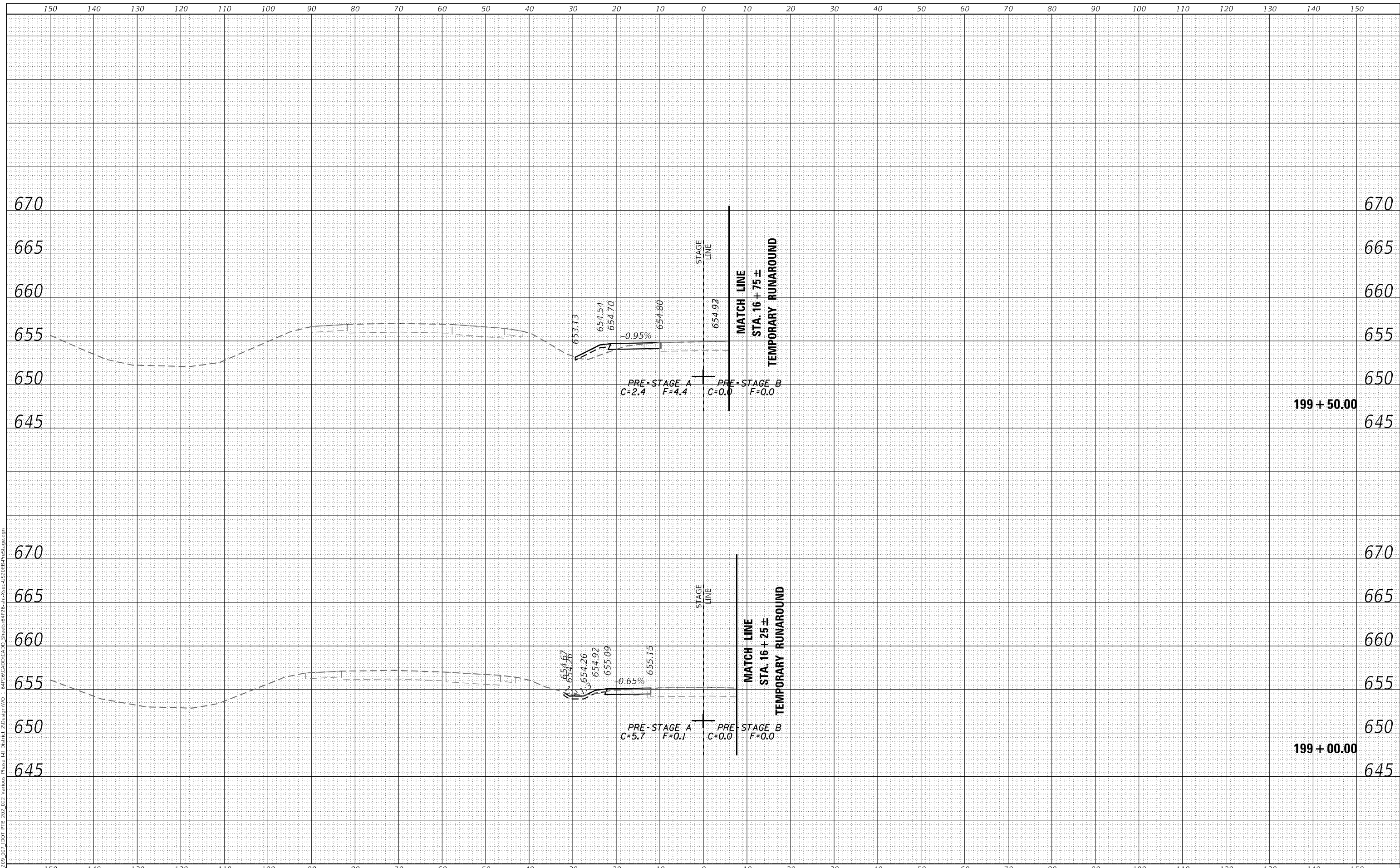
CROSS SECTIONS			
PRE-STAGE US ROUTE 20 MAINLINE			
SCALE: 20,0000 ' / in.	SHEET 49	OF 266 SHEETS	STA. 198+00.00 TO STA. 198+50.00

F.A.P. RTE.	SECTION	COUNTY	TOTAL SHEETS	SHEET NO.
301	43N	JO DAVIESS	628	411
				CONTRACT NO. 64P26
				ILLINOIS FED. AID PROJECT

FINAL SURVEY	SURVEYED	DATE
NOTE BOOK	PLOTTED	
NO.	TEMPLATE	
	AREAS CHECKED	

ORIGINAL SURVEY	SURVEYED	DATE
NOTE BOOK	PLOTTED	
NO.	TEMPLATE	
	AREAS CHECKED	

USER: r0vc
 MODEL: XS_SHEET_Temporary_model_name_49
 FILE NAME: P:\03_007_001_P18_202_022_Vardis\Phase 1\1\Bentley\2\Design\WG 1 64P26\CADD\CADD_Sheets\64P26-31-XSec-JS20B-PreStage.sgn



PLOT DRIVER = pdfNOLAYERcolor.plt	DESIGNED - MM	REVISED -
PEN TABLE = D264P26-PSE.tbl	DRAWN - MMC	REVISED -
PLOT SCALE = 20,0000 ' / in.	CHECKED - JWD	REVISED -
PLOT DATE = 12/7/2023 2:12:20 PM	DATE - 12/08/2023	REVISED -

**STATE OF ILLINOIS
 DEPARTMENT OF TRANSPORTATION**

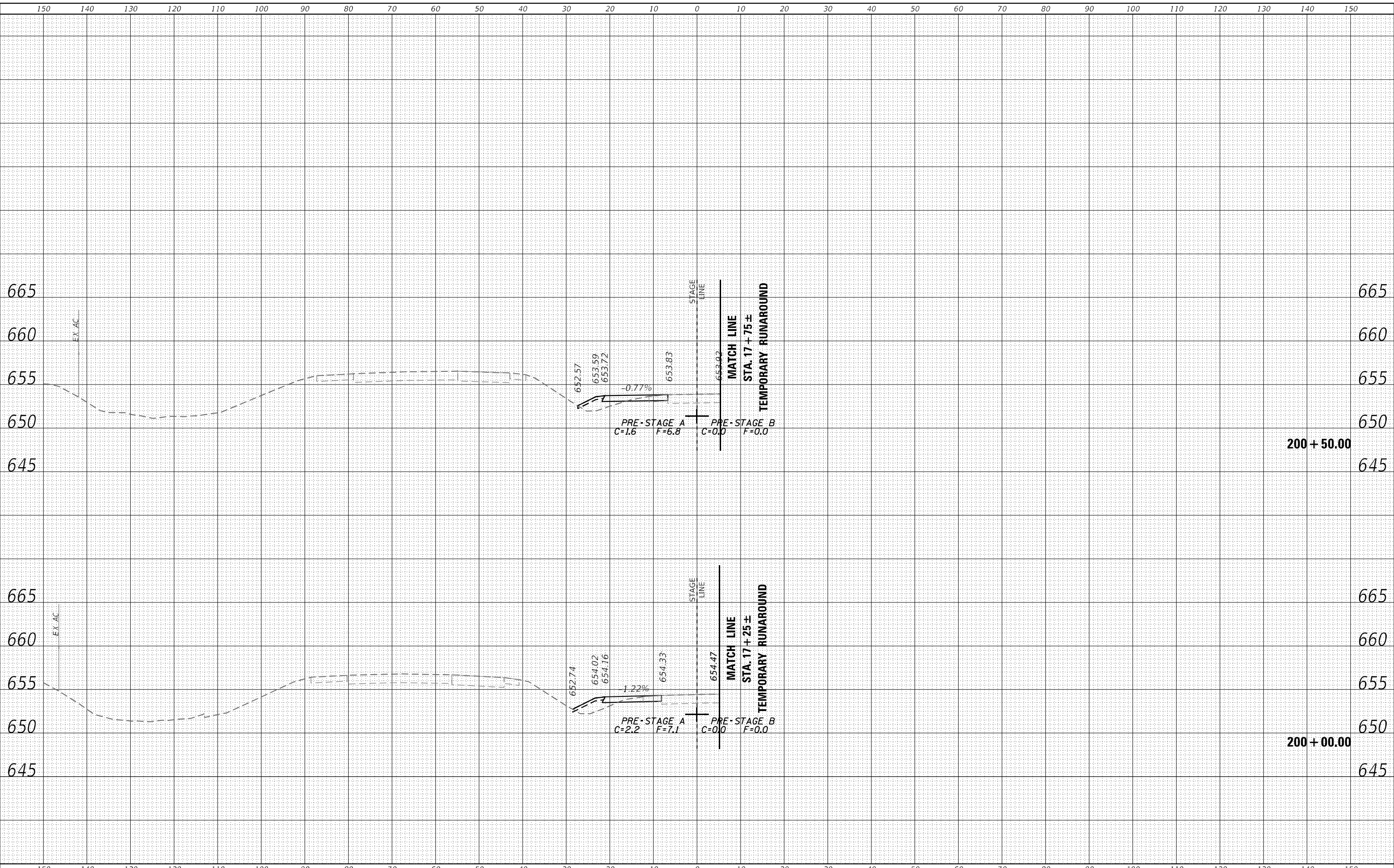
CROSS SECTIONS			
PRE-STAGE US ROUTE 20 MAINLINE			
SCALE: 20,0000 ' / in.	SHEET 50	OF 266 SHEETS	STA. 199+00.00 TO STA. 199+50.00

F.A.P. RTE.	SECTION	COUNTY	TOTAL SHEETS	SHEET NO.
301	43N	JO DAVIESS	628	412
				CONTRACT NO. 64P26
				ILLINOIS FED. AID PROJECT

FINAL SURVEY	SURVEYED	DATE
NOTE BOOK NO.	PLOTTED	
	TEMPLATE	
	AREAS CHECKED	

ORIGINAL SURVEY	SURVEYED	DATE
NOTE BOOK NO.	PLOTTED	
	TEMPLATE	
	AREAS CHECKED	

USER: 30vc
 MODEL: XS_SHEET_Temporary_model_name_50
 FILE NAME: PLOT_209_807_001_P18_202_022_Various_Phase_141_Driver_20DesignW01_64P26-CADD-CADD_Sheets&P26-ct-xsec-4520B-PreStage.sgn



PLOT DRIVER = pdfNOLAYERcolor.pltcf	DESIGNED - MM	REVISED -
PEN TABLE = D264P26-PSE.tbl	DRAWN - MMC	REVISED -
PLOT SCALE = 20,0000 ' / in.	CHECKED - JWD	REVISED -
PLOT DATE = 12/7/2023 2:12:21 PM	DATE - 12/08/2023	REVISED -

**STATE OF ILLINOIS
 DEPARTMENT OF TRANSPORTATION**

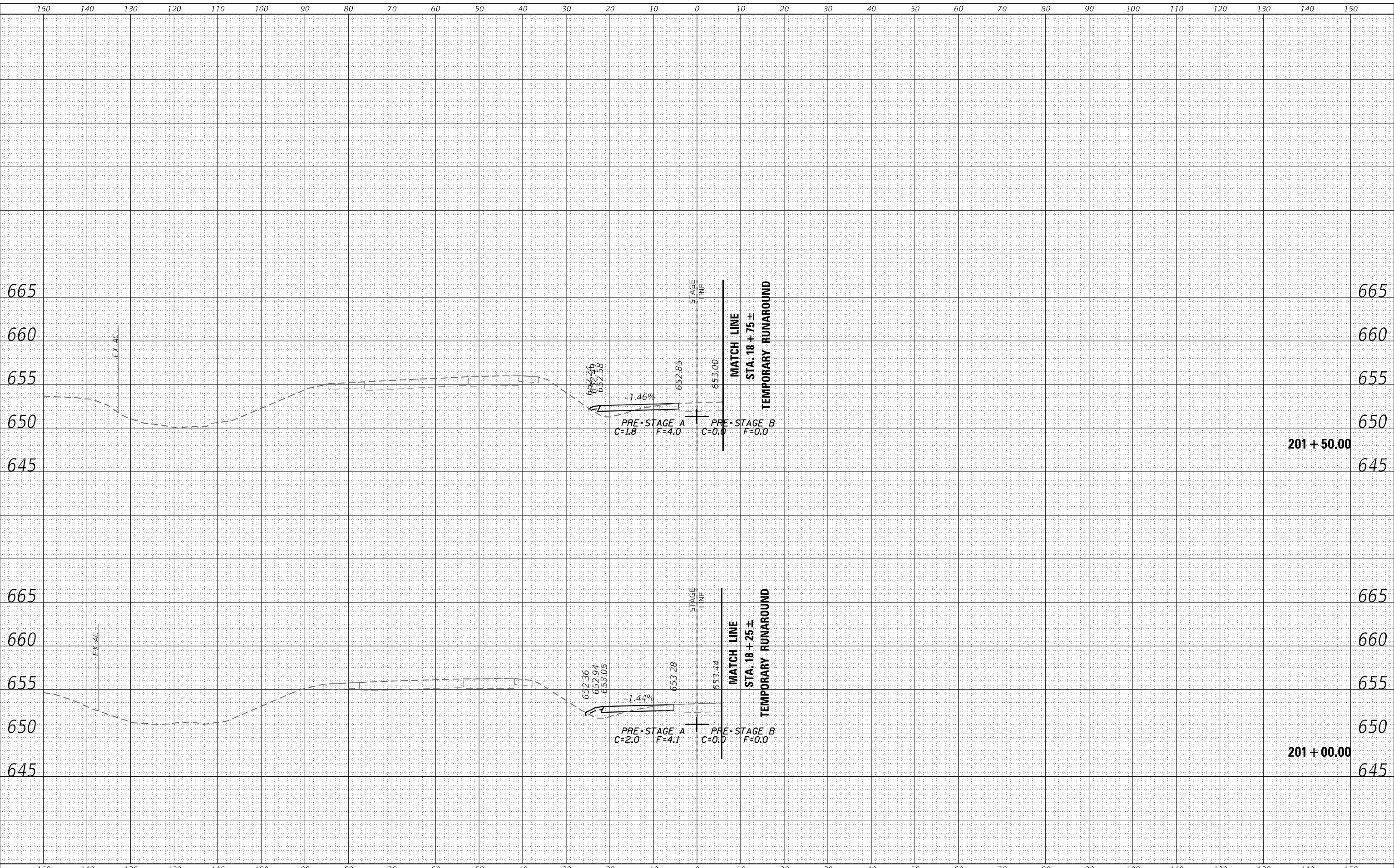
CROSS SECTIONS			
PRE-STAGE US ROUTE 20 MAINLINE			
SCALE: 20,0000 ' / in.	SHEET 51	OF 266 SHEETS	STA. 200+00.00 TO STA. 200+50.00

F.A.P. RTE.	SECTION	COUNTY	TOTAL SHEETS	SHEET NO.
301	43N	JO DAVIESS	628	413
				CONTRACT NO. 64P26
				ILLINOIS FED. AID PROJECT

FINAL SURVEY	SURVEYED	DATE
NOTE BOOK	PLOTTED	
NO.	TEMPLATE	
	AREAS CHECKED	

ORIGINAL SURVEY	SURVEYED	DATE
NOTE BOOK	PLOTTED	
NO.	TEMPLATE	
	AREAS CHECKED	

USER: r0vc
 MODEL: XS_SHEET_Temporary_model_name_51
 FILE NAME: P:\09_007_001_P18_202_022_Vardick_Phase III_Divertir_210821m100 | 64P26-CADD-CADD_Sheets\64P26-ct-xsec-us20P-PreStage.mxd



PLOT DRIVER =	pdf\NOLAYERColor.plt	DESIGNED -	MM	REVISED -	
PEN TABLE =	D264P26-PSE.tbl	DRAWN -	MMC	REVISED -	
PLOT SCALE =	20,0000 * / in.	CHECKED -	JWD	REVISED -	
PLOT DATE =	12/7/2023 2:12:21 PM	DATE -	12/08/2023	REVISED -	

**STATE OF ILLINOIS
 DEPARTMENT OF TRANSPORTATION**

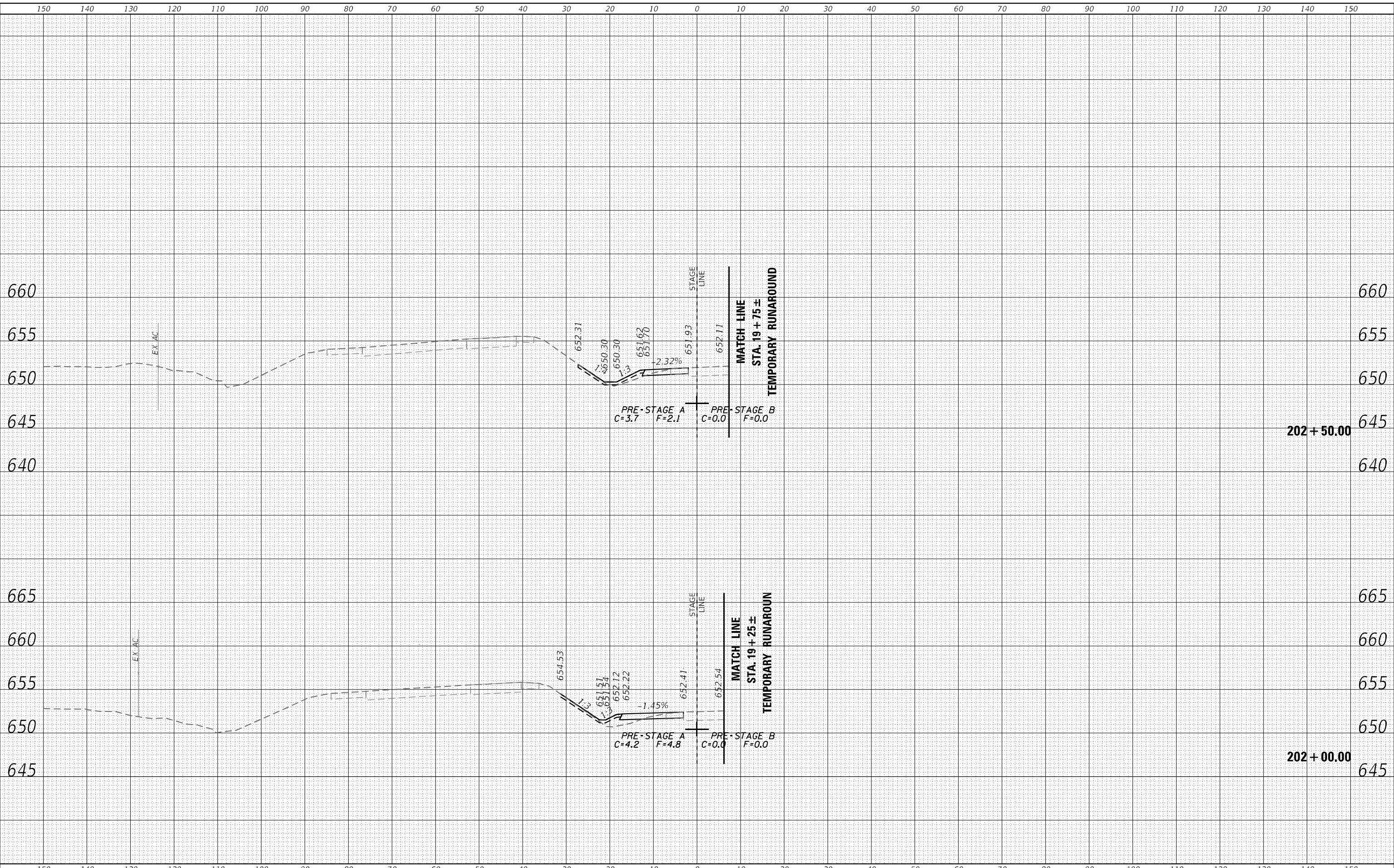
CROSS SECTIONS			
PRE-STAGE US ROUTE 20 MAINLINE			
SCALE: 20,0000 ' / in.	SHEET 52	OF 266 SHEETS	STA. 201+00.00 TO STA. 201+50.00

F.A.P. RTE.	SECTION	COUNTY	TOTAL SHEETS	SHEET NO.
301	43N	JO DAVIESS	628	414
				CONTRACT NO. 64P26
				ILLINOIS FED. AID PROJECT

FINAL SURVEY	SURVEYED	DATE
NOTE BOOK	PLOTTED	
NO.	TEMPLATE	
	AREAS CHECKED	

ORIGINAL SURVEY	SURVEYED	DATE
NOTE BOOK	PLOTTED	
NO.	TEMPLATE	
	AREAS CHECKED	

USER: r0vc
 MODEL: XS_SHEET_Temporary_model_37
 FILE NAME: P:\03_007_001_P18_202_022_Vardick_Phase III_Divertor_2\Drawings\1_64P26\CADD\CADD_Sheets\64P26-31-XSec-JS20B-PreStage.sgn



PLOT DRIVER = pdfNOLayerColor.plt	DESIGNED - MM	REVISED -
PEN TABLE = D264P26-PSE.tbl	DRAWN - MMC	REVISED -
PLOT SCALE = 20,0000 ' / in.	CHECKED - JWD	REVISED -
PLOT DATE = 12/7/2023 2:12:22 PM	DATE - 12/08/2023	REVISED -

**STATE OF ILLINOIS
 DEPARTMENT OF TRANSPORTATION**

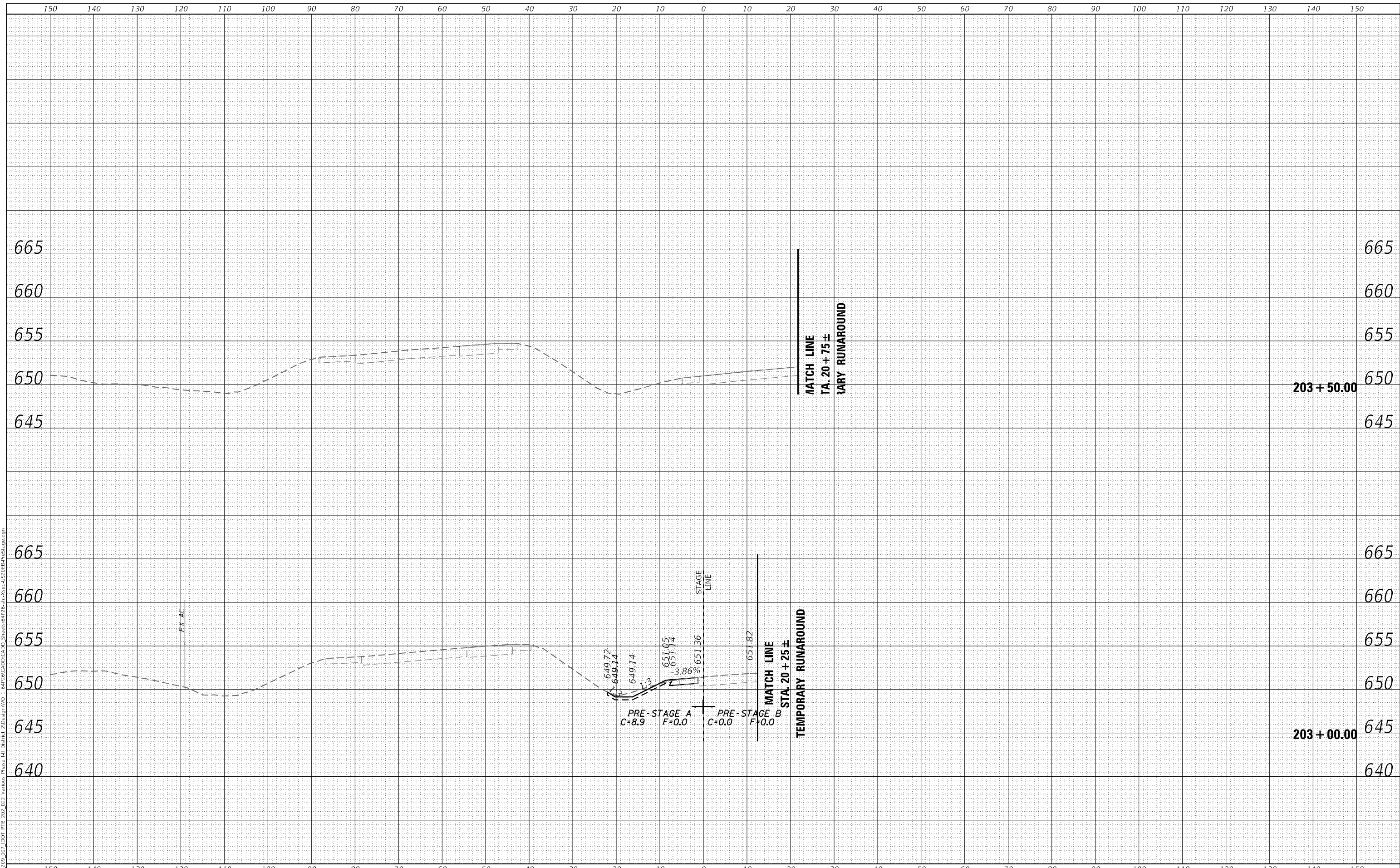
CROSS SECTIONS			
PRE-STAGE US ROUTE 20 MAINLINE			
SCALE: 20,0000 ' / in.	SHEET 53	OF 266 SHEETS	STA. 202+00.00 TO STA. 202+50.00

F.A.P. RTE.	SECTION	COUNTY	TOTAL SHEETS	SHEET NO.
301	43N	JO DAVIESS	628	415
				CONTRACT NO. 64P26
				ILLINOIS FED. AID PROJECT

FINAL SURVEY	SURVEYED	DATE
NOTE BOOK	PLOTTED	
NO.	TEMPLATE	
	AREAS CHECKED	
	AREAS CHECKED	

ORIGINAL SURVEY	SURVEYED	DATE
NOTE BOOK	PLOTTED	
NO.	TEMPLATE	
	AREAS CHECKED	
	AREAS CHECKED	

USER: dovc
 MODEL: XS_SHEET_Temporary_model_53
 FILE NAME: P:\03_007_001_P18_202_022_Vardis\Phase 1\1\Bentley 2\Design\WG 1 64P26\CADD\CADD_Sheets\64P26-31-Xsec-JS20B-PreStage.dgn



PLOT DRIVER = pdfNOLAYERColor.plt	DESIGNED - MM	REVISED -
PEN TABLE = D264P26-PSE.tbl	DRAWN - MMC	REVISED -
PLOT SCALE = 20,0000 ' / in.	CHECKED - JWD	REVISED -
PLOT DATE = 12/7/2023 2:12:22 PM	DATE - 12/08/2023	REVISED -

**STATE OF ILLINOIS
 DEPARTMENT OF TRANSPORTATION**

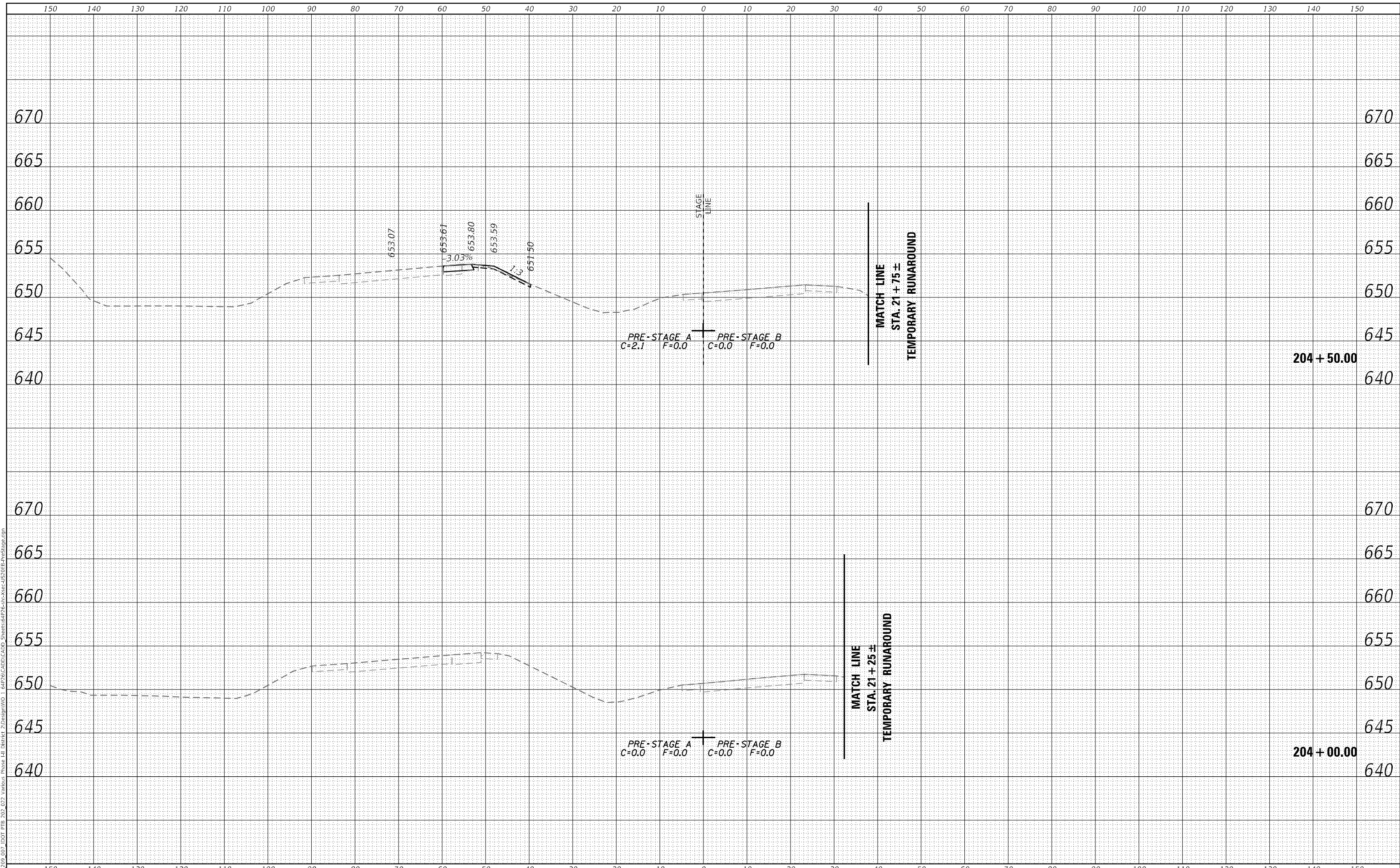
CROSS SECTIONS			
PRE-STAGE US ROUTE 20 MAINLINE			
SCALE: 20,0000 ' / in.	SHEET 54	OF 266 SHEETS	STA. 203+00.00 TO STA. 203+50.00

F.A.P. RTE.	SECTION	COUNTY	TOTAL SHEETS	SHEET NO.
301	43N	JO DAVIESS	628	416
				CONTRACT NO. 64P26
				ILLINOIS FED. AID PROJECT

DATE	
BY	
FINAL SURVEY	SURVEYED
NOTE BOOK	PLOTTED
NO.	TEMPLATE
	AREAS CHECKED

DATE	
BY	
ORIGINAL SURVEY	SURVEYED
NOTE BOOK	PLOTTED
NO.	TEMPLATE
	AREAS CHECKED

USER: dovc
 MODEL: XS_SHEET_Temporary_model_54
 FILE NAME: P:\03_007_001_P18_202_022_Vardick_Phase III_Divertir_2\Drawings\64426\CADD\CADD_Sheets\64426-XSec-JS204B-PreStage.dgn



PLOT DRIVER = pdfNOLayerColor.plt	DESIGNED - MM	REVISED -
PEN TABLE = D264P26-PSE.tbl	DRAWN - MMC	REVISED -
PLOT SCALE = 20,0000 ' / in.	CHECKED - JWD	REVISED -
PLOT DATE = 12/7/2023 2:12:23 PM	DATE - 12/08/2023	REVISED -

STATE OF ILLINOIS
 DEPARTMENT OF TRANSPORTATION

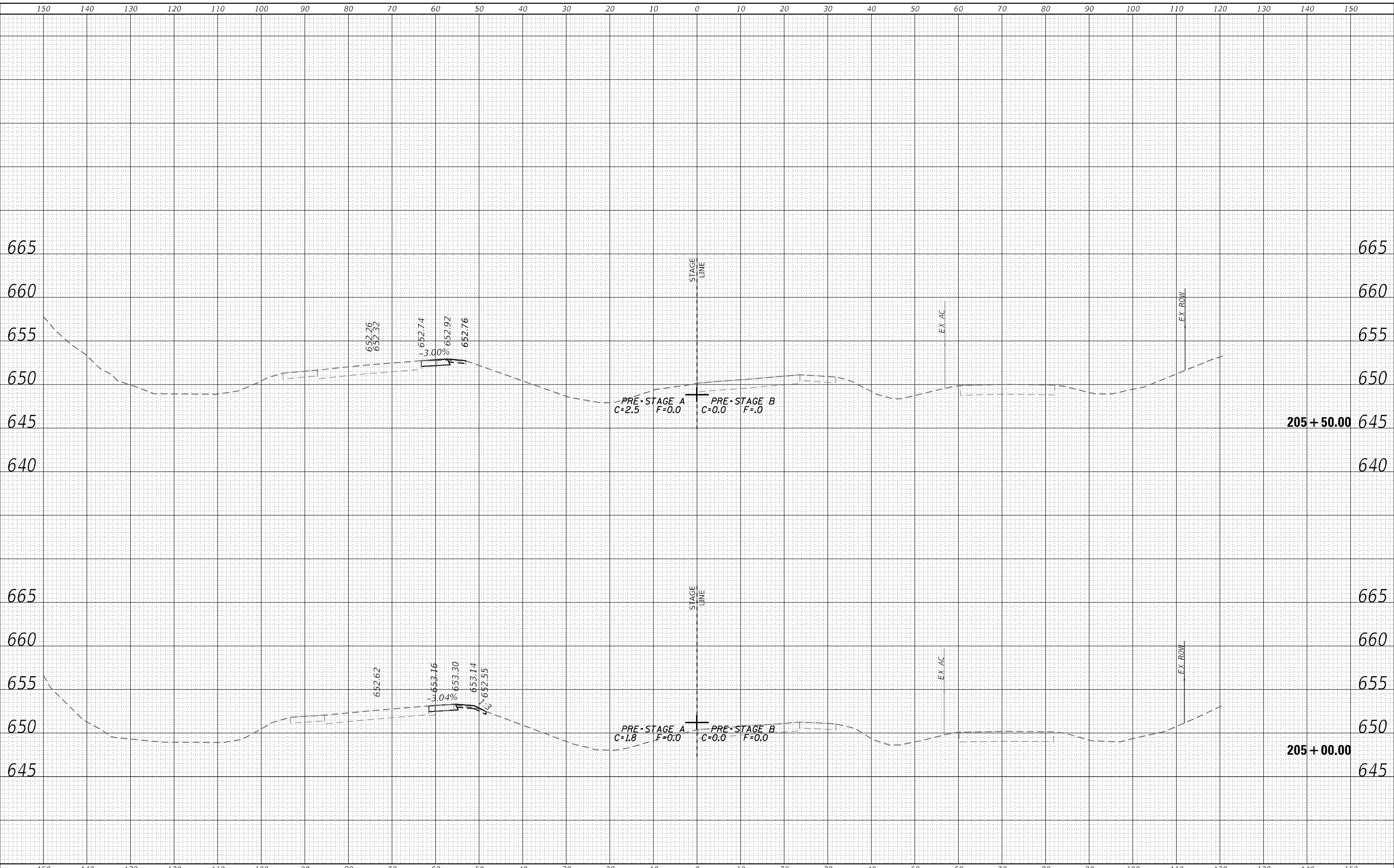
CROSS SECTIONS			
PRE-STAGE US ROUTE 20 MAINLINE			
SCALE: 20,0000 ' / in.	SHEET 55	OF 266 SHEETS	STA. 204+00.00 TO STA. 204+50.00

F.A.P. RTE.	SECTION	COUNTY	TOTAL SHEETS	SHEET NO.
301	43N	JO DAVIESS	628	417
				CONTRACT NO. 64P26
				ILLINOIS FED. AID PROJECT

FINAL SURVEY	SURVEYED	DATE
NOTE BOOK	PLOTTED	BY
NO.	TEMPLATE	
	AREAS CHECKED	
	AREAS CHECKED	

ORIGINAL SURVEY	SURVEYED	DATE
NOTE BOOK	PLOTTED	BY
NO.	TEMPLATE	
	AREAS CHECKED	
	AREAS CHECKED	

USER: dave
 MODEL: XS_SHEET_Template_model_name_55
 FILE NAME: P:\09_007_001_P18_202_022_Various_Phase_1\1\Bentley\2\Design\WG_1_64P26\CADD\CADD_Sheets\64P26-XSec-JS20R-PreStage.sgn



PLOT DRIVER = pdfNOLayerColor.plt	DESIGNED - MM	REVISED -
PEN TABLE = D264P26-PSE.tbl	DRAWN - MMC	REVISED -
PLOT SCALE = 20,0000 ' / in.	CHECKED - JWD	REVISED -
PLOT DATE = 12/7/2023 2:12:23 PM	DATE - 12/08/2023	REVISED -

**STATE OF ILLINOIS
DEPARTMENT OF TRANSPORTATION**

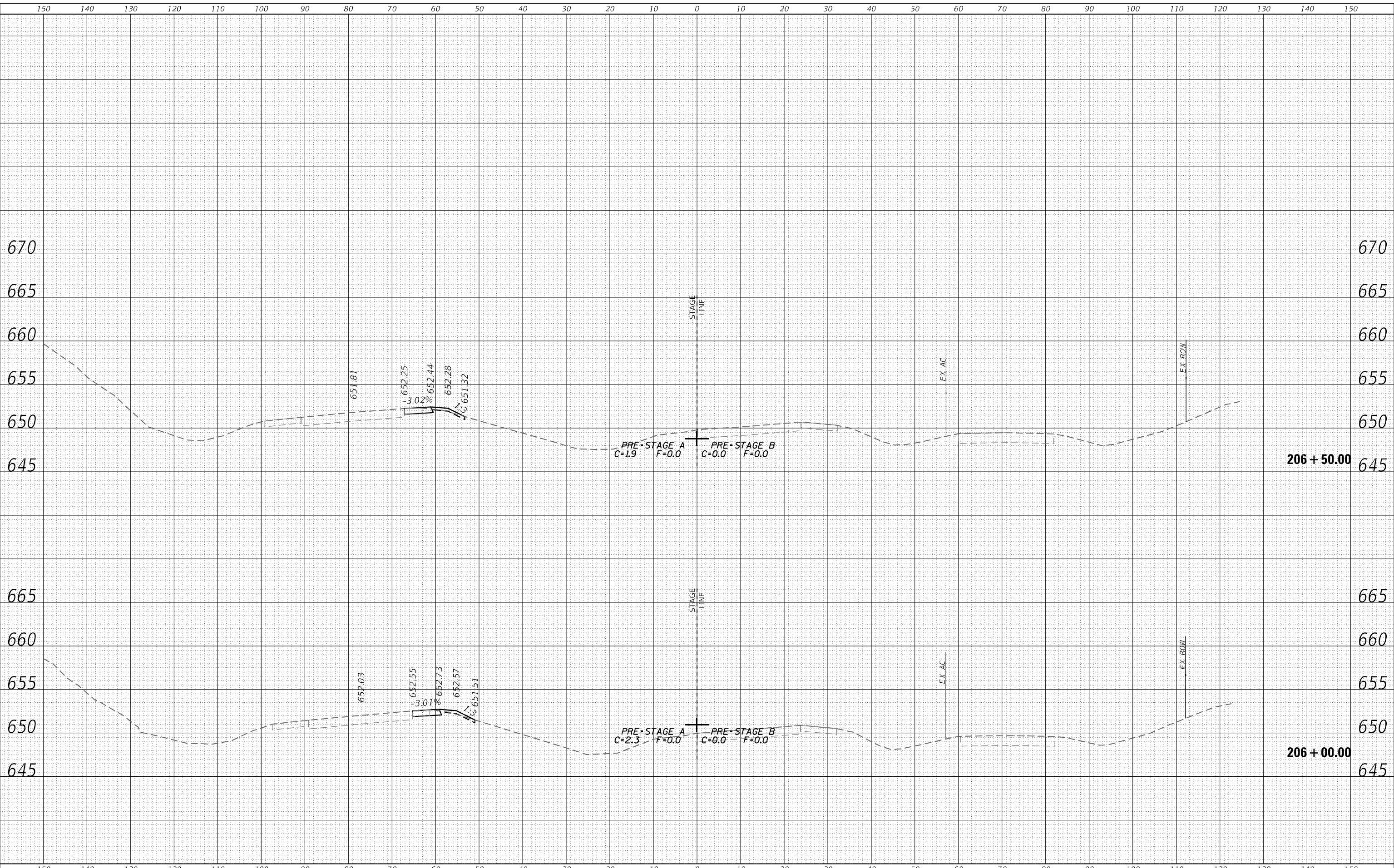
CROSS SECTIONS			
PRE-STAGE US ROUTE 20 MAINLINE			
SCALE: 20,0000 ' / in.	SHEET 56	OF 266 SHEETS	STA. 205+00.00 TO STA. 205+50.00

F.A.P. RTE.	SECTION	COUNTY	TOTAL SHEETS	SHEET NO.
301	43N	JO DAVIESS	628	418
				CONTRACT NO. 64P26
				ILLINOIS FED. AID PROJECT

FINAL SURVEY	SURVEYED	DATE
NOTE BOOK	PLOTTED	
NO.	TEMPLATE	
	AREAS CHECKED	

ORIGINAL SURVEY	SURVEYED	DATE
NOTE BOOK	PLOTTED	
NO.	TEMPLATE	
	AREAS CHECKED	

USER: d:\c\...
 MODEL: XS_SHEET...
 FILE NAME: P:\09_007_001_P18_202_022_Various Phase I\1\Bentley\2\Design\WG_1\44726\CADD\CADD_Sheets\44726-31-XSec-JS206-PreStage.sgn



PLOT DRIVER = pdf\NOLAYERColor.plt	DESIGNED - MM	REVISED -
PEN TABLE = D264P26-PSE.tbl	DRAWN - MMC	REVISED -
PLOT SCALE = 20,0000 * / in.	CHECKED - JWD	REVISED -
PLOT DATE = 12/7/2023 2:12:23 PM	DATE - 12/08/2023	REVISED -

STATE OF ILLINOIS
 DEPARTMENT OF TRANSPORTATION

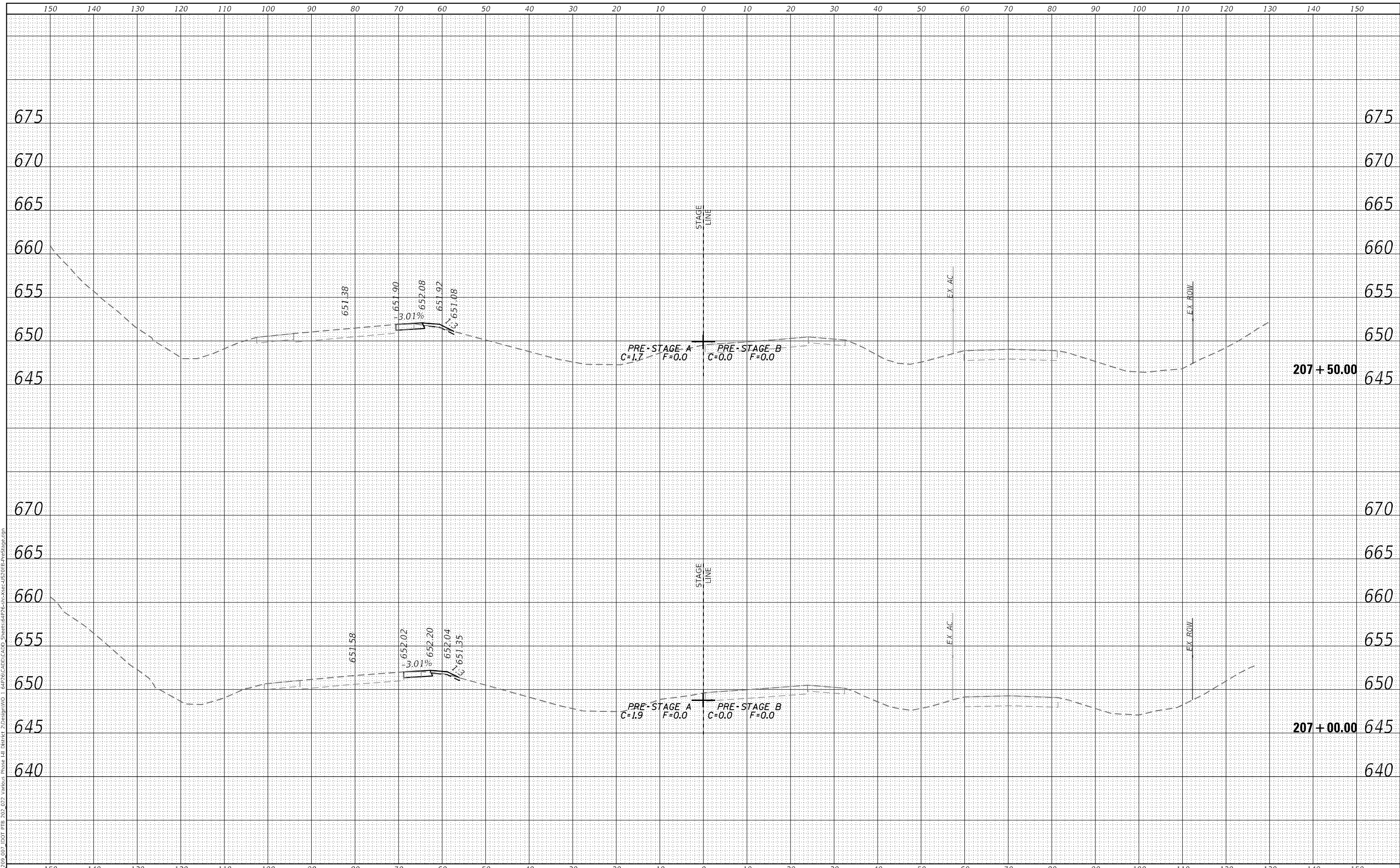
CROSS SECTIONS			
PRE-STAGE US ROUTE 20 MAINLINE			
SCALE: 20,0000 ' / in.	SHEET 57	OF 266 SHEETS	STA. 206+00.00 TO STA. 206+50.00

F.A.P. RTE. 301	SECTION 43N	COUNTY JO DAVIESS	TOTAL SHEETS 628	SHEET NO. 419
			CONTRACT NO. 64P26	
ILLINOIS FED. AID PROJECT				

DATE	
BY	
FINAL SURVEY	SURVEYED
NOTE BOOK	PLOTTED
NO.	AREAS CHECKED

DATE	
BY	
ORIGINAL SURVEY	SURVEYED
NOTE BOOK	PLOTTED
NO.	AREAS CHECKED

USER: dave
 MODEL: XS_SHEET_Template_model_37
 FILE NAME: P:\09_007_001_P18_202_022_Vardus Phase III Dierker 2\Drawings\1 64P26\CADD\CADD_Sheets\64P26-XSec-JS20B-PreStage.sgn



PLOT DRIVER = pdfNOLAYERcolor.pltcf	DESIGNED - MM	REVISED -
PEN TABLE = D264P26-PSE.tbl	DRAWN - MMC	REVISED -
PLOT SCALE = 20,0000 ' / in.	CHECKED - JWD	REVISED -
PLOT DATE = 12/7/2023 2:12:24 PM	DATE - 12/08/2023	REVISED -

STATE OF ILLINOIS
 DEPARTMENT OF TRANSPORTATION

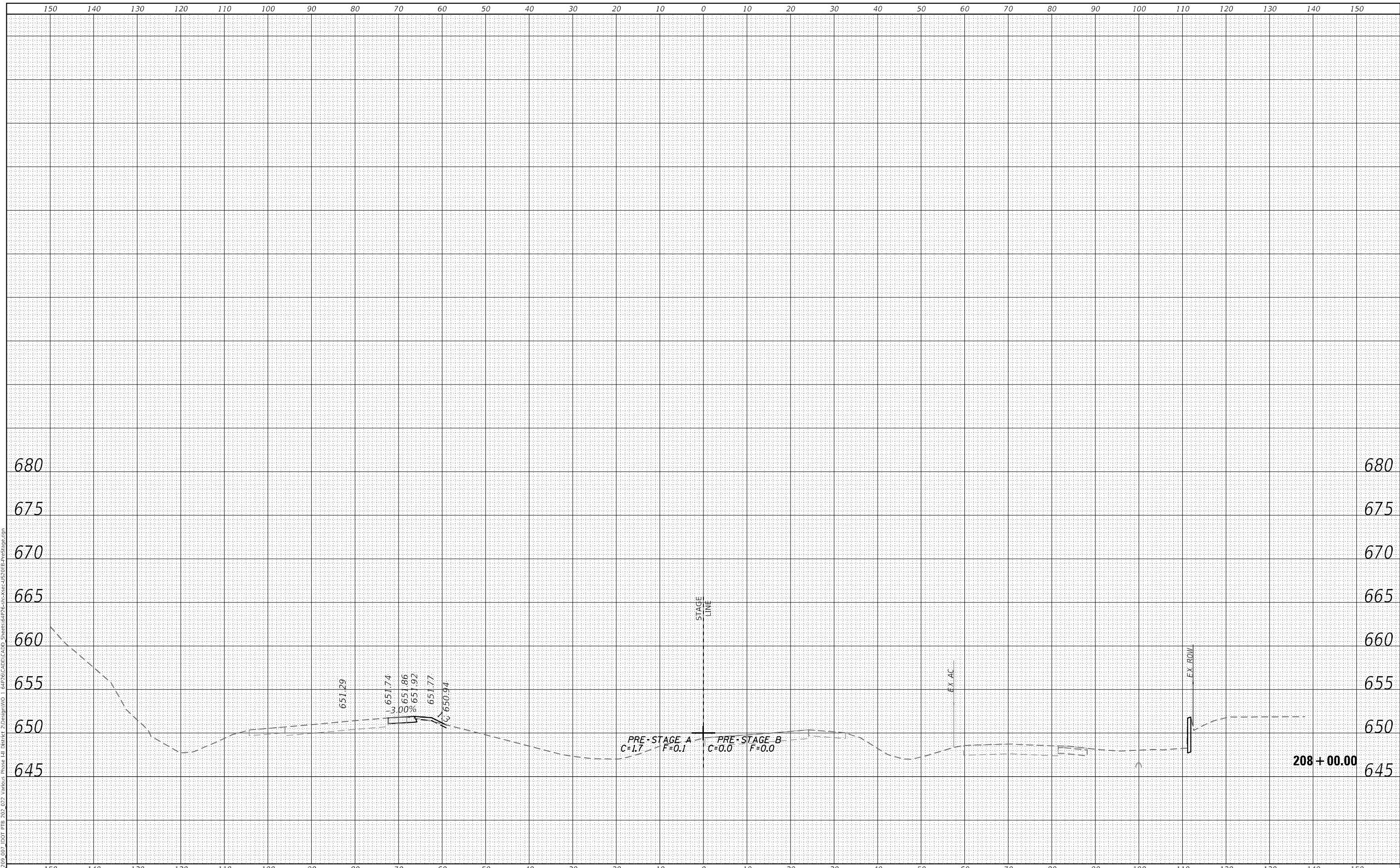
CROSS SECTIONS			
PRE-STAGE US ROUTE 20 MAINLINE			
SCALE: 20,0000 ' / in.	SHEET 58	OF 266 SHEETS	STA. 207+00.00 TO STA. 207+50.00

F.A.P. RTE.	SECTION	COUNTY	TOTAL SHEETS	SHEET NO.
301	43N	JO DAVIESS	628	420
CONTRACT NO. 64P26				
ILLINOIS FED. AID PROJECT				

FINAL SURVEY NO.	SURVEYED	DATE
NOTE BOOK	PLOTTED	
AREAS CHECKED	TEMPLATE	
	AREAS CHECKED	

ORIGINAL SURVEY NO.	SURVEYED	DATE
NOTE BOOK	PLOTTED	
AREAS CHECKED	TEMPLATE	
	AREAS CHECKED	

USER: r0vc
 MODEL: XS_SHEET_Template_model_58
 FILE NAME: P:\03_007_001_P18_202_022_Vardis\Phase III\Bentley\2D\Design\WG 1 64P26\CADD\CADD_Sheets\64P26-XSec-JS208-PreStage.sgn



PLOT DRIVER = pdfNOLAYERColor.plt	DESIGNED - MM	REVISED -
PEN TABLE = D264P26-PSE.tbl	DRAWN - MMC	REVISED -
PLOT SCALE = 20,0000 * / in.	CHECKED - JWD	REVISED -
PLOT DATE = 12/7/2023 2:12:24 PM	DATE - 12/08/2023	REVISED -

**STATE OF ILLINOIS
 DEPARTMENT OF TRANSPORTATION**

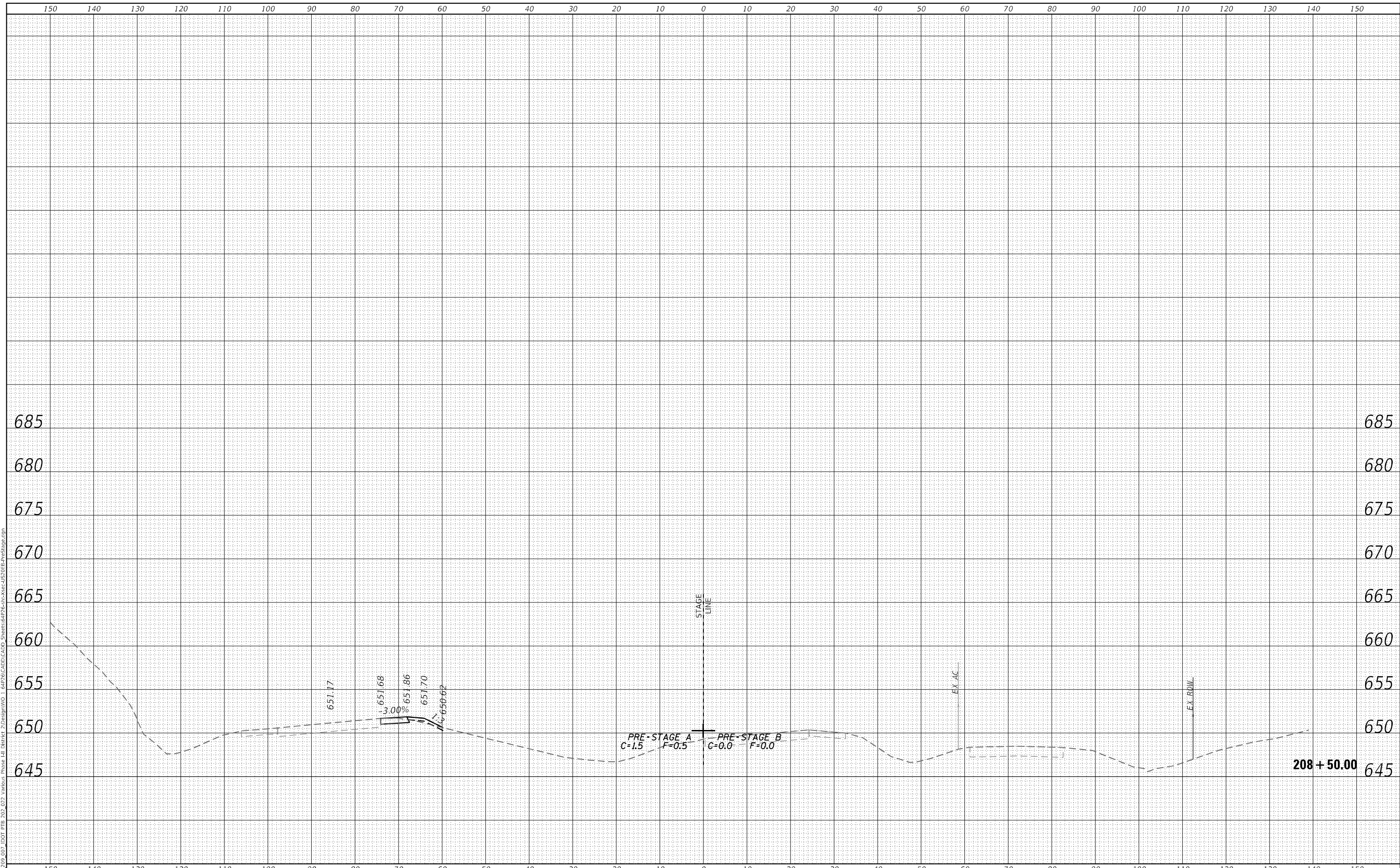
CROSS SECTIONS PRE-STAGE US ROUTE 20 MAINLINE			
SCALE: 20,0000 ' / in.	SHEET 59	OF 266 SHEETS	STA. 208+00.00 TO STA. 208+00.00

F.A.P. RTE. 301	SECTION 43N	COUNTY JO DAVIENS	TOTAL SHEETS 628	SHEET NO. 421
			CONTRACT NO. 64P26	
ILLINOIS FED. AID PROJECT				

FINAL SURVEY	SURVEYED	BY	DATE
NOTE BOOK	PLOTTED		
NO.	TEMPLATE		
	AREAS CHECKED		
	AREAS CHECKED		

ORIGINAL SURVEY	SURVEYED	BY	DATE
NOTE BOOK	PLOTTED		
NO.	TEMPLATE		
	AREAS CHECKED		
	AREAS CHECKED		

USER: kove
 MODEL: XS_SHEET_Template_model_name_39
 FILE NAME: P:\03_007_001_P18_202_022_Various Phase III Identifier 2\Design\WG 1 64P26\CADD\CADD_Sheets\64P26-XSec-JS208-PreStage.dgn



PLOT DRIVER = pdfNOLAYERColor.plt	DESIGNED - MM	REVISED -
PEN TABLE = D264P26-PSE.tbl	DRAWN - MMC	REVISED -
PLOT SCALE = 20,0000 ' / in.	CHECKED - JWD	REVISED -
PLOT DATE = 12/7/2023 2:12:25 PM	DATE - 12/08/2023	REVISED -

**STATE OF ILLINOIS
 DEPARTMENT OF TRANSPORTATION**

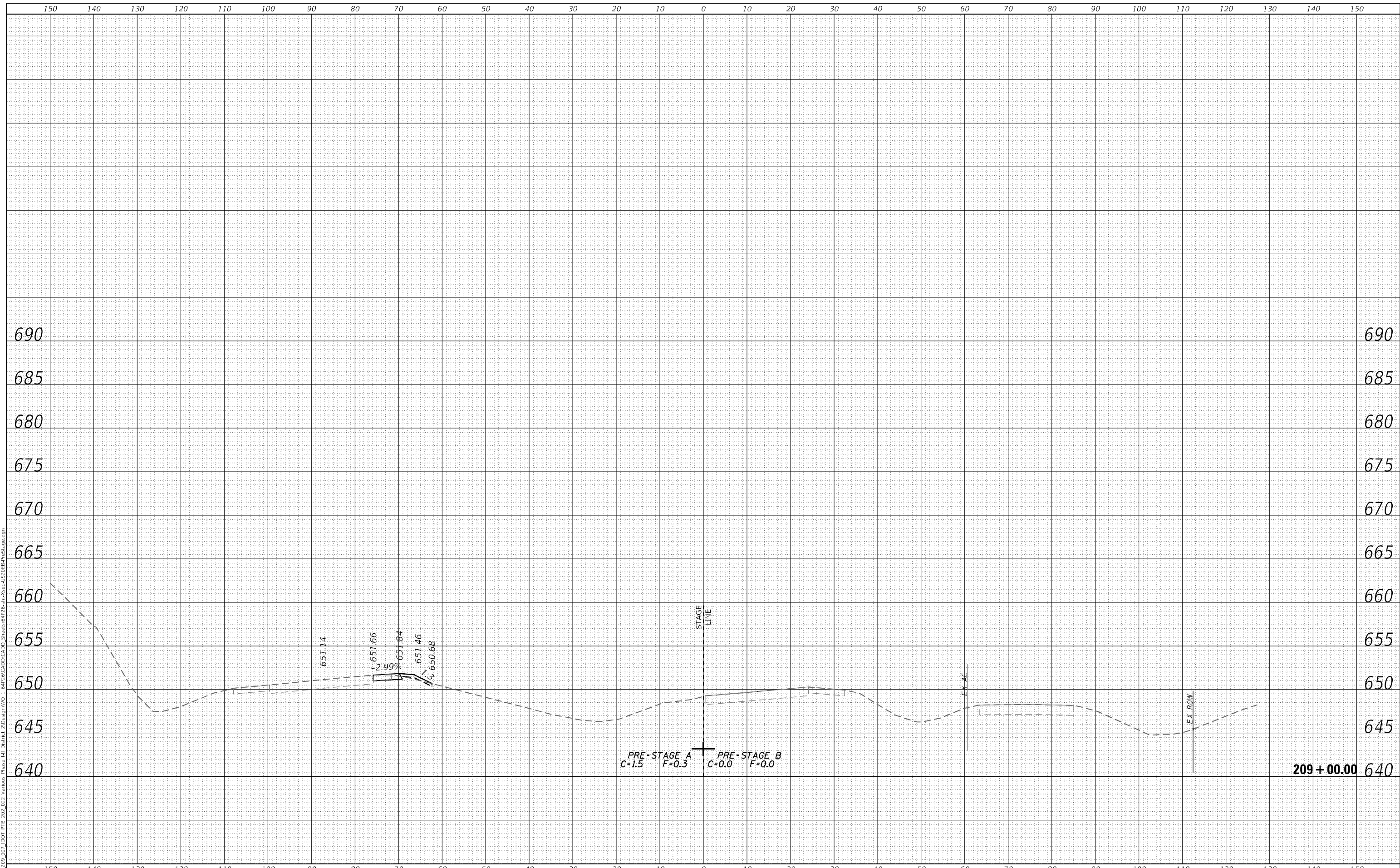
CROSS SECTIONS			
PRE-STAGE US ROUTE 20 MAINLINE			
SCALE: 20,0000 ' / in.	SHEET 60	OF 266 SHEETS	STA. 208+50.00 TO STA. 208+50.00

F.A.P. RTE.	SECTION	COUNTY	TOTAL SHEETS	SHEET NO.
301	43N	JO DAVIESS	628	422
CONTRACT NO. 64P26				
ILLINOIS FED. AID PROJECT				

FINAL SURVEY NO.	SURVEYED	DATE
NOTE BOOK	PLOTTED	
AREAS CHECKED	TEMPLATE	
	AREAS CHECKED	

ORIGINAL SURVEY NO.	SURVEYED	DATE
NOTE BOOK	PLOTTED	
AREAS CHECKED	TEMPLATE	
	AREAS CHECKED	

USER: kove
 MODEL: XS_SHEET_Template_model_name_60
 FILE NAME: P:\03_007_001_P18_202_022_Vardis\Phase 1\1\Bentley\2\Design\WG 1 64P26\CADD\CADD_Sheets\64P26-XSec-JS209B-PreStage.dgn



PLOT DRIVER = pdfNOLAYERcolor.pltcf	DESIGNED - MM	REVISED -
PEN TABLE = D264P26-PSE.tbl	DRAWN - MMC	REVISED -
PLOT SCALE = 20,0000 ' / in.	CHECKED - JWD	REVISED -
PLOT DATE = 12/7/2023 2:12:25 PM	DATE - 12/08/2023	REVISED -

**STATE OF ILLINOIS
 DEPARTMENT OF TRANSPORTATION**


CROSS SECTIONS PRE-STAGE US ROUTE 20 MAINLINE			
SCALE: 20,0000 ' / in.	SHEET 61	OF 266 SHEETS	STA. 209+00.00 TO STA. 209+00.00

F.A.P. RTE. 301	SECTION 43N	COUNTY JO DAVIESS	TOTAL SHEETS 628	SHEET NO. 423
			CONTRACT NO. 64P26	
ILLINOIS FED. AID PROJECT				

FINAL SURVEY NO.	SURVEYED	DATE
NOTE BOOK	PLOTTED	
AREAS CHECKED	TEMPLATE	
	AREAS CHECKED	

ORIGINAL SURVEY NO.	SURVEYED	DATE
NOTE BOOK	PLOTTED	
AREAS CHECKED	TEMPLATE	
	AREAS CHECKED	

USER: kove
 MODEL: XS_SHEET_Template_model_name_61
 FILE NAME: P:\03_007_001_P18_202_022_Vardiac Phase III Diller 2\03\DWG\164P26-CADD-CADD_Sheets\64P26-ct-xsec-4520B-PreStage.dgn



PLOT DRIVER = pdfNOLAYERcolor.plt	DESIGNED - MM	REVISED -
PEN TABLE = D264P26-PSE.tbl	DRAWN - MMC	REVISED -
PLOT SCALE = 20,0000 ' / in.	CHECKED - JWD	REVISED -
PLOT DATE = 12/7/2023 2:12:26 PM	DATE - 12/08/2023	REVISED -

**STATE OF ILLINOIS
 DEPARTMENT OF TRANSPORTATION**

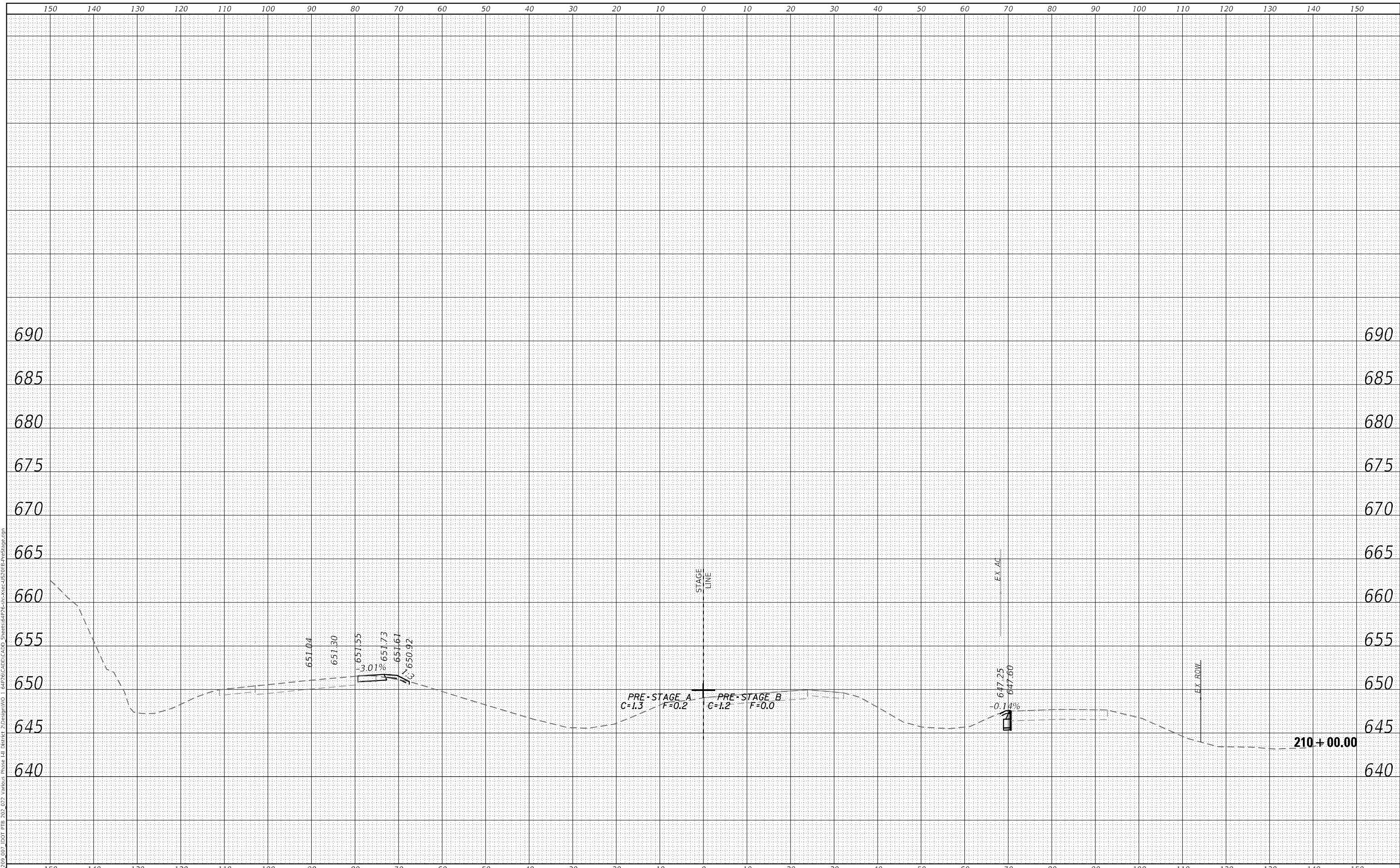
CROSS SECTIONS PRE-STAGE US ROUTE 20 MAINLINE			
SCALE: 20,0000 ' / in.	SHEET 62	OF 266 SHEETS	STA. 209+50.00 TO STA. 209+50.00

F.A.P. RTE. 301	SECTION 43N	COUNTY JO DAVIESS	TOTAL SHEETS 628	SHEET NO. 424
			CONTRACT NO. 64P26	
ILLINOIS FED. AID PROJECT				

FINAL SURVEY NO.	SURVEYED	DATE
NOTE BOOK	PLOTTED	
AREAS CHECKED	TEMPLATE	
	AREAS CHECKED	

ORIGINAL SURVEY NO.	SURVEYED	DATE
NOTE BOOK	PLOTTED	
AREAS CHECKED	TEMPLATE	
	AREAS CHECKED	

USER: kove
 MODEL: XS_SHEET_Terrainpointy_model_67
 FILE NAME: P:\03_007_001_P18_202_022_Vardis\Phase 1\1\Bentley\2\Drawings\1_64P26\CADD\CADD_Sheets\64P26-XSec-JS20R-PreStage.dgn



PLOT DRIVER = pdfNOLAYERColor.plt	DESIGNED - MM	REVISED -
PEN TABLE = D264P26-PSE.tbl	DRAWN - MMC	REVISED -
PLOT SCALE = 20,0000 * / in.	CHECKED - JWD	REVISED -
PLOT DATE = 12/7/2023 2:12:26 PM	DATE - 12/08/2023	REVISED -

**STATE OF ILLINOIS
 DEPARTMENT OF TRANSPORTATION**

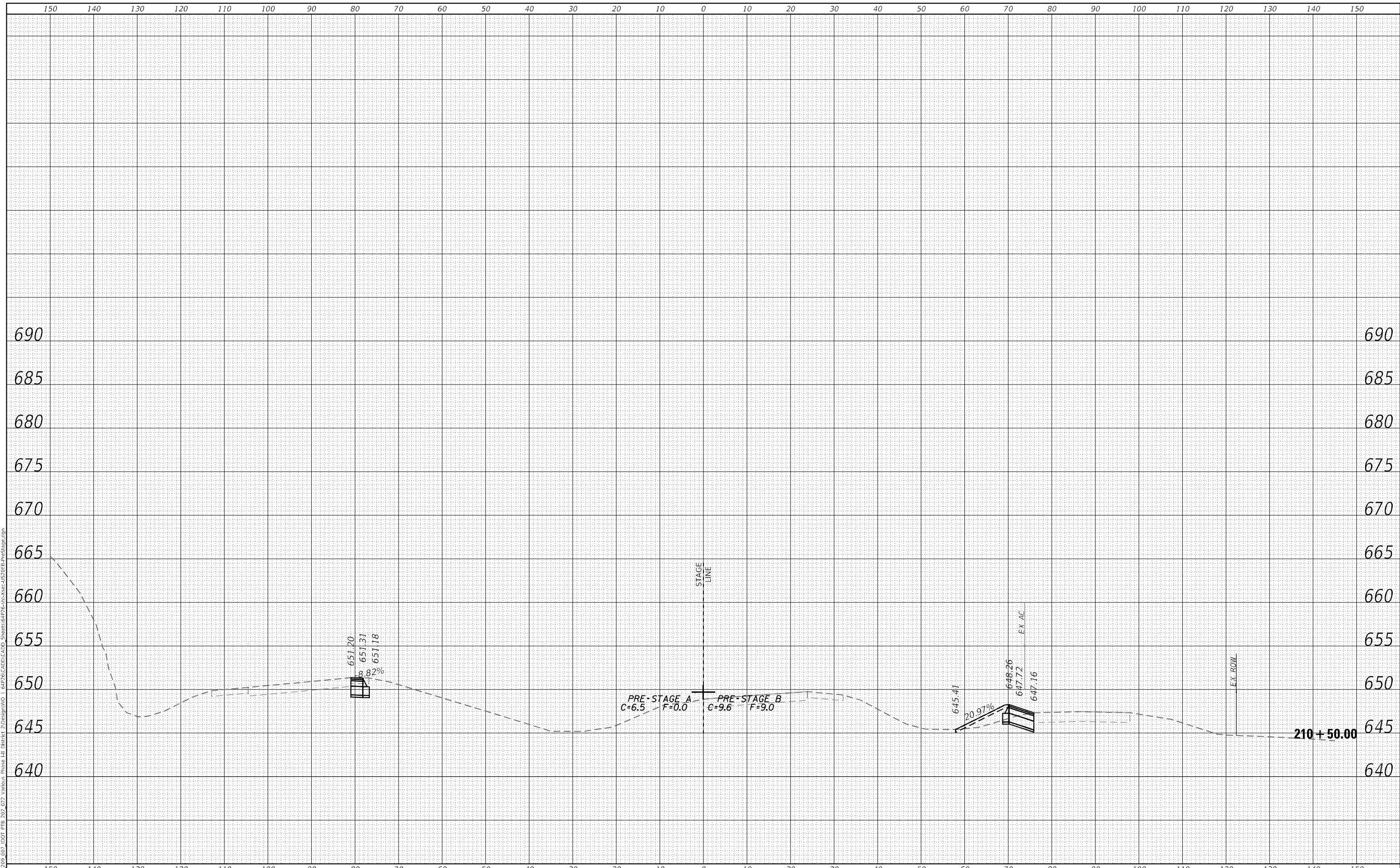
CROSS SECTIONS PRE-STAGE US ROUTE 20 MAINLINE			
SCALE: 20,0000 ' / in.	SHEET 63	OF 266 SHEETS	STA. 210+00.00 TO STA. 210+00.00

F.A.P. RTE. 301	SECTION 43N	COUNTY JO DAVIESS	TOTAL SHEETS 628	SHEET NO. 425
			CONTRACT NO. 64P26	
ILLINOIS FED. AID PROJECT				

FINAL SURVEY NO.	SURVEYED	DATE
NOTE BOOK	PLOTTED	
AREAS CHECKED	TEMPLATE	
	AREAS CHECKED	

ORIGINAL SURVEY NO.	SURVEYED	DATE
NOTE BOOK	PLOTTED	
AREAS CHECKED	TEMPLATE	
	AREAS CHECKED	

USER: r0vc
 MODEL: XS_SHEET_Template_model_name_63
 FILE NAME: P:\03_007_001_P15_202_022_Vardis\Phase 1\1\Bentley\2\Bentley\16426\CADD\CADD_Sheets\6426-31-XSec-JS20B-PreStage.mgn



PLOT DRIVER = pdfNOLAYERColor.plt.cfg	DESIGNED - MM	REVISED -
PEN TABLE = D264P26-PSE.tbl	DRAWN - MMC	REVISED -
PLOT SCALE = 20,0000 ' / in.	CHECKED - JWD	REVISED -
PLOT DATE = 12/7/2023 2:12:26 PM	DATE - 12/08/2023	REVISED -

**STATE OF ILLINOIS
 DEPARTMENT OF TRANSPORTATION**

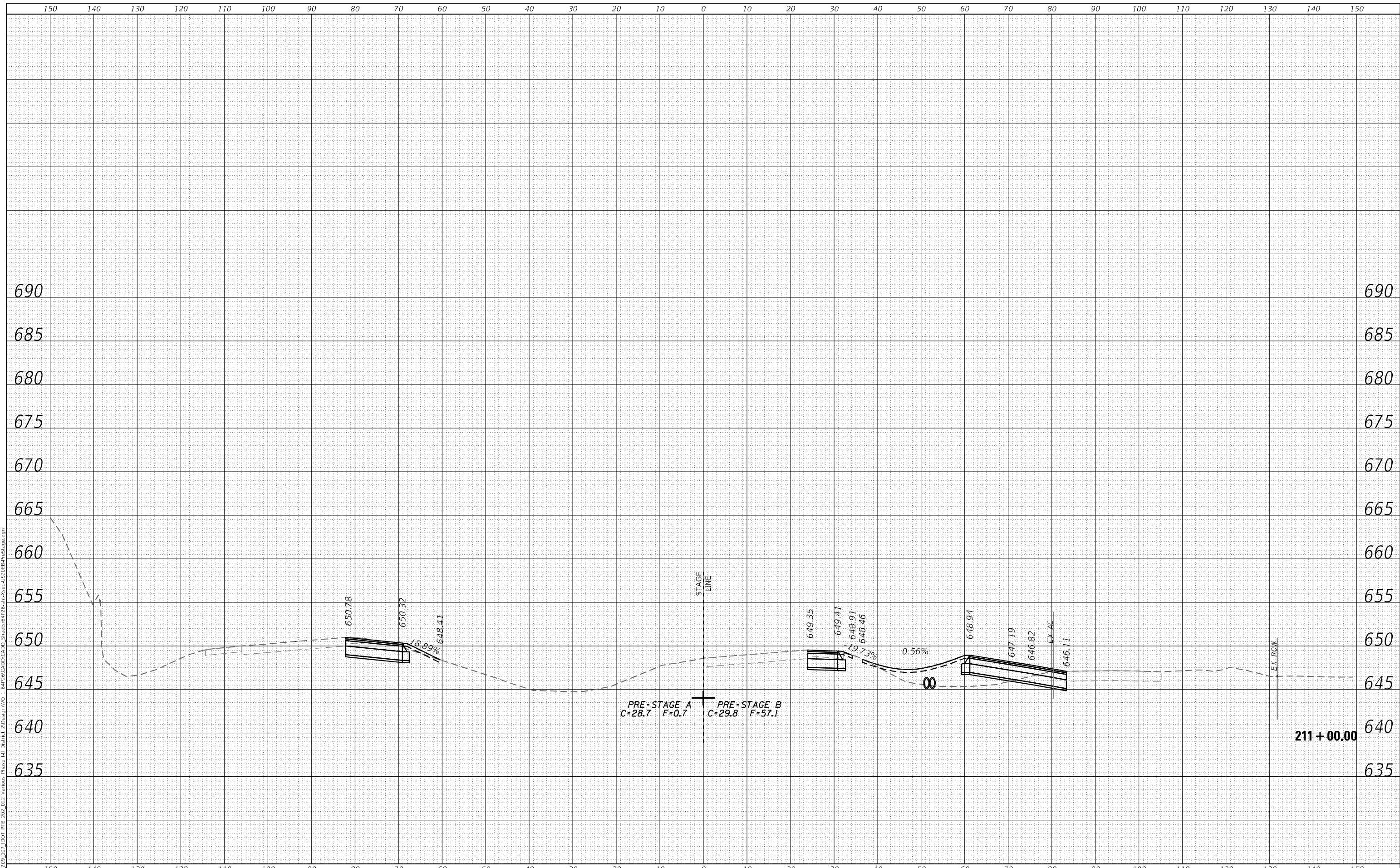
CROSS SECTIONS PRE-STAGE US ROUTE 20 MAINLINE			
SCALE: 20,0000 ' / in.	SHEET 64	OF 266 SHEETS	STA. 210+50.00 TO STA. 210+50.00

F.A.P. RTE. 301	SECTION 43N	COUNTY JO DAVIENS	TOTAL SHEETS 628	SHEET NO. 426
			CONTRACT NO. 64P26	
ILLINOIS FED. AID PROJECT				

DATE	
BY	
FINAL SURVEY NO.	
SURVEYED	
PLOTTED	
TEMPLATE	
AREAS CHECKED	

DATE	
BY	
ORIGINAL SURVEY NO.	
SURVEYED	
PLOTTED	
TEMPLATE	
AREAS CHECKED	

USER: r0vc
 MODEL: XS_SHEET_Template_model_64
 FILE NAME: P:\03_007_001_P18_202_022_Vardick_Phase III_Divertir_2\Design\WG 1 64P26\CADD\CADD_Sheets\64P26-XSec-JS20R-PreStage.dgn



PLOT DRIVER =	pdfNOLAYERcolor.pltcf
PEN TABLE =	D264P26-PSE.tbl
PLOT SCALE =	20,0000 * / in.
PLOT DATE =	12/7/2023 2:12:27 PM

DESIGNED -	MM
DRAWN -	MMC
CHECKED -	JWD
DATE -	12/08/2023

STATE OF ILLINOIS
 DEPARTMENT OF TRANSPORTATION

REVISIED -	
REVISIED -	
REVISIED -	
REVISIED -	

CROSS SECTIONS
 PRE-STAGE US ROUTE 20 MAINLINE

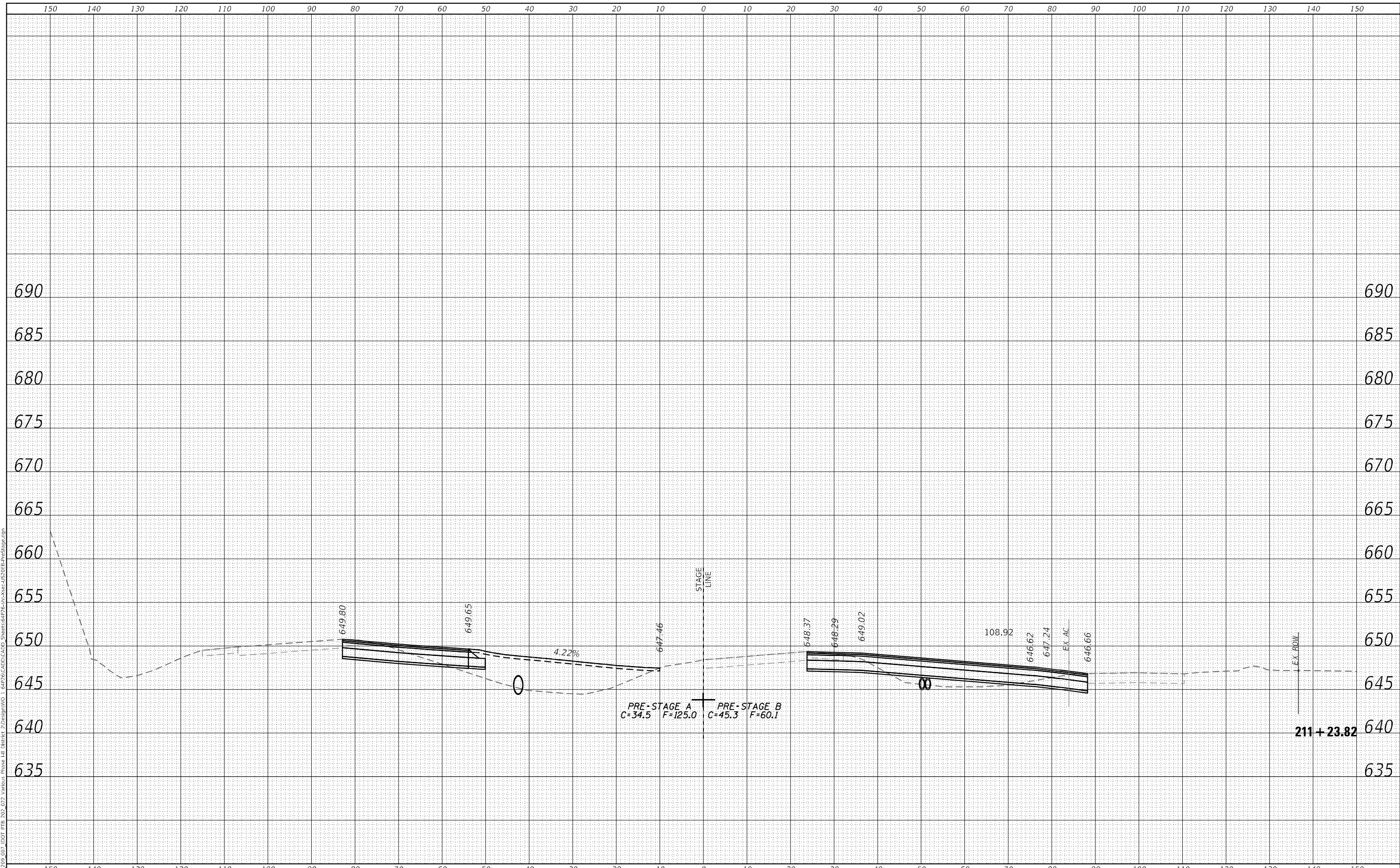
SCALE: 20,0000 * / in. SHEET 65 OF 266 SHEETS STA. 211+00.00 TO STA. 211+00.00

F.A.P. RTE.	SECTION	COUNTY	TOTAL SHEETS	SHEET NO.
301	43N	JO DAVIESS	628	427
			CONTRACT NO. 64P26	
			ILLINOIS FED. AID PROJECT	

FINAL SURVEY NO.	SURVEYED	DATE
NOTE BOOK	PLOTTED	
AREAS CHECKED	TEMPLATE	
	AREAS CHECKED	

ORIGINAL SURVEY NO.	SURVEYED	DATE
NOTE BOOK	PLOTTED	
AREAS CHECKED	TEMPLATE	
	AREAS CHECKED	

USER: kove
 MODEL: XS_SHEET_Template_model_65
 FILE NAME: P:\09_007_P18_202_022_Various Phase I\1\Bentley 2\Design\WG 1 64P26\CADD\CADD_Sheets\64P26-XSec-JS20R-PreStage.dgn



PLOT DRIVER = pdfNOLAYERcolor.pltcf	DESIGNED - MM	REVISED -
PEN TABLE = D264P26-PSE.tbl	DRAWN - MMC	REVISED -
PLOT SCALE = 20,0000 ' / in.	CHECKED - JWD	REVISED -
PLOT DATE = 12/7/2023 2:12:27 PM	DATE - 12/08/2023	REVISED -

**STATE OF ILLINOIS
 DEPARTMENT OF TRANSPORTATION**

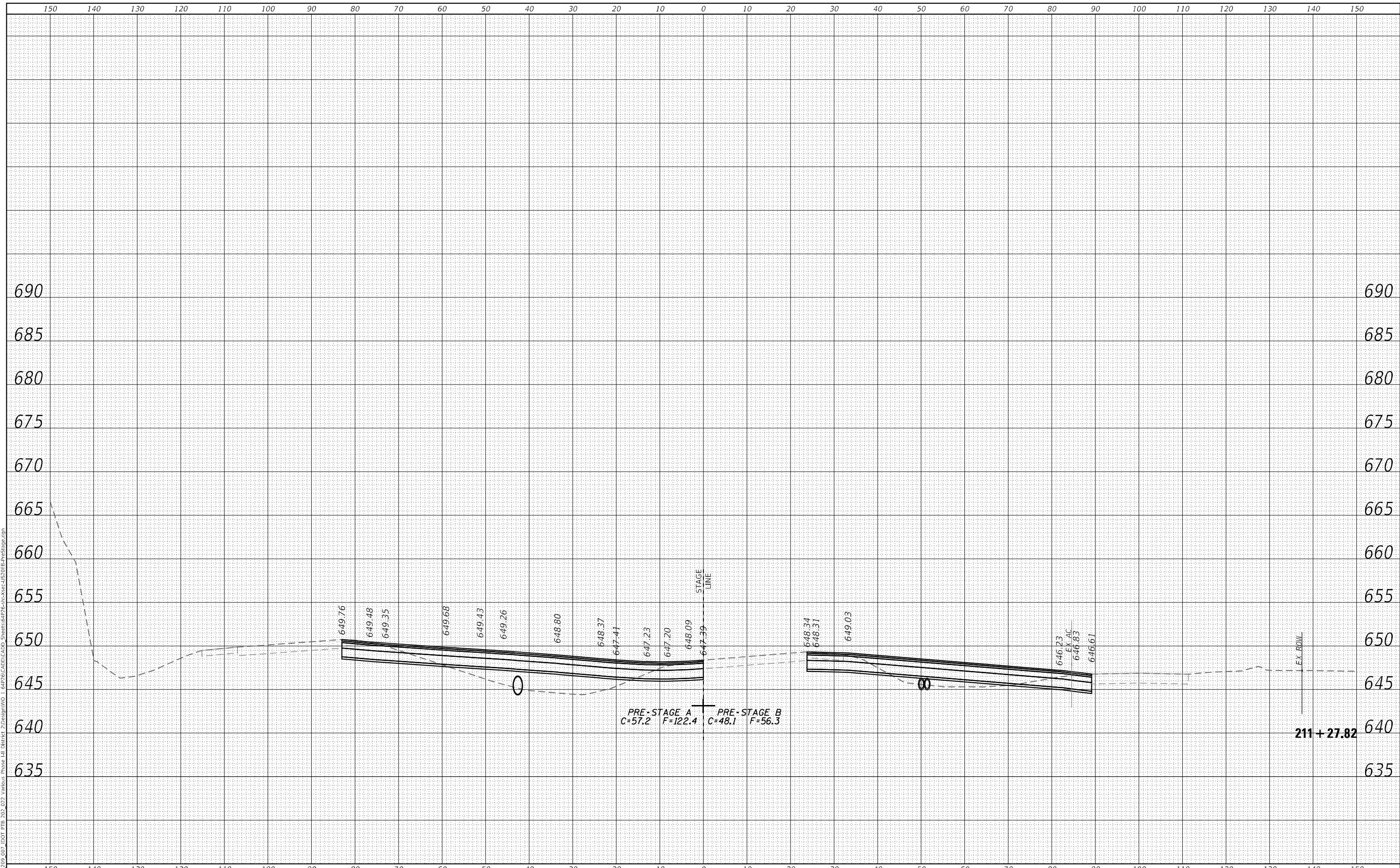
CROSS SECTIONS PRE-STAGE US ROUTE 20 MAINLINE			
SCALE: 20,0000 ' / in.	SHEET 66	OF 266 SHEETS	STA. 211+23.82 TO STA. 211+23.82

F.A.P. RTE. 301	SECTION 43N	COUNTY JO DAVIESS	TOTAL SHEETS 628	SHEET NO. 428
			CONTRACT NO. 64P26	
ILLINOIS FED. AID PROJECT				

FINAL SURVEY NO.	SURVEYED	DATE
NOTE BOOK	PLOTTED	
AREAS CHECKED	TEMPLATE	
	AREAS CHECKED	

ORIGINAL SURVEY NO.	SURVEYED	DATE
NOTE BOOK	PLOTTED	
AREAS CHECKED	TEMPLATE	
	AREAS CHECKED	

USER: r0vc
 MODEL: XS_SHEET_Template_model_name_66
 FILE NAME: P:\03_807_001_P18_202_022_Various_Phase_1\1\Bentley_2\Design\WG_1_64P26-CADD-CADD_Sheets\64P26-ct-xsec-us20B-PreStage.dgn



PLOT DRIVER = pdfNOLAYERcolor.plt	DESIGNED - MM	REVISED -
PEN TABLE = D264P26-PSE.tbl	DRAWN - MMC	REVISED -
PLOT SCALE = 20,0000 ' / in.	CHECKED - JWD	REVISED -
PLOT DATE = 12/7/2023 2:12:28 PM	DATE - 12/08/2023	REVISED -

**STATE OF ILLINOIS
DEPARTMENT OF TRANSPORTATION**

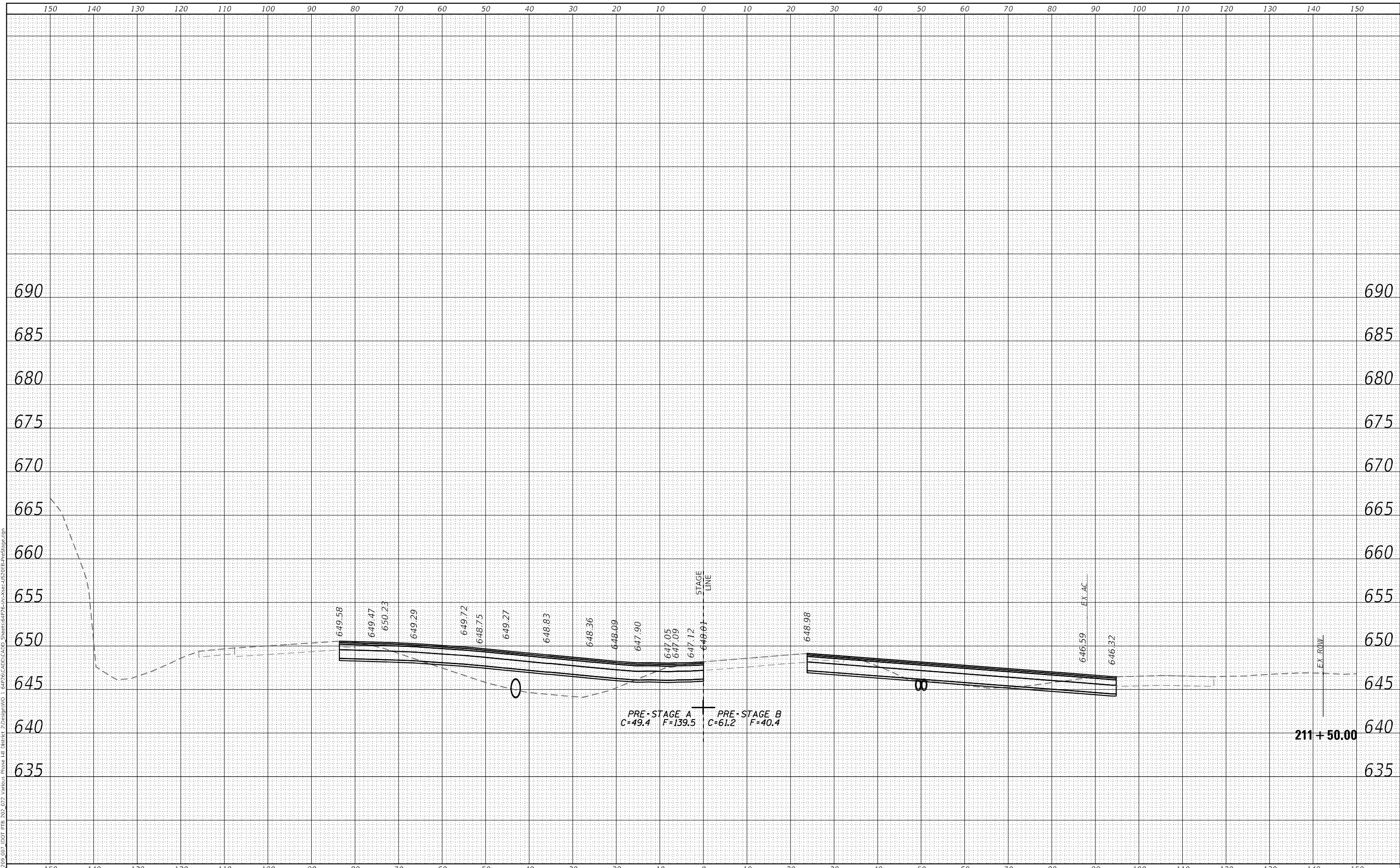
CROSS SECTIONS PRE-STAGE US ROUTE 20 MAINLINE			
SCALE: 20,0000 ' / in.	SHEET 67	OF 266 SHEETS	STA. 211+27.82 TO STA. 211+27.82

F.A.P. RTE. 301	SECTION 43N	COUNTY JO DAVIESS	TOTAL SHEETS 628	SHEET NO. 429
			CONTRACT NO. 64P26	
ILLINOIS FED. AID PROJECT				

FINAL SURVEY NO.	SURVEYED	DATE
NOTE BOOK	PLOTTED	
AREAS CHECKED	TEMPLATE	
	AREAS CHECKED	

ORIGINAL SURVEY NO.	SURVEYED	DATE
NOTE BOOK	PLOTTED	
AREAS CHECKED	TEMPLATE	
	AREAS CHECKED	

USER: d:\cvs\se3\X5_SHEET_Template\mainline_67
 MODEL: X5_SHEET_Template\mainline_67
 FILE NAME: PLOT_209_807_001_P18_202_022_Various_Phase_141_Divertor_2\Design\WG_1_64P26\CADD\CADD_Sheets\64P26-ctb-xsec-us20R-PreStage.dgn



PLOT DRIVER = pdf\NOLAYERColor.plt	DESIGNED - MM	REVISIED -
PEN TABLE = D264P26-PSE.tbl	DRAWN - MMC	REVISIED -
PLOT SCALE = 20,0000 ' / in.	CHECKED - JWD	REVISIED -
PLOT DATE = 12/7/2023 2:12:28 PM	DATE - 12/08/2023	REVISIED -

STATE OF ILLINOIS
DEPARTMENT OF TRANSPORTATION

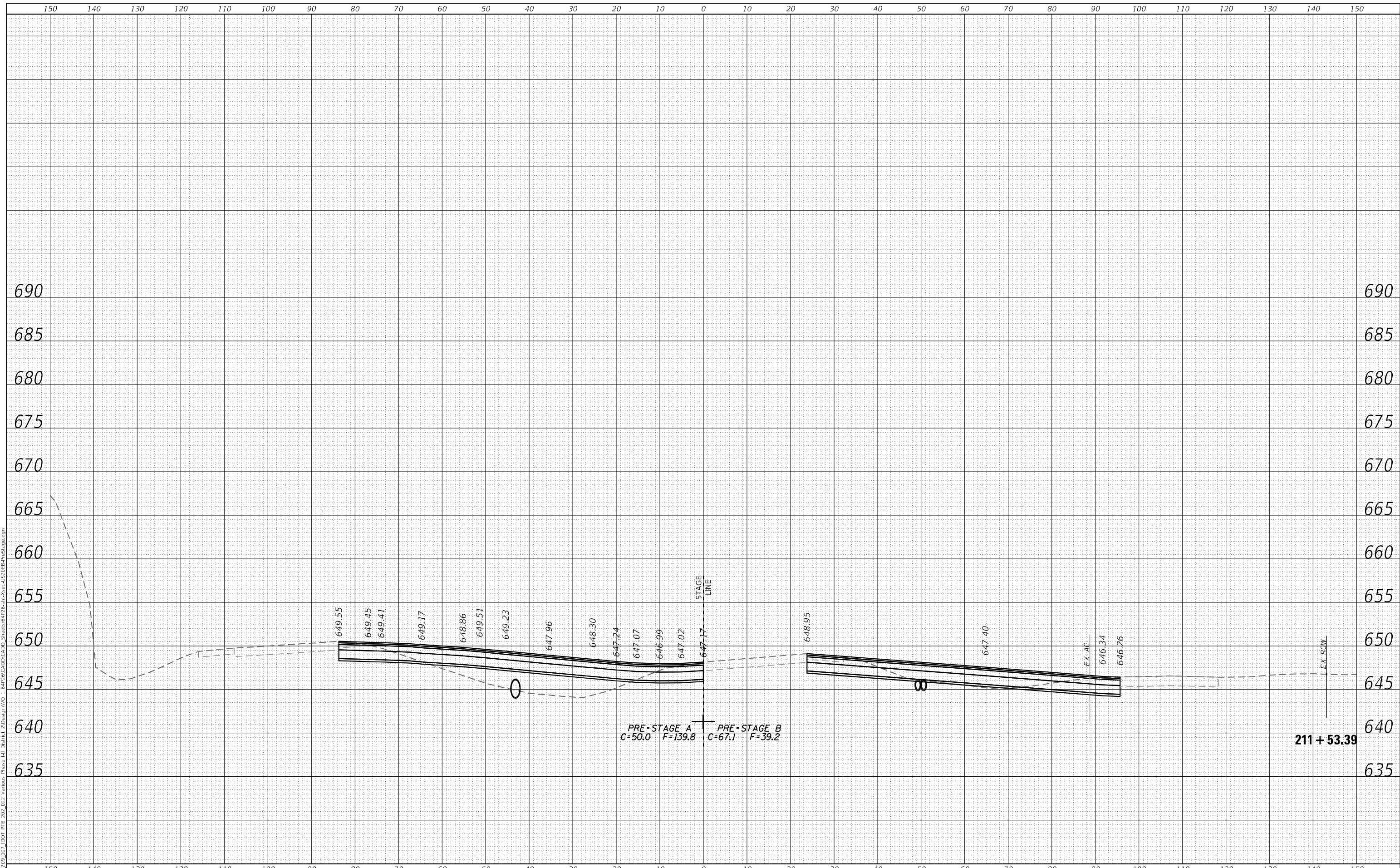
CROSS SECTIONS			
PRE-STAGE US ROUTE 20 MAINLINE			
SCALE: 20,0000 ' / in.	SHEET 68	OF 266 SHEETS	STA. 211+50.00 TO STA. 211+50.00

F.A.P. RTE. 301	SECTION 43N	COUNTY JO DAVIESS	TOTAL SHEETS 628	SHEET NO. 430
			CONTRACT NO. 64P26	
ILLINOIS FED. AID PROJECT				

FINAL SURVEY NO.	SURVEYED	DATE
NOTE BOOK	PLOTTED	
AREAS CHECKED	TEMPLATE	
	AREAS CHECKED	

ORIGINAL SURVEY NO.	SURVEYED	DATE
NOTE BOOK	PLOTTED	
AREAS CHECKED	TEMPLATE	
	AREAS CHECKED	

USER: d:\cvs\se3\X5_SHEET\temp\point\model_68
 MODEL: X5_SHEET\temp\point\model_68
 FILE NAME: PLOT_209_807_001_P18_202_022_Vardius Phase III D:\cvs\se3\X5_SHEET\temp\point\model_68\X5_SHEET\temp\point\model_68.dwg



PLOT DRIVER = pdf\NOLAYERColor.plt	DESIGNED - MM	REVISIED -
PEN TABLE = D264P26-PSE.tbl	DRAWN - MMC	REVISIED -
PLOT SCALE = 20,0000 * / in.	CHECKED - JWD	REVISIED -
PLOT DATE = 12/7/2023 2:12:28 PM	DATE - 12/08/2023	REVISIED -

**STATE OF ILLINOIS
 DEPARTMENT OF TRANSPORTATION**

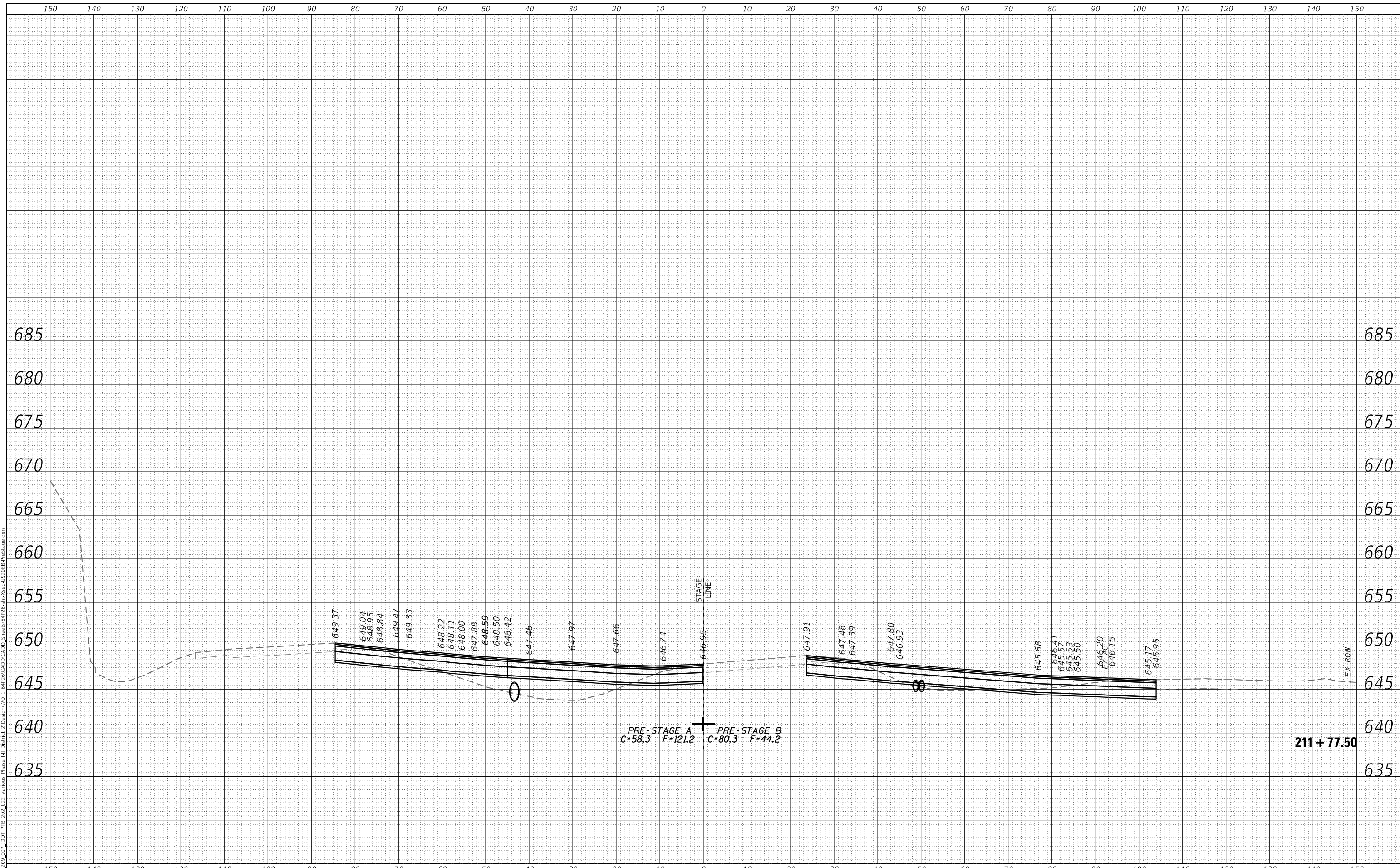
CROSS SECTIONS PRE-STAGE US ROUTE 20 MAINLINE			
SCALE: 20,0000 * / in.	SHEET 69	OF 266 SHEETS	STA. 211+53.39 TO STA. 211+53.39

F.A.P. RTE. 301	SECTION 43N	COUNTY JO DAVIENS	TOTAL SHEETS 628	SHEET NO. 431
			CONTRACT NO. 64P26	
ILLINOIS FED. AID PROJECT				

FINAL SURVEY NO.	SURVEYED	DATE
NOTE BOOK	PLOTTED	
AREAS CHECKED	TEMPLATE	
	AREAS CHECKED	

ORIGINAL SURVEY NO.	SURVEYED	DATE
NOTE BOOK	PLOTTED	
AREAS CHECKED	TEMPLATE	
	AREAS CHECKED	

USER: dave
 MODEL: XS_SHEET_Template_model_69
 FILE NAME: P:\03_007_001_P18_202_022_Vardis\Phase 1\1 - Design\DWG - 64P26-CADD-CADD_Sheets\64P26-ct-xsec-4520B-PreStage.dgn



PLOT DRIVER = pdfNOLayerColor.plt	DESIGNED - MM	REVISED -
PEN TABLE = D264P26-PSE.tbl	DRAWN - MMC	REVISED -
PLOT SCALE = 20,0000 ' / in.	CHECKED - JWD	REVISED -
PLOT DATE = 12/7/2023 2:12:29 PM	DATE - 12/08/2023	REVISED -

**STATE OF ILLINOIS
 DEPARTMENT OF TRANSPORTATION**

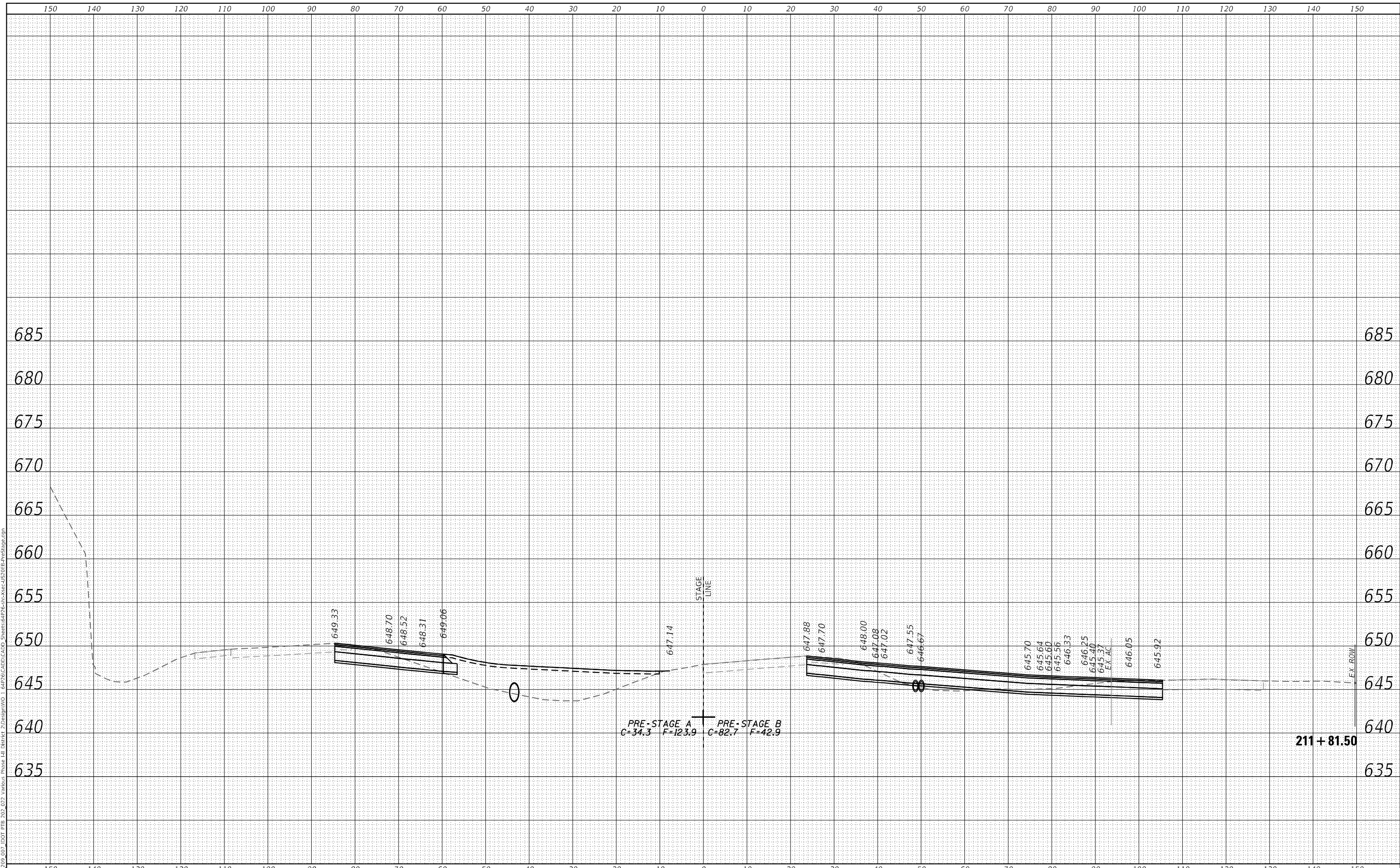
CROSS SECTIONS PRE-STAGE US ROUTE 20 MAINLINE			
SCALE: 20,0000 ' / in.	SHEET 70	OF 266 SHEETS	STA. 211+77.50 TO STA. 211+77.50

F.A.P. RTE. 301	SECTION 43N	COUNTY JO DAVIENS	TOTAL SHEETS 628	SHEET NO. 432
			CONTRACT NO. 64P26	
ILLINOIS FED. AID PROJECT				

FINAL SURVEY NO.	SURVEYED	DATE
NOTE BOOK	PLOTTED	
AREAS CHECKED	TEMPLATE	
	AREAS CHECKED	

ORIGINAL SURVEY NO.	SURVEYED	DATE
NOTE BOOK	PLOTTED	
AREAS CHECKED	TEMPLATE	
	AREAS CHECKED	

USER: s0vc
 MODEL: XS_SHEET_Template_model_name_70
 FILE NAME: P:\03_007_001_P18_202_022_Vardick_Phase III_Divertir_2\Design\WG 1 64P26\CADD\CADD_Sheets\64P26-31-XSec-JS20B-PreStage.dgn



PLOT DRIVER = pdfNOLAYERColor.plt	DESIGNED - MM	REVISED -
PEN TABLE = D264P26-PSE.tbl	DRAWN - MMC	REVISED -
PLOT SCALE = 20,0000 ' / in.	CHECKED - JWD	REVISED -
PLOT DATE = 12/7/2023 2:12:29 PM	DATE - 12/08/2023	REVISED -

**STATE OF ILLINOIS
 DEPARTMENT OF TRANSPORTATION**

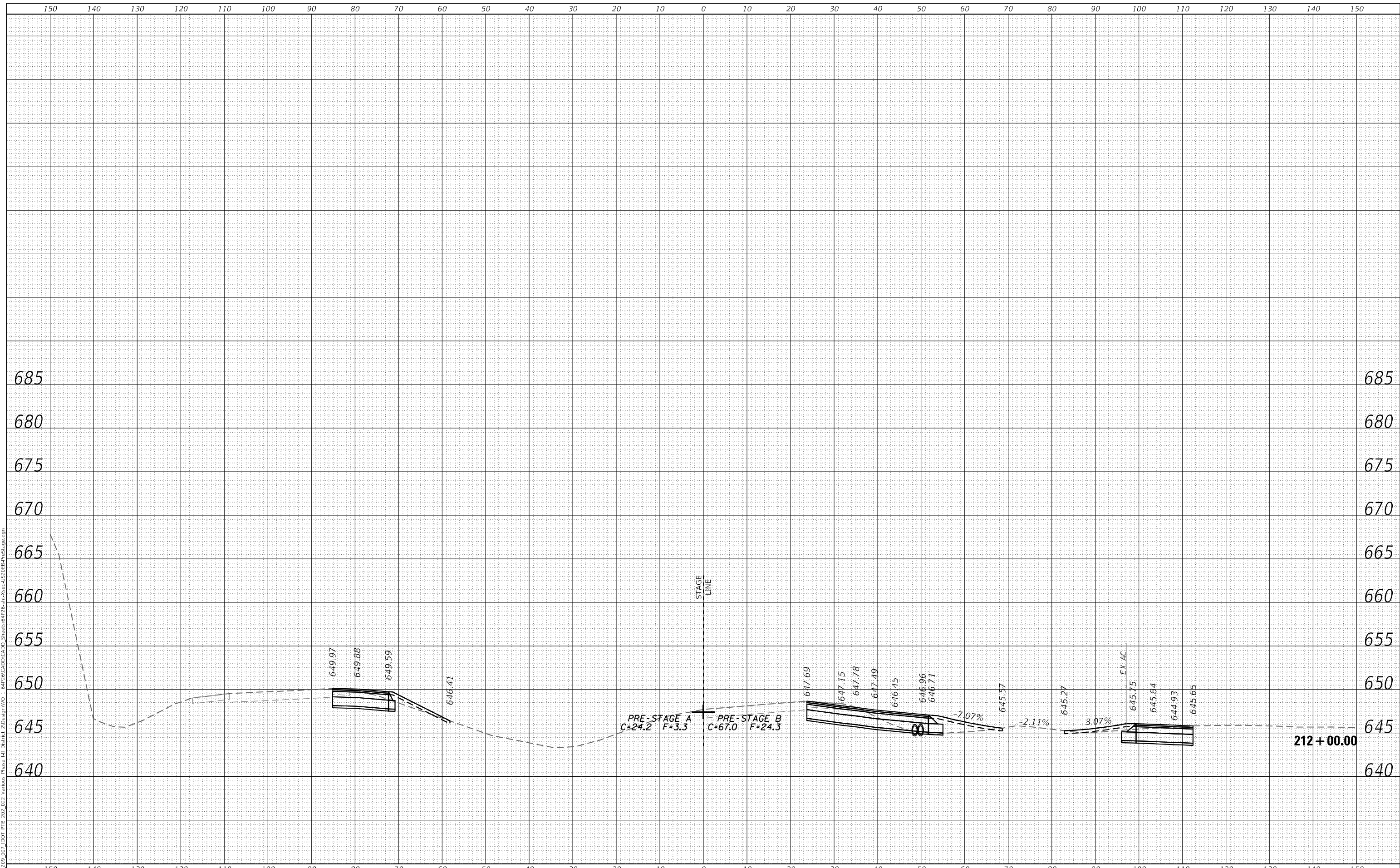
CROSS SECTIONS PRE-STAGE US ROUTE 20 MAINLINE			
SCALE: 20,0000 ' / in.	SHEET 71	OF 266 SHEETS	STA. 211+81.50 TO STA. 211+81.50

F.A.P. RTE. 301	SECTION 43N	COUNTY JO DAVIESS	TOTAL SHEETS 628	SHEET NO. 433
			CONTRACT NO. 64P26	
ILLINOIS FED. AID PROJECT				

FINAL SURVEY NO.	SURVEYED	BY	DATE
NOTE BOOK	PLOTTED		
AREAS CHECKED	TEMPLATE		
	AREAS CHECKED		

ORIGINAL SURVEY NO.	SURVEYED	BY	DATE
NOTE BOOK	PLOTTED		
AREAS CHECKED	TEMPLATE		
	AREAS CHECKED		

USER: 30vc
 MODEL: XS_SHEET_Template_model_name_71
 FILE NAME: PLOT_209_807_DDOT_P18_202_022_Vardius_Phase III_Divertir_210Stationing | 64P26-CADD-CADD_Sheets(64P26-31-XSec-JS20R-PreStage)gn



PLOT DRIVER = pdfNOLAYERColor.pltcf	DESIGNED - MM	REVISED -
PEN TABLE = D264P26-PSE.tbl	DRAWN - MMC	REVISED -
PLOT SCALE = 20,0000 ' / in.	CHECKED - JWD	REVISED -
PLOT DATE = 12/7/2023 2:12:30 PM	DATE - 12/08/2023	REVISED -

STATE OF ILLINOIS
 DEPARTMENT OF TRANSPORTATION

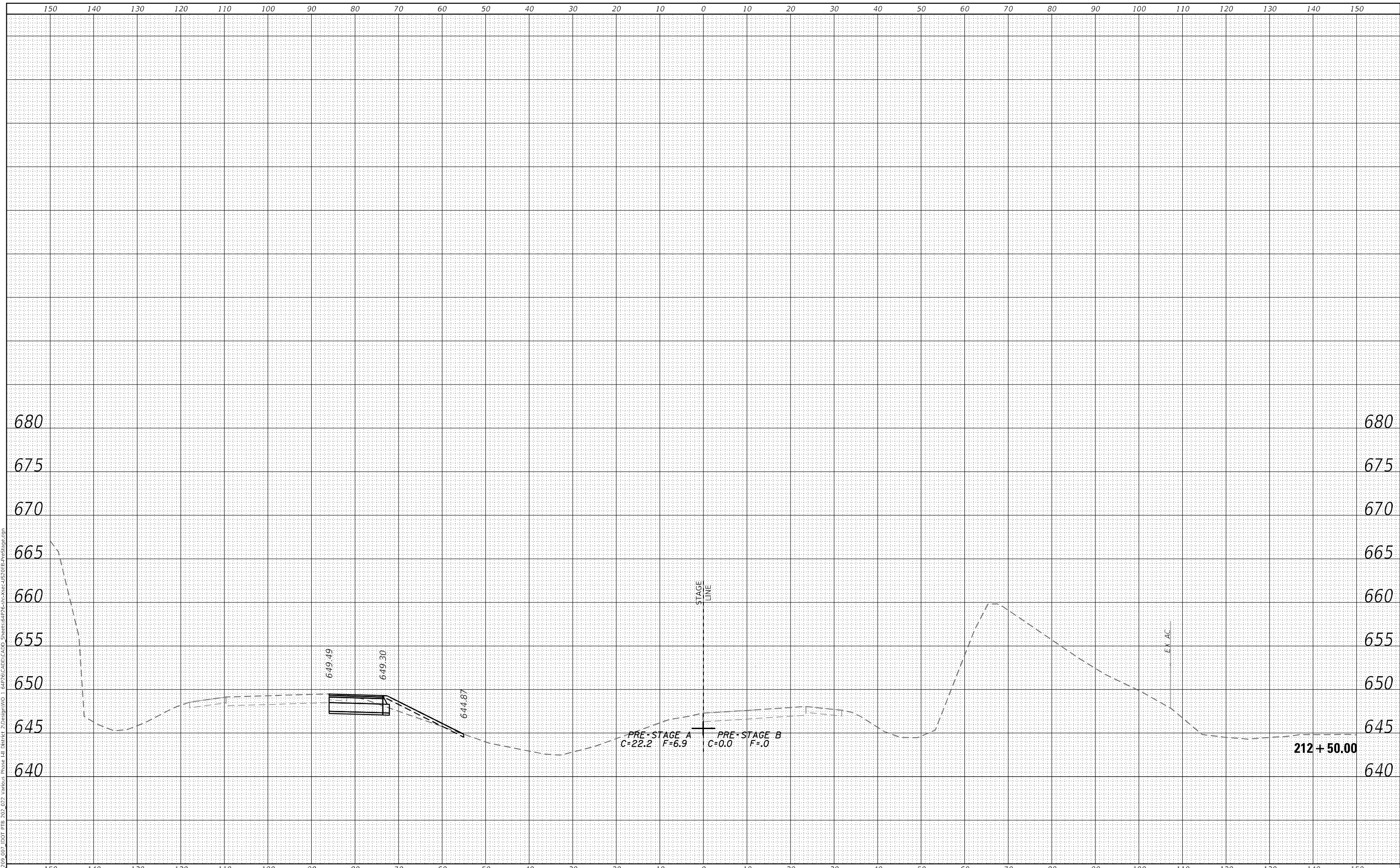
CROSS SECTIONS			
PRE-STAGE US ROUTE 20 MAINLINE			
SCALE: 20,0000 ' / in.	SHEET 72	OF 266 SHEETS	STA. 212+00.00 TO STA. 212+00.00

F.A.P. RTE. 301	SECTION 43N	COUNTY JO DAVIESS	TOTAL SHEETS 628	SHEET NO. 434
			CONTRACT NO. 64P26	
ILLINOIS FED. AID PROJECT				

FINAL SURVEY	SURVEYED	DATE
NOTE BOOK	PLOTTED	
NO.	TEMPLATE	
	AREAS CHECKED	
	AREAS CHECKED	

ORIGINAL SURVEY	SURVEYED	DATE
NOTE BOOK	PLOTTED	
NO.	TEMPLATE	
	AREAS CHECKED	
	AREAS CHECKED	

USER: s0vc
 MODEL: XS_SHEET_Template_model_name_72
 FILE NAME: P:\03_007_001_P18_202_022_Vardis\Phase 1\1\Bentley\2\Bentley\1\64P26\CADD\CADD_Sheets\64P26-XSec-JS20R-PreStage.sgn



PLOT DRIVER = pdfNOLayerColor.plt	DESIGNED - MM	REVISED -
PEN TABLE = D264P26-PSE.tbl	DRAWN - MMC	REVISED -
PLOT SCALE = 20,0000 * / in.	CHECKED - JWD	REVISED -
PLOT DATE = 12/7/2023 2:12:30 PM	DATE - 12/08/2023	REVISED -

**STATE OF ILLINOIS
 DEPARTMENT OF TRANSPORTATION**

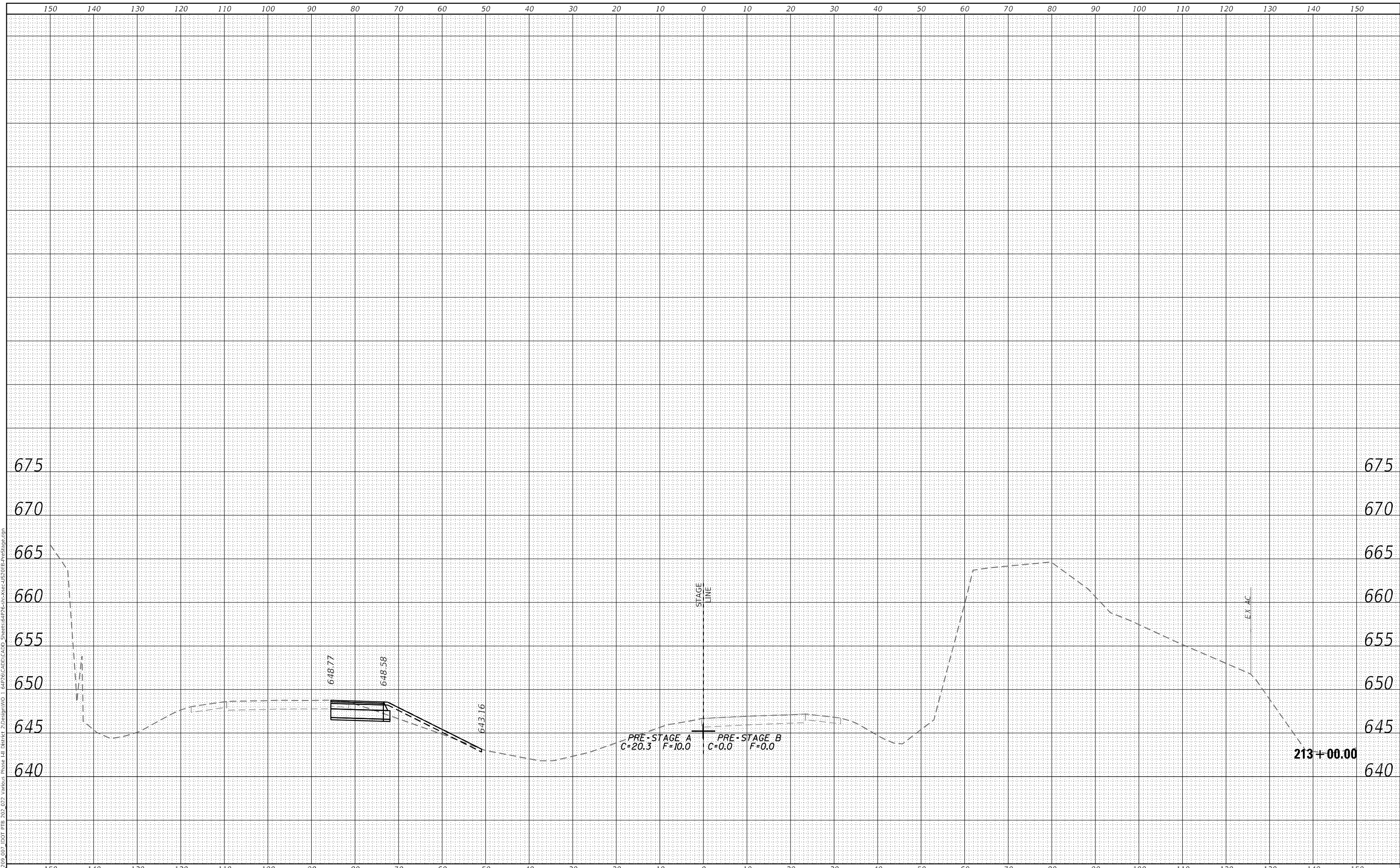
CROSS SECTIONS			
PRE-STAGE US ROUTE 20 MAINLINE			
SCALE: 20,0000 ' / in.	SHEET 73	OF 266 SHEETS	STA. 212+50.00 TO STA. 212+50.00

F.A.P. RTE. 301	SECTION 43N	COUNTY JO DAVIESS	TOTAL SHEETS 628	SHEET NO. 435
			CONTRACT NO. 64P26	
ILLINOIS FED. AID PROJECT				

FINAL SURVEY	SURVEYED	BY	DATE
NOTE BOOK	PLOTTED		
NO.	TEMPLATE		
	AREAS CHECKED		
	AREAS CHECKED		

ORIGINAL SURVEY	SURVEYED	BY	DATE
NOTE BOOK	PLOTTED		
NO.	TEMPLATE		
	AREAS CHECKED		
	AREAS CHECKED		

USER: 30vc
 MODEL: XS_SHEET_Template_model_name_73
 FILE NAME: P:\03_007_001_P18_202_022_Vardick_Phase III_Divertir_2\Design\WG 1 64P26\CADD\CADD_Sheets\64P26-3N-XSec-JS20P-PreStage.sgn



PLOT DRIVER =	pdf\NOLAYERColor.plt\cfig	DESIGNED -	MM	REVISED -	
PEN TABLE =	D264P26-PSE.tbl	DRAWN -	MMC	REVISED -	
PLOT SCALE =	20,0000 * / in.	CHECKED -	JWD	REVISED -	
PLOT DATE =	12/7/2023 2:12:30 PM	DATE -	12/08/2023	REVISED -	

**STATE OF ILLINOIS
 DEPARTMENT OF TRANSPORTATION**

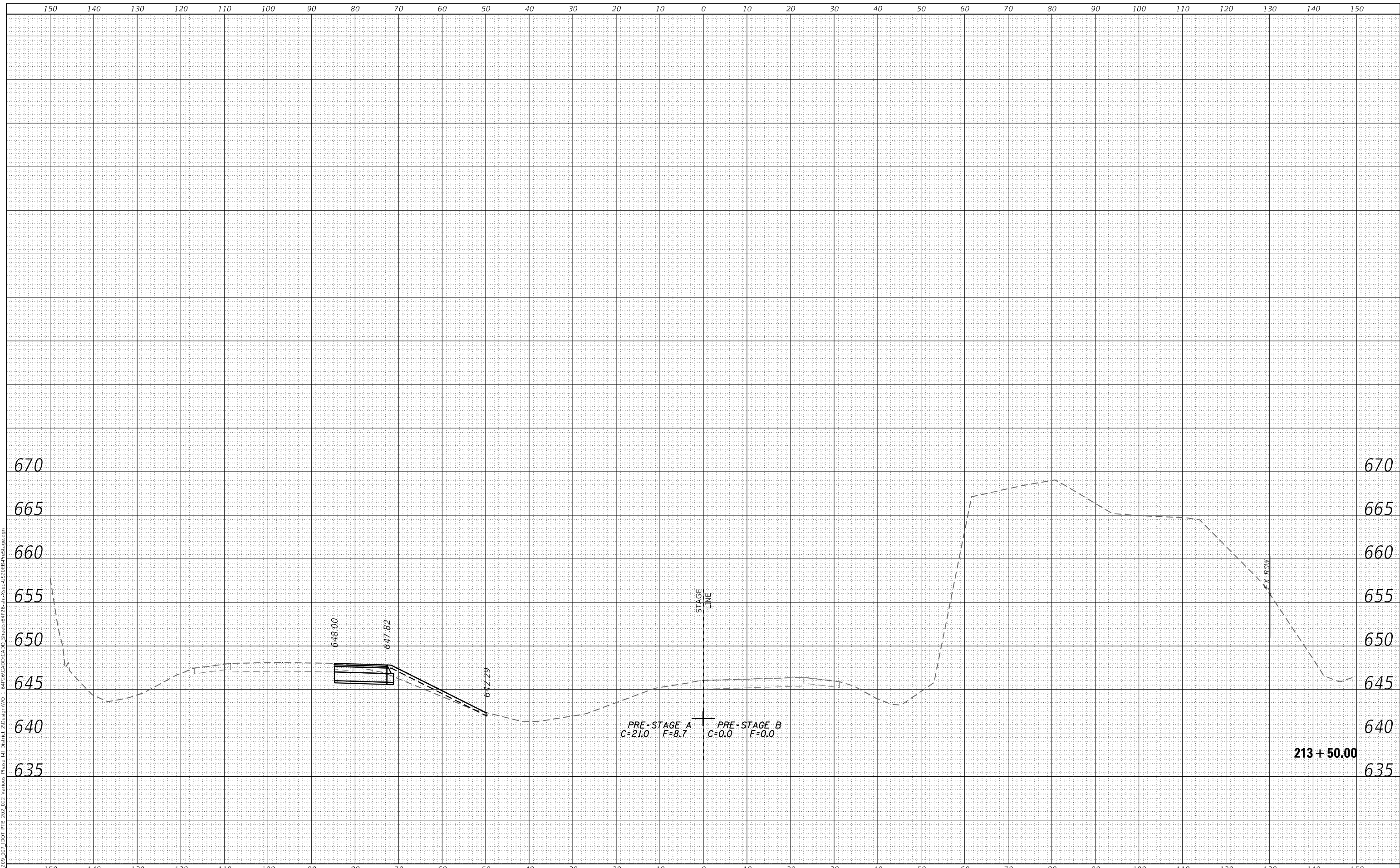
CROSS SECTIONS PRE-STAGE US ROUTE 20 MAINLINE			
SCALE: 20,0000 ' / in.	SHEET 74	OF 266 SHEETS	STA. 213+00.00 TO STA. 213+00.00

F.A.P. RTE.	SECTION	COUNTY	TOTAL SHEETS	SHEET NO.
301	43N	JO DAVIESS	628	436
				CONTRACT NO. 64P26
				ILLINOIS FED. AID PROJECT

FINAL SURVEY	SURVEYED	BY	DATE
NOTE BOOK	PLOTTED		
NO.	TEMPLATE		
	AREAS CHECKED		
	AREAS CHECKED		

ORIGINAL SURVEY	SURVEYED	BY	DATE
NOTE BOOK	PLOTTED		
NO.	TEMPLATE		
	AREAS CHECKED		
	AREAS CHECKED		

USER: r0vc
 MODEL: XS_SHEET_Template_model_name_74
 FILE NAME: P:\03_007_001_P18_202_022_Vardiac Phase III Dierker 2\Design\WG 1 64P26\CADD\CADD_Sheets\64P26-XSec-JS20R-PreStage.dgn



PLOT DRIVER =	pdfNOLAYERcolor.pltcf	DESIGNED -	MM	REVISED -	
PEN TABLE =	D264P26-PSE.tbl	DRAWN -	MMC	REVISED -	
PLOT SCALE =	20,0000 * / in.	CHECKED -	JWD	REVISED -	
PLOT DATE =	12/7/2023 2:12:31 PM	DATE -	12/08/2023	REVISED -	

**STATE OF ILLINOIS
 DEPARTMENT OF TRANSPORTATION**

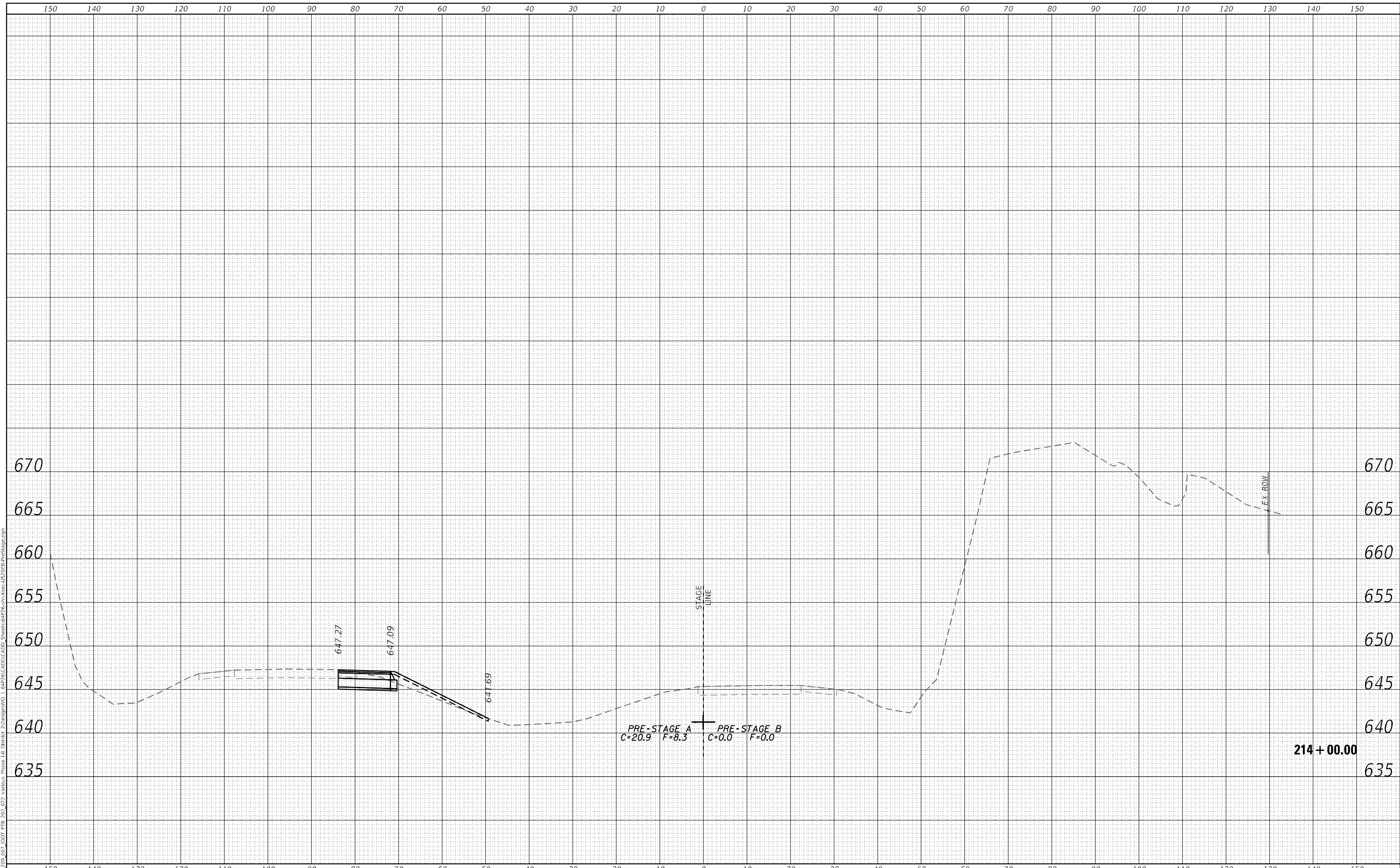
CROSS SECTIONS			
PRE-STAGE US ROUTE 20 MAINLINE			
SCALE: 20,0000 ' / in.	SHEET 75	OF 266 SHEETS	STA. 213+50.00 TO STA. 213+50.00

F.A.P. RTE.	SECTION	COUNTY	TOTAL SHEETS	SHEET NO.
301	43N	JO DAVIESS	628	437
				CONTRACT NO. 64P26
				ILLINOIS FED. AID PROJECT

FINAL SURVEY	SURVEYED	DATE
NOTE BOOK	PLOTTED	
NO.	TEMPLATE	
	AREAS CHECKED	

ORIGINAL SURVEY	SURVEYED	DATE
NOTE BOOK	PLOTTED	
NO.	TEMPLATE	
	AREAS CHECKED	

USER: r0vc
 MODEL: XS_SHEET_Template_model_name_75
 FILE NAME: P:\03_007_001_P18_202_022_Vardick_Phase III_Divertir_2\Design\WG 1 64P26\CADD\CADD_Sheets\64P26-XSec-JS20R-PreStage.sgn



PLOT DRIVER =	pdf\NOLAYERColor.plt	DESIGNED -	MM	REVISED -	
PEN TABLE =	D264P26-PSE.tbl	DRAWN -	MMC	REVISED -	
PLOT SCALE =	20,0000 * / in.	CHECKED -	JWD	REVISED -	
PLOT DATE =	12/7/2023 2:12:31 PM	DATE -	12/08/2023	REVISED -	

STATE OF ILLINOIS
 DEPARTMENT OF TRANSPORTATION

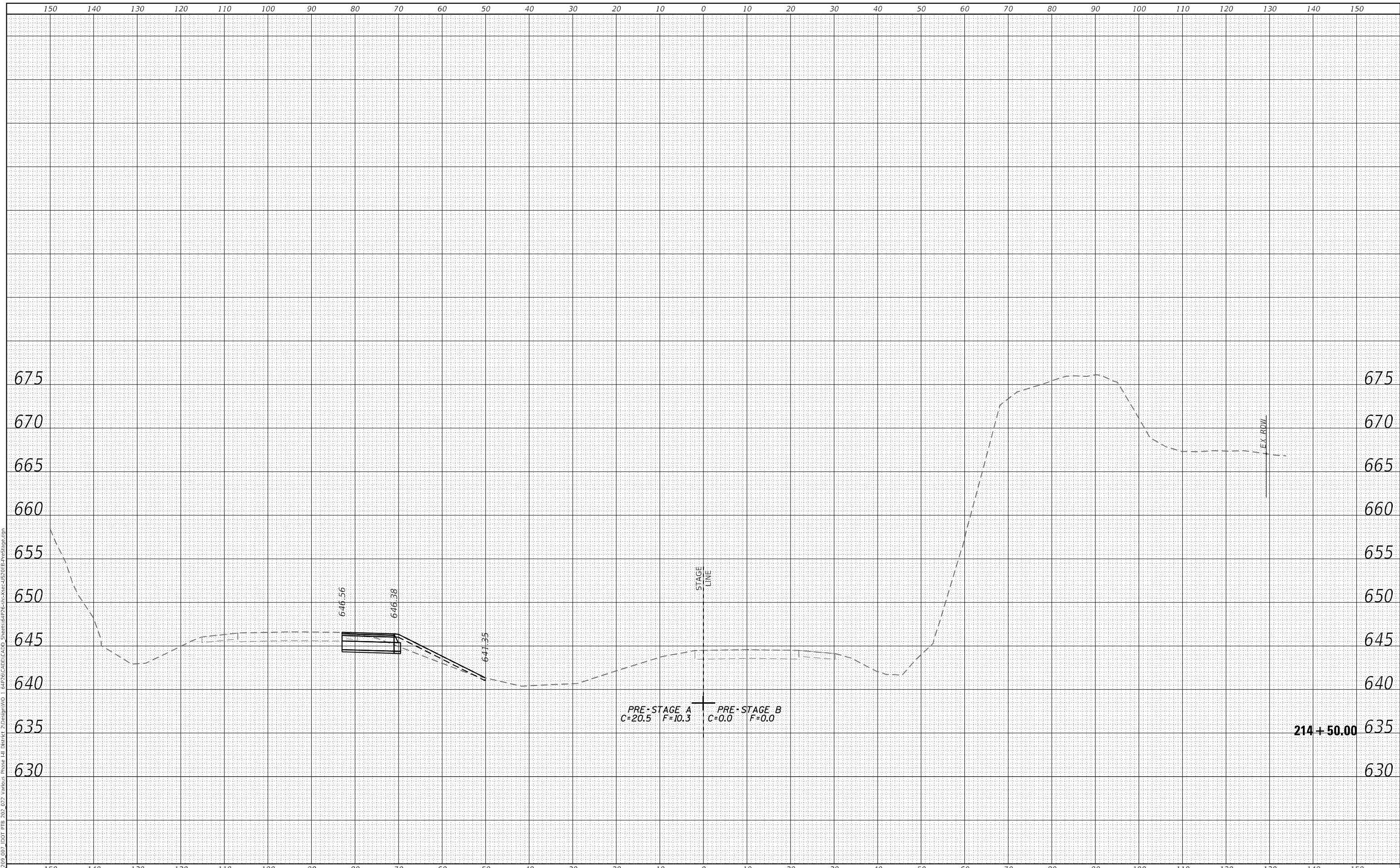
CROSS SECTIONS			
PRE-STAGE US ROUTE 20 MAINLINE			
SCALE: 20,0000 ' / in.	SHEET 76	OF 266 SHEETS	STA. 214+00.00 TO STA. 214+00.00

F.A.P. RTE.	SECTION	COUNTY	TOTAL SHEETS	SHEET NO.
301	43N	JO DAVIESS	628	438
				CONTRACT NO. 64P26
				ILLINOIS FED. AID PROJECT

FINAL SURVEY	SURVEYED	DATE
NOTE BOOK	PLOTTED	
NO.	TEMPLATE	
	AREAS CHECKED	
	AREAS CHECKED	

ORIGINAL SURVEY	SURVEYED	DATE
NOTE BOOK	PLOTTED	
NO.	TEMPLATE	
	AREAS CHECKED	
	AREAS CHECKED	

USER: 30vc
 MODEL: XS_SHEET_Template_model_name_76
 FILE NAME: P:\03_007_001_P18_202_022_Vardick_Phase III_Divertir_2\Design\WG_1_64P26\CADD\CADD_Sheets\64P26-XSec-JS20R-PreStage.mxd



PLOT DRIVER = pdfNOLayerColor.plt	DESIGNED - MM	REVISED -
PEN TABLE = D264P26-PSE.tbl	DRAWN - MMC	REVISED -
PLOT SCALE = 20,0000 * / in.	CHECKED - JWD	REVISED -
PLOT DATE = 12/7/2023 2:12:32 PM	DATE - 12/08/2023	REVISED -

**STATE OF ILLINOIS
 DEPARTMENT OF TRANSPORTATION**

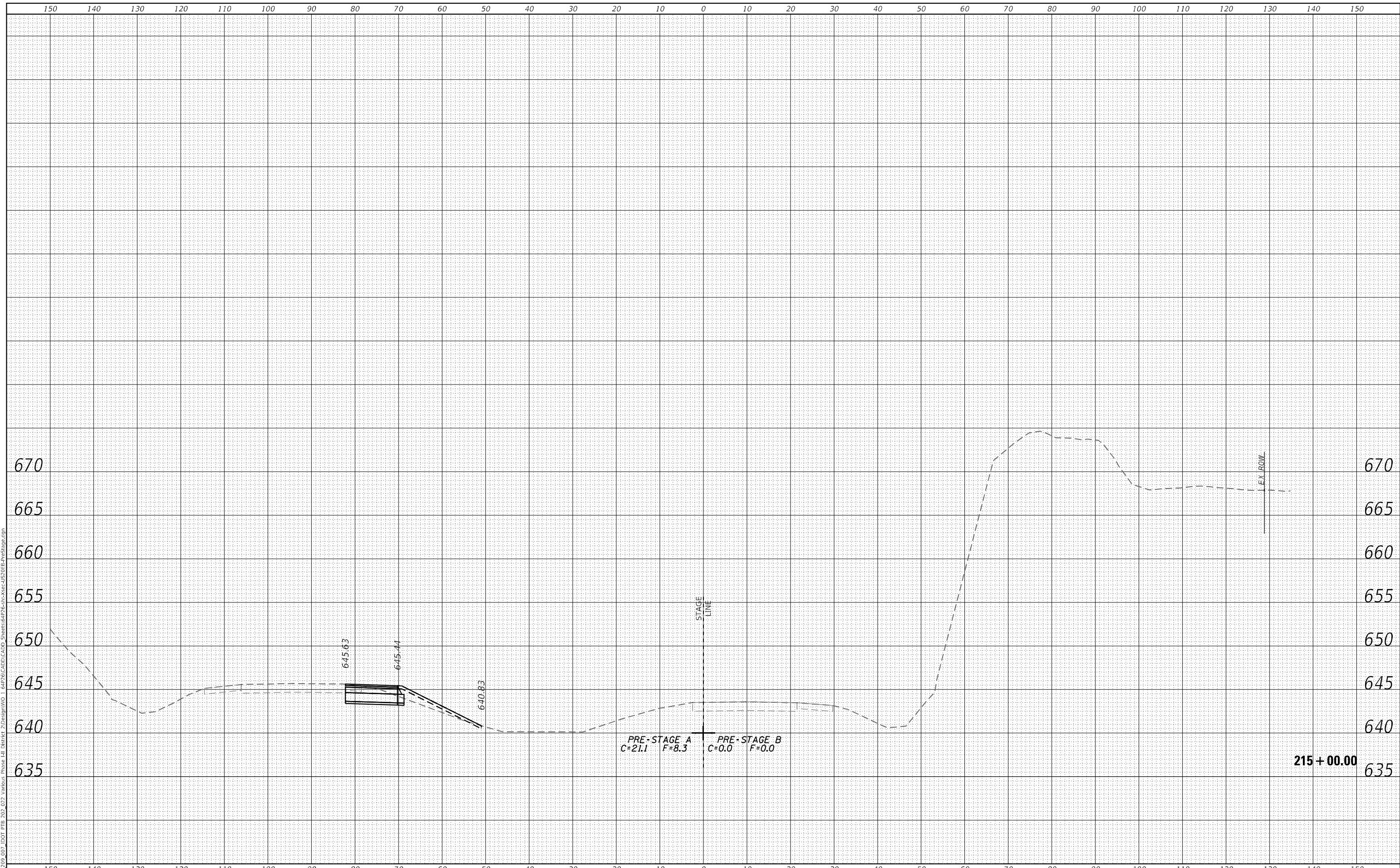
CROSS SECTIONS			
PRE-STAGE US ROUTE 20 MAINLINE			
SCALE: 20,0000 ' / in.	SHEET 77	OF 266 SHEETS	STA. 214+50.00 TO STA. 214+50.00

F.A.P. RTE.	SECTION	COUNTY	TOTAL SHEETS	SHEET NO.
301	43N	JO DAVIESS	628	439
				CONTRACT NO. 64P26
				ILLINOIS FED. AID PROJECT

FINAL SURVEY	SURVEYED	BY	DATE
NOTE BOOK	PLOTTED		
NO.	TEMPLATE		
	AREAS CHECKED		

ORIGINAL SURVEY	SURVEYED	BY	DATE
NOTE BOOK	PLOTTED		
NO.	TEMPLATE		
	AREAS CHECKED		

USER: dave
 MODEL: XS_SHEET_Template_model_name_77
 FILE NAME: P:\09_007_001_P18_202_022_Various_Phase_1\1\Bentley_2\Design\WG_1_64P26\CADD\CADD_Sheets\64P26-XSec-JS20R-PreStage.dgn



PLOT DRIVER = pdfNOLAYERcolor.pltcf	DESIGNED - MM	REVISED -
PEN TABLE = D264P26-PSE.tbl	DRAWN - MMC	REVISED -
PLOT SCALE = 20,0000 ' / in.	CHECKED - JWD	REVISED -
PLOT DATE = 12/7/2023 2:12:32 PM	DATE - 12/08/2023	REVISED -

**STATE OF ILLINOIS
 DEPARTMENT OF TRANSPORTATION**

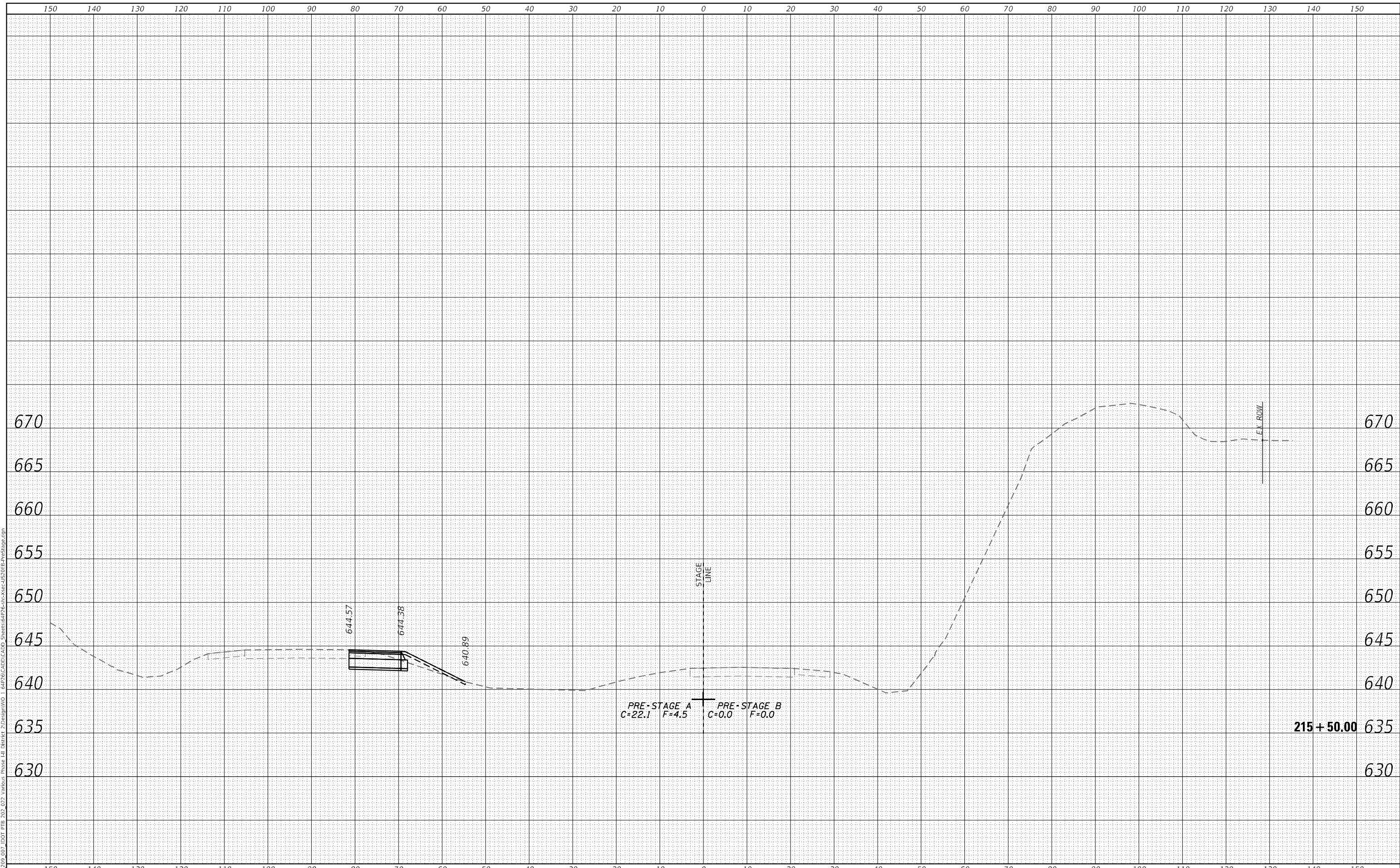
CROSS SECTIONS PRE-STAGE US ROUTE 20 MAINLINE			
SCALE: 20,0000 ' / in.	SHEET 78	OF 266 SHEETS	STA. 215+00.00 TO STA. 215+00.00

F.A.P. RTE.	SECTION	COUNTY	TOTAL SHEETS	SHEET NO.
301	43N	JO DAVIESS	628	440
				CONTRACT NO. 64P26
				ILLINOIS FED. AID PROJECT

FINAL SURVEY	SURVEYED	DATE
NOTE BOOK	PLOTTED	
NO.	TEMPLATE	
	AREAS CHECKED	

ORIGINAL SURVEY	SURVEYED	DATE
NOTE BOOK	PLOTTED	
NO.	TEMPLATE	
	AREAS CHECKED	

USER: s0vc
 MODEL: XS_SHEET_Template_model_name_78
 FILE NAME: P:\03_001_P18_202_022_Vardick_Phase III_Divertir_2\Design\WG 1 64P26\CADD\CADD_Sheets\64P26-XSec-JS20R-PreStage.dgn



PLOT DRIVER = pdfNOLAYERcolor.pltcf	DESIGNED - MM	REVISED -
PEN TABLE = D264P26-PSE.tbl	DRAWN - MMC	REVISED -
PLOT SCALE = 20,0000 ' / in.	CHECKED - JWD	REVISED -
PLOT DATE = 12/7/2023 2:12:32 PM	DATE - 12/08/2023	REVISED -

**STATE OF ILLINOIS
 DEPARTMENT OF TRANSPORTATION**

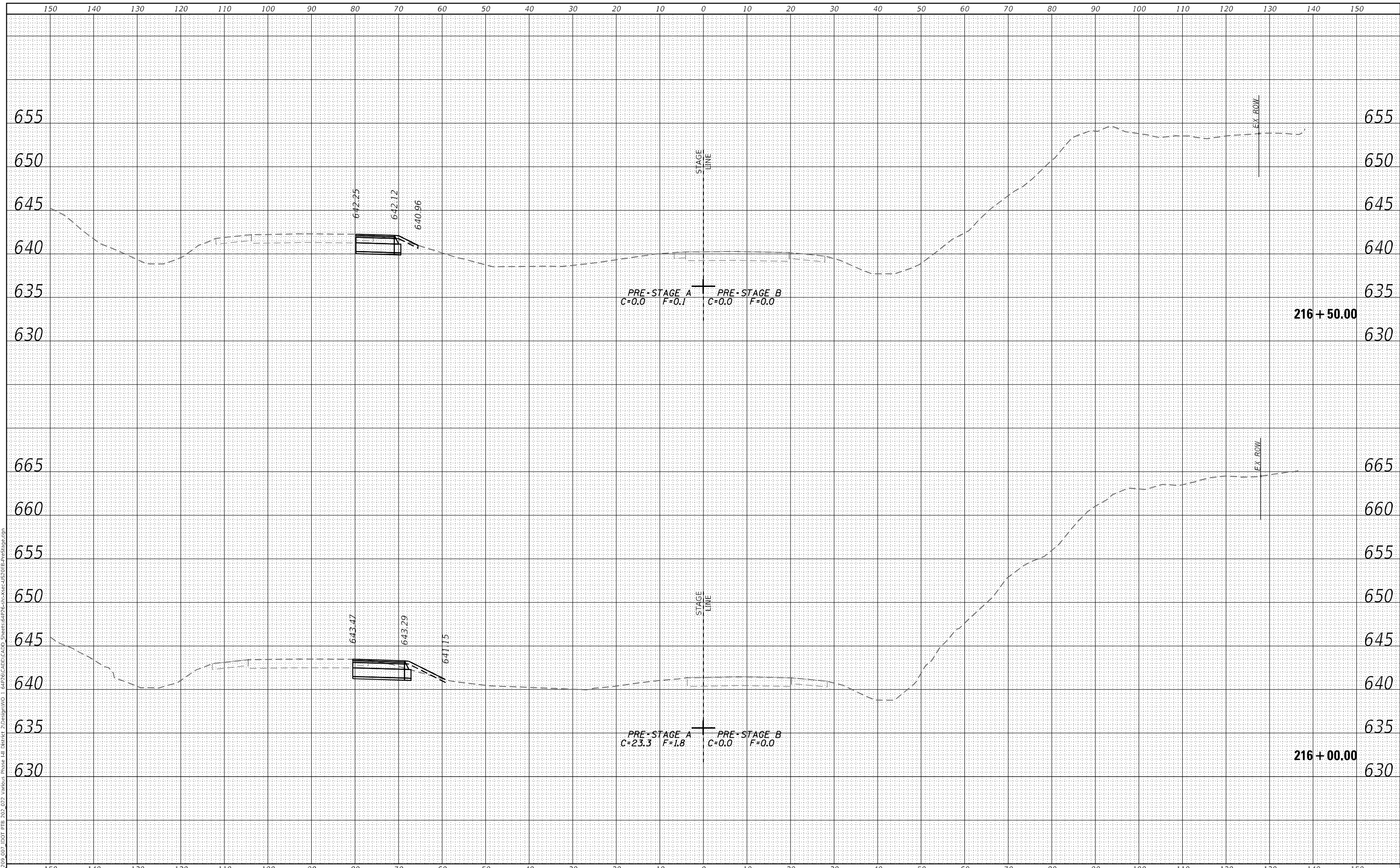
CROSS SECTIONS PRE-STAGE US ROUTE 20 MAINLINE			
SCALE: 20,0000 ' / in.	SHEET 79	OF 266 SHEETS	STA. 215+50.00 TO STA. 215+50.00

F.A.P. RTE.	SECTION	COUNTY	TOTAL SHEETS	SHEET NO.
301	43N	JO DAVIESS	628	441
CONTRACT NO. 64P26				
ILLINOIS FED. AID PROJECT				

DATE	
BY	
FINAL SURVEY	SURVEYED
NOTE BOOK	PLOTTED
NO.	TEMPLATE
	AREAS CHECKED

DATE	
BY	
ORIGINAL SURVEY	SURVEYED
NOTE BOOK	PLOTTED
NO.	TEMPLATE
	AREAS CHECKED

USER: s0vc
 MODEL: XS_SHEET_Template_model_name_79
 FILE NAME: P:\09_007_001_P18_202_022_Vardick_Phase III_Divertor_2\Design\WG 1 64P26\CADD\CADD_Sheets\64P26-XSec-JS20R-PreStage.sgn



PLOT DRIVER = pdfNOLayerColor.plt	DESIGNED - MM	REVISED -
PEN TABLE = D264P26-PSE.tbl	DRAWN - MMC	REVISED -
PLOT SCALE = 20,0000 ' / in.	CHECKED - JWD	REVISED -
PLOT DATE = 12/7/2023 2:12:33 PM	DATE - 12/08/2023	REVISED -

STATE OF ILLINOIS
 DEPARTMENT OF TRANSPORTATION

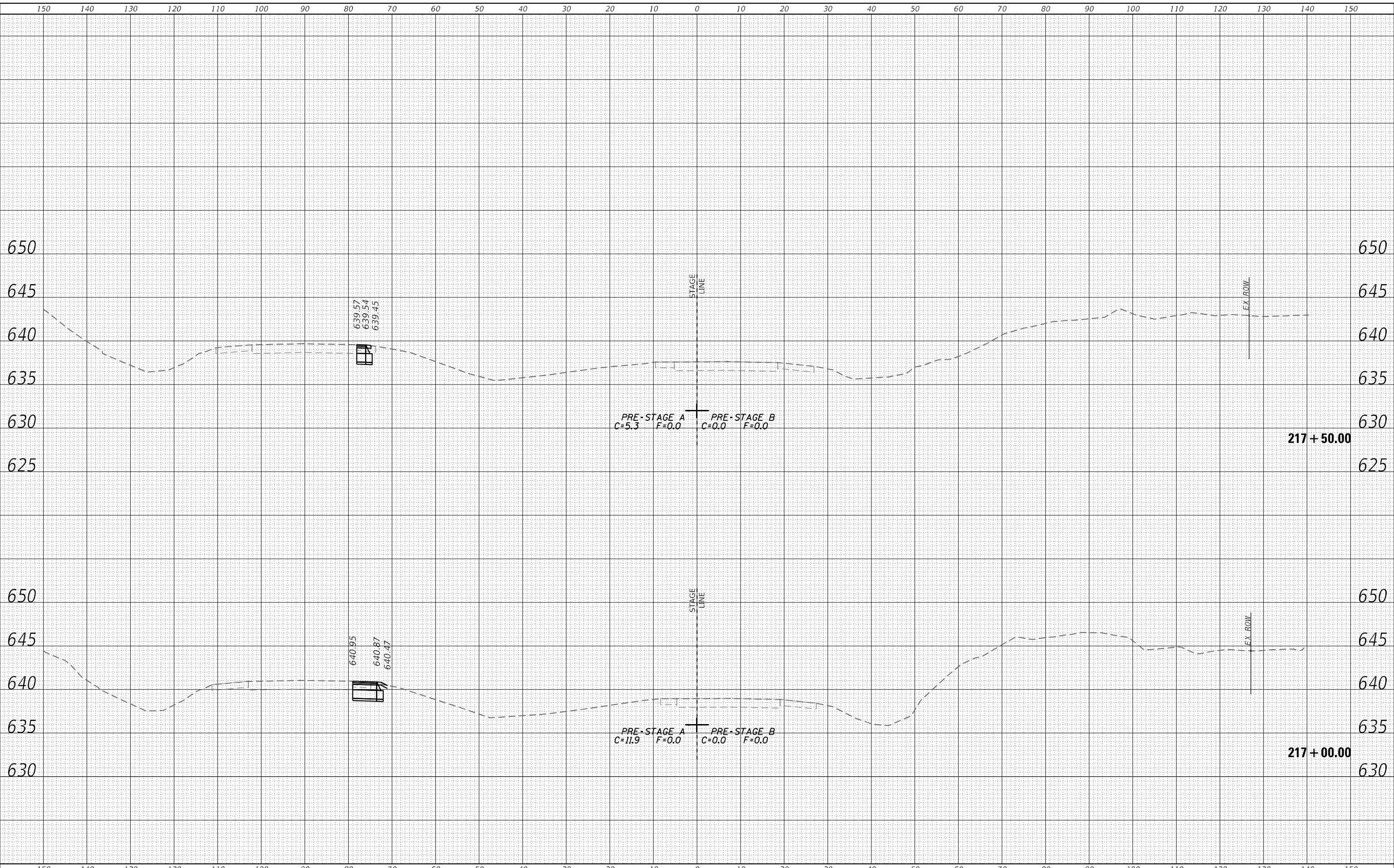
CROSS SECTIONS			
PRE-STAGE US ROUTE 20 MAINLINE			
SCALE: 20,0000 ' / in.	SHEET 80	OF 266 SHEETS	STA. 216+00.00 TO STA. 216+50.00

F.A.P. RTE.	SECTION	COUNTY	TOTAL SHEETS	SHEET NO.
301	43N	JO DAVIESS	628	442
				CONTRACT NO. 64P26
				ILLINOIS FED. AID PROJECT

FINAL SURVEY	SURVEYED	DATE
NOTE BOOK	PLOTTED	BY
NO.	TEMPLATE	
	AREAS CHECKED	

ORIGINAL SURVEY	SURVEYED	DATE
NOTE BOOK	PLOTTED	BY
NO.	TEMPLATE	
	AREAS CHECKED	

USER: jowc
 MODEL: XS_SHEET_Template_model_name_30
 FILE NAME: P:\03_807_001_P15_202_022_Vardick_Phase III_Divertor_2\Design\WG 1 64P26\CADD\CADD_Sheets\64P26-XSec-JS20B-PreStage.mxd



PLOT DRIVER = pdfNOLayerColor.plt	DESIGNED - MM	REVISED -
PEN TABLE = D264P26-PSE.tbl	DRAWN - MMC	REVISED -
PLOT SCALE = 20,0000 * / in.	CHECKED - JWD	REVISED -
PLOT DATE = 12/7/2023 2:12:33 PM	DATE - 12/08/2023	REVISED -

STATE OF ILLINOIS
 DEPARTMENT OF TRANSPORTATION

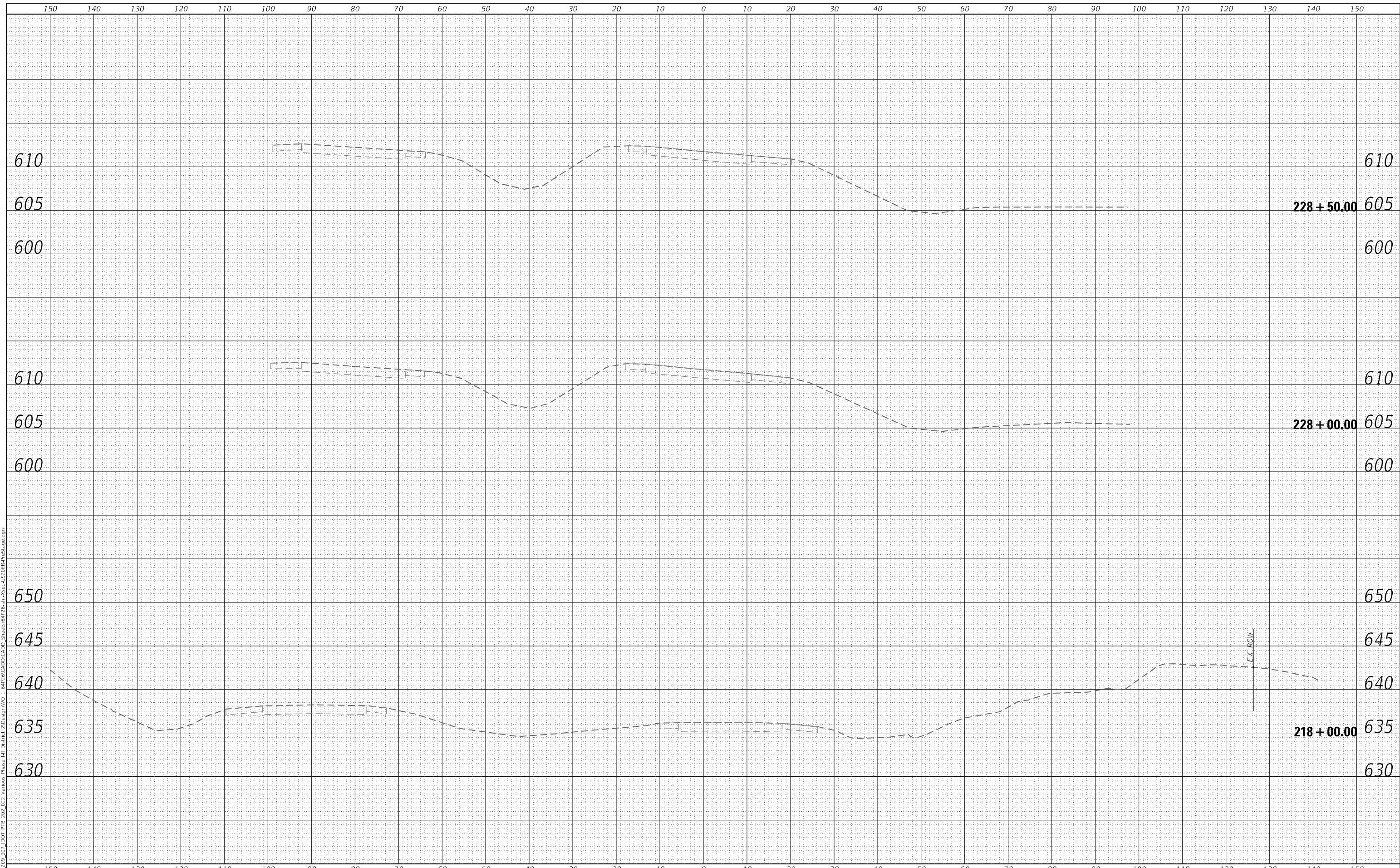
CROSS SECTIONS			
PRE-STAGE US ROUTE 20 MAINLINE			
SCALE: 20,0000 ' / in.	SHEET 81	OF 266 SHEETS	STA. 217+00.00 TO STA. 217+50.00

F.A.P. RTE.	SECTION	COUNTY	TOTAL SHEETS	SHEET NO.
301	43N	JO DAVIESS	628	443
				CONTRACT NO. 64P26
				ILLINOIS FED. AID PROJECT

FINAL SURVEY	SURVEYED	DATE
NOTE BOOK	PLOTTED	BY
NO.	TEMPLATE	
	AREAS CHECKED	
	AREAS CHECKED	

ORIGINAL SURVEY	SURVEYED	DATE
NOTE BOOK	PLOTTED	BY
NO.	TEMPLATE	
	AREAS CHECKED	
	AREAS CHECKED	

USER: dave
 MODEL: XS_SHEET_Template_model_name_3
 FILE NAME: P:\03_001_P15_001_P15_022_Various Phase I\1\Bentley\2\Design\WG 1 64P26\CADD\CADD_Sheets\64P26-XSec\US20R-PreStage.dgn



PLOT DRIVER = pdfNOLayerColor.plt	DESIGNED - MM	REVISED -
PEN TABLE = D264P26-PSE.tbl	DRAWN - MMC	REVISED -
PLOT SCALE = 20,0000 ' / in.	CHECKED - JWD	REVISED -
PLOT DATE = 12/7/2023 2:12:34 PM	DATE - 12/08/2023	REVISED -

**STATE OF ILLINOIS
 DEPARTMENT OF TRANSPORTATION**

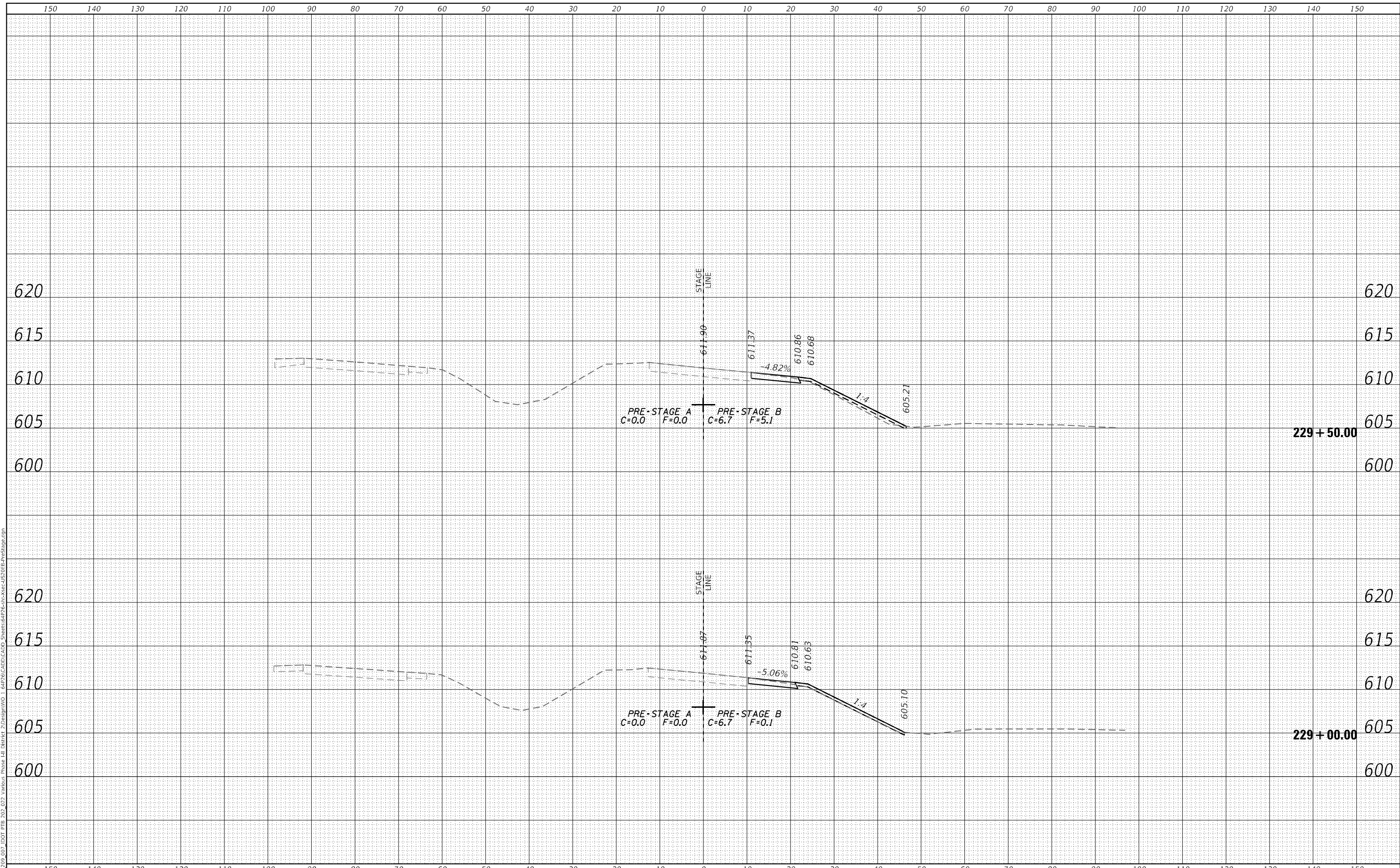
CROSS SECTIONS PRE-STAGE US ROUTE 20 MAINLINE			
SCALE: 20,0000 ' / in.	SHEET 82	OF 266 SHEETS	STA. 218+00.00 TO STA. 228+50.00

F.A.P. RTE. 301	SECTION 43N	COUNTY JO DAVIESS	TOTAL SHEETS 628	SHEET NO. 444
			CONTRACT NO. 64P26	
ILLINOIS FED. AID PROJECT				

FINAL SURVEY	SURVEYED	DATE
NOTE BOOK	PLOTTED	
NO.	TEMPLATE	
	AREAS CHECKED	

ORIGINAL SURVEY	SURVEYED	DATE
NOTE BOOK	PLOTTED	
NO.	TEMPLATE	
	AREAS CHECKED	

USER: 30vc
 MODEL: XS_SHEET_Template_model_83
 FILE NAME: P:\09_807_001_P18_202_022_Vardick_Phase III_Divertor_2\Design\WG 1 64P26\CADD\CADD_Sheets\64P26-XSec-JS20R-PreStage.dgn



PLOT DRIVER = pdfNOLayerColor.plt	DESIGNED - MM	REVISED -
PEN TABLE = D264P26-PSE.tbl	DRAWN - MMC	REVISED -
PLOT SCALE = 20,0000 ' / in.	CHECKED - JWD	REVISED -
PLOT DATE = 12/7/2023 2:12:34 PM	DATE - 12/08/2023	REVISED -

**STATE OF ILLINOIS
 DEPARTMENT OF TRANSPORTATION**

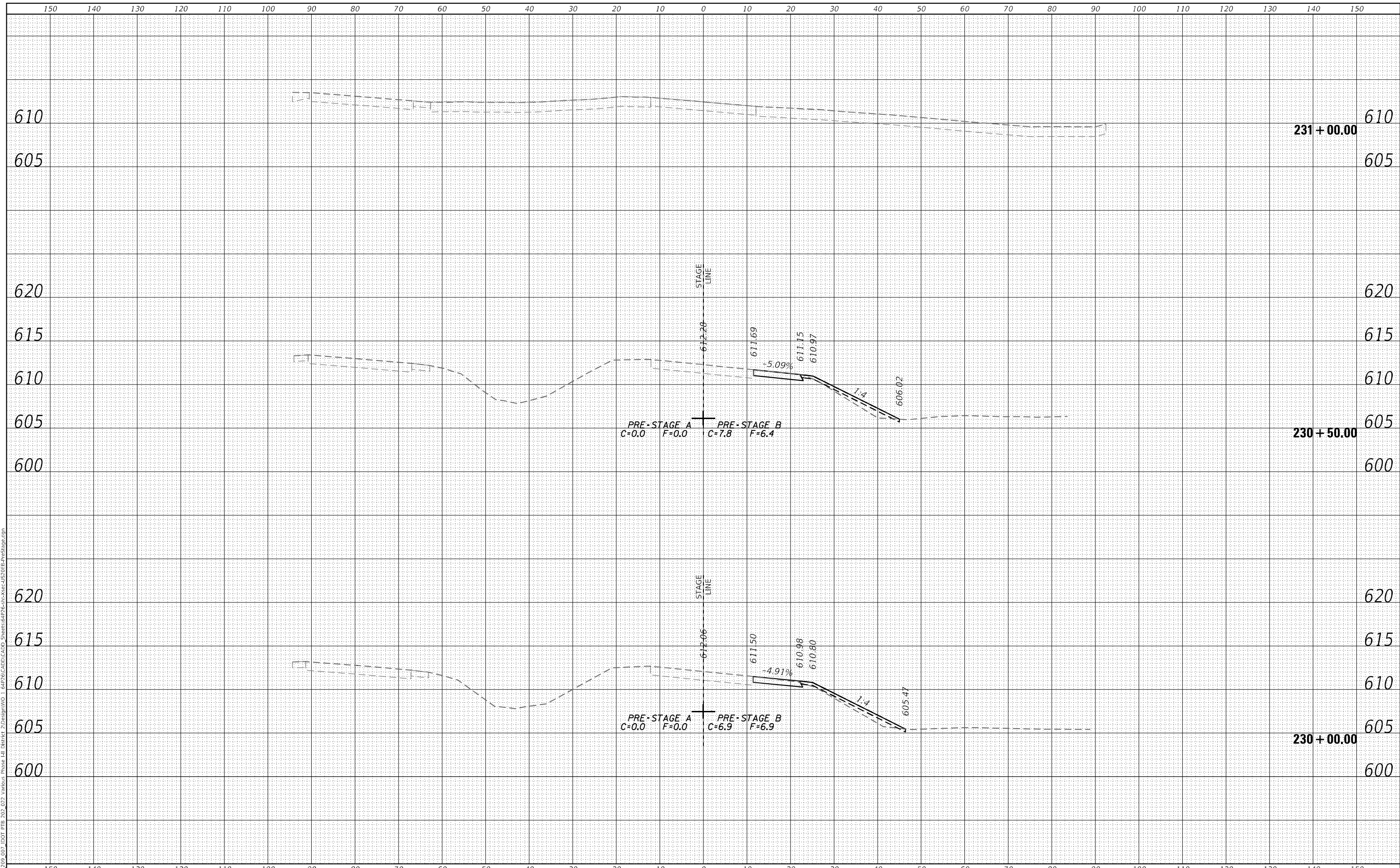
CROSS SECTIONS			
PRE-STAGE US ROUTE 20 MAINLINE			
SCALE: 20,0000 ' / in.	SHEET 83	OF 266 SHEETS	STA. 229+00.00 TO STA. 229+50.00

F.A.P. RTE.	SECTION	COUNTY	TOTAL SHEETS	SHEET NO.
301	43N	JO DAVIESS	628	445
				CONTRACT NO. 64P26
				ILLINOIS FED. AID PROJECT

DATE	
BY	
FINAL SURVEY	SURVEYED
NOTE BOOK	PLOTTED
NO.	TEMPLATE
	AREAS CHECKED

DATE	
BY	
ORIGINAL SURVEY	SURVEYED
NOTE BOOK	PLOTTED
NO.	TEMPLATE
	AREAS CHECKED

USER: dovc
 MODEL: XS_SHEET_Template.mxd
 FILE NAME: P:\09_007_P18_202_022_Vardick_Phase III_Divertor_2\Design\WG 1 64P26\CADD\CADD_Sheets\64P26-XSec-JS20P-PreStage.dgn



PLOT DRIVER = pdfNOLAYERcolor.plt	DESIGNED - MM	REVISED -
PEN TABLE = D264P26-PSE.tbl	DRAWN - MMC	REVISED -
PLOT SCALE = 20,0000 * / in.	CHECKED - JWD	REVISED -
PLOT DATE = 12/7/2023 2:12:34 PM	DATE - 12/08/2023	REVISED -

**STATE OF ILLINOIS
DEPARTMENT OF TRANSPORTATION**

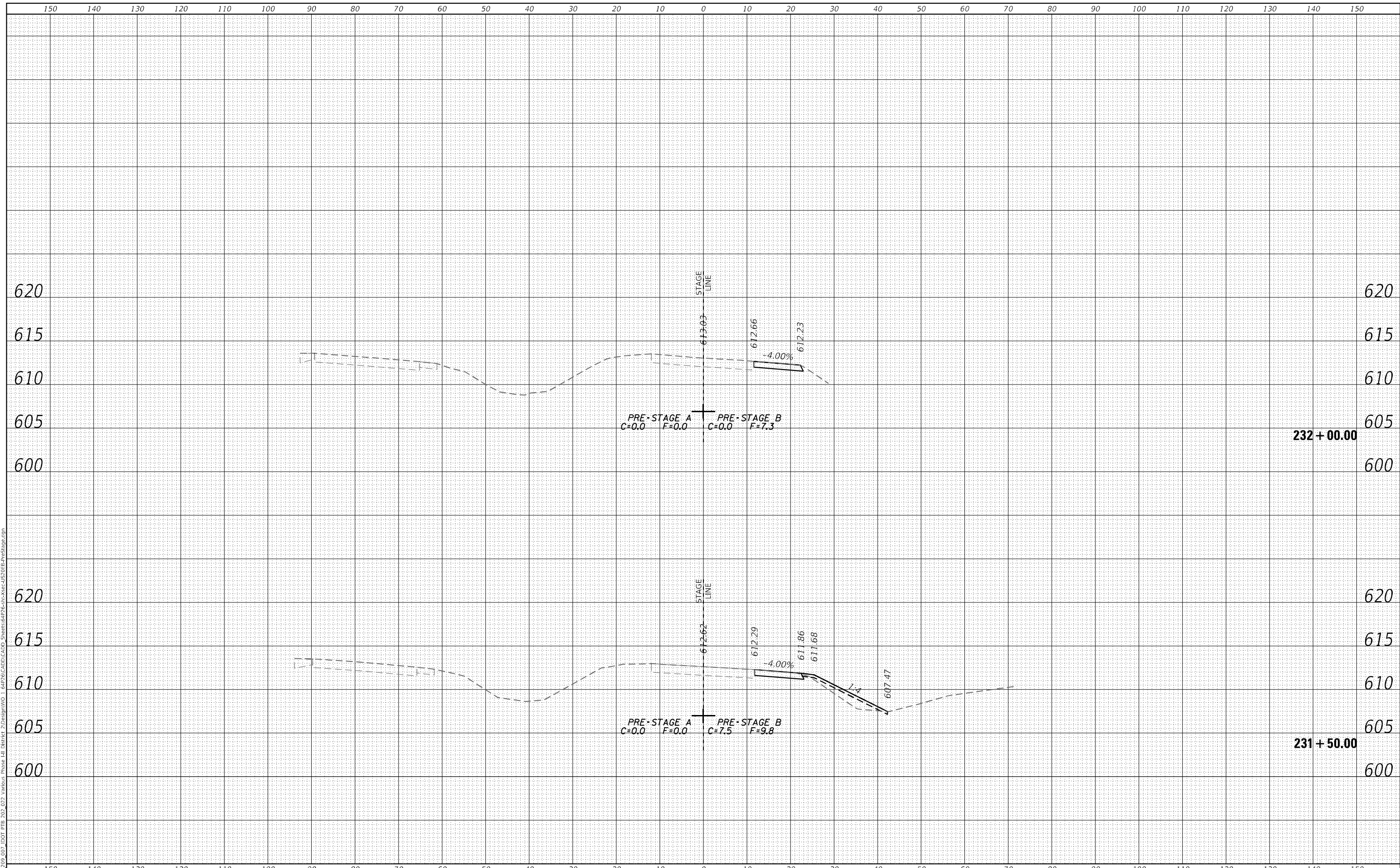
CROSS SECTIONS			
PRE-STAGE US ROUTE 20 MAINLINE			
SCALE: 20,0000 ' / in.	SHEET 84	OF 266 SHEETS	STA. 230+00.00 TO STA. 231+00.00

F.A.P. RTE.	SECTION	COUNTY	TOTAL SHEETS	SHEET NO.
301	43N	JO DAVIESS	628	446
				CONTRACT NO. 64P26
				ILLINOIS FED. AID PROJECT

FINAL SURVEY	SURVEYED	DATE
NOTE BOOK	PLOTTED	
NO.	TEMPLATE	
	AREAS CHECKED	

ORIGINAL SURVEY	SURVEYED	DATE
NOTE BOOK	PLOTTED	
NO.	TEMPLATE	
	AREAS CHECKED	

USER: r0vc
 MODEL: XS_SHEET_Template_model_name_34
 FILE NAME: P:\03_007_001_P15_202_022_Vardick_Phase III_Divertor_2\Design\WG 1 64P26\CADD\CADD_Sheets\64P26-XSec-JS20B-PreStage.sgn



PLOT DRIVER = pdfNOLAYERcolor.plt	DESIGNED - MM	REVISED -
PEN TABLE = D264P26-PSE.tbl	DRAWN - MMC	REVISED -
PLOT SCALE = 20,0000 * / in.	CHECKED - JWD	REVISED -
PLOT DATE = 12/7/2023 2:12:35 PM	DATE - 12/08/2023	REVISED -

**STATE OF ILLINOIS
 DEPARTMENT OF TRANSPORTATION**


CROSS SECTIONS			
PRE-STAGE US ROUTE 20 MAINLINE			
SCALE: 20,0000 ' / in.	SHEET 85	OF 266 SHEETS	STA. 231+50.00 TO STA. 232+00.00

F.A.P. RTE.	SECTION	COUNTY	TOTAL SHEETS	SHEET NO.
301	43N	JO DAVIESS	628	447
				CONTRACT NO. 64P26
				ILLINOIS FED. AID PROJECT

FINAL SURVEY NO.	SURVEYED	DATE
NOTE BOOK	PLOTTED	
AREAS CHECKED	TEMPLATE	
	AREAS CHECKED	

ORIGINAL SURVEY NO.	SURVEYED	DATE
NOTE BOOK	PLOTTED	
AREAS CHECKED	TEMPLATE	
	AREAS CHECKED	

USER: dovc
 MODEL: XS_SHEET_Template_model_name_35
 FILE NAME: P:\03_007_001_P15_202_022_Vardick_Phase III_Divertir_2\Design\WG 1 64P26\CADD\CADD_Sheets\64P26-XSec-JS20P-PreStage.dgn



PRE-STAGE A C=0.0 F=0.0 PRE-STAGE B C=0.0 F=7.3

232 + 50.00



PLOT DRIVER = pdfNOLAYERcolor.pltcf	DESIGNED - MM	REVISED -
PEN TABLE = D264P26-PSE.tbl	DRAWN - MMC	REVISED -
PLOT SCALE = 20,0000 * / in.	CHECKED - JWD	REVISED -
PLOT DATE = 12/7/2023 2:12:35 PM	DATE - 12/08/2023	REVISED -

STATE OF ILLINOIS
 DEPARTMENT OF TRANSPORTATION

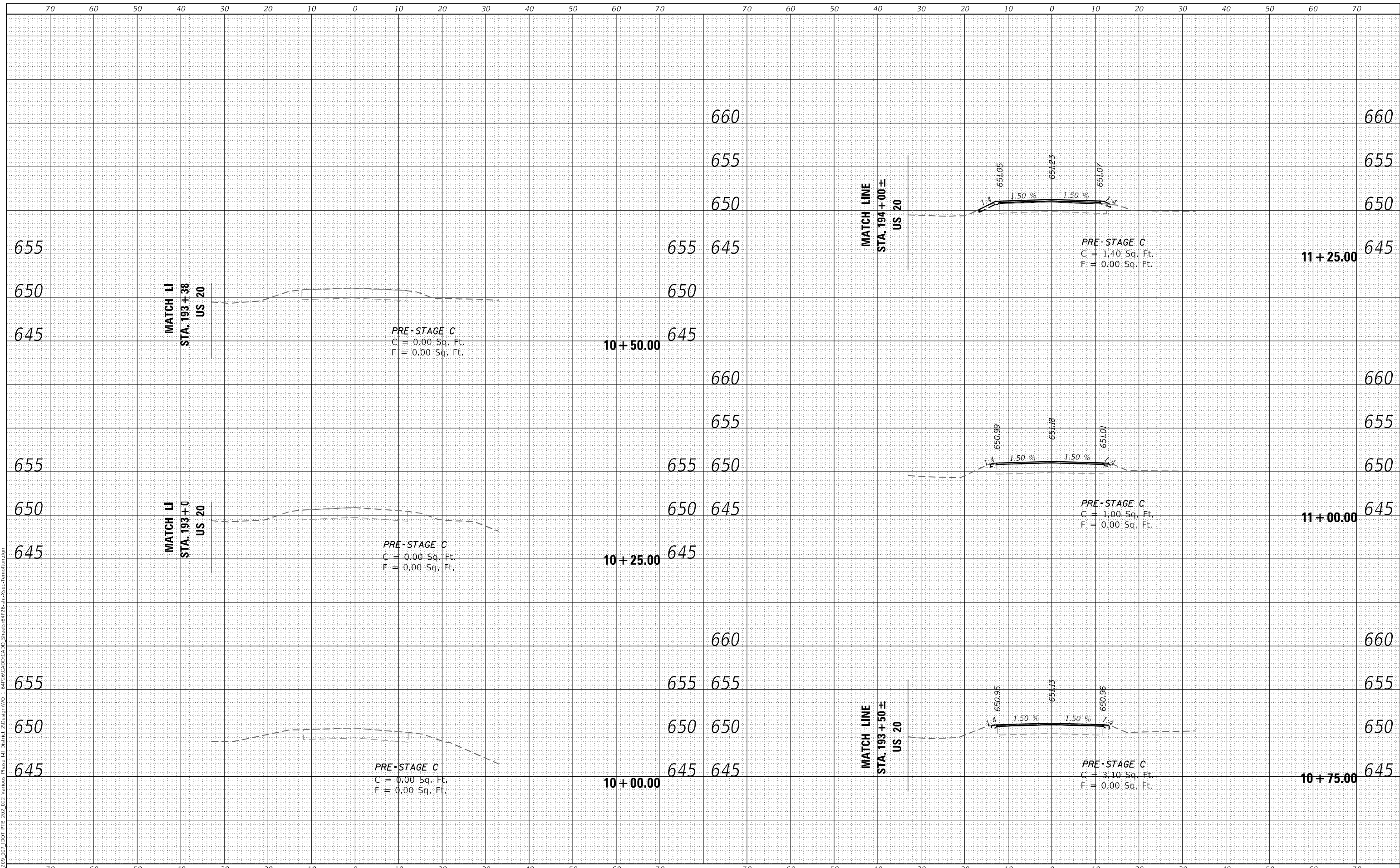
CROSS SECTIONS			
PRE-STAGE US ROUTE 20 MAINLINE			
SCALE: 20,0000 ' / in.	SHEET 86	OF 266 SHEETS	STA. 232+50.00 TO STA. 232+50.00

F.A.P. RTE.	SECTION	COUNTY	TOTAL SHEETS	SHEET NO.
301	43N	JO DAVIESS	628	448
CONTRACT NO. 64P26				
ILLINOIS FED. AID PROJECT				

DATE	
BY	
FINAL SURVEY	SURVEYED
NOTE BOOK	PLOTTED
NO.	TEMPLATE
	AREAS CHECKED

DATE	
BY	
ORIGINAL SURVEY	SURVEYED
NOTE BOOK	PLOTTED
NO.	TEMPLATE
	AREAS CHECKED

USER: r0vc
 MODEL: XS_SHEET_Temporary_model_name_1
 FILE NAME: P:\09_007_001_P18_202_022_Vardus_Phase III_Divertor_2\Design\WG 1 64P26-CADD-CADD_Sheets\64P26-ct-xsec-TermRun.dgn



PLOT DRIVER =	pdfNOLAYERcolor.pltcfgr
PEN TABLE =	D264P26-PSE.tbl
PLOT SCALE =	20.0000 * / in.
PLOT DATE =	12/7/2023 2:12:37 PM

DESIGNED -	MM
DRAWN -	MMC
CHECKED -	JWD
DATE -	12/08/2023

**STATE OF ILLINOIS
 DEPARTMENT OF TRANSPORTATION**

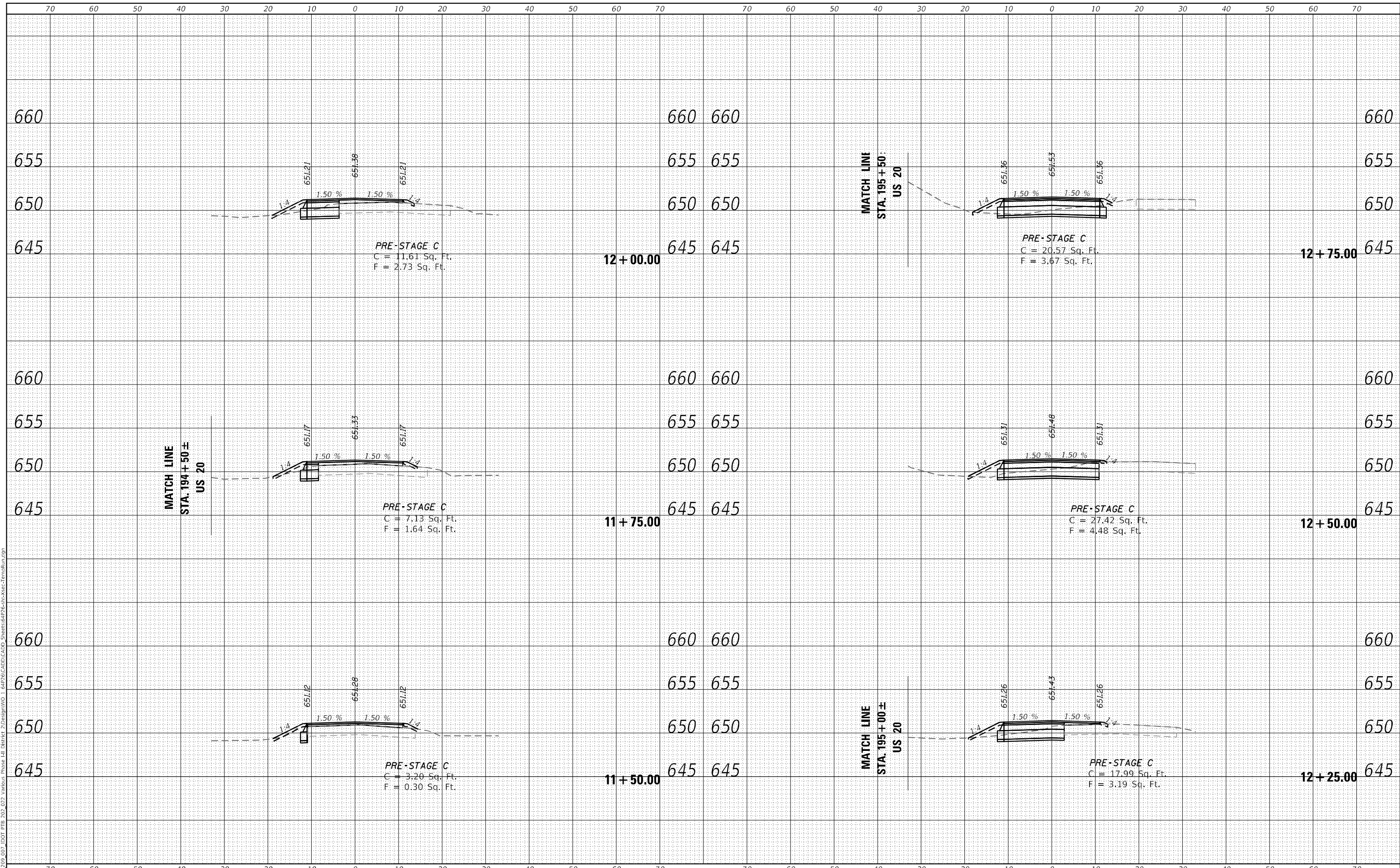
CROSS SECTIONS PRE-STAGE TEMPORARY RUNAROUND			
SCALE: 20.0000' / in.	SHEET 87	OF 266 SHEETS	STA. 10+00.00 TO STA. 11+25.00

F.A.P. RTE.	SECTION	COUNTY	TOTAL SHEETS	SHEET NO.
301	43N	JO DAVIESS	628	449
				CONTRACT NO. 64P26
ILLINOIS FED. AID PROJECT				

DATE	
BY	
FINAL SURVEY	SURVEYED
NOTE BOOK	PLOTTED
NO.	AREAS CHECKED

DATE	
BY	
ORIGINAL SURVEY	SURVEYED
NOTE BOOK	PLOTTED
NO.	AREAS CHECKED

USER: 30vc
 MODEL: XS_SHEET_Template_model_name_2
 FILE NAME: P:\03_007_001_P18_202_022_Various_Phase_1\11_84726\CADD\CADD_Sheets\64726-3N-XS-Cross-Section.dgn



PLOT DRIVER = pdfNOLAYERcolor.plt	DESIGNED - MM	REVISED -
PEN TABLE = D264P26-PSE.tbl	DRAWN - MMC	REVISED -
PLOT SCALE = 20,0000 * / in.	CHECKED - JWD	REVISED -
PLOT DATE = 12/7/2023 2:12:37 PM	DATE - 12/08/2023	REVISED -

STATE OF ILLINOIS
 DEPARTMENT OF TRANSPORTATION

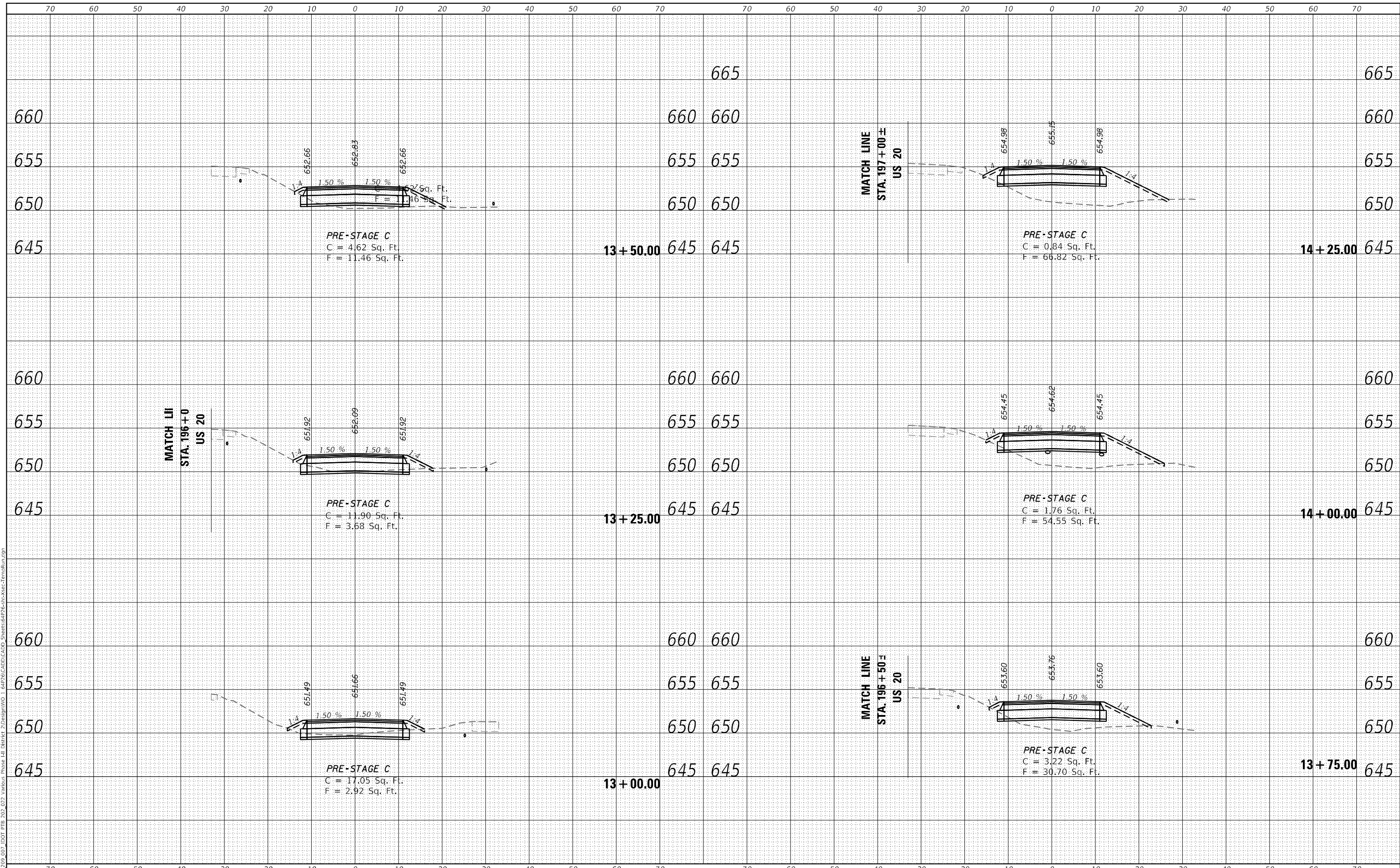
CROSS SECTIONS			
PRE-STAGE TEMPORARY RUNAROUND			
SCALE: 20,0000 ' / in.	SHEET 88	OF 266 SHEETS	STA. 11+50.00 TO STA. 12+75.00

F.A.P. RTE.	SECTION	COUNTY	TOTAL SHEETS	SHEET NO.
301	43N	JO DAVIESS	628	450
				CONTRACT NO. 64P26
ILLINOIS FED. AID PROJECT				

DATE	
BY	
FINAL SURVEY	SURVEYED
NOTE BOOK	PLOTTED
NO.	TEMPLATE
	AREAS CHECKED

DATE	
BY	
ORIGINAL SURVEY	SURVEYED
NOTE BOOK	PLOTTED
NO.	TEMPLATE
	AREAS CHECKED

USER: rdoe
 MODEL: XS_SHEET_Temporary_model_name_3
 FILE NAME: P:\09_007_001_P18_202_022_Vardus_Phase III_Divertor_2D\Design\WG 1 64P26\CADD\CADD_Sheets\64P26-XSec-TermRun.dgn



PLOT DRIVER =	pdfNOLAYERColor.plt	DESIGNED -	MM	REVISED -	
PEN TABLE =	D264P26-PSE.tbl	DRAWN -	MMC	REVISED -	
PLOT SCALE =	20,0000 ' / in.	CHECKED -	JWD	REVISED -	
PLOT DATE =	12/7/2023 2:12:38 PM	DATE -	12/08/2023	REVISED -	

STATE OF ILLINOIS
 DEPARTMENT OF TRANSPORTATION

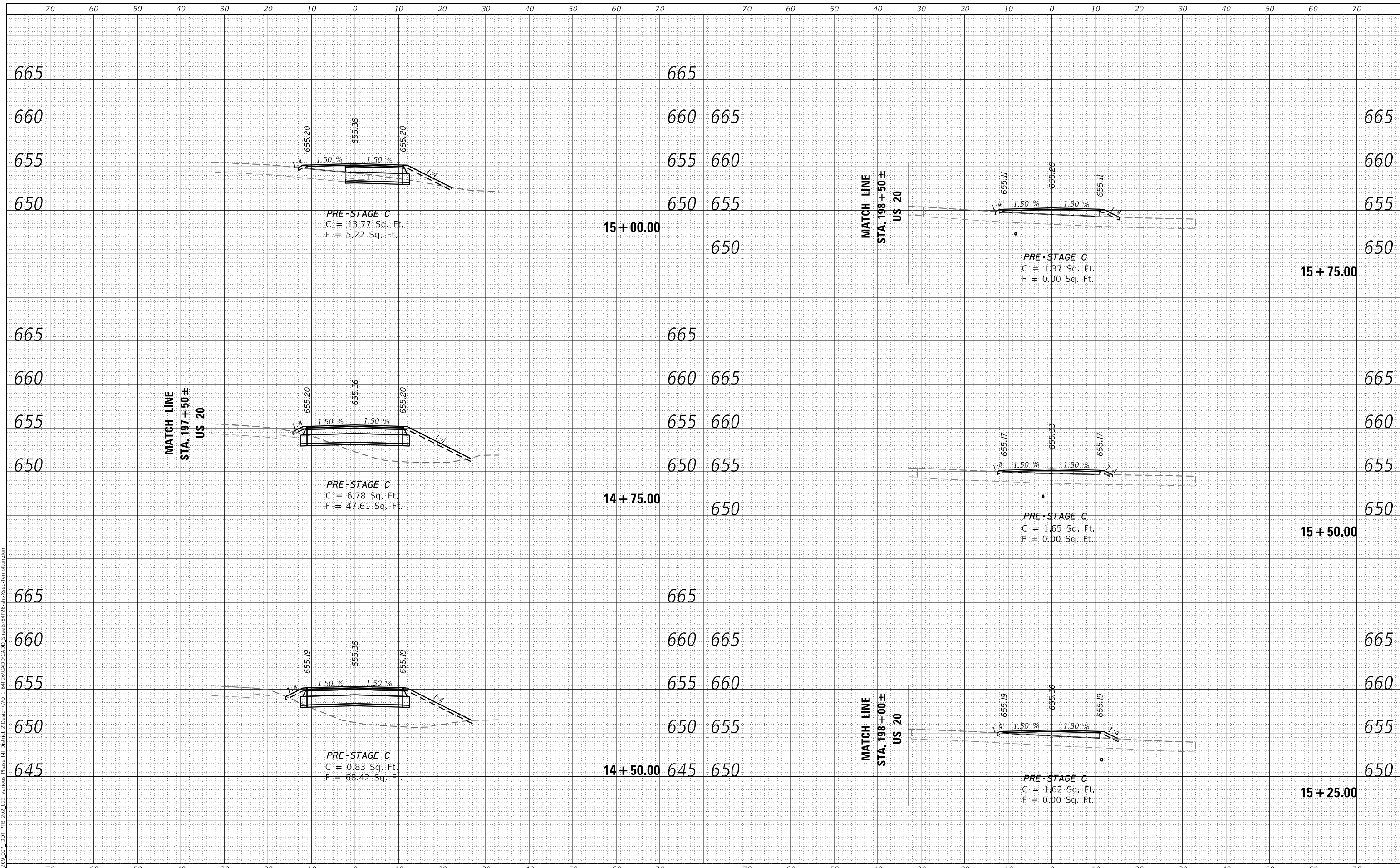
CROSS SECTIONS PRE-STAGE TEMPORARY RUNAROUND			
SCALE: 20,0000 ' / in.	SHEET 89	OF 266 SHEETS	STA. 13+00.00 TO STA. 14+25.00

F.A.P. RTE.	SECTION	COUNTY	TOTAL SHEETS	SHEET NO.
301	43N	JO DAVIESS	628	451
				CONTRACT NO. 64P26
				ILLINOIS FED. AID PROJECT

DATE	
BY	
FINAL SURVEY	SURVEYED
NOTE BOOK	PLOTTED
NO.	AREAS CHECKED

DATE	
BY	
ORIGINAL SURVEY	SURVEYED
NOTE BOOK	PLOTTED
NO.	AREAS CHECKED

USER: 30vc
 MODEL: XS_SHEET_Template_model_name_4
 FILE NAME: P:\03_007_001_P18_202_022_Vardis_Phase III_Divertor_2\Design\WG 1 64P26\CADD\CADD_Sheets\64P26-3b-XSec-TermRun.dgn



PLOT DRIVER = pdfNOLAYERcolor.plt	DESIGNED - MM	REVISED -
PEN TABLE = D264P26-PSE.tbl	DRAWN - MMC	REVISED -
PLOT SCALE = 20,0000 * / in.	CHECKED - JWD	REVISED -
PLOT DATE = 12/7/2023 2:12:38 PM	DATE - 12/08/2023	REVISED -

STATE OF ILLINOIS
 DEPARTMENT OF TRANSPORTATION

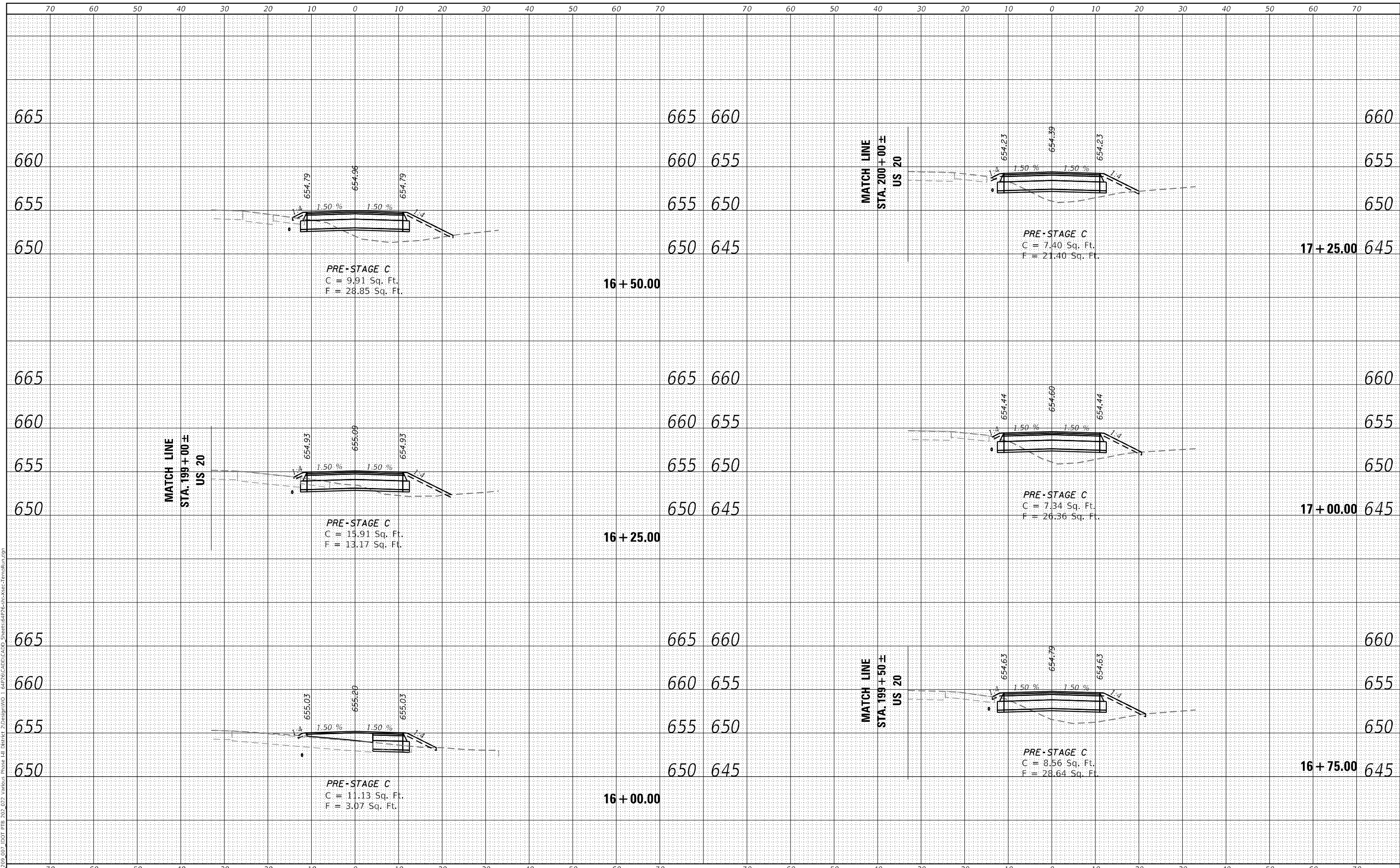
CROSS SECTIONS			
PRE-STAGE TEMPORARY RUNAROUND			
SCALE: 20,0000 ' / in.	SHEET 90	OF 266 SHEETS	STA. 14+50.00 TO STA. 15+75.00

F.A.P. RTE.	SECTION	COUNTY	TOTAL SHEETS	SHEET NO.
301	43N	JO DAVIESS	628	452
				CONTRACT NO. 64P26
ILLINOIS FED. AID PROJECT				

DATE	
BY	
FINAL SURVEY	SURVEYED
NOTE BOOK	PLOTTED
NO.	TEMPLATE
	AREAS CHECKED
	AREAS CHECKED

DATE	
BY	
ORIGINAL SURVEY	SURVEYED
NOTE BOOK	PLOTTED
NO.	TEMPLATE
	AREAS CHECKED
	AREAS CHECKED

USER: r0vc
 MODEL: XS_SHEET_Temporary_model_name_5
 FILE NAME: P:\09_007_001_P18_202_022_Vardiac_Phase I\1 - D1erter 2\Design\WG 1 64P26\CADD\CADD_Sheets\64P26-3N-XSec-TermRun.dgn



PLOT DRIVER =	pdfNOLAYERColor.plt.cfg	DESIGNED -	MM	REVISED -	
PEN TABLE =	D264P26-PSE.tbl	DRAWN -	MMC	REVISED -	
PLOT SCALE =	20,0000 * / in.	CHECKED -	JWD	REVISED -	
PLOT DATE =	12/7/2023 2:12:39 PM	DATE -	12/08/2023	REVISED -	

STATE OF ILLINOIS
 DEPARTMENT OF TRANSPORTATION

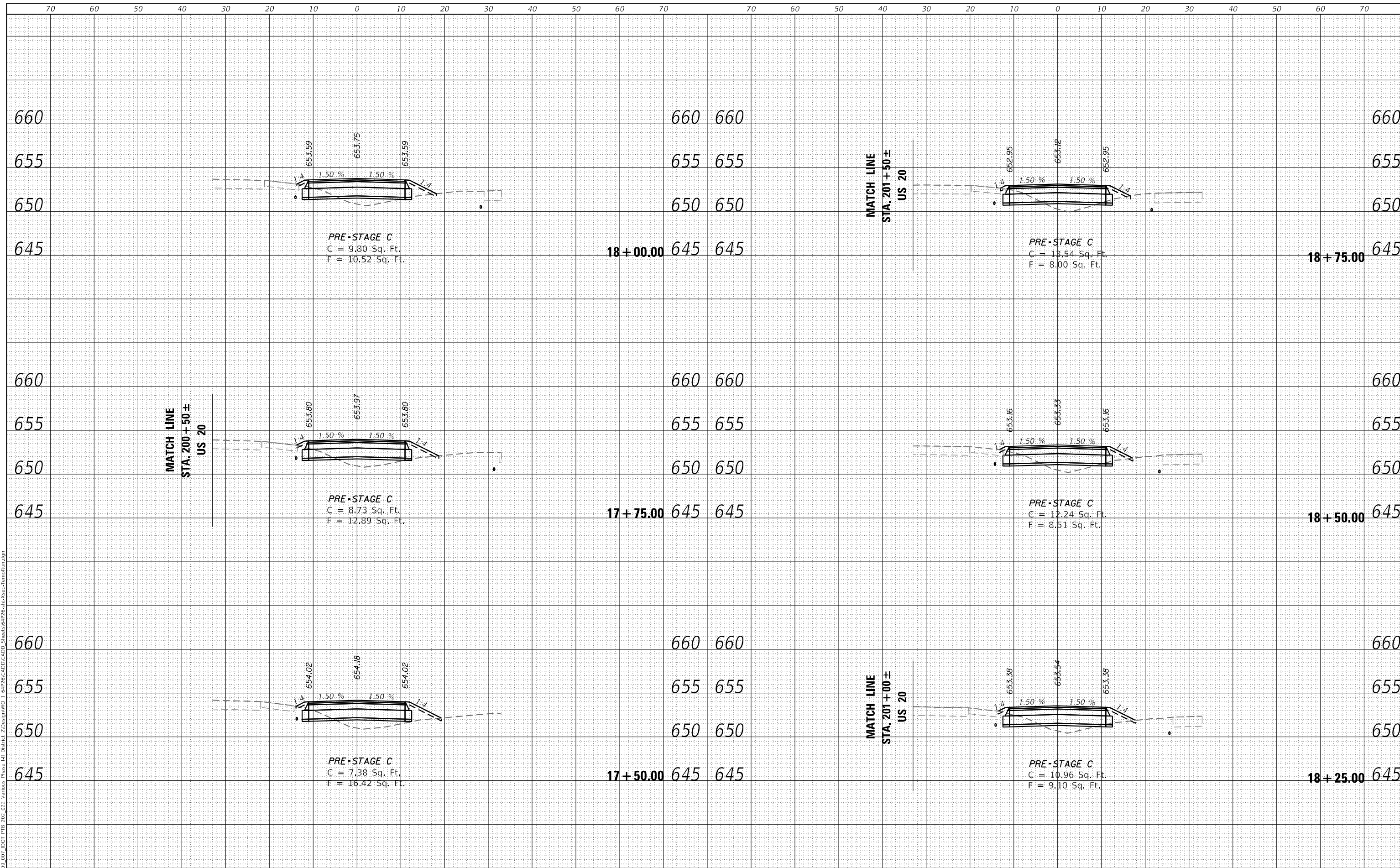
CROSS SECTIONS			
PRE-STAGE TEMPORARY RUNAROUND			
SCALE: 20,0000 ' / in.	SHEET 91	OF 266 SHEETS	STA. 16+00.00 TO STA. 17+25.00

F.A.P. RTE.	SECTION	COUNTY	TOTAL SHEETS	SHEET NO.
301	43N	JO DAVISS	628	453
				CONTRACT NO. 64P26
				ILLINOIS FED. AID PROJECT

DATE	
BY	
FINAL SURVEY	SURVEYED
NOTE BOOK	PLOTTED
NO.	TEMPLATE
	AREAS CHECKED

DATE	
BY	
ORIGINAL SURVEY	SURVEYED
NOTE BOOK	PLOTTED
NO.	TEMPLATE
	AREAS CHECKED

USER: r0vc
 MODEL: XS_SHEET_Template_model_name_5
 FILE NAME: P:\09_007_001_P18_202_022_Vardus_Phase III_Divider_2\Design\WG 1 64P26\CADD\CADD_Sheets\64P26-XSec-TermRun.dgn



PLOT DRIVER =	pdfNOLAYERColor.plt
PEN TABLE =	D264P26-PSE.tbl
PLOT SCALE =	20,0000 * / in.
PLOT DATE =	12/7/2023 2:12:39 PM

DESIGNED -	MM
DRAWN -	MMC
CHECKED -	JWD
DATE -	12/08/2023

REVISED -	
REVISED -	
REVISED -	
REVISED -	

STATE OF ILLINOIS
 DEPARTMENT OF TRANSPORTATION

CROSS SECTIONS			
PRE-STAGE TEMPORARY RUNAROUND			
SCALE: 20,0000 ' / in.	SHEET 92	OF 266 SHEETS	STA. 17+50.00 TO STA. 18+75.00

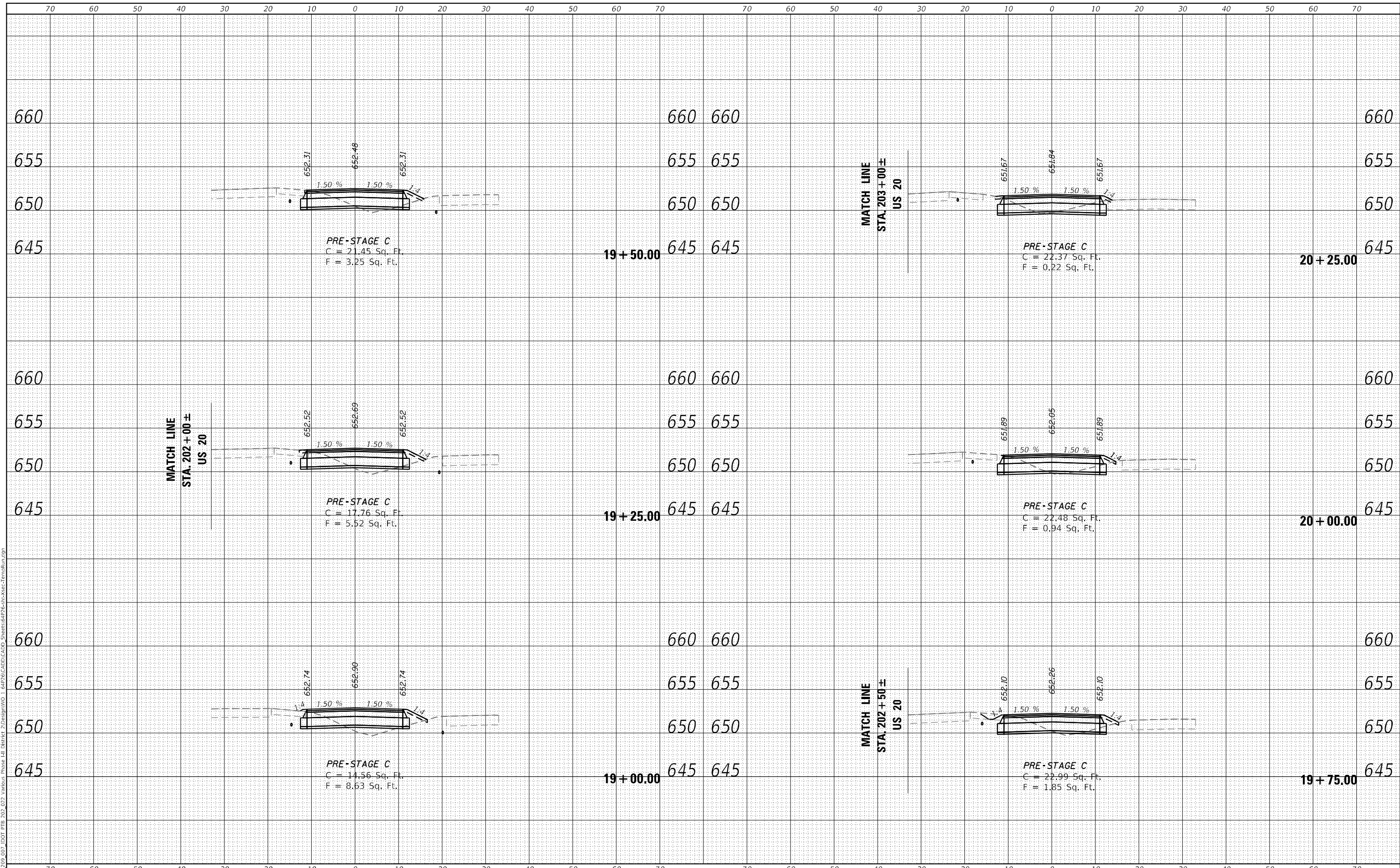
F.A.P. RTE.	SECTION	COUNTY	TOTAL SHEETS	SHEET NO.
301	43N	JO DAVIESS	628	454
				CONTRACT NO. 64P26

ILLINOIS FED. AID PROJECT

DATE	
BY	
FINAL SURVEY	SURVEYED
NOTE BOOK	PLOTTED
NO.	AREAS CHECKED

DATE	
BY	
ORIGINAL SURVEY	SURVEYED
NOTE BOOK	PLOTTED
NO.	AREAS CHECKED

USER: d:\c\se3\X5_SHEET_Temporary_model_name_7
 MODEL: X5_SHEET_Temporary_model_name_7
 FILE NAME: P:\09_007_001_P18_202_022_Vardis\Phase 1\1 - D18\18-CADD\CADD_Sheets\64P26-ctb-X5ct-TermRun.dgn



PLOT DRIVER =	pdfNOLAYERColor.plt
PEN TABLE =	D264P26-PSE.ctb
PLOT SCALE =	20,0000 * / in.
PLOT DATE =	12/7/2023 2:12:40 PM

DESIGNED -	MM
DRAWN -	MMC
CHECKED -	JWD
DATE -	12/08/2023

**STATE OF ILLINOIS
DEPARTMENT OF TRANSPORTATION**

**CROSS SECTIONS
PRE-STAGE TEMPORARY RUNAROUND**

SCALE: 20,0000 ' / in. SHEET 93 OF 266 SHEETS STA. 19+00.00 TO STA. 20+25.00

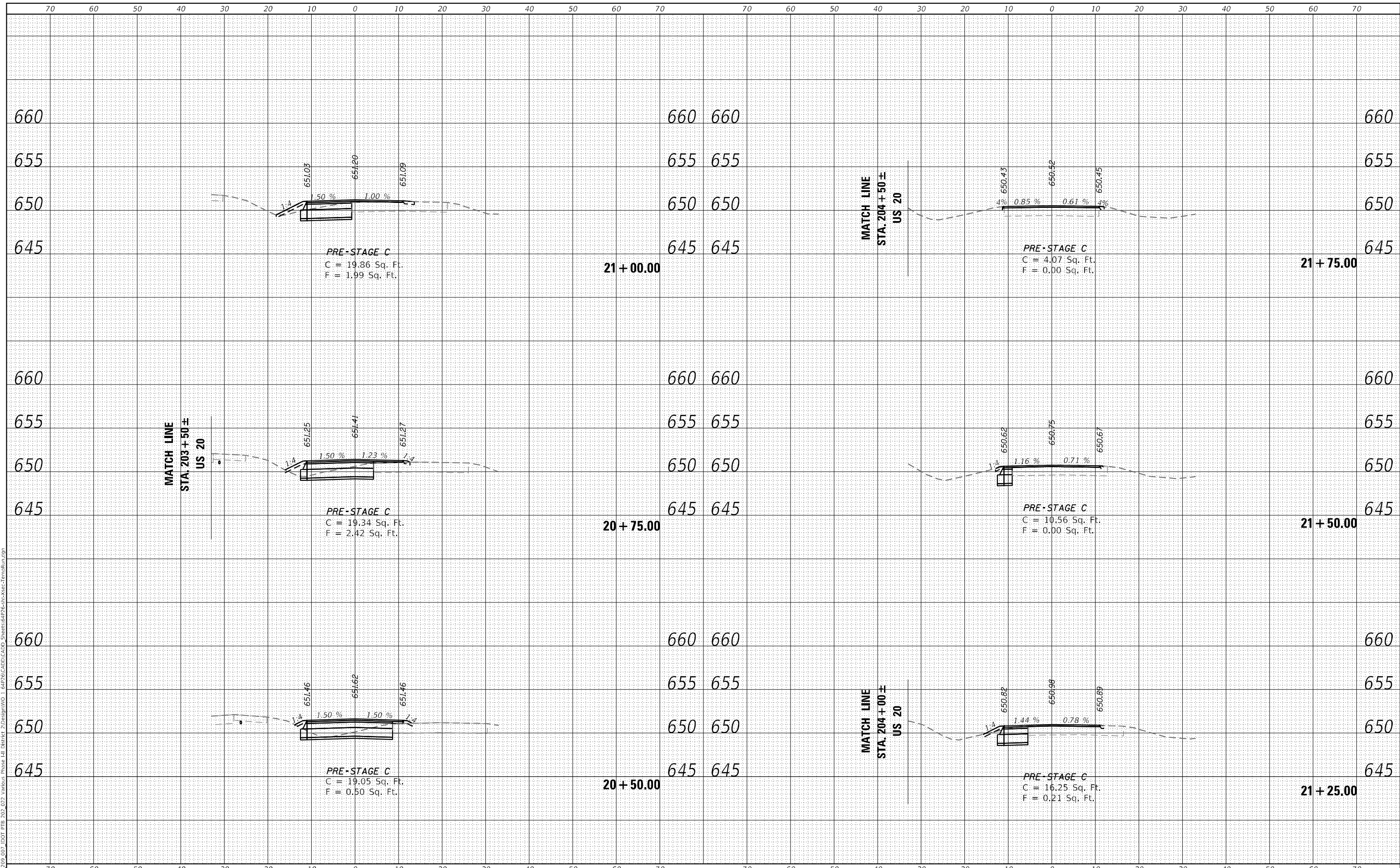
F.A.P. RTE.	SECTION	COUNTY	TOTAL SHEETS	SHEET NO.
301	43N	JO DAVIESS	628	455
				CONTRACT NO. 64P26

ILLINOIS FED. AID PROJECT

DATE	
BY	
FINAL SURVEY	SURVEYED
NOTE BOOK	PLOTTED
NO.	TEMPLATE
	AREAS CHECKED
	AREAS CHECKED

DATE	
BY	
ORIGINAL SURVEY	SURVEYED
NOTE BOOK	PLOTTED
NO.	TEMPLATE
	AREAS CHECKED
	AREAS CHECKED

USER: k0vc
 MODEL: XS_SHEET_Template3_model_3
 FILE NAME: P:\03_007_001_P18_202_022_Vardius_Phase III_Divertor_2\Design\WG_1_64P26\CADD\CADD_Sheets\64P26-XSec-TermRun.dgn



PLOT DRIVER = pdfNOLAYERColor.plt	DESIGNED - MM	REVISED -
PEN TABLE = D264P26-PSE.tbl	DRAWN - MMC	REVISED -
PLOT SCALE = 20,0000 * / in.	CHECKED - JWD	REVISED -
PLOT DATE = 12/7/2023 2:12:40 PM	DATE - 12/08/2023	REVISED -

STATE OF ILLINOIS
 DEPARTMENT OF TRANSPORTATION

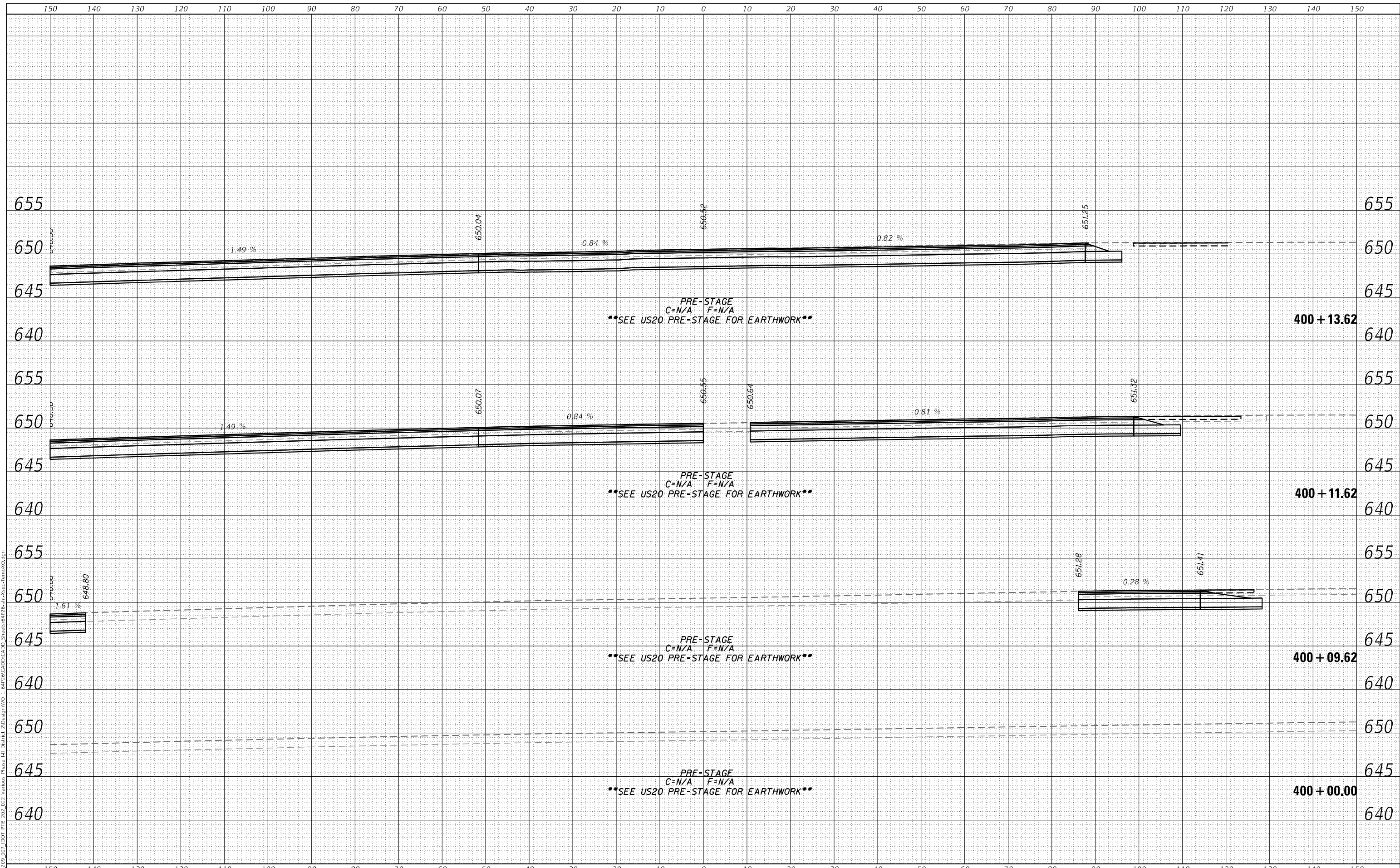
CROSS SECTIONS			
PRE-STAGE TEMPORARY RUNAROUND			
SCALE: 20,0000 ' / in.	SHEET 94	OF 266 SHEETS	STA. 20+50.00 TO STA. 21+75.00

F.A.P. RTE.	SECTION	COUNTY	TOTAL SHEETS	SHEET NO.
301	43N	JO DAVIENS	628	456
				CONTRACT NO. 64P26
				ILLINOIS FED. AID PROJECT

DATE	
BY	
FINAL SURVEY	SURVEYED
NOTE BOOK	PLOTTED
NO.	TEMPLATE
	AREAS CHECKED

DATE	
BY	
ORIGINAL SURVEY	SURVEYED
NOTE BOOK	PLOTTED
NO.	TEMPLATE
	AREAS CHECKED

USER: kove
 MODEL: XS_SHEET_Temporary_model_name_1
 FILE NAME: P:\09_007_001_P15_202_022_Vardus_Phase III_Divertor_2\Design\WG_1_64P26\CADD\CADD_Sheets\64P26-XS-XS-Temp.dgn



PLOT DRIVER = pdfNOLAYERcolor.plt	DESIGNED - MM	REVISED -
PEN TABLE = D264P26-PSE.tbl	DRAWN - MMC	REVISED -
PLOT SCALE = 20,0000 ' / in.	CHECKED - JWD	REVISED -
PLOT DATE = 12/7/2023 2:12:42 PM	DATE - 12/08/2023	REVISED -

STATE OF ILLINOIS
 DEPARTMENT OF TRANSPORTATION

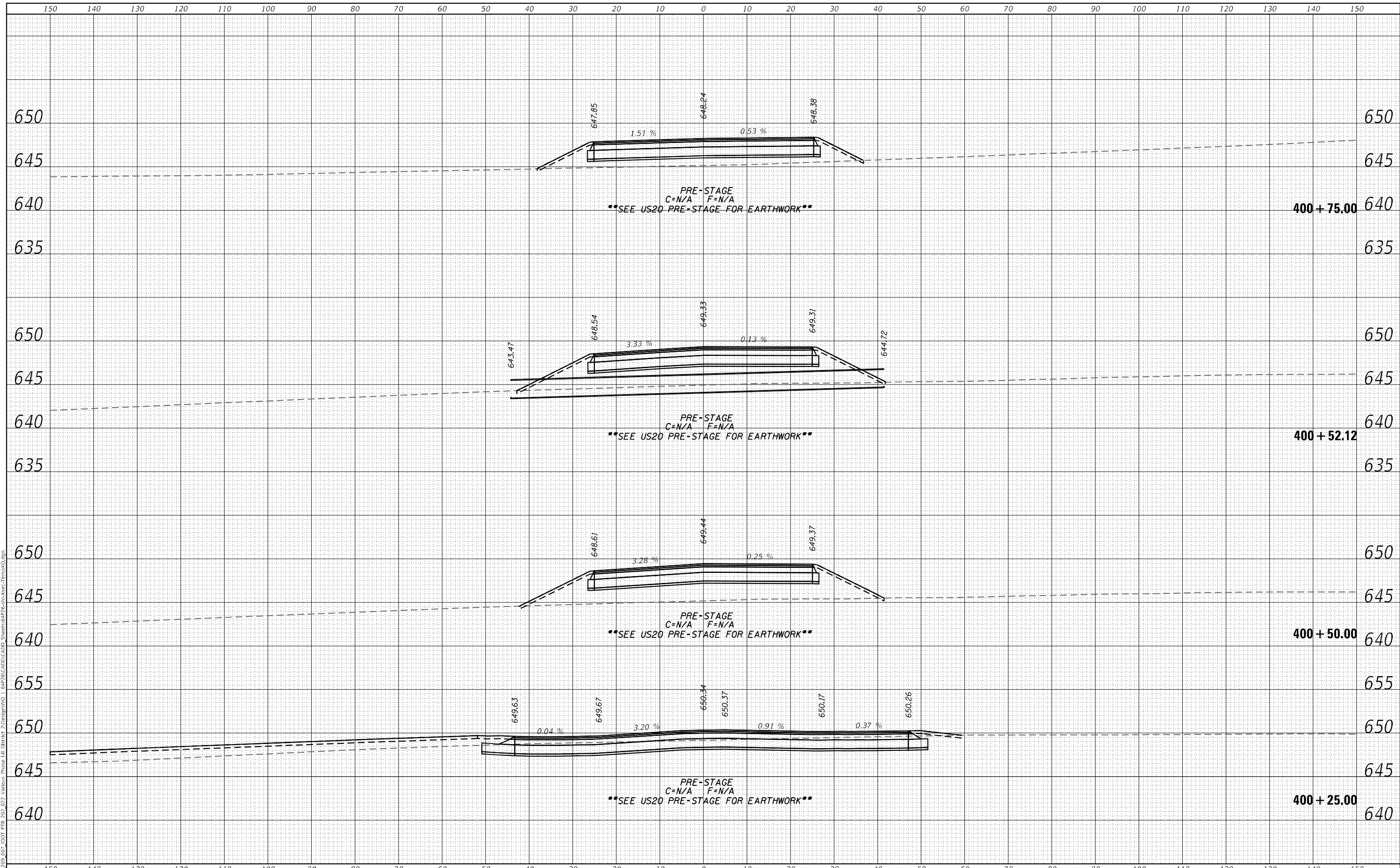
CROSS SECTIONS			
PRE-STAGE TEMPORARY CONNECTOR			
SCALE: 20,0000 ' / in.	SHEET 95	OF 266 SHEETS	STA. 400+00.00 TO STA. 400+13.62

F.A.P. RTE.	SECTION	COUNTY	TOTAL SHEETS	SHEET NO.
301	43N	JO DAVIESS	628	457
CONTRACT NO. 64P26				
ILLINOIS FED. AID PROJECT				

DATE	
BY	
FINAL SURVEY	SURVEYED
NOTE BOOK	PLOTTED
NO.	AREAS CHECKED

DATE	
BY	
ORIGINAL SURVEY	SURVEYED
NOTE BOOK	PLOTTED
NO.	AREAS CHECKED

USER: dave
 MODEL: XS_SHEET_Temporary_model_name_2
 FILE NAME: P:\09_007_001_P18_202_022_Vardis Phase I\1\Director 2\Design\WG 1 64P26\CADD\CADD_Sheets\64P26-XS-XSec-Temp0.dgn



PLOT DRIVER = pdfNOLAYERcolor.pltcf	DESIGNED - MM	REVISED -
PEN TABLE = D264P26-PSE.tbl	DRAWN - MMC	REVISED -
PLOT SCALE = 20,0000 ' / in.	CHECKED - JWD	REVISED -
PLOT DATE = 12/7/2023 2:12:42 PM	DATE - 12/08/2023	REVISED -

**STATE OF ILLINOIS
DEPARTMENT OF TRANSPORTATION**

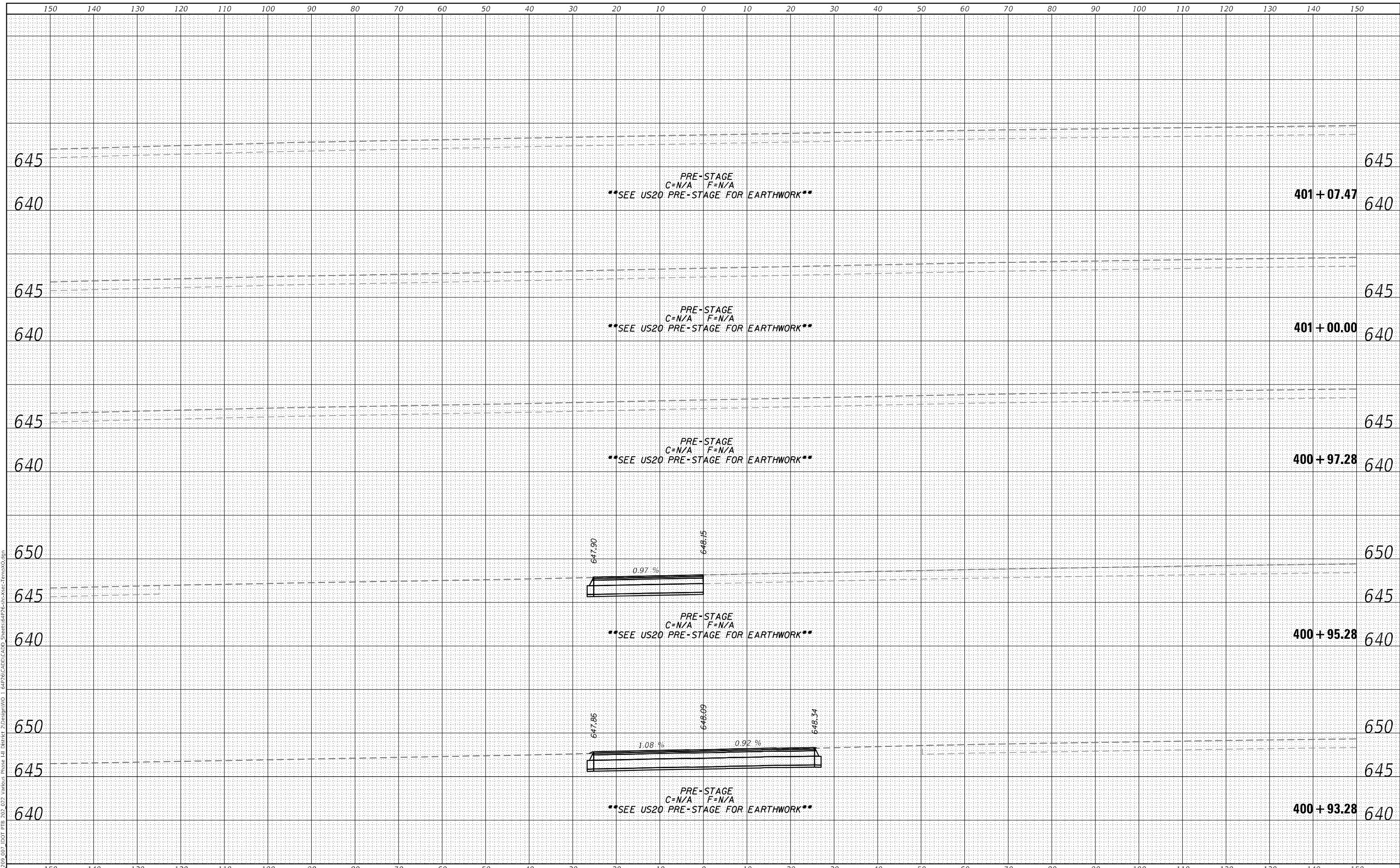
CROSS SECTIONS			
PRE-STAGE TEMPORARY CONNECTOR			
SCALE: 20,0000 ' / in.	SHEET 96	OF 266 SHEETS	STA. 400+25.00 TO STA. 400+75.00

F.A.P. RTE.	SECTION	COUNTY	TOTAL SHEETS	SHEET NO.
301	43N	JO DAVIESS	628	458
				CONTRACT NO. 64P26
				ILLINOIS FED. AID PROJECT

DATE	
BY	
FINAL SURVEY	SURVEYED
NOTE BOOK	PLOTTED
NO.	TEMPLATE
	AREAS CHECKED

DATE	
BY	
ORIGINAL SURVEY	SURVEYED
NOTE BOOK	PLOTTED
NO.	TEMPLATE
	AREAS CHECKED

USER: 30vc
 MODEL: XS_SHEET_Temporary_model_name_3
 FILE NAME: P:\09_807_001_P18_202_022_Vardus_Phase III_Divertor_2\Design\WG 1 64P26\CADD\CADD_Sheets\64P26-XS-XSec-Temp0.dgn



PLOT DRIVER = pdfNOLAYERColor.pltcf	DESIGNED - MM	REVISED -
PEN TABLE = D264P26-PSE.tbl	DRAWN - MMC	REVISED -
PLOT SCALE = 20,0000 ' / in.	CHECKED - JWD	REVISED -
PLOT DATE = 12/7/2023 2:12:42 PM	DATE - 12/08/2023	REVISED -

STATE OF ILLINOIS
 DEPARTMENT OF TRANSPORTATION

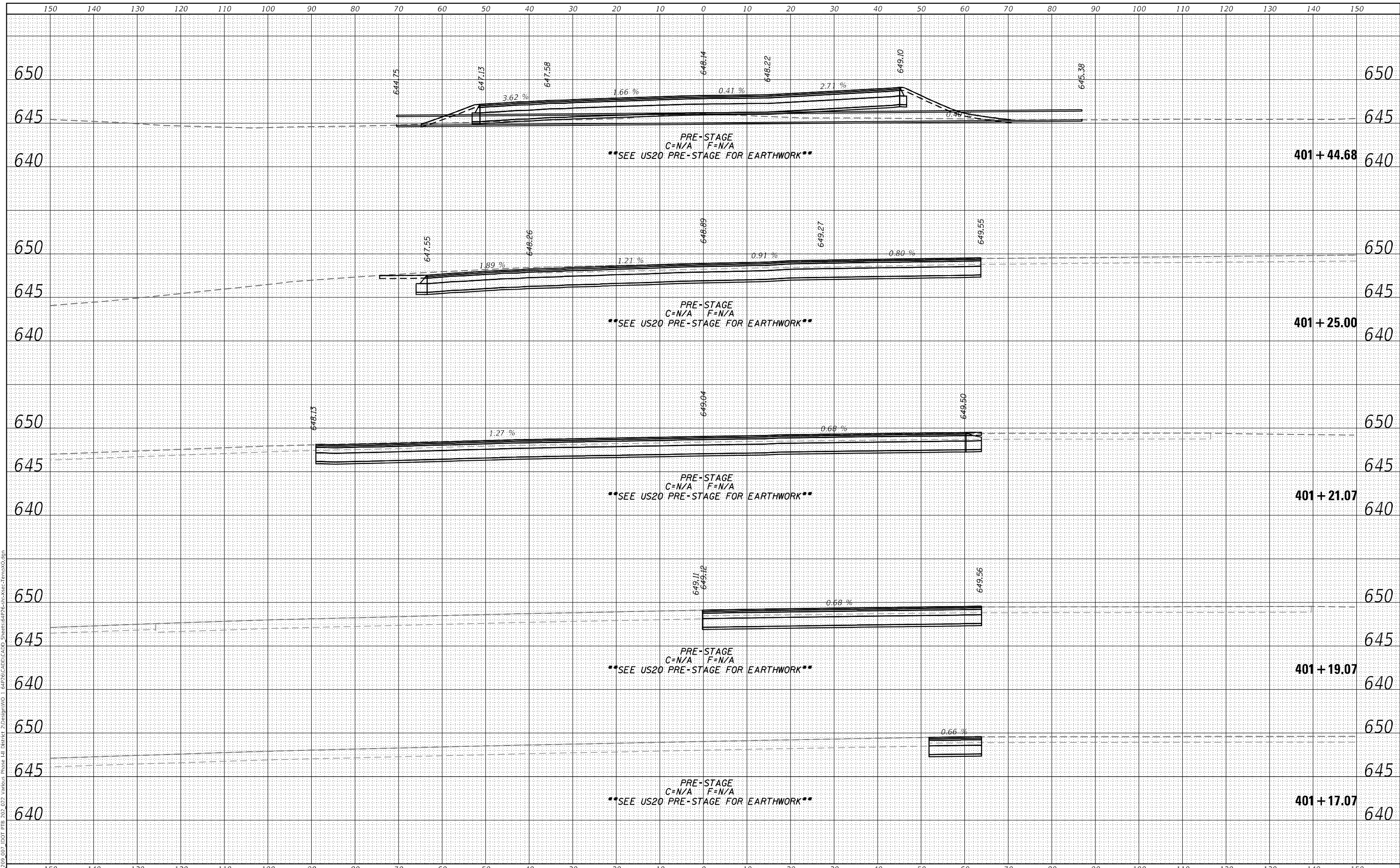
CROSS SECTIONS			
PRE-STAGE TEMPORARY CONNECTOR			
SCALE: 20,0000 ' / in.	SHEET 97	OF 266 SHEETS	STA. 400+93.28 TO STA. 401+07.47

F.A.P. RTE.	SECTION	COUNTY	TOTAL SHEETS	SHEET NO.
301	43N	JO DAVIESS	628	459
				CONTRACT NO. 64P26
ILLINOIS FED. AID PROJECT				

DATE	
BY	
FINAL SURVEY	SURVEYED
NOTE BOOK	PLOTTED
NO.	AREAS CHECKED

DATE	
BY	
ORIGINAL SURVEY	SURVEYED
NOTE BOOK	PLOTTED
NO.	AREAS CHECKED

USER: kove
 MODEL: XS_SHEET_Temporary_model_name_4
 FILE NAME: PLOT_209_807_001_P18_202_022_Various_Phase_141_Divertor_2/Design/10 | 64P26-CADD-CADD_Sheets/64P26-ct-xsect-tempo.dgn



PLOT DRIVER = pdfNOLAYERcolor.pltcf	DESIGNED - MM	REVISED -
PEN TABLE = D264P26-PSE.tbl	DRAWN - MMC	REVISED -
PLOT SCALE = 20,0000 ' / in.	CHECKED - JWD	REVISED -
PLOT DATE = 12/7/2023 2:12:43 PM	DATE - 12/08/2023	REVISED -

STATE OF ILLINOIS
 DEPARTMENT OF TRANSPORTATION

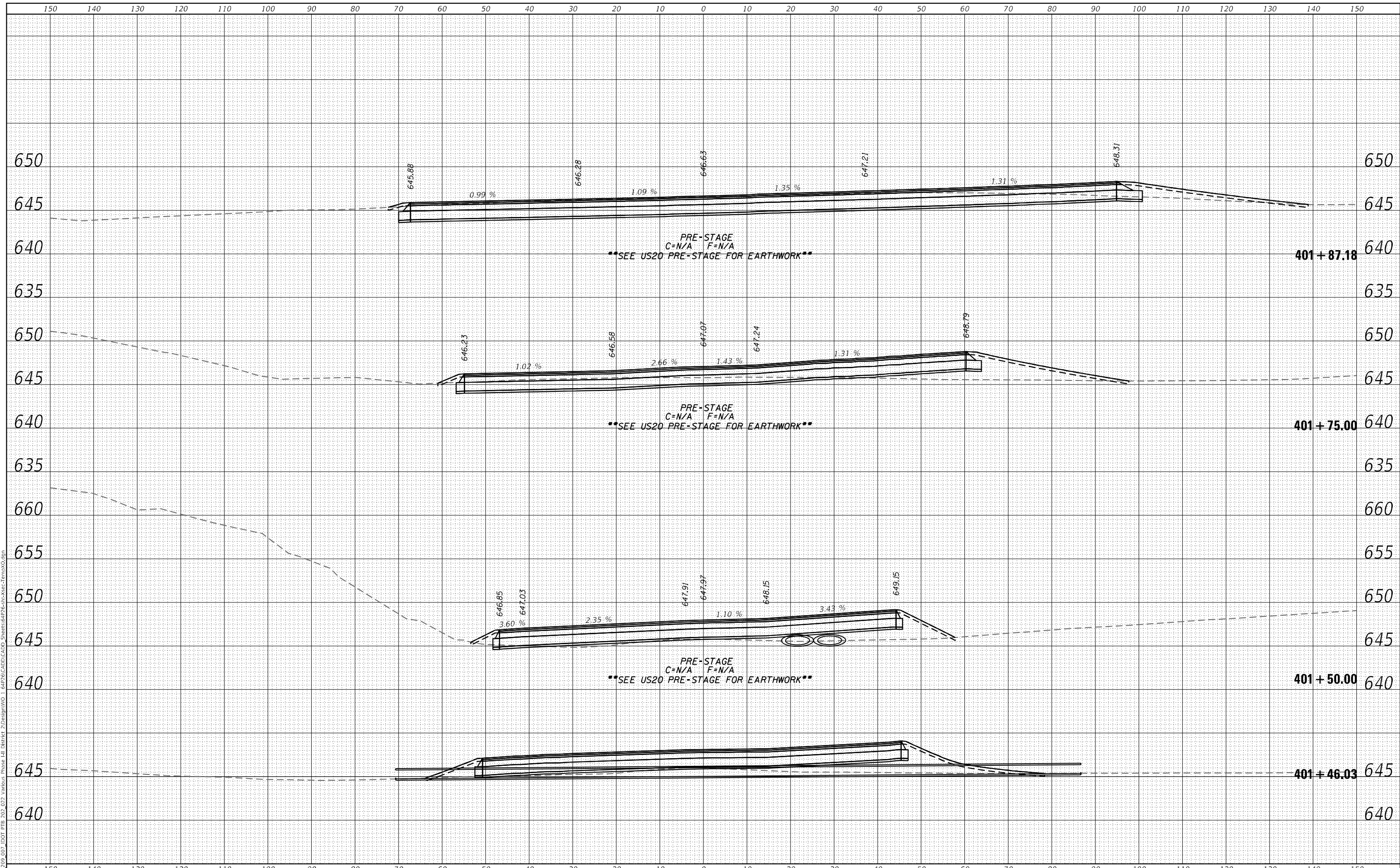
CROSS SECTIONS			
PRE-STAGE TEMPORARY CONNECTOR			
SCALE: 20,0000 ' / in.	SHEET 98	OF 266 SHEETS	STA. 401+17.07 TO STA. 401+44.68

F.A.P. RTE.	SECTION	COUNTY	TOTAL SHEETS	SHEET NO.
301	43N	JO DAVISS	628	460
CONTRACT NO. 64P26				
ILLINOIS FED. AID PROJECT				

DATE	
BY	
SURVEYED	
PLOTTED	
TEMPLATE	
AREAS CHECKED	
FINAL SURVEY	
NOTE BOOK	
NO.	

DATE	
BY	
SURVEYED	
PLOTTED	
TEMPLATE	
AREAS CHECKED	
ORIGINAL SURVEY	
NOTE BOOK	
NO.	

USER: 30vc
 MODEL: XS_SHEET_Temporary_model_name_5
 FILE NAME: P:\09_007_001_P15_202_022_Vardus_Phase III_Divertor_2\Design\WG 1 64P26\CADD\CADD_Sheets\64P26-31-XSec-Temp3.dgn



PLOT DRIVER = pdfNOLayerColor.plt	DESIGNED - MM	REVISED -
PEN TABLE = D264P26-PSE.tbl	DRAWN - MMC	REVISED -
PLOT SCALE = 20,0000 ' / in.	CHECKED - JWD	REVISED -
PLOT DATE = 12/7/2023 2:12:43 PM	DATE - 12/08/2023	REVISED -

**STATE OF ILLINOIS
 DEPARTMENT OF TRANSPORTATION**

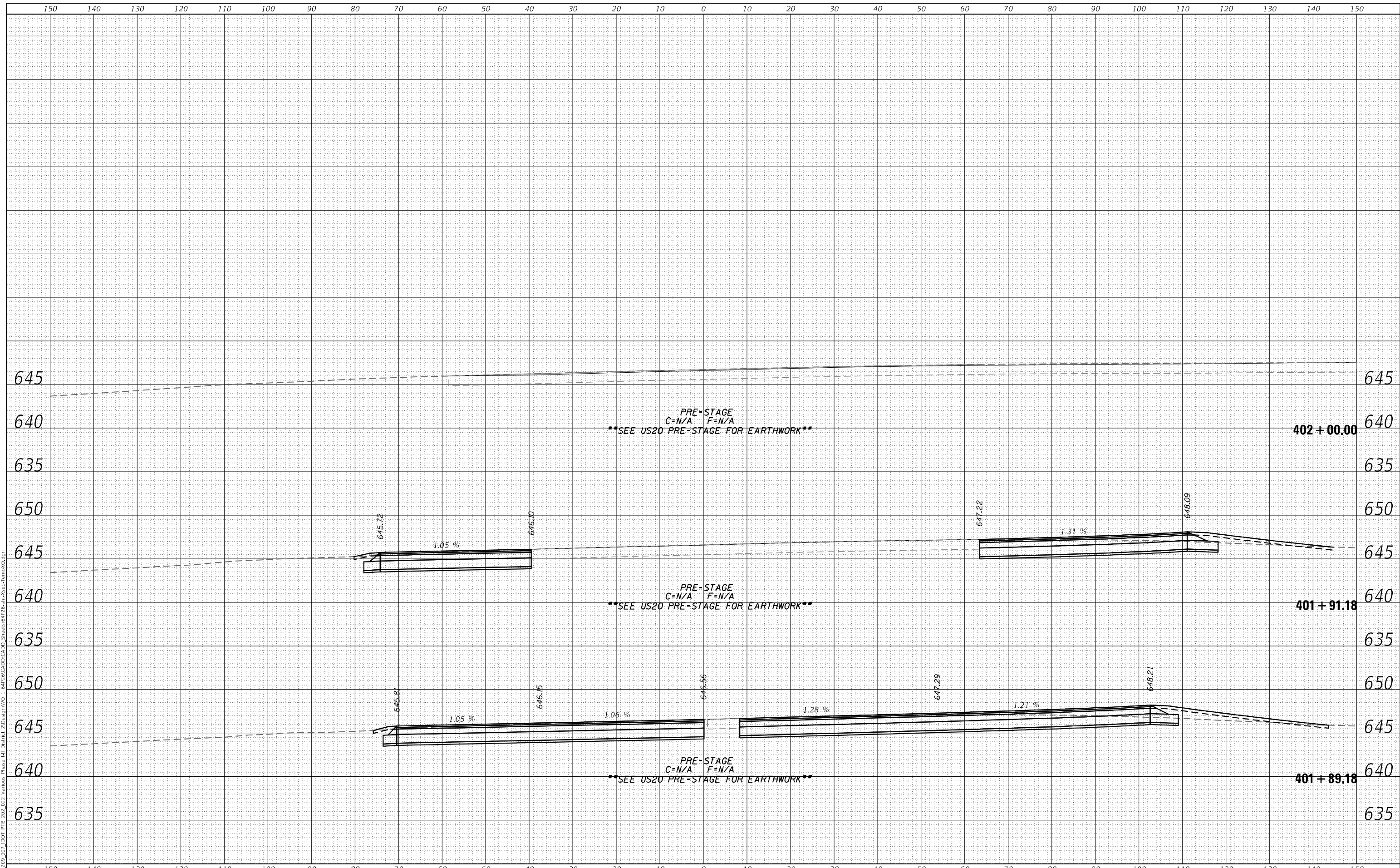
CROSS SECTIONS			
PRE-STAGE TEMPORARY CONNECTOR			
SCALE: 20,0000 ' / in.	SHEET 99	OF 266 SHEETS	STA. 401+46.03 TO STA. 401+87.18

F.A.P. RTE.	SECTION	COUNTY	TOTAL SHEETS	SHEET NO.
301	43N	JO DAVIESS	628	461
				CONTRACT NO. 64P26
ILLINOIS FED. AID PROJECT				

FINAL SURVEY	SURVEYED	DATE
NOTE BOOK	PLOTTED	BY
NO.	TEMPLATE	
	AREAS CHECKED	
	AREAS CHECKED	

ORIGINAL SURVEY	SURVEYED	DATE
NOTE BOOK	PLOTTED	BY
NO.	TEMPLATE	
	AREAS CHECKED	
	AREAS CHECKED	

USER: j0vc
 MODEL: XS_SHEET_Temporary_model_name_5
 FILE NAME: P:\09_007_001_P15_202_022_Vardiac Phase I\1\Bentley\2\Design\WG_1_64P26\CADD\CADD_Sheets\64P26-XS-XSec-Temp.dgn



PRE-STAGE
 C=N/A F=N/A
 SEE US20 PRE-STAGE FOR EARTHWORK

PRE-STAGE
 C=N/A F=N/A
 SEE US20 PRE-STAGE FOR EARTHWORK

PRE-STAGE
 C=N/A F=N/A
 SEE US20 PRE-STAGE FOR EARTHWORK



PLOT DRIVER = pdfNOLAYERcolor.pltcf	DESIGNED - MM	REVISED -
PEN TABLE = D264P26-PSE.tbl	DRAWN - MMC	REVISED -
PLOT SCALE = 20,0000 ' / in.	CHECKED - JWD	REVISED -
PLOT DATE = 12/7/2023 2:12:44 PM	DATE - 12/08/2023	REVISED -

STATE OF ILLINOIS
 DEPARTMENT OF TRANSPORTATION

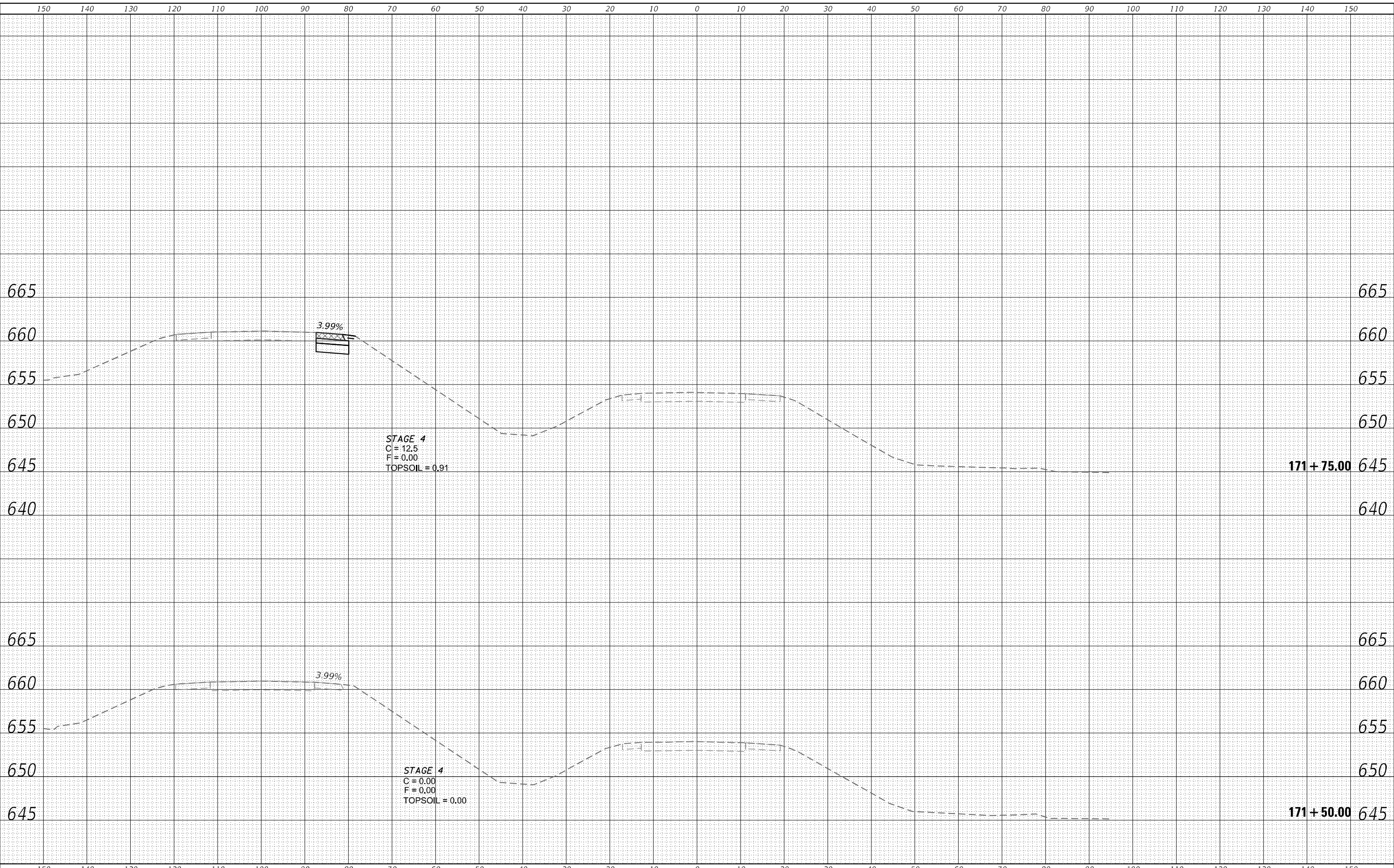
CROSS SECTIONS			
PRE-STAGE TEMPORARY CONNECTOR			
SCALE: 20,0000 ' / in.	SHEET 100	OF 266 SHEETS	STA. 401+89.18 TO STA. 402+00.00

F.A.P. RTE.	SECTION	COUNTY	TOTAL SHEETS	SHEET NO.
301	43N	JO DAVIESS	628	462
				CONTRACT NO. 64P26
				ILLINOIS FED. AID PROJECT

DATE	
BY	
SURVEYED	
PLOTTED	
TEMPLATE	
AREAS CHECKED	
FINAL SURVEY NO.	
NOTE BOOK NO.	
AREAS CHECKED	

DATE	
BY	
SURVEYED	
PLOTTED	
TEMPLATE	
AREAS CHECKED	
ORIGINAL SURVEY NO.	
NOTE BOOK NO.	
AREAS CHECKED	

USER: 30vc
 MODEL: XS_SHEET_terminology_model_name_1
 FILE NAME: P:\03_807_001_P15_202_022_Vardick_Phase 1\1 - Dierker 2\Design\WG 1 64P26\CADD\CADD_Sheets\64P26-XSec-PhUS\0565_Final01.dgn



STAGE 4
 C = 12.5
 F = 0.00
 TOPSOIL = 0.91

STAGE 4
 C = 0.00
 F = 0.00
 TOPSOIL = 0.00



PLOT DRIVER = pdfNOLayerColor.plt	DESIGNED - MM	REVISED -
PEN TABLE = D264P26-PSE.tbl	DRAWN - MMC	REVISED -
PLOT SCALE = 20,0000 * / in.	CHECKED - JWD	REVISED -
PLOT DATE = 12/7/2023 2:12:58 PM	DATE - 12/08/2023	REVISED -

STATE OF ILLINOIS
 DEPARTMENT OF TRANSPORTATION

CROSS SECTIONS
 US ROUTE 20 MAINLINE

SCALE: 20,0000 ' / in. SHEET 101 OF 266 SHEETS STA. 171+50.00 TO STA. 171+75.00

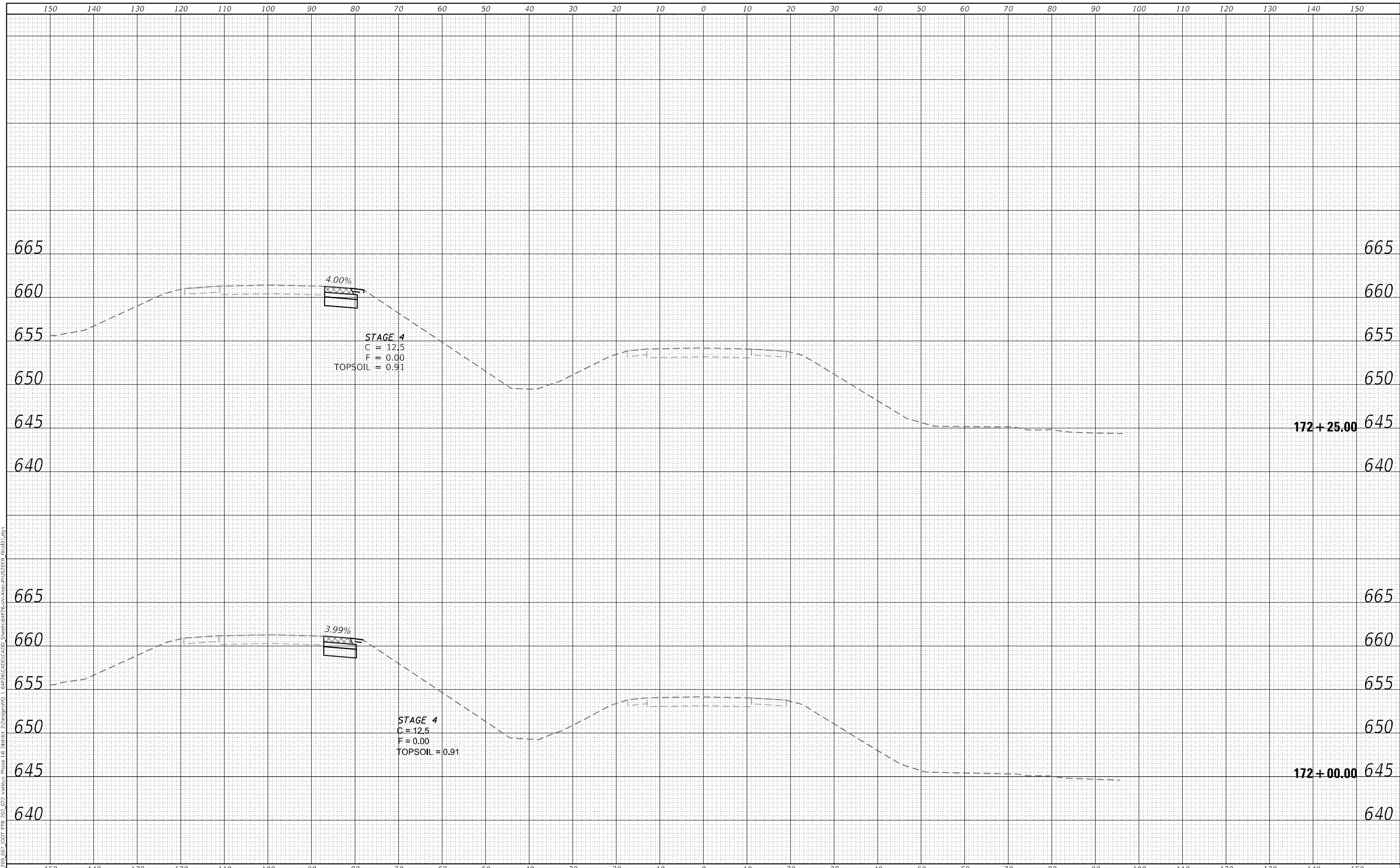
F.A.P. RTE.	SECTION	COUNTY	TOTAL SHEETS	SHEET NO.
301	43N	JO DAVIESS	628	463
				CONTRACT NO. 64P26

ILLINOIS FED. AID PROJECT

DATE	
BY	
FINAL SURVEY	SURVEYED
NOTE BOOK	PLOTTED
NO.	TEMPLATE
	AREAS CHECKED

DATE	
BY	
ORIGINAL SURVEY	SURVEYED
NOTE BOOK	PLOTTED
NO.	TEMPLATE
	AREAS CHECKED

USER: 30vc
 MODEL: XS_SHEET_Template2_model_name_2
 FILE NAME: PLOT_209_807_001_P18_202_022_Vardick_Phase_141_Divertor_2DDesign.dwg | 64P26-CADD-CADD_Sheets\64P26-3N-XSec-Phase1\US05B_Final01.dgn



PLOT DRIVER =	pdfNOLAYERColor.plt
PEN TABLE =	D264P26-PSE.ctb
PLOT SCALE =	20,0000 * / in.
PLOT DATE =	12/7/2023 2:12:58 PM

DESIGNED -	MM
DRAWN -	MMC
CHECKED -	JWD
DATE -	12/08/2023

**STATE OF ILLINOIS
 DEPARTMENT OF TRANSPORTATION**

**CROSS SECTIONS
 US ROUTE 20 MAINLINE**

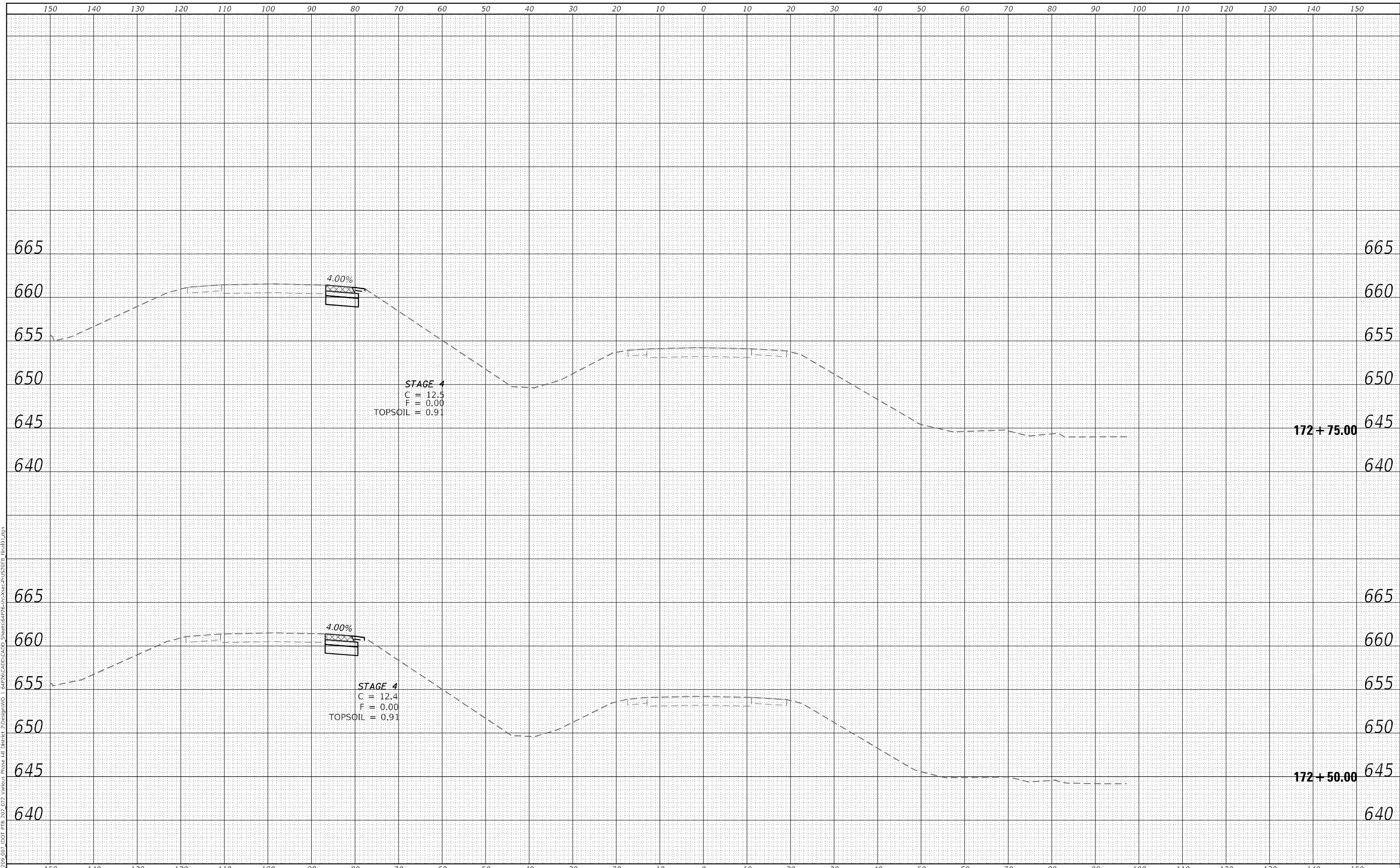
SCALE: 20,0000 ' / in. SHEET 102 OF 266 SHEETS STA. 172+00.00 TO STA. 172+25.00

F.A.P. RTE.	SECTION	COUNTY	TOTAL SHEETS	SHEET NO.
301	43N	JO DAVIESS	628	464
				CONTRACT NO. 64P26
				ILLINOIS FED. AID PROJECT

DATE	
BY	
FINAL SURVEY	SURVEYED
NOTE BOOK	PLOTTED
NO.	TEMPLATE
	AREAS CHECKED
	AREAS CHECKED

DATE	
BY	
ORIGINAL SURVEY	SURVEYED
NOTE BOOK	PLOTTED
NO.	TEMPLATE
	AREAS CHECKED
	AREAS CHECKED

USER: dovc
 MODEL: XS_SHEET_Template3_model_name_3
 FILE NAME: PLOT_209_807_001_P18_202_022_Vardick_Phase III_Divertor_2DDesignING | 64P26-CADD-CADD_Sheets\64P26-3N-XSec-PhUS0505B_Final01.dgn



PLOT DRIVER = pdfNOLAYERColor.plt	DESIGNED - MM	REVISED -
PEN TABLE = D264P26-PSE.tbl	DRAWN - MMC	REVISED -
PLOT SCALE = 20,0000 ' / in.	CHECKED - JWD	REVISED -
PLOT DATE = 12/7/2023 2:12:59 PM	DATE - 12/08/2023	REVISED -

STATE OF ILLINOIS
 DEPARTMENT OF TRANSPORTATION

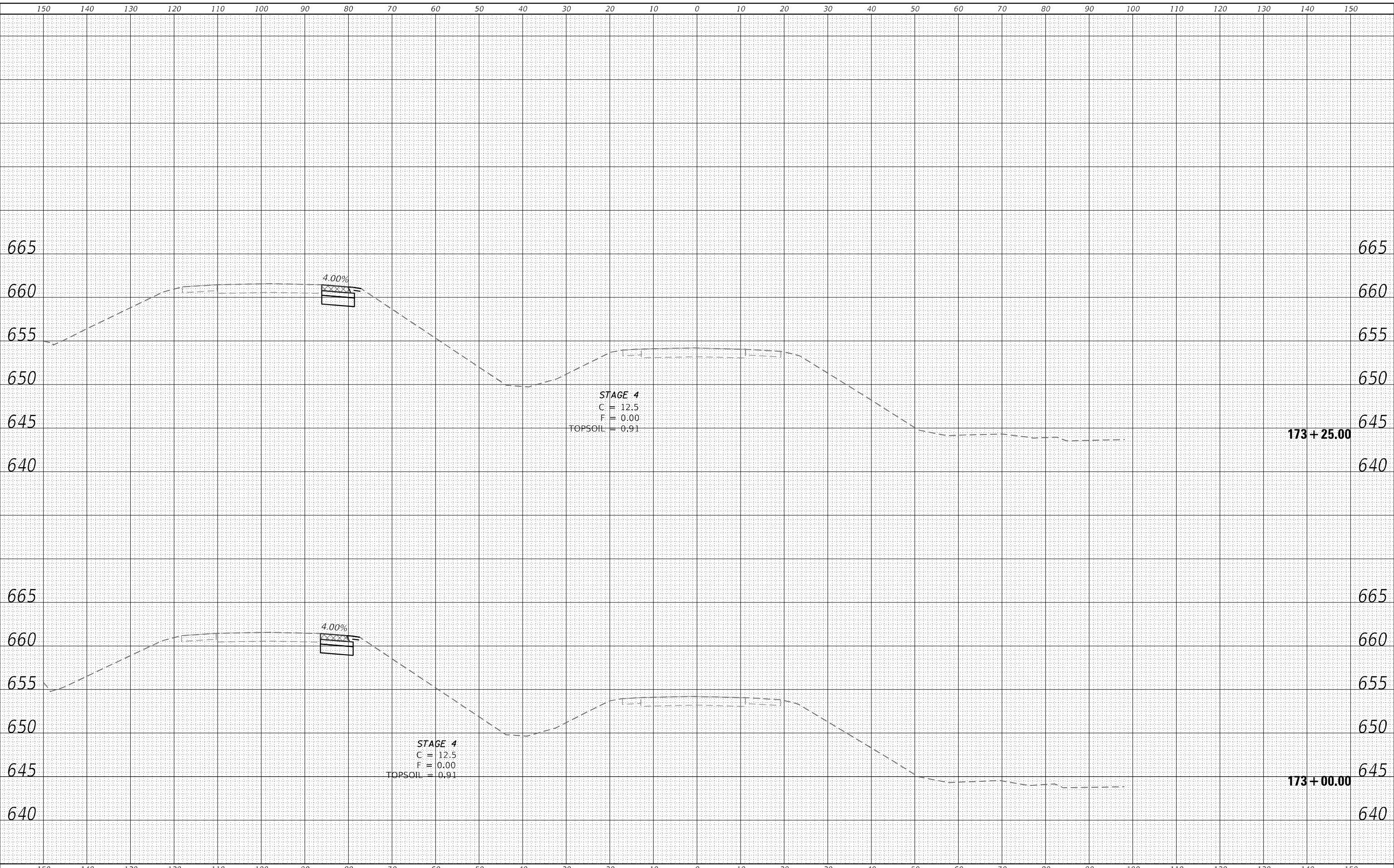
CROSS SECTIONS US ROUTE 20 MAINLINE			
SCALE: 20,0000 ' / in.	SHEET 103	OF 266 SHEETS	STA. 172+50.00 TO STA. 172+75.00

F.A.P. RTE.	SECTION	COUNTY	TOTAL SHEETS	SHEET NO.
301	43N	JO DAVIESS	628	465
				CONTRACT NO. 64P26
				ILLINOIS FED. AID PROJECT

DATE	
BY	
FINAL SURVEY	SURVEYED
NOTE BOOK	PLOTTED
NO.	TEMPLATE
	AREAS CHECKED
	AREAS CHECKED

DATE	
BY	
ORIGINAL SURVEY	SURVEYED
NOTE BOOK	PLOTTED
NO.	TEMPLATE
	AREAS CHECKED
	AREAS CHECKED

USER: 30vc
 MODEL: XS_SHEET_Template_model_name_4
 FILE NAME: P:\03_007_001_P15_202_022_Vardick_Phase III_Divertir_2\Design\WG 1 64P26\CADD\CADD_Sheets\64P26-XSec-PhUS\0565_Final01.dgn



PLOT DRIVER =	pdf\NOLAYERColor.plt\cfg	DESIGNED -	MM	REVISED -	
PEN TABLE =	D264P26-PSE.tbl	DRAWN -	MMC	REVISED -	
PLOT SCALE =	20,0000 * / in.	CHECKED -	JWD	REVISED -	
PLOT DATE =	12/7/2023 2:12:59 PM	DATE -	12/08/2023	REVISED -	

**STATE OF ILLINOIS
 DEPARTMENT OF TRANSPORTATION**

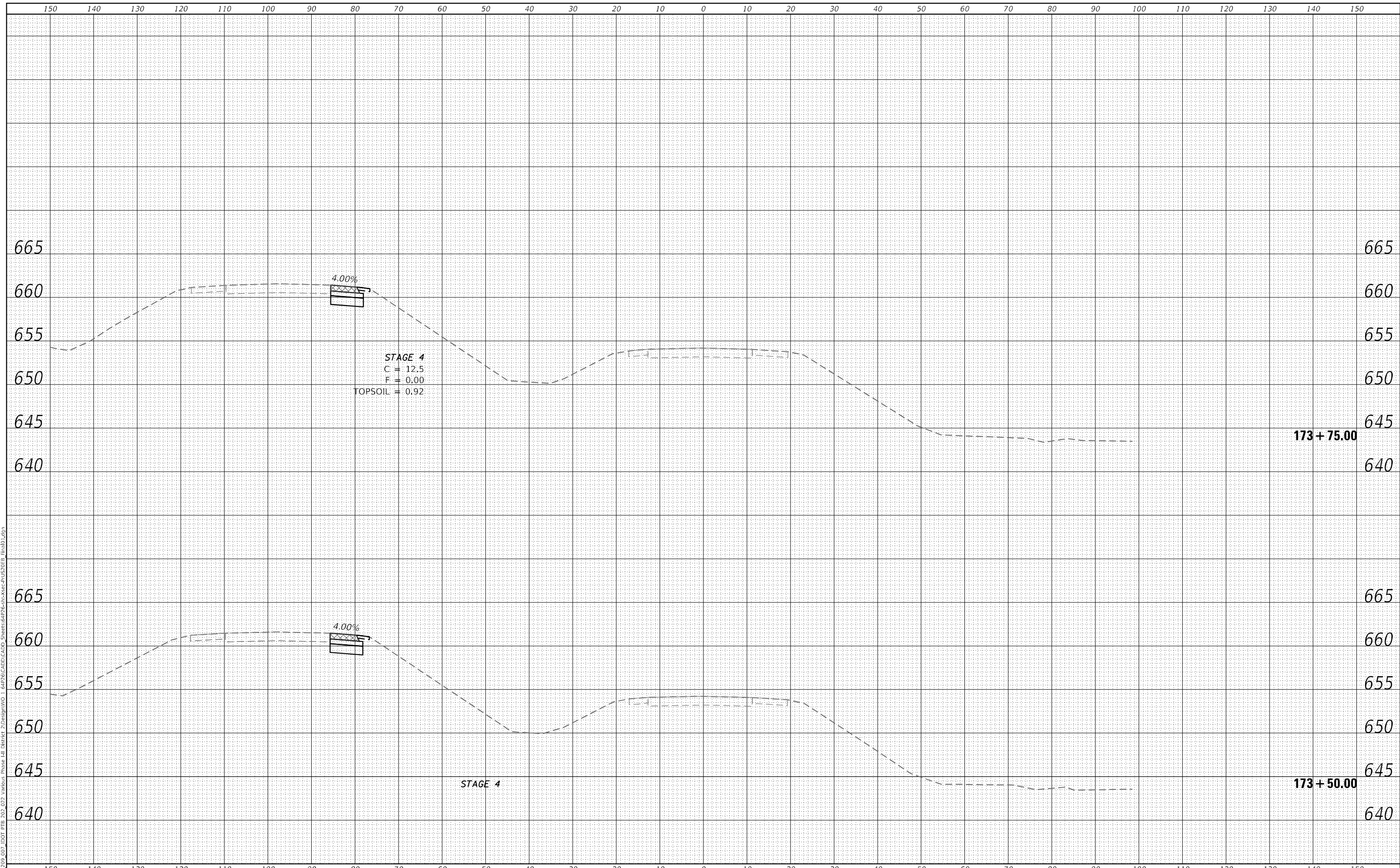
CROSS SECTIONS US ROUTE 20 MAINLINE			
SCALE: 20,0000 ' / in.	SHEET 104	OF 266 SHEETS	STA. 173+00.00 TO STA. 173+25.00

F.A.P. RTE.	SECTION	COUNTY	TOTAL SHEETS	SHEET NO.
301	43N	JO DAVIESS	628	466
				CONTRACT NO. 64P26
				ILLINOIS FED. AID PROJECT

FINAL SURVEY	SURVEYED	DATE
NOTE BOOK	PLOTTED	BY
NO.	TEMPLATE	
	AREAS CHECKED	
	AREAS CHECKED	

ORIGINAL SURVEY	SURVEYED	DATE
NOTE BOOK	PLOTTED	BY
NO.	TEMPLATE	
	AREAS CHECKED	
	AREAS CHECKED	

USER: dovc
 MODEL: XS_SHEET_Template.mxd
 FILE NAME: P:\03_00\DOT_P15_202_022_Vardick_Phase 4\1\Bentley\2\Design\WG 1 64P26\CADD\CADD_Sheets\64P26-XSec-Phase4\US26B_Final01.dgn



PLOT DRIVER = pdfNOLAYERColor.plt	DESIGNED - MM	REVISED -
PEN TABLE = D264P26-PSE.tbl	DRAWN - MMC	REVISED -
PLOT SCALE = 20,0000 ' / in.	CHECKED - JWD	REVISED -
PLOT DATE = 12/7/2023 2:13:00 PM	DATE - 12/08/2023	REVISED -

STATE OF ILLINOIS
 DEPARTMENT OF TRANSPORTATION

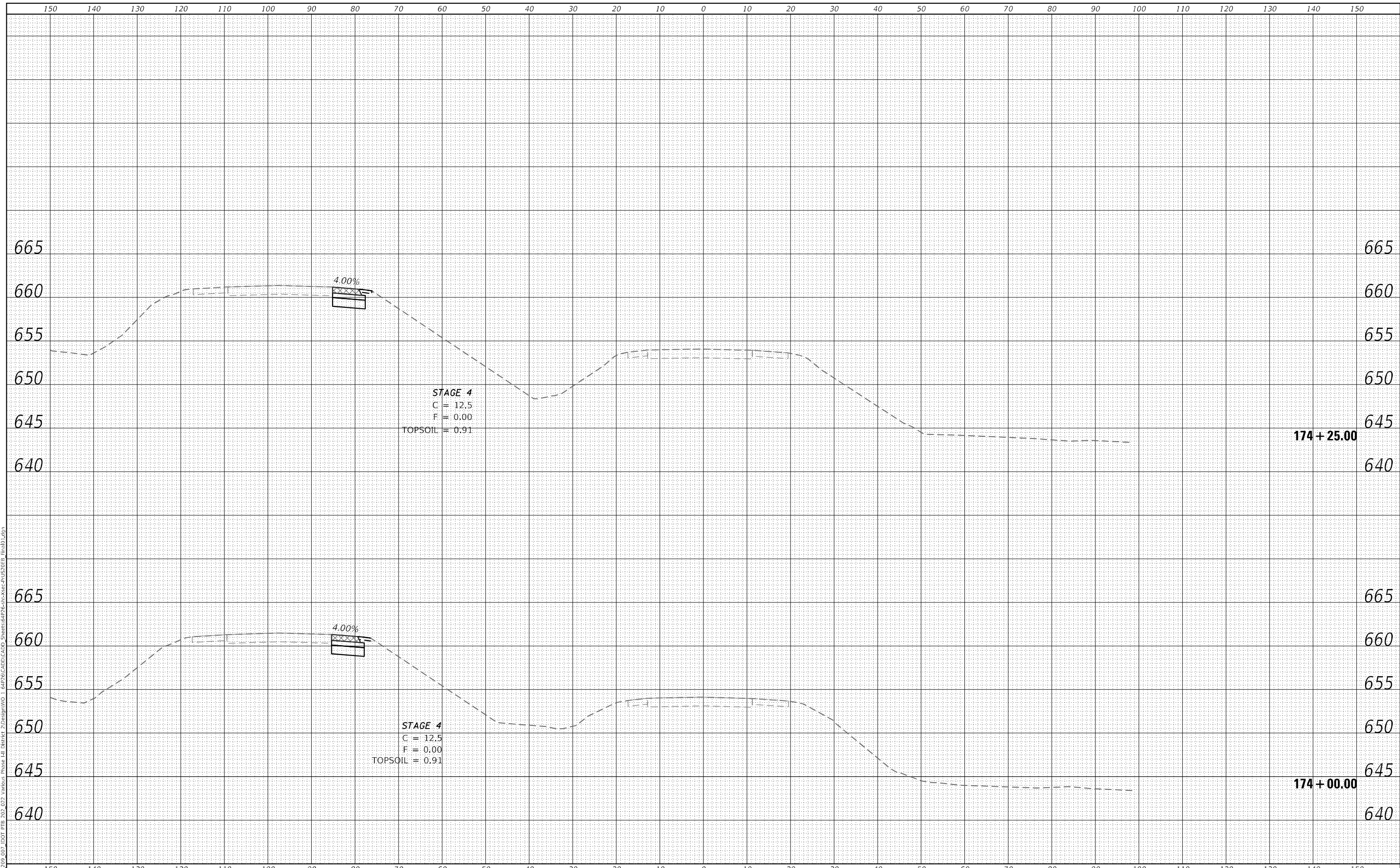
CROSS SECTIONS US ROUTE 20 MAINLINE			
SCALE: 20,0000 ' / in.	SHEET 105	OF 266 SHEETS	STA. 173+50.00 TO STA. 173+75.00

F.A.P. RTE.	SECTION	COUNTY	TOTAL SHEETS	SHEET NO.
301	43N	JO DAVIESS	628	467
				CONTRACT NO. 64P26
				ILLINOIS FED. AID PROJECT

FINAL SURVEY	SURVEYED	DATE
NOTE BOOK	PLOTTED	
NO.	TEMPLATE	
	AREAS CHECKED	

ORIGINAL SURVEY	SURVEYED	DATE
NOTE BOOK	PLOTTED	
NO.	TEMPLATE	
	AREAS CHECKED	

USER: j0vc
 MODEL: XS_SHEET_Template.mxd
 FILE NAME: P:\03_001_P15_202_022_Vardick_Phase III_Divertir_2\Drawings\16426\CADD\CADD_Sheets\41726-31-XSec-PhUS\0565_Final01.dgn



PLOT DRIVER =	pdf\NOLAYERColor.plt	DESIGNED -	MM	REVISED -	
PEN TABLE =	D264P26-PSE.tbl	DRAWN -	MMC	REVISED -	
PLOT SCALE =	20,0000 * / in.	CHECKED -	JWD	REVISED -	
PLOT DATE =	12/7/2023 2:13:00 PM	DATE -	12/08/2023	REVISED -	

**STATE OF ILLINOIS
 DEPARTMENT OF TRANSPORTATION**

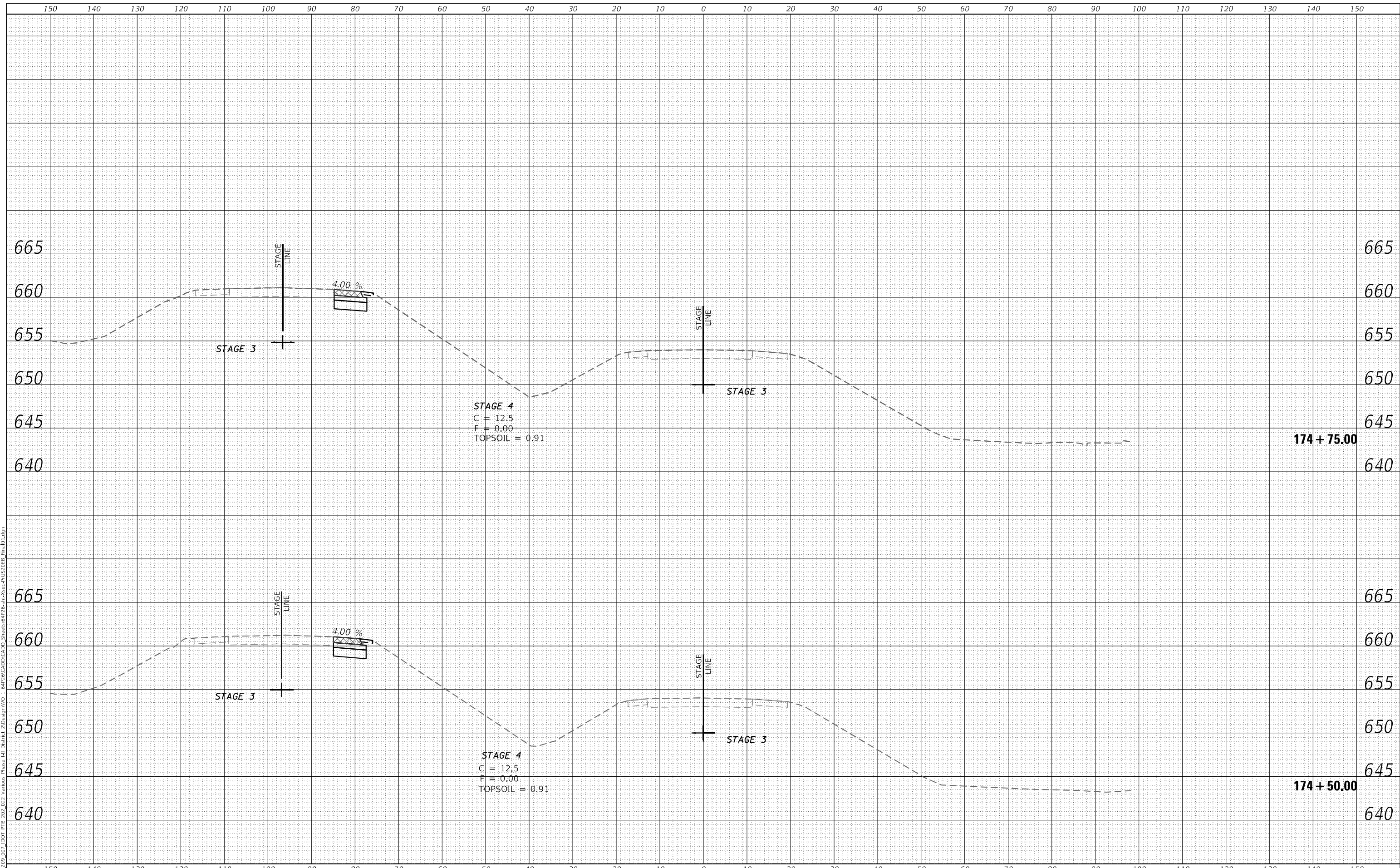
CROSS SECTIONS US ROUTE 20 MAINLINE			
SCALE: 20,0000 ' / in.	SHEET 106	OF 266 SHEETS	STA. 174+00.00 TO STA. 174+25.00

F.A.P. RTE.	SECTION	COUNTY	TOTAL SHEETS	SHEET NO.
301	43N	JO DAVIESS	628	468
				CONTRACT NO. 64P26
				ILLINOIS FED. AID PROJECT

FINAL SURVEY	SURVEYED	DATE
NOTE BOOK	PLOTTED	BY
NO.	TEMPLATE	
	AREAS CHECKED	
	AREAS CHECKED	

ORIGINAL SURVEY	SURVEYED	DATE
NOTE BOOK	PLOTTED	BY
NO.	TEMPLATE	
	AREAS CHECKED	
	AREAS CHECKED	

USER: dovc
 MODEL: XS_SHEET_Template7_model_name_7
 FILE NAME: PLOT_209_007_Plot_P18_202_022_Vardius_Phase_141_Driver_2023.dwg | 64P26-CADD-CADD_Sheets\64P26-31-XSec-PhUS05065_Final01.dgn



PLOT DRIVER = pdfNOLayerColor.plt	DESIGNED - MM	REVISED -
PEN TABLE = D264P26-PSE.tbl	DRAWN - MMC	REVISED -
PLOT SCALE = 20,0000 ' / in.	CHECKED - JWD	REVISED -
PLOT DATE = 12/7/2023 2:13:00 PM	DATE - 12/08/2023	REVISED -

STATE OF ILLINOIS
 DEPARTMENT OF TRANSPORTATION

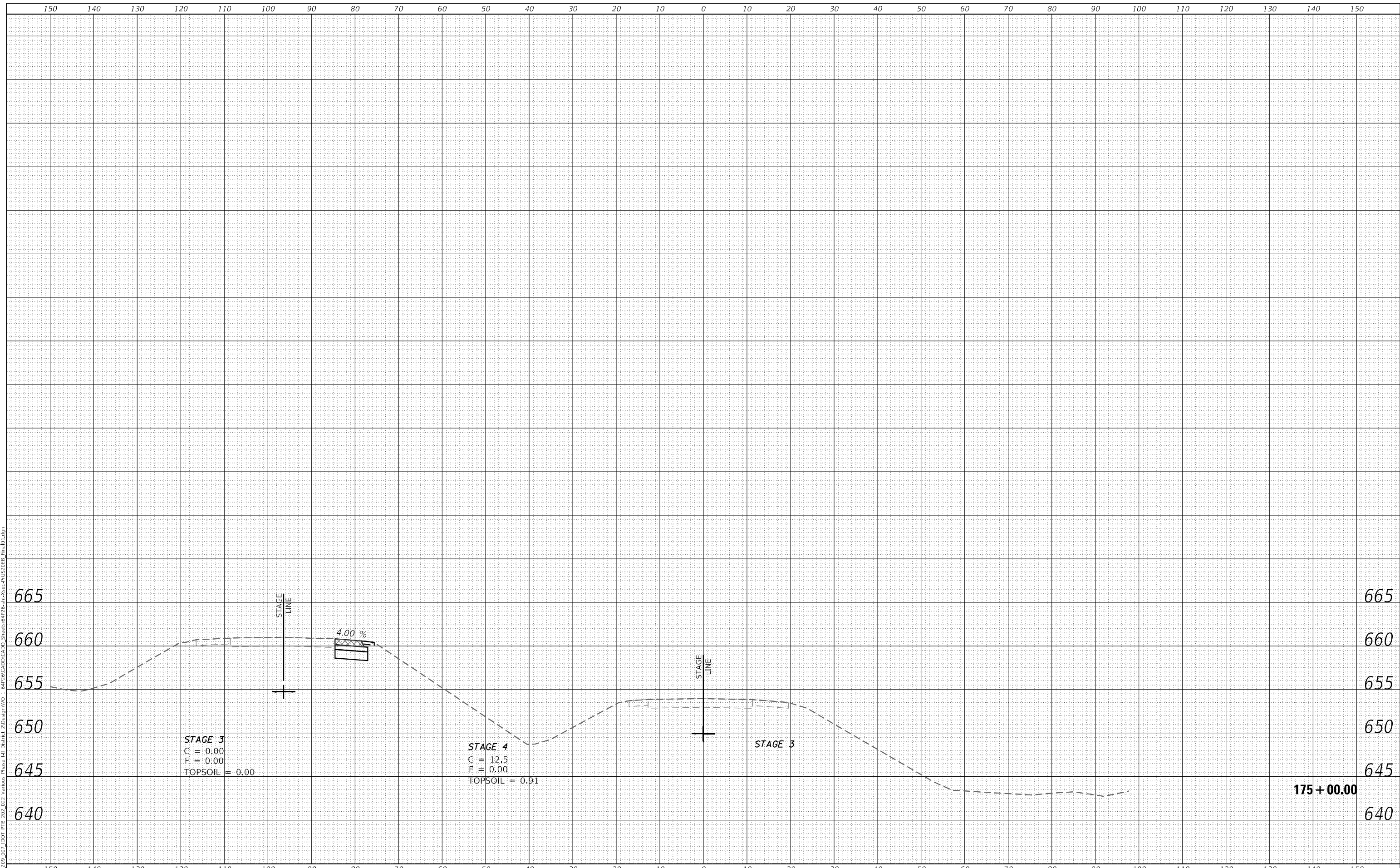
CROSS SECTIONS			
US ROUTE 20 MAINLINE			
SCALE: 20,0000 ' / in.	SHEET 107	OF 266 SHEETS	STA. 174+50.00 TO STA. 174+75.00

F.A.P. RTE. 301	SECTION 43N	COUNTY JO DAVIESS	TOTAL SHEETS 628	SHEET NO. 469
			CONTRACT NO. 64P26	
ILLINOIS FED. AID PROJECT				

FINAL SURVEY	SURVEYED	BY	DATE
NOTE BOOK	PLOTTED		
NO.	TEMPLATE		
	AREAS CHECKED		
	AREAS CHECKED		

ORIGINAL SURVEY	SURVEYED	BY	DATE
NOTE BOOK	PLOTTED		
NO.	TEMPLATE		
	AREAS CHECKED		
	AREAS CHECKED		

USER: dovc
 MODEL: XS_SHEET_Template3_model_name_3
 FILE NAME: PLOT_209_807_001_P18_202_022_Vardius Phase III_Divertir 2DDesign.dwg | 64P26-CADD-CADD_Sheets\64P26-31-XSec-PhUS05065_Final01.dgn



STAGE 3
 C = 0.00
 F = 0.00
 TOPSOIL = 0.00

STAGE 4
 C = 12.5
 F = 0.00
 TOPSOIL = 0.91

STAGE 3

175 + 00.00



PLOT DRIVER = pdfNOLAYERColor.plt	DESIGNED - MM	REVISED -
PEN TABLE = D264P26-PSE.tbl	DRAWN - MMC	REVISED -
PLOT SCALE = 20,0000 ' / in.	CHECKED - JWD	REVISED -
PLOT DATE = 12/7/2023 2:13:01 PM	DATE - 12/08/2023	REVISED -

**STATE OF ILLINOIS
 DEPARTMENT OF TRANSPORTATION**

**CROSS SECTIONS
 US ROUTE 20 MAINLINE**

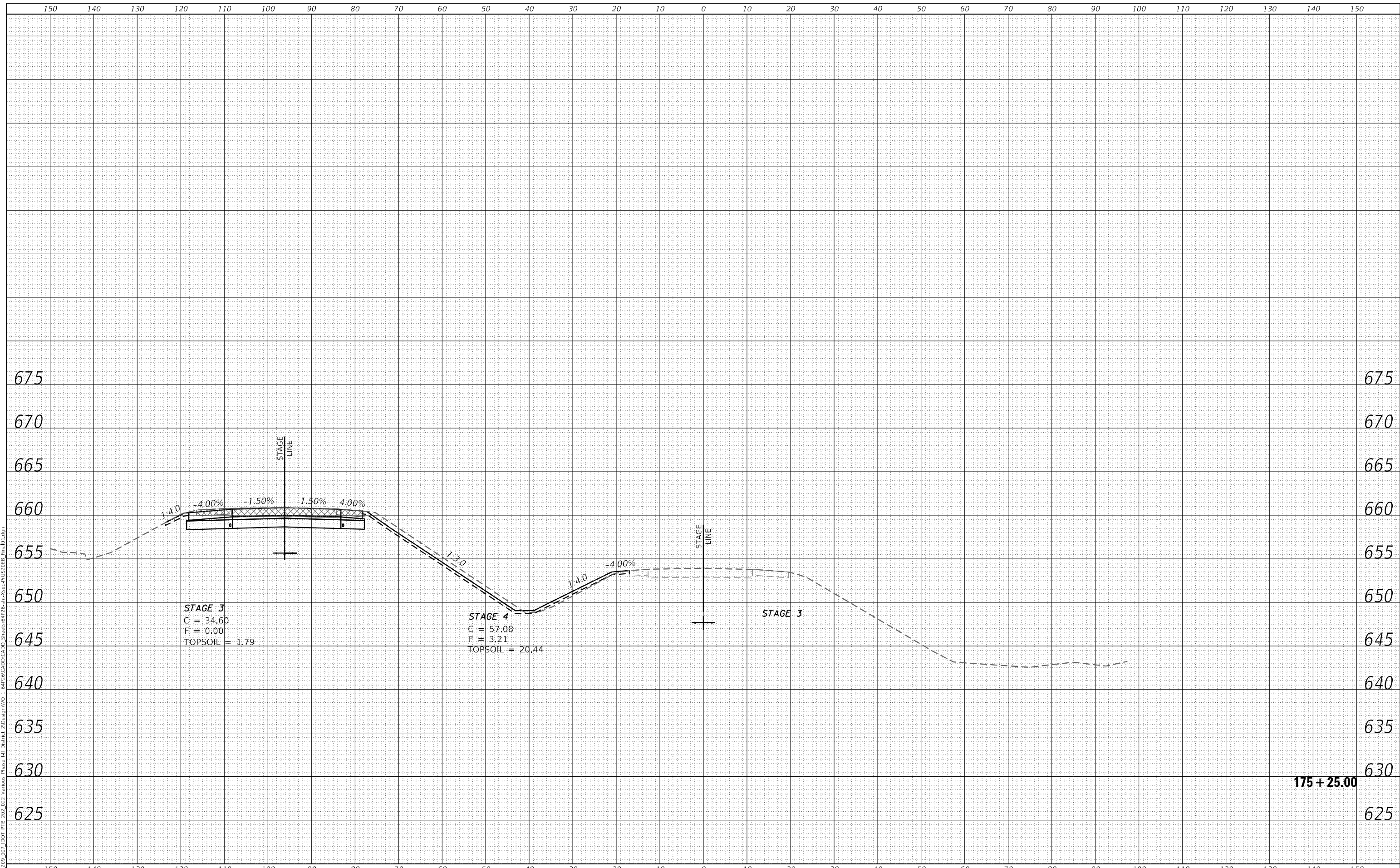
SCALE: 20,0000 ' / in. SHEET 108 OF 266 SHEETS STA. 175+00.00 TO STA. 175+00.00

F.A.P. RTE.	SECTION	COUNTY	TOTAL SHEETS	SHEET NO.
301	43N	JO DAVIESS	628	470
				CONTRACT NO. 64P26
				ILLINOIS FED. AID PROJECT

DATE	
BY	
FINAL SURVEY	SURVEYED
NOTE BOOK	PLOTTED
NO.	AREAS CHECKED

DATE	
BY	
ORIGINAL SURVEY	SURVEYED
NOTE BOOK	PLOTTED
NO.	AREAS CHECKED

USER: r0vc
 MODEL: XS_SHEET_Template_model_name_3
 FILE NAME: P:\03_007_001_P15_202_022_Vardick_Phase III_Divertir 2\Design\WG 1 64P26\CADD\CADD_Sheets\64P26-XS-XS-PSUS0565_Final01.dgn



PLOT DRIVER =	pdfNOLAYERcolor.pltcf	DESIGNED -	MM	REVISED -	
PEN TABLE =	D264P26-PSE.tbl	DRAWN -	MMC	REVISED -	
PLOT SCALE =	20,0000 ' / in.	CHECKED -	JWD	REVISED -	
PLOT DATE =	12/7/2023 2:13:01 PM	DATE -	12/08/2023	REVISED -	

**STATE OF ILLINOIS
 DEPARTMENT OF TRANSPORTATION**

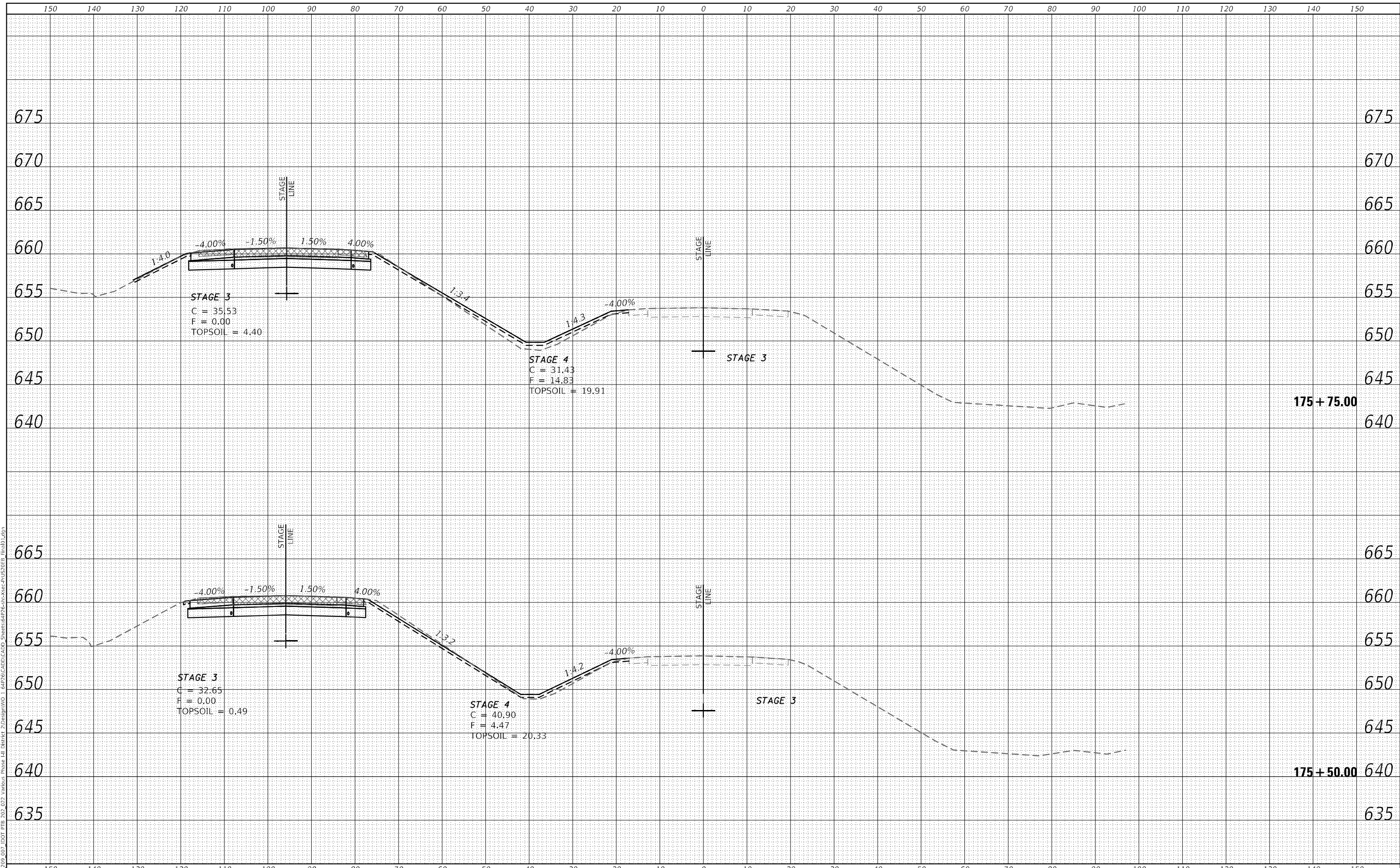
CROSS SECTIONS US ROUTE 20 MAINLINE			
SCALE: 20,0000 ' / in.	SHEET 109	OF 266 SHEETS	STA. 175+25.00 TO STA. 175+25.00

F.A.P. RTE.	SECTION	COUNTY	TOTAL SHEETS	SHEET NO.
301	43N	JO DAVIESS	628	471
				CONTRACT NO. 64P26
				ILLINOIS FED. AID PROJECT

DATE	
BY	
FINAL SURVEY	SURVEYED
NOTE BOOK	PLOTTED
NO.	TEMPLATE
	AREAS CHECKED
	AREAS CHECKED

DATE	
BY	
ORIGINAL SURVEY	SURVEYED
NOTE BOOK	PLOTTED
NO.	TEMPLATE
	AREAS CHECKED
	AREAS CHECKED

USER: 30vc
 MODEL: XS_SHEET_Template_model_name_10
 FILE NAME: P:\03_001_P15_202_022_Vardick Phase III Diverter 2\Drawings\164P26-CADD\CADD_Sheets\64P26-3b-XSec-PhUS\0505B_Final01.dgn



PLOT DRIVER = pdfNOLayerColor.plt	DESIGNED - MM	REVISED -
PEN TABLE = D264P26-PSE.tbl	DRAWN - MMC	REVISED -
PLOT SCALE = 20,0000 ' / in.	CHECKED - JWD	REVISED -
PLOT DATE = 12/7/2023 2:13:02 PM	DATE - 12/08/2023	REVISED -

STATE OF ILLINOIS
 DEPARTMENT OF TRANSPORTATION

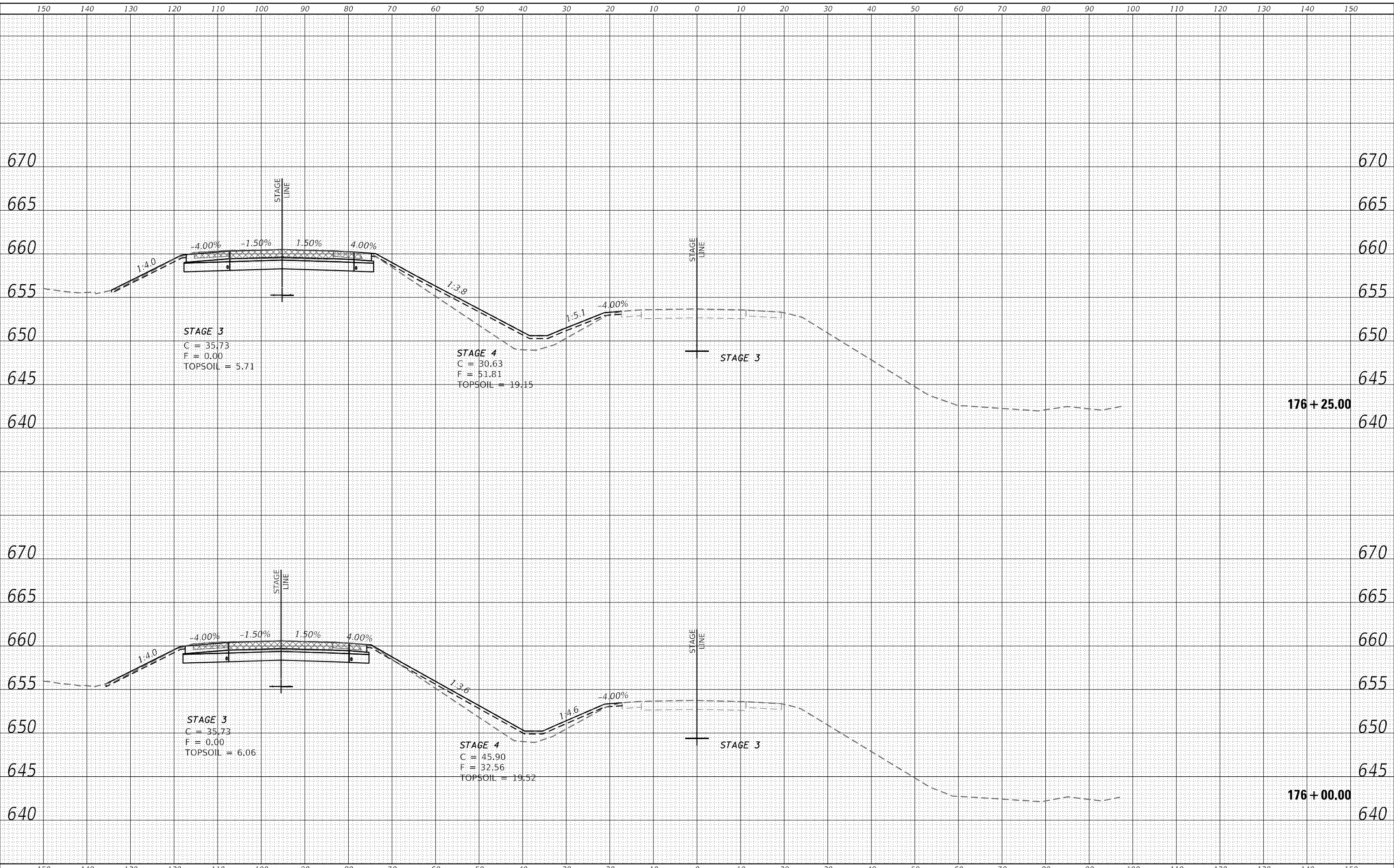
CROSS SECTIONS US ROUTE 20 MAINLINE			
SCALE: 20,0000 ' / in.	SHEET 110	OF 266 SHEETS	STA. 175+50.00 TO STA. 175+75.00

F.A.P. RTE. 301	SECTION 43N	COUNTY JO DAVIESS	TOTAL SHEETS 628	SHEET NO. 472
			CONTRACT NO. 64P26	
ILLINOIS FED. AID PROJECT				

DATE	
BY	
FINAL SURVEY	SURVEYED
NOTE BOOK	PLOTTED
NO.	TEMPLATE
	AREAS CHECKED
	AREAS CHECKED

DATE	
BY	
ORIGINAL SURVEY	SURVEYED
NOTE BOOK	PLOTTED
NO.	TEMPLATE
	AREAS CHECKED
	AREAS CHECKED

USER: 30vc
 MODEL: XS_SHEET_Template_model_name_1
 FILE NAME: P:\03_007_001_P15_202_022_Vardick_Phase III_Divertor_2\Design\WG 1 64P26\CADD\CADD_Sheets\64P26-3N-XSec-PLUS\0565_Final01.dgn



PLOT DRIVER = pdfNOLayerColor.plt	DESIGNED - MM	REVISED -
PEN TABLE = D264P26-PSE.tbl	DRAWN - MMC	REVISED -
PLOT SCALE = 20,0000 ' / in.	CHECKED - JWD	REVISED -
PLOT DATE = 12/7/2023 2:13:02 PM	DATE - 12/08/2023	REVISED -

STATE OF ILLINOIS
 DEPARTMENT OF TRANSPORTATION

CROSS SECTIONS
 US ROUTE 20 MAINLINE

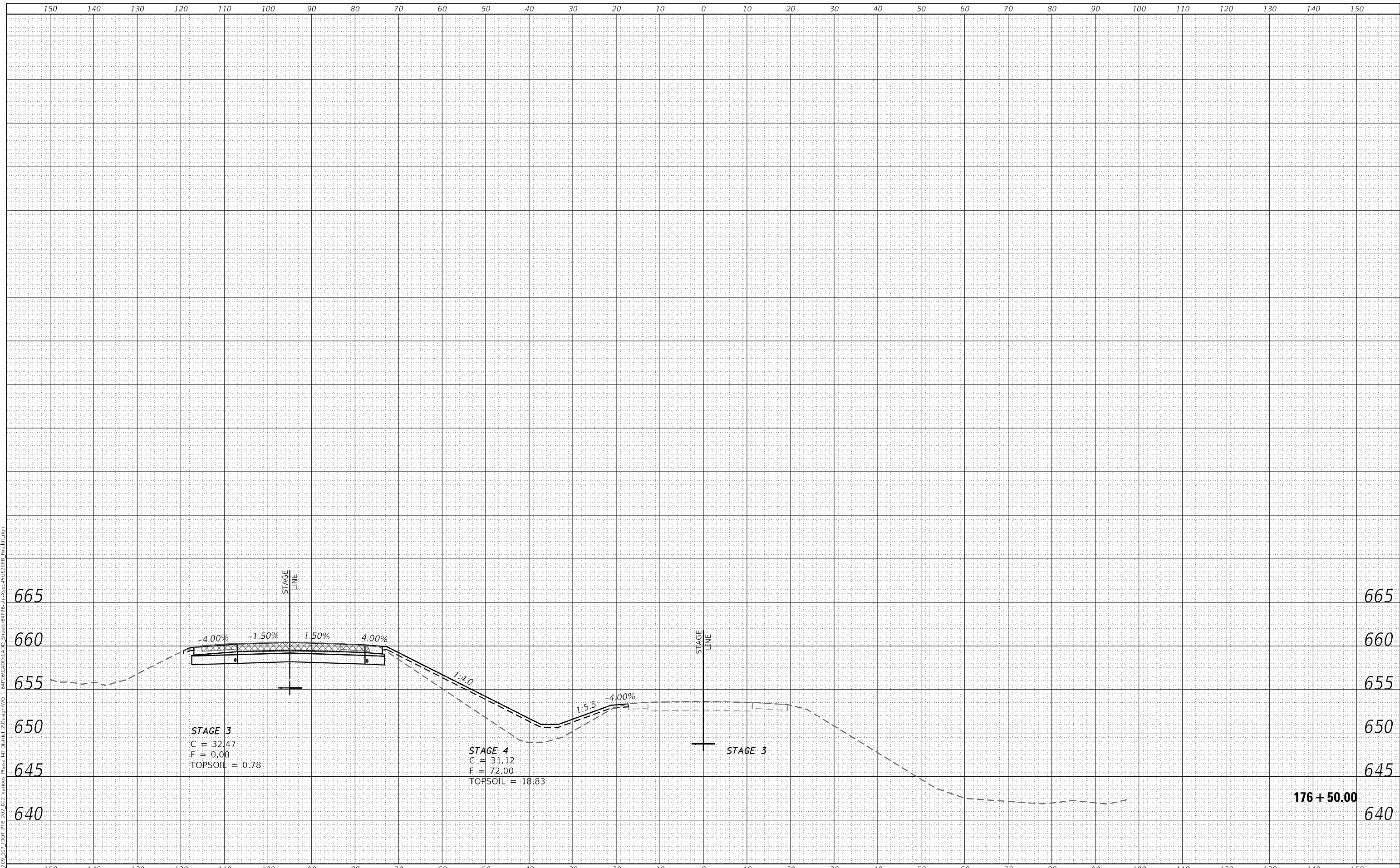
SCALE: 20,0000 ' / in. SHEET 111 OF 266 SHEETS STA. 176+00.00 TO STA. 176+25.00

F.A.P. RTE.	SECTION	COUNTY	TOTAL SHEETS	SHEET NO.
301	43N	JO DAVIESS	628	473
			CONTRACT NO. 64P26	
			ILLINOIS FED. AID PROJECT	

FINAL SURVEY	SURVEYED	BY	DATE
NOTE BOOK	PLOTTED		
NO.	TEMPLATE		
	AREAS CHECKED		

ORIGINAL SURVEY	SURVEYED	BY	DATE
NOTE BOOK	PLOTTED		
NO.	TEMPLATE		
	AREAS CHECKED		

USER: dovc
 MODEL: XS_SHEET_Template_model_name_17
 FILE NAME: P:\03_007_001_P15_202_022_Vardiac_Phase III_Divertir_2\Design\WG_164P26\CADD\CADD_Sheets\64P26-XSec-PhUS\05E5_Final01.dgn



STAGE 3
 C = 32.47
 F = 0.00
 TOPSOIL = 0.78

STAGE 4
 C = 31.12
 F = 72.00
 TOPSOIL = 18.83

176 + 50.00



PLOT DRIVER =	pdfNOLAYERColor.plt.cfg	DESIGNED -	MM	REVISED -	
PEN TABLE =	D264P26-PSE.tbl	DRAWN -	MMC	REVISED -	
PLOT SCALE =	20,0000 ' / in.	CHECKED -	JWD	REVISED -	
PLOT DATE =	12/7/2023 2:13:02 PM	DATE -	12/08/2023	REVISED -	

**STATE OF ILLINOIS
 DEPARTMENT OF TRANSPORTATION**

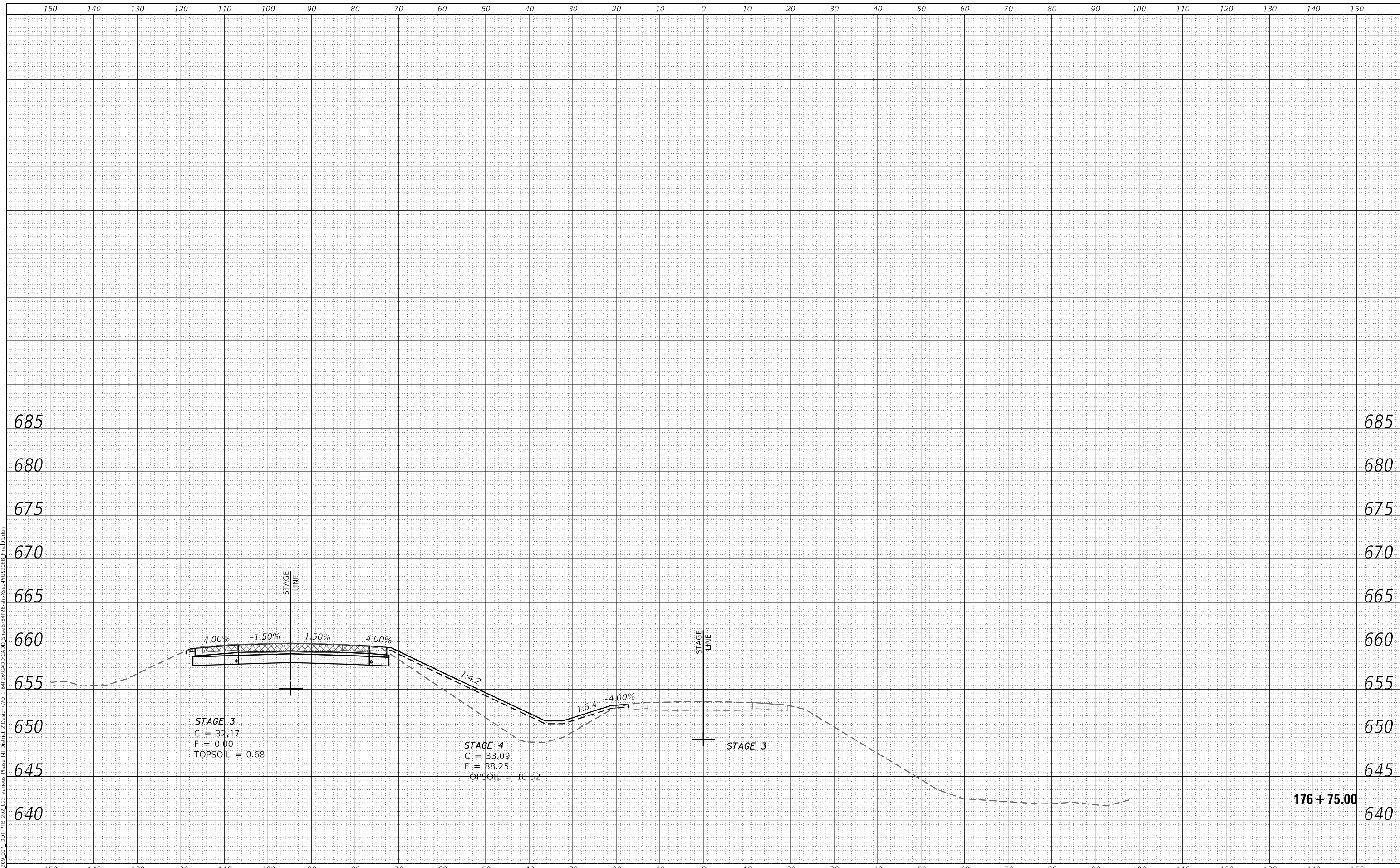
CROSS SECTIONS US ROUTE 20 MAINLINE			
SCALE: 20,0000 ' / in.	SHEET 112	OF 266 SHEETS	STA. 176+50.00 TO STA. 176+50.00

F.A.P. RTE.	SECTION	COUNTY	TOTAL SHEETS	SHEET NO.
301	43N	JO DAVIESS	628	474
				CONTRACT NO. 64P26
				ILLINOIS FED. AID PROJECT

FINAL SURVEY	SURVEYED	DATE
NOTE BOOK	PLOTTED	BY
NO.	TEMPLATE	
	AREAS CHECKED	
	AREAS CHECKED	

ORIGINAL SURVEY	SURVEYED	DATE
NOTE BOOK	PLOTTED	BY
NO.	TEMPLATE	
	AREAS CHECKED	
	AREAS CHECKED	

USER: dave
 MODEL: XS_SHEET_Template_model_name_13
 FILE NAME: P:\03_001_P15_202_022_Vardick_Phase III_Divertor_2\Design\WG_164P26\CADD\CADD_Sheets\4P26-3N-XSec-Phase3\US05B_Final01.dgn



PLOT DRIVER = pdfNOLayerColor.plt	DESIGNED - MM	REVISED -
PEN TABLE = D264P26-PSE.tbl	DRAWN - MMC	REVISED -
PLOT SCALE = 20,0000 ' / in.	CHECKED - JWD	REVISED -
PLOT DATE = 12/7/2023 2:13:03 PM	DATE - 12/08/2023	REVISED -

STATE OF ILLINOIS
 DEPARTMENT OF TRANSPORTATION

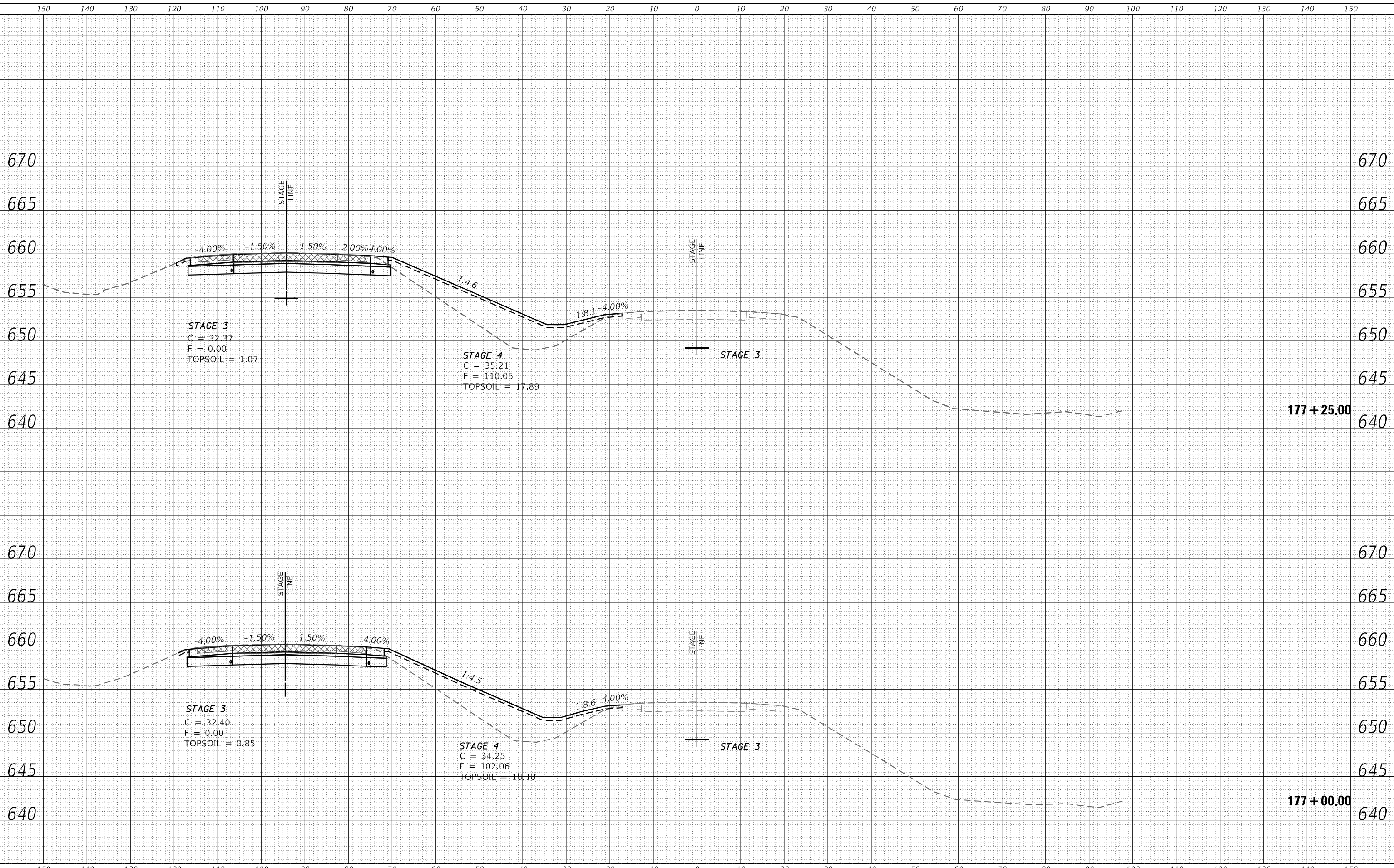
CROSS SECTIONS US ROUTE 20 MAINLINE			
SCALE: 20,0000 ' / in.	SHEET 113	OF 266 SHEETS	STA. 176+75.00 TO STA. 176+75.00

F.A.P. RTE.	SECTION	COUNTY	TOTAL SHEETS	SHEET NO.
301	43N	JO DAVIESS	628	475
CONTRACT NO. 64P26				
ILLINOIS FED. AID PROJECT				

DATE	
BY	
FINAL SURVEY	SURVEYED
NOTE BOOK	PLOTTED
NO.	TEMPLATE
	AREAS CHECKED

DATE	
BY	
ORIGINAL SURVEY	SURVEYED
NOTE BOOK	PLOTTED
NO.	TEMPLATE
	AREAS CHECKED

USER: 30vc
 MODEL: XS_SHEET_Terrainpointy_model_14
 FILE NAME: P:\03_007_001_P15_202_022_Vardick_Phase III_Divertor_2\Drawings\164P26-CADD\CADD_Sheets\4172-31-XSec-PhUS0505B_Final01.dgn



PLOT DRIVER =	pdfNOLAYERColor.plt
PEN TABLE =	D264P26-PSE.tbl
PLOT SCALE =	20,0000 * / in.
PLOT DATE =	12/7/2023 2:13:03 PM

DESIGNED -	MM
DRAWN -	MMC
CHECKED -	JWD
DATE -	12/08/2023

REVISED -	
REVISED -	
REVISED -	
REVISED -	

**STATE OF ILLINOIS
 DEPARTMENT OF TRANSPORTATION**

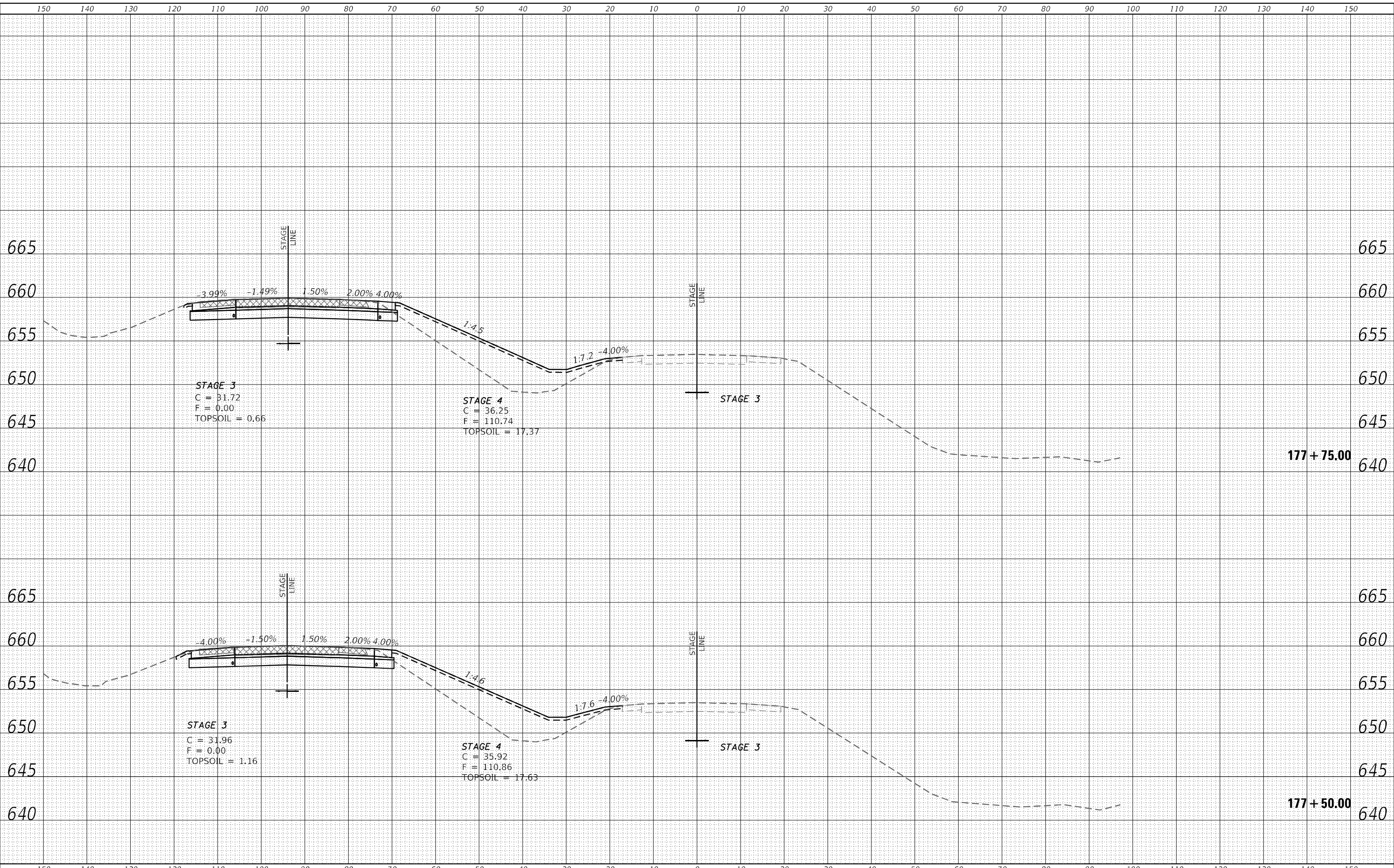
CROSS SECTIONS US ROUTE 20 MAINLINE			
SCALE: 20,0000 ' / in.	SHEET 114	OF 266 SHEETS	STA. 177+00.00 TO STA. 177+25.00

F.A.P. RTE.	SECTION	COUNTY	TOTAL SHEETS	SHEET NO.
301	43N	JO DAVIESS	628	476
				CONTRACT NO. 64P26
				ILLINOIS FED. AID PROJECT

DATE	
BY	
FINAL SURVEY	SURVEYED
NOTE BOOK	PLOTTED
NO.	TEMPLATE
	AREAS CHECKED

DATE	
BY	
ORIGINAL SURVEY	SURVEYED
NOTE BOOK	PLOTTED
NO.	TEMPLATE
	AREAS CHECKED

USER: dovc
 MODEL: XS_SHEET_Template_model_name_15
 FILE NAME: P:\09_007_001_P15_202_022_Vardick_Phase III_Divertir_2\Design\WG 1 64P26\CADD\CADD_Sheets\64P26-XS-XS-PHUS0505_01.dgn



PLOT DRIVER =	pdfNOLAYERColor.plt	DESIGNED -	MM	REVISED -	
PEN TABLE =	D264P26-PSE.tbl	DRAWN -	MMC	REVISED -	
PLOT SCALE =	20,0000 * / in.	CHECKED -	JWD	REVISED -	
PLOT DATE =	12/7/2023 2:13:04 PM	DATE -	12/08/2023	REVISED -	

**STATE OF ILLINOIS
 DEPARTMENT OF TRANSPORTATION**

**CROSS SECTIONS
 US ROUTE 20 MAINLINE**

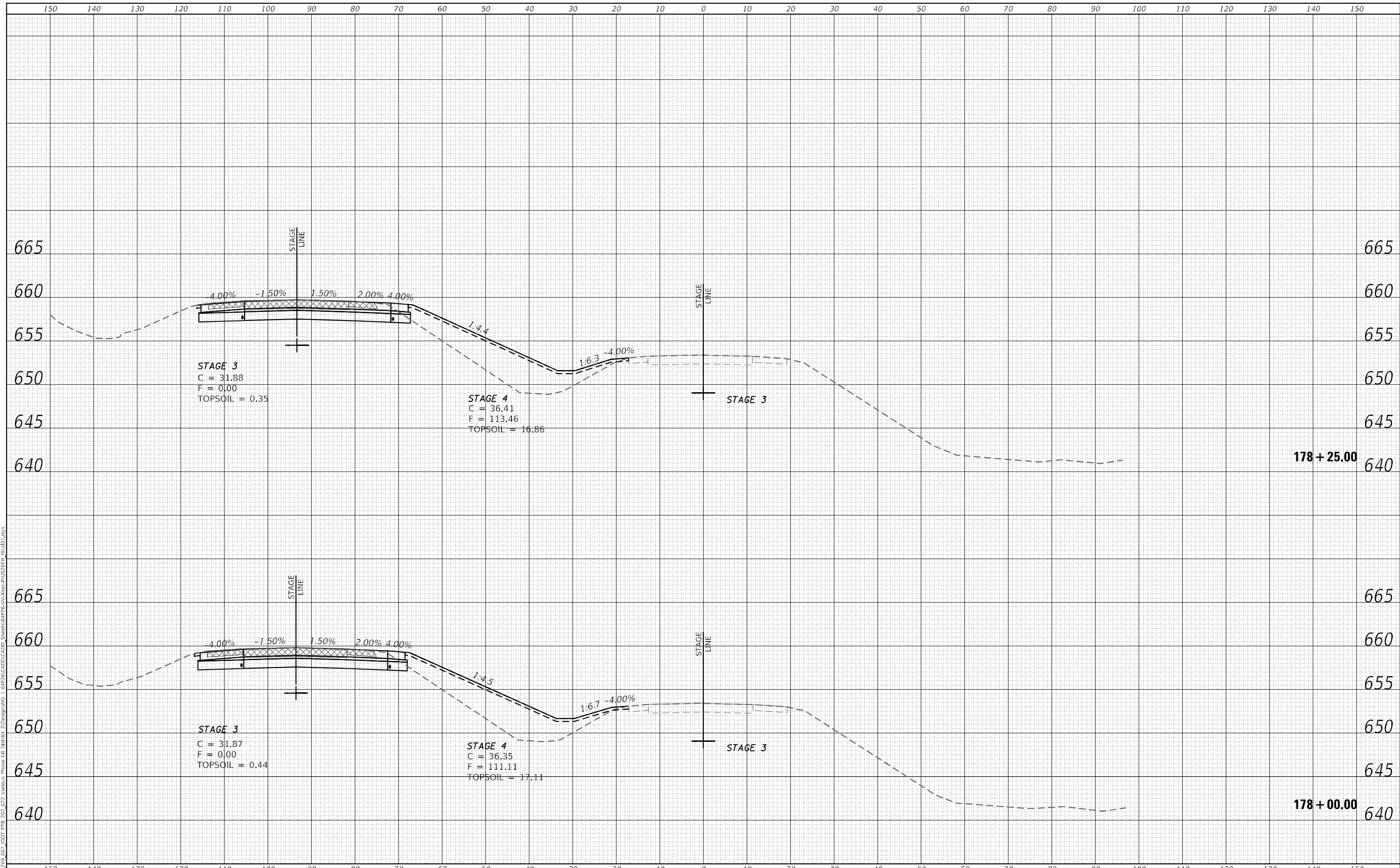
SCALE: 20,0000 ' / in. SHEET 115 OF 266 SHEETS STA. 177+50.00 TO STA. 177+75.00

F.A.P. RTE.	SECTION	COUNTY	TOTAL SHEETS	SHEET NO.
301	43N	JO DAVIESS	628	477
				CONTRACT NO. 64P26
ILLINOIS FED. AID PROJECT				

DATE	
BY	
FINAL SURVEY	SURVEYED
NOTE BOOK	PLOTTED
NO.	TEMPLATE
	AREAS CHECKED
	AREAS CHECKED

DATE	
BY	
ORIGINAL SURVEY	SURVEYED
NOTE BOOK	PLOTTED
NO.	TEMPLATE
	AREAS CHECKED
	AREAS CHECKED

USER: dave
 MODEL: XS_SHEET_Template_model_name_16
 FILE NAME: P:\03_001_P18_202_022_Vardus Phase I\18-Driver 2\Design\WG 1 64P26-CADD\CADD_Sheets\64P26-XSec-Phase1\US05B_Final01.dgn



PLOT DRIVER =	pdfNOLayerColor.plt	DESIGNED -	MM	REVISED -	
PEN TABLE =	D264P26-PSE.tbl	DRAWN -	MMC	REVISED -	
PLOT SCALE =	20,0000 * / in.	CHECKED -	JWD	REVISED -	
PLOT DATE =	12/7/2023 2:13:04 PM	DATE -	12/08/2023	REVISED -	

STATE OF ILLINOIS
 DEPARTMENT OF TRANSPORTATION

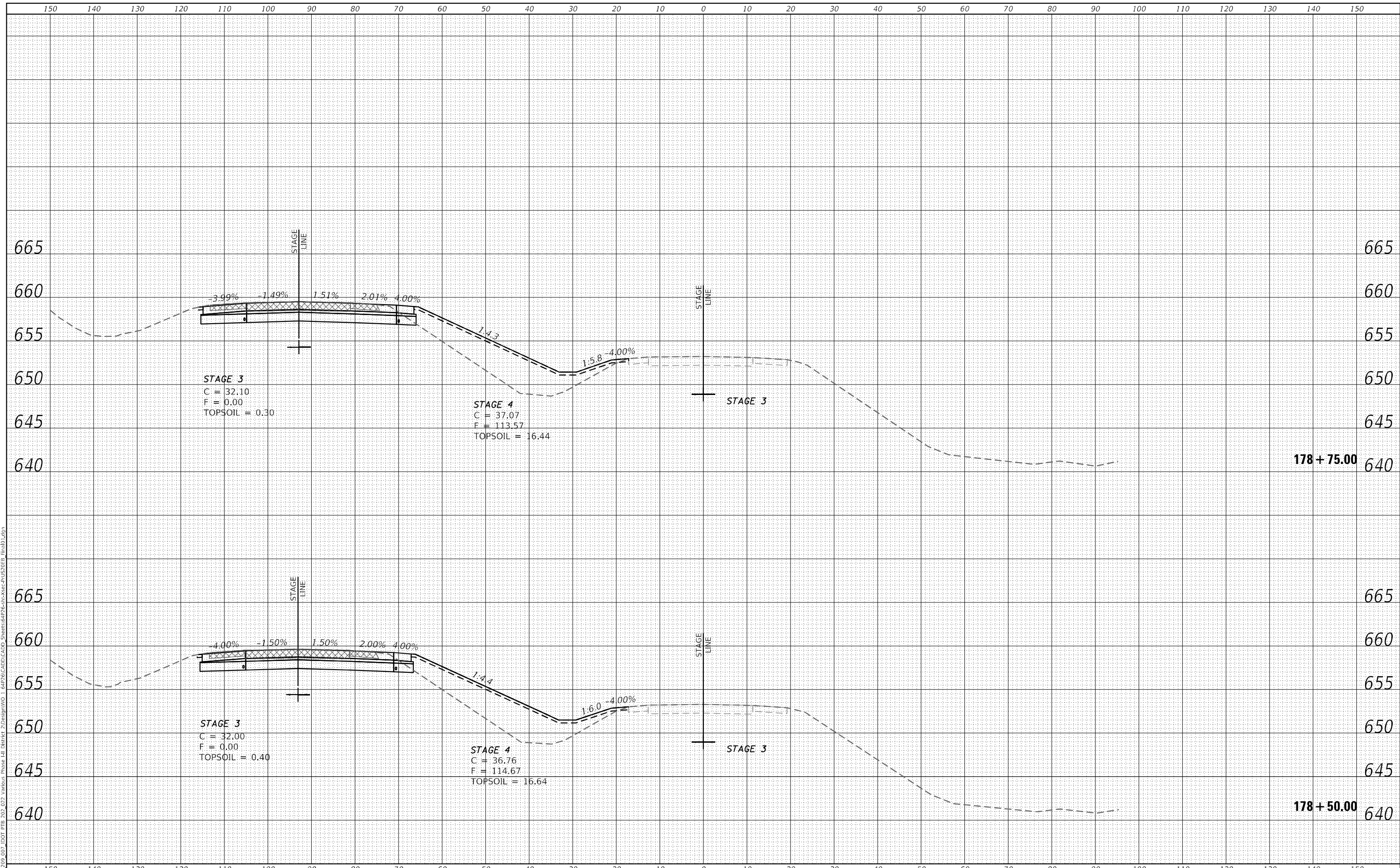
CROSS SECTIONS			
US ROUTE 20 MAINLINE			
SCALE: 20,0000 ' / in.	SHEET 116	OF 266 SHEETS	STA. 178+00.00 TO STA. 178+25.00

F.A.P. RTE.	SECTION	COUNTY	TOTAL SHEETS	SHEET NO.
301	43N	JO DAVIESS	628	478
				CONTRACT NO. 64P26
				ILLINOIS FED. AID PROJECT

DATE	
BY	
FINAL SURVEY	SURVEYED
NOTE BOOK	PLOTTED
NO.	TEMPLATE
	AREAS CHECKED
	AREAS CHECKED

DATE	
BY	
ORIGINAL SURVEY	SURVEYED
NOTE BOOK	PLOTTED
NO.	TEMPLATE
	AREAS CHECKED
	AREAS CHECKED

USER: 30vc
 MODEL: XS_SHEET_Template_model_name_17
 FILE NAME: P:\03_007_001_P18_202_022_Vardick_Phase III_Divertir_2\Design\WG_1_64P26\CADD\CADD_Sheets\64P26-XSec-Phase3\US03EB_Final01.dgn



PLOT DRIVER =	pdfNOLAYERcolor.plt
PEN TABLE =	D264P26-PSE.tbl
PLOT SCALE =	20,0000 * / in.
PLOT DATE =	12/7/2023 2:13:05 PM

DESIGNED -	MM
DRAWN -	MMC
CHECKED -	JWD
DATE -	12/08/2023

REVISED -	
REVISED -	
REVISED -	
REVISED -	

**STATE OF ILLINOIS
 DEPARTMENT OF TRANSPORTATION**

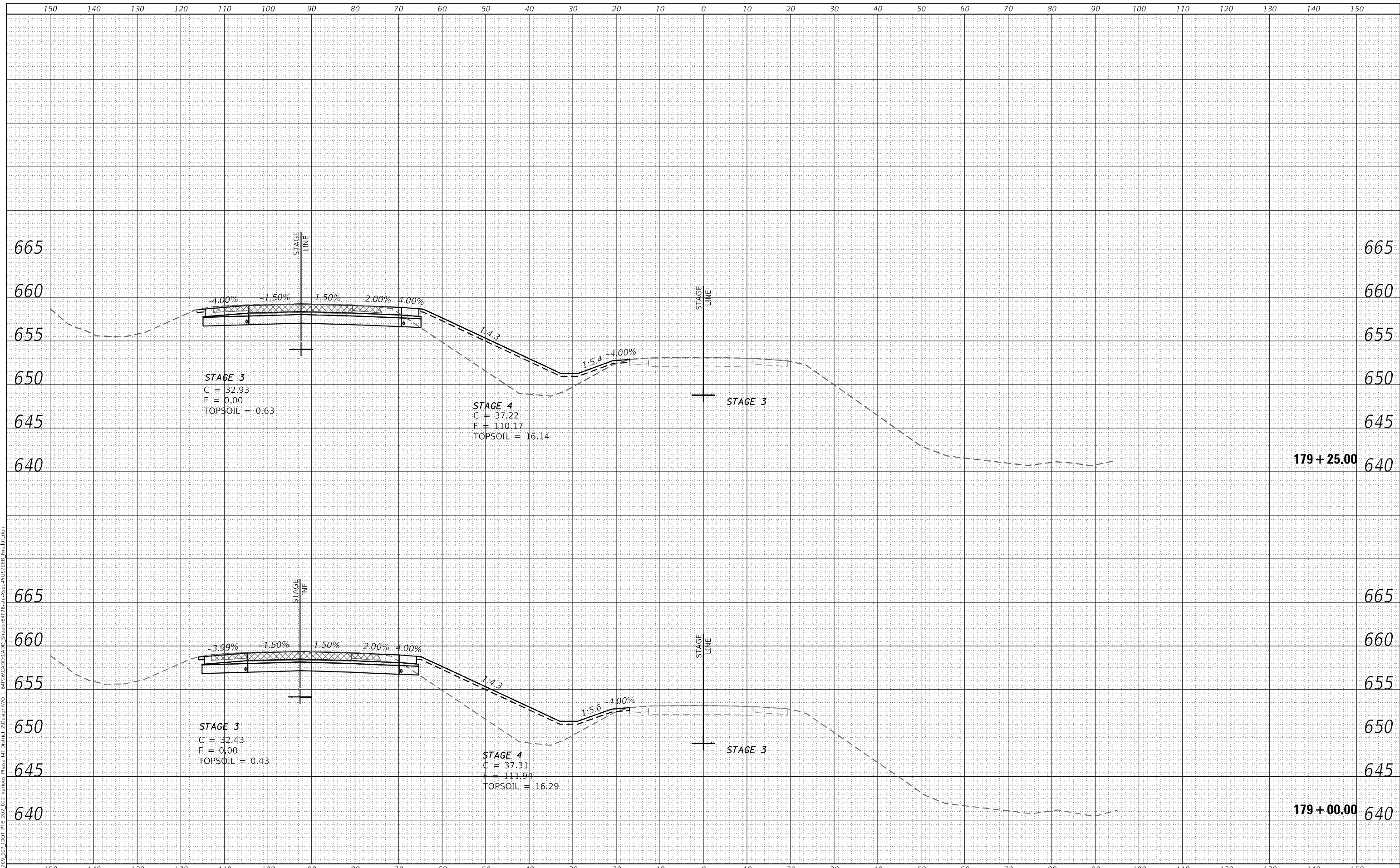
CROSS SECTIONS US ROUTE 20 MAINLINE			
SCALE: 20,0000 ' / in.	SHEET 117	OF 266 SHEETS	STA. 178+50.00 TO STA. 178+75.00

F.A.P. RTE. 301	SECTION 43N	COUNTY JO DAVIESS	TOTAL SHEETS 628	SHEET NO. 479
			CONTRACT NO. 64P26	
ILLINOIS FED. AID PROJECT				

DATE	
BY	
FINAL SURVEY	SURVEYED
NOTE BOOK	PLOTTED
NO.	TEMPLATE
	AREAS CHECKED

DATE	
BY	
ORIGINAL SURVEY	SURVEYED
NOTE BOOK	PLOTTED
NO.	TEMPLATE
	AREAS CHECKED

USER: 30vc
 MODEL: XS_SHEET_Template_model_name_18
 FILE NAME: P:\03_007_001_P18_202_022_Vardius Phase I\11-Driver 2\Design\WG 1 64P26-CADD-CADD_Sheets\64P26-31-XSec-PhUS\0565_Final01.dgn



PLOT DRIVER =	pdfNOLAYERcolor.plt	DESIGNED -	MM	REVISED -	
PEN TABLE =	D264P26-PSE.tbl	DRAWN -	MMC	REVISED -	
PLOT SCALE =	20,0000 * / in.	CHECKED -	JWD	REVISED -	
PLOT DATE =	12/7/2023 2:13:05 PM	DATE -	12/08/2023	REVISED -	

STATE OF ILLINOIS
 DEPARTMENT OF TRANSPORTATION

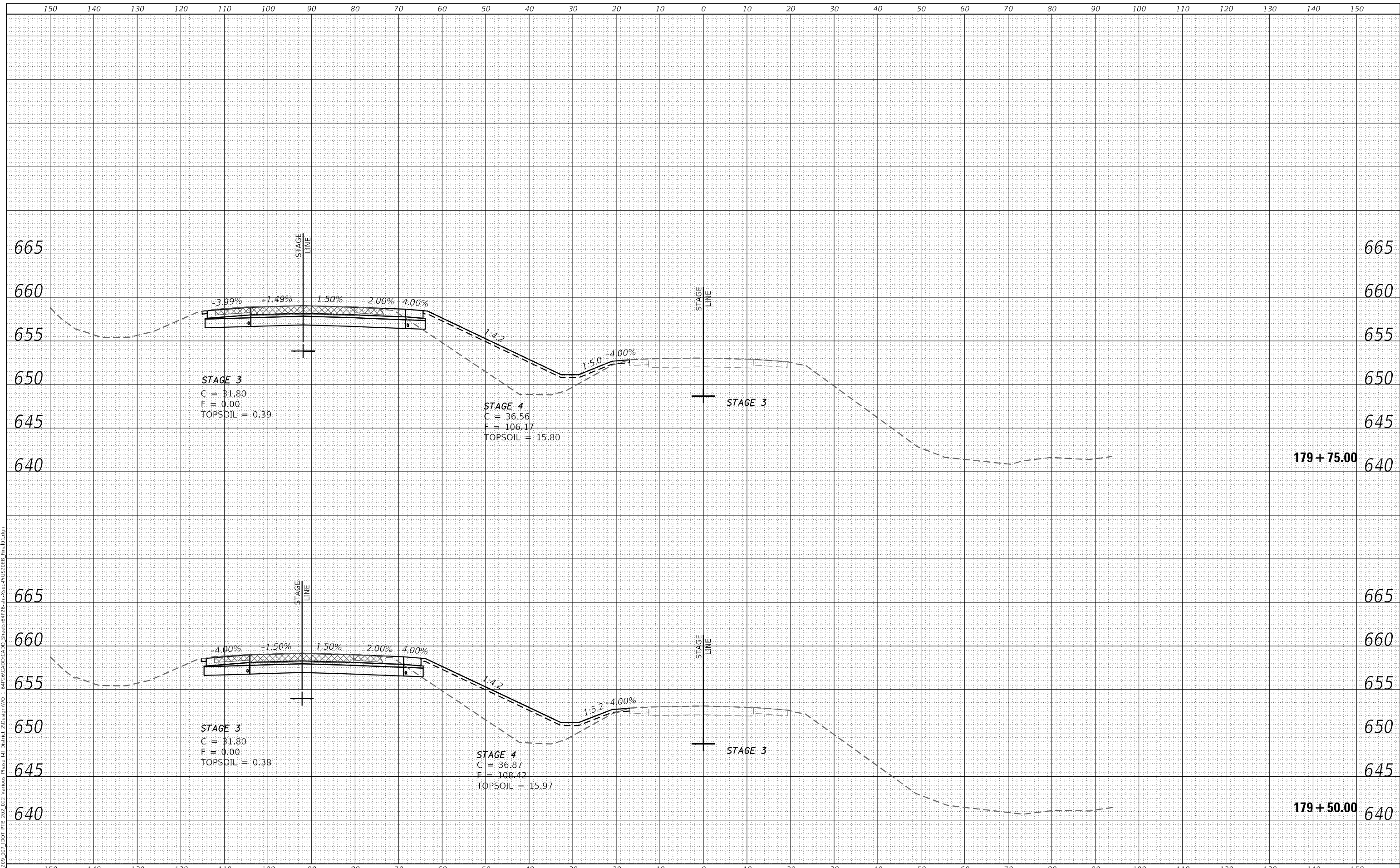
CROSS SECTIONS			
US ROUTE 20 MAINLINE			
SCALE: 20,0000 ' / in.	SHEET 118	OF 266 SHEETS	STA. 179+00.00 TO STA. 179+25.00

F.A.P. RTE.	SECTION	COUNTY	TOTAL SHEETS	SHEET NO.
301	43N	JO DAVIESS	628	480
				CONTRACT NO. 64P26
				ILLINOIS FED. AID PROJECT

DATE	
BY	
FINAL SURVEY	SURVEYED
NOTE BOOK	PLOTTED
NO.	TEMPLATE
	AREAS CHECKED
	AREAS CHECKED

DATE	
BY	
ORIGINAL SURVEY	SURVEYED
NOTE BOOK	PLOTTED
NO.	TEMPLATE
	AREAS CHECKED
	AREAS CHECKED

USER: 30vc
 MODEL: XS_SHEET_Template_model_name_19
 FILE NAME: PLOT_209_807_001_P18_202_022_Vardius_Phase_141_Divertir_20DesignING | 64P26-CADD-CADD_Sheets\64P26-31-XSec-Phase1\US05B_Final01.dgn



PLOT DRIVER =	pdfNOLayerColor.plt	DESIGNED -	MM	REVISED -	
PEN TABLE =	D264P26-PSE.tbl	DRAWN -	MMC	REVISED -	
PLOT SCALE =	20,0000 * / in.	CHECKED -	JWD	REVISED -	
PLOT DATE =	12/7/2023 2:13:05 PM	DATE -	12/08/2023	REVISED -	

**STATE OF ILLINOIS
 DEPARTMENT OF TRANSPORTATION**

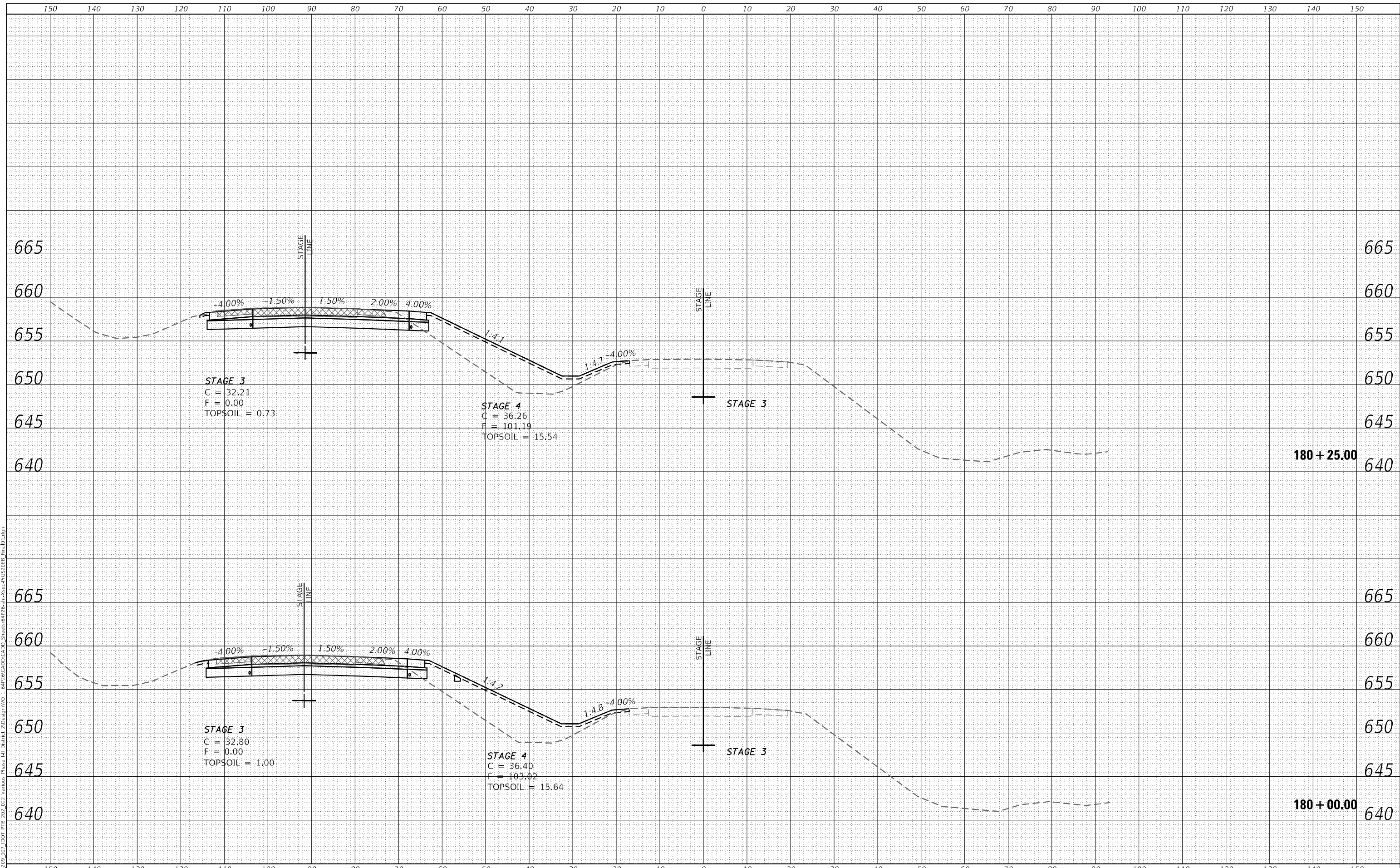
CROSS SECTIONS US ROUTE 20 MAINLINE			
SCALE: 20,0000 ' / in.	SHEET 119	OF 266 SHEETS	STA. 179+50.00 TO STA. 179+75.00

F.A.P. RTE.	SECTION	COUNTY	TOTAL SHEETS	SHEET NO.
301	43N	JO DAVIESS	628	481
				CONTRACT NO. 64P26
				ILLINOIS FED. AID PROJECT

DATE	
BY	
FINAL SURVEY	SURVEYED
NOTE BOOK	PLOTTED
NO.	TEMPLATE
	AREAS CHECKED
	AREAS CHECKED

DATE	
BY	
ORIGINAL SURVEY	SURVEYED
NOTE BOOK	PLOTTED
NO.	TEMPLATE
	AREAS CHECKED
	AREAS CHECKED

USER: boye
 MODEL: XS_SHEET_Template_model_name_20
 FILE NAME: PLOT_209_001_P18_202_022_Vardius_Phase III_Divertir_20Designing | 64P26-CADD-CADD_Sheets\64P26-31-XSec-Phase3\US02B_Final01.dgn



PLOT DRIVER =	pdfNOLAYERColor.plt.cfg	DESIGNED -	MM	REVISED -	
PEN TABLE =	D264P26-PSE.tbl	DRAWN -	MMC	REVISED -	
PLOT SCALE =	20,0000 ' / in.	CHECKED -	JWD	REVISED -	
PLOT DATE =	12/7/2023 2:13:06 PM	DATE -	12/08/2023	REVISED -	

**STATE OF ILLINOIS
 DEPARTMENT OF TRANSPORTATION**

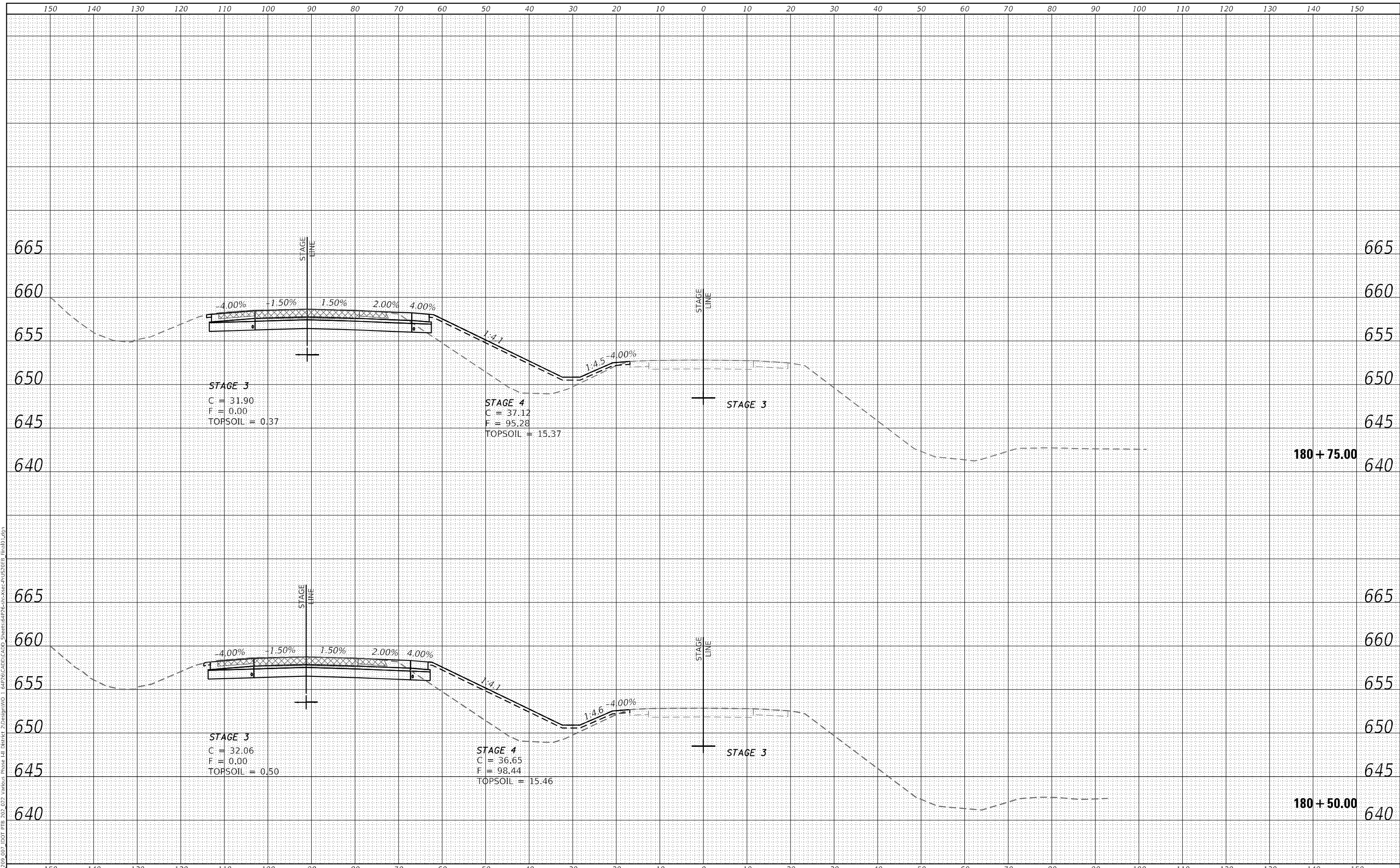
CROSS SECTIONS US ROUTE 20 MAINLINE			
SCALE: 20,0000 ' / in.	SHEET 120	OF 266 SHEETS	STA. 180+00.00 TO STA. 180+25.00

F.A.P. RTE. 301	SECTION 43N	COUNTY JO DAVISS	TOTAL SHEETS 628	SHEET NO. 482
			CONTRACT NO. 64P26	
ILLINOIS FED. AID PROJECT				

DATE	
BY	
FINAL SURVEY	SURVEYED
NOTE BOOK	PLOTTED
NO.	TEMPLATE
	AREAS CHECKED
	AREAS CHECKED

DATE	
BY	
ORIGINAL SURVEY	SURVEYED
NOTE BOOK	PLOTTED
NO.	TEMPLATE
	AREAS CHECKED
	AREAS CHECKED

USER: 30vc
 MODEL: XS_SHEET_Template_model_name_2
 FILE NAME: P:\09_007_001_P18_202_022_Vardius_Phase III_Divertir_2\Design\WG_1_64P26\CADD\CADD_Sheets\64P26-3N-XSec-PhUS05065_Final01.dgn



PLOT DRIVER = pdfNOLAYERColor.plt/cfg	DESIGNED - MM	REVISED -
PEN TABLE = D264P26-PSE.tbl	DRAWN - MMC	REVISED -
PLOT SCALE = 20,0000 ' / in.	CHECKED - JWD	REVISED -
PLOT DATE = 12/7/2023 2:13:06 PM	DATE - 12/08/2023	REVISED -

STATE OF ILLINOIS
 DEPARTMENT OF TRANSPORTATION

CROSS SECTIONS
 US ROUTE 20 MAINLINE

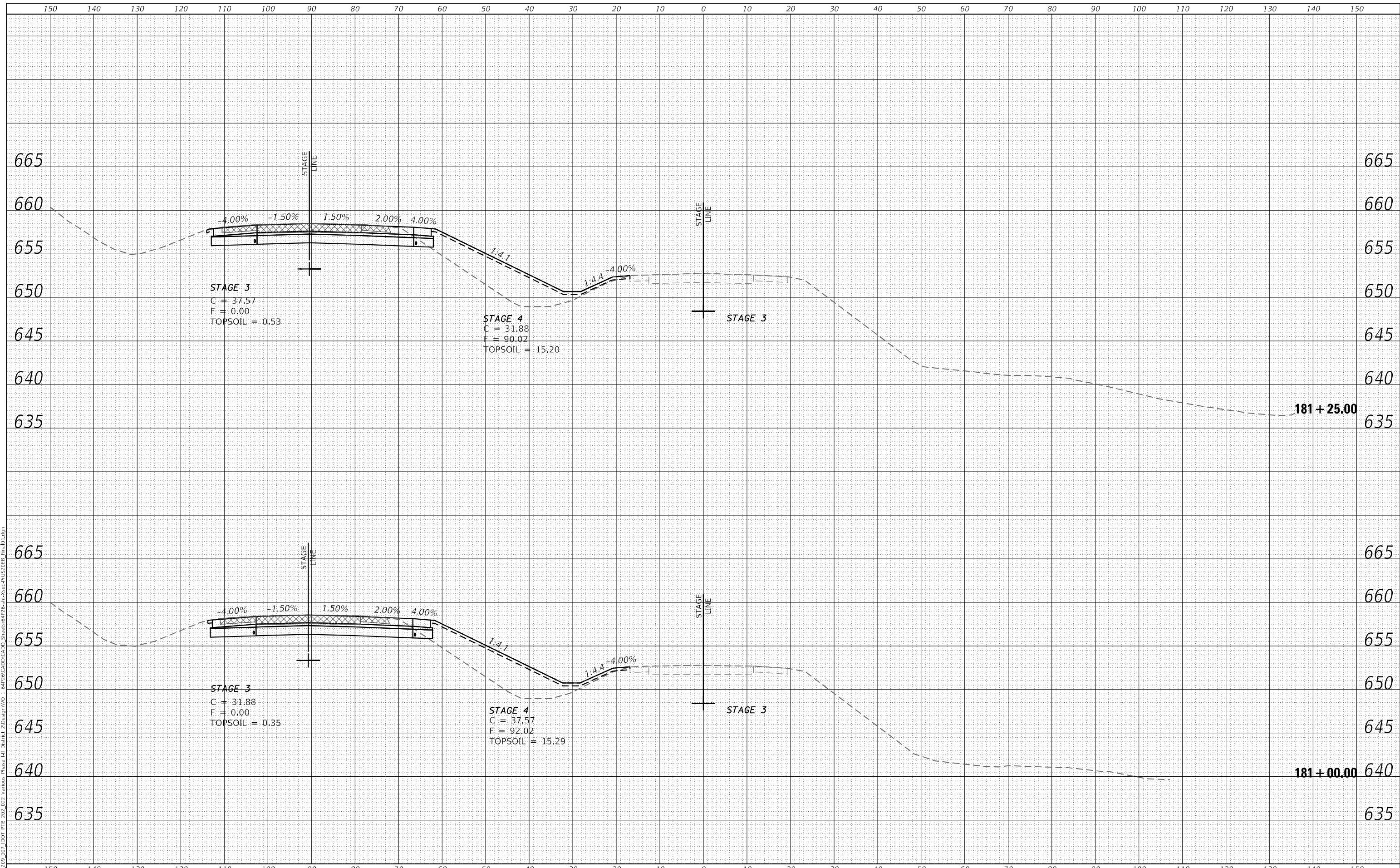
SCALE: 20,0000 ' / in. SHEET 121 OF 266 SHEETS STA. 180+50.00 TO STA. 180+75.00

F.A.P. RTE.	SECTION	COUNTY	TOTAL SHEETS	SHEET NO.
301	43N	JO DAVIESS	628	483
CONTRACT NO. 64P26				
ILLINOIS FED. AID PROJECT				

DATE	
BY	
FINAL SURVEY	SURVEYED
NOTE BOOK	PLOTTED
NO.	AREAS CHECKED

DATE	
BY	
ORIGINAL SURVEY	SURVEYED
NOTE BOOK	PLOTTED
NO.	AREAS CHECKED

USER: 30vc
 MODEL: XS_SHEET_Template_model_name_27
 FILE NAME: P:\09_007_001_P18_202_022_Vardiac_Phase III_Divertir_2\Drawings\184726\CADD\CADD_Sheets\4726-31-XSec-PhUS\0505B_Final01.dgn



PLOT DRIVER = pdfNOLAYERColor.plt	DESIGNED - MM	REVISED -
PEN TABLE = D264P26-PSE.tbl	DRAWN - MMC	REVISED -
PLOT SCALE = 20,0000' / in.	CHECKED - JWD	REVISED -
PLOT DATE = 12/7/2023 2:13:07 PM	DATE - 12/08/2023	REVISED -

STATE OF ILLINOIS
 DEPARTMENT OF TRANSPORTATION

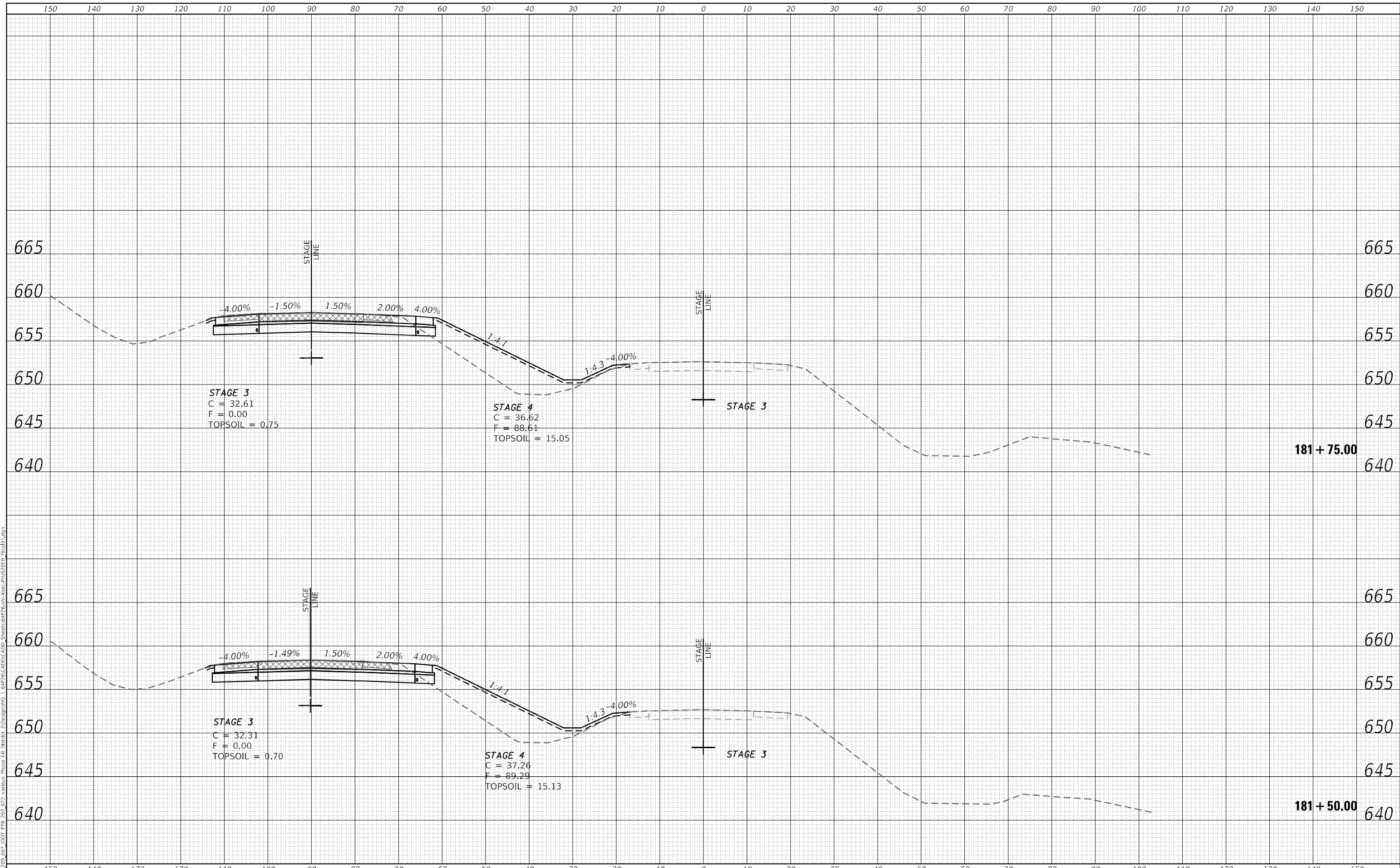
CROSS SECTIONS			
US ROUTE 20 MAINLINE			
SCALE: 20,0000' / in.	SHEET 122	OF 266 SHEETS	STA. 181+00.00 TO STA. 181+25.00

F.A.P. RTE. 301	SECTION 43N	COUNTY JO DAVIESS	TOTAL SHEETS 628	SHEET NO. 484
			CONTRACT NO. 64P26	
ILLINOIS FED. AID PROJECT				

DATE	
BY	
FINAL SURVEY	SURVEYED
NOTE BOOK	PLOTTED
NO.	TEMPLATE
	AREAS CHECKED

DATE	
BY	
ORIGINAL SURVEY	SURVEYED
NOTE BOOK	PLOTTED
NO.	TEMPLATE
	AREAS CHECKED

USER: dave
 MODEL: XS_SHEET_terminology_model_name_23
 FILE NAME: P:\09_007_P18_202_022_Various_Phase_I-II_Divertor_2\Drawings\184P26-CADD-CADD_Sheets\4P26-3N-XSec-PhUS0505B_Final01.dgn



PLOT DRIVER =	pdfNOLAYERColor.plt	DESIGNED -	MM	REVISED -	
PEN TABLE =	D264P26-PSE.tbl	DRAWN -	MMC	REVISED -	
PLOT SCALE =	20,0000' / in.	CHECKED -	JWD	REVISED -	
PLOT DATE =	12/7/2023 2:13:07 PM	DATE -	12/08/2023	REVISED -	

STATE OF ILLINOIS
 DEPARTMENT OF TRANSPORTATION

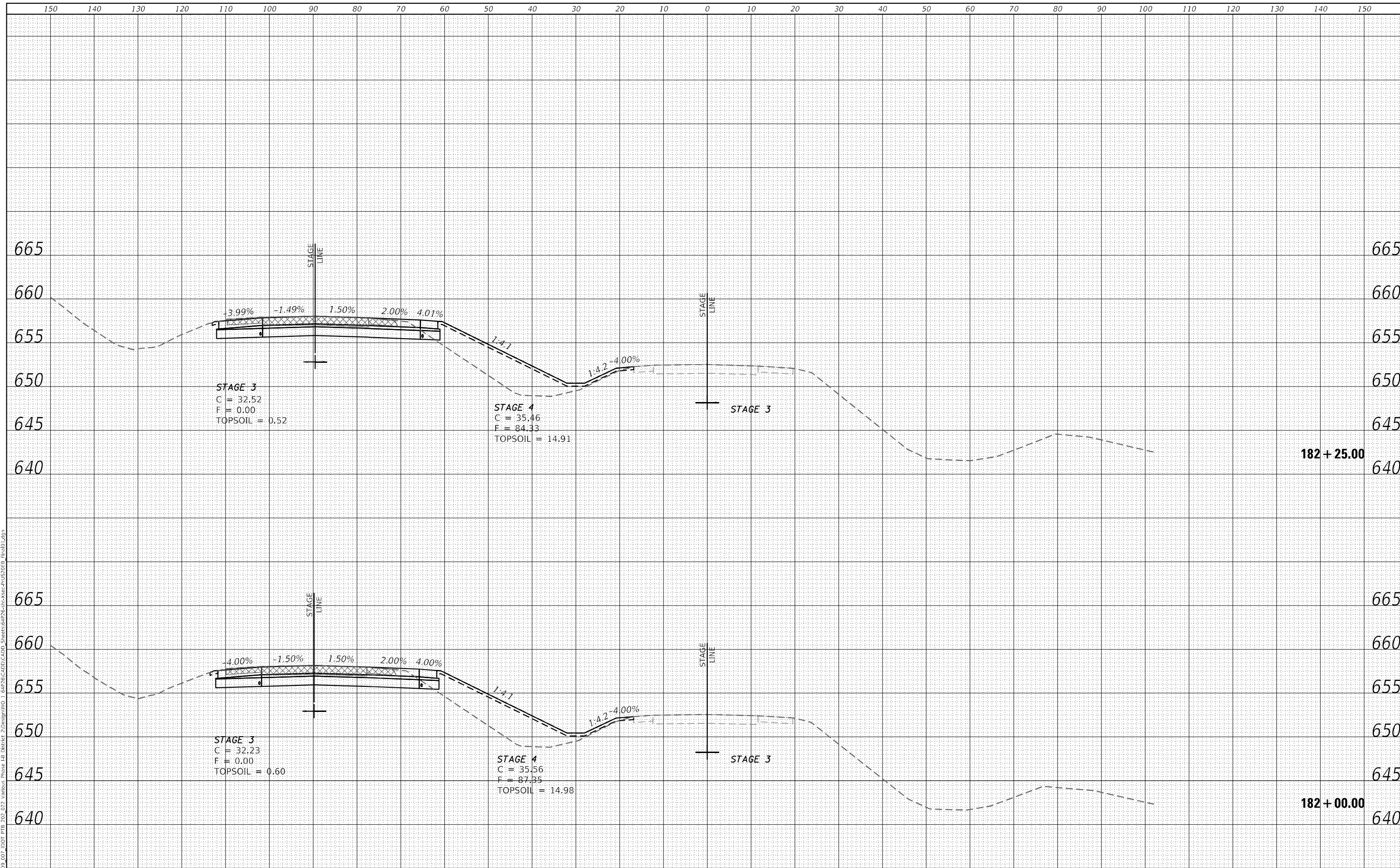
CROSS SECTIONS			
US ROUTE 20 MAINLINE			
SCALE: 20,0000' / in.	SHEET 123	OF 266 SHEETS	STA. 181+50.00 TO STA. 181+75.00

F.A.P. RTE.	SECTION	COUNTY	TOTAL SHEETS	SHEET NO.
301	43N	JO DAVIESS	628	485
				CONTRACT NO. 64P26
				ILLINOIS FED. AID PROJECT

DATE	
BY	
FINAL SURVEY	SURVEYED
NOTE BOOK	PLOTTED
NO.	TEMPLATE
	AREAS CHECKED
	AREAS CHECKED

DATE	
BY	
ORIGINAL SURVEY	SURVEYED
NOTE BOOK	PLOTTED
NO.	TEMPLATE
	AREAS CHECKED
	AREAS CHECKED

USER: boye
 MODEL: XS_SHEET_Template_model_name_24
 FILE NAME: P:\09_007_001_P18_202_022_Vardiacs_Phase III_Divertor_2D\Design\WG 1 64P26\CADD\CADD_Sheets\64P26-XSec-Phase3\US026_Final01.dgn



PLOT DRIVER =	pdfNOLayerColor.plt
PEN TABLE =	D264P26-PSE.tbl
PLOT SCALE =	20,0000' / in.
PLOT DATE =	12/7/2023 2:13:07 PM

DESIGNED -	MM	REVISED -	
DRAWN -	MMC	REVISED -	
CHECKED -	JWD	REVISED -	
DATE -	12/08/2023	REVISED -	

**STATE OF ILLINOIS
 DEPARTMENT OF TRANSPORTATION**

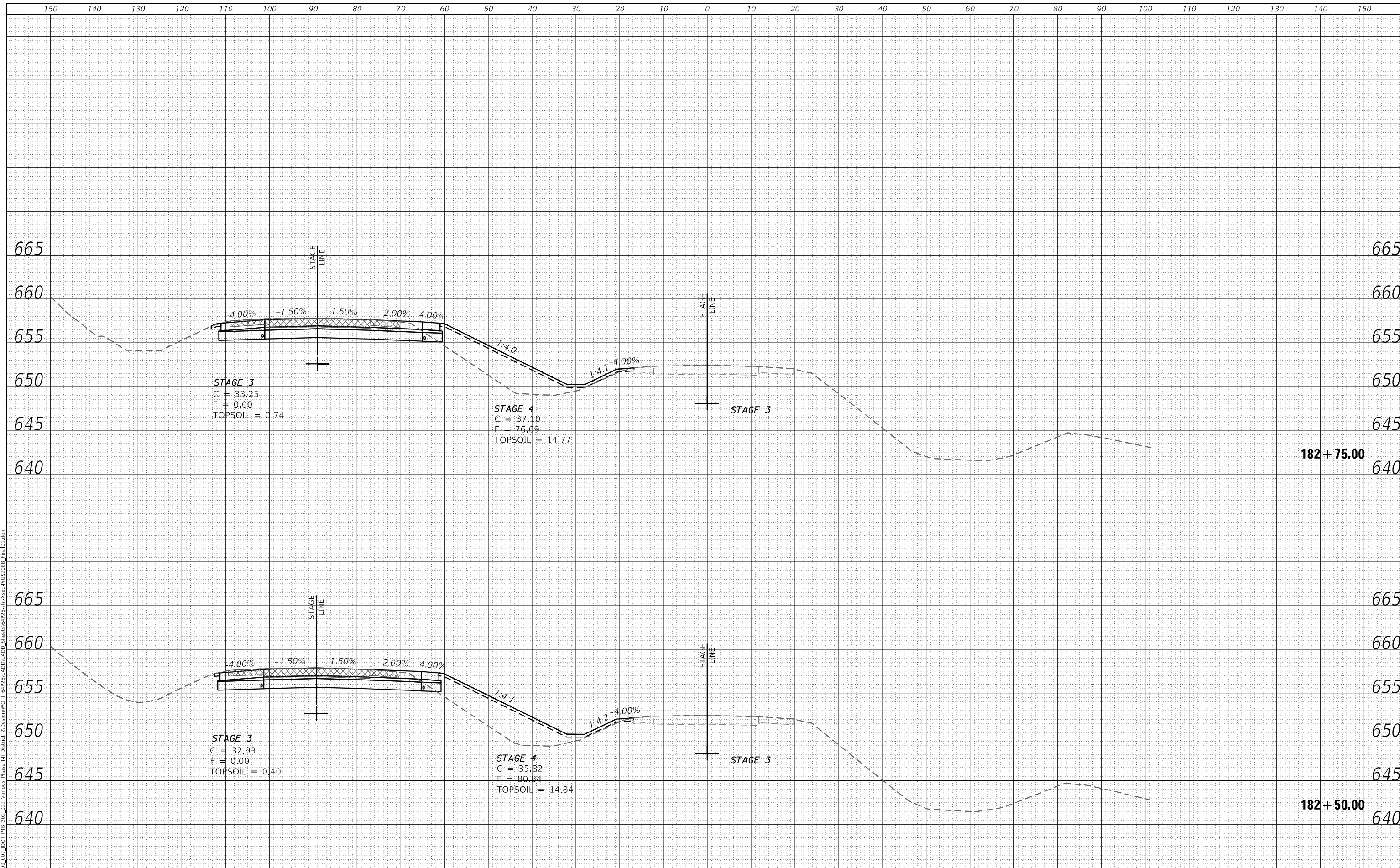
**CROSS SECTIONS
 US ROUTE 20 MAINLINE**

SCALE: 20,0000' / in. SHEET 124 OF 266 SHEETS STA. 182+00.00 TO STA. 182+25.00

F.A.P. RTE.	SECTION	COUNTY	TOTAL SHEETS	SHEET NO.
301	43N	JO DAVIESS	628	486
				CONTRACT NO. 64P26
ILLINOIS FED. AID PROJECT				

DATE	
BY	
FINAL SURVEY	SURVEYED
NOTE BOOK	PLOTTED
NO.	TEMPLATE
	AREAS CHECKED
	AREAS CHECKED

DATE	
BY	
ORIGINAL SURVEY	SURVEYED
NOTE BOOK	PLOTTED
NO.	TEMPLATE
	AREAS CHECKED
	AREAS CHECKED



USER: dovc
 MODEL: XS_SHEET_Template_model_name_25
 FILE NAME: PLOT_209_807_001_P18_202_Vardius Phase 141_Driver 2023.mxd
 64P26-CADD-CADD_Sheets\64P26-XSec-Phase141.dgn



PLOT DRIVER = pdfNOLayerColor.plt	DESIGNED - MM	REVISED -
PEN TABLE = D264P26-PSE.tbl	DRAWN - MMC	REVISED -
PLOT SCALE = 20,0000' / in.	CHECKED - JWD	REVISED -
PLOT DATE = 12/7/2023 2:13:08 PM	DATE - 12/08/2023	REVISED -

STATE OF ILLINOIS
 DEPARTMENT OF TRANSPORTATION

CROSS SECTIONS
 US ROUTE 20 MAINLINE

SCALE: 20,0000' / in. SHEET 125 OF 266 SHEETS STA. 182+50.00 TO STA. 182+75.00

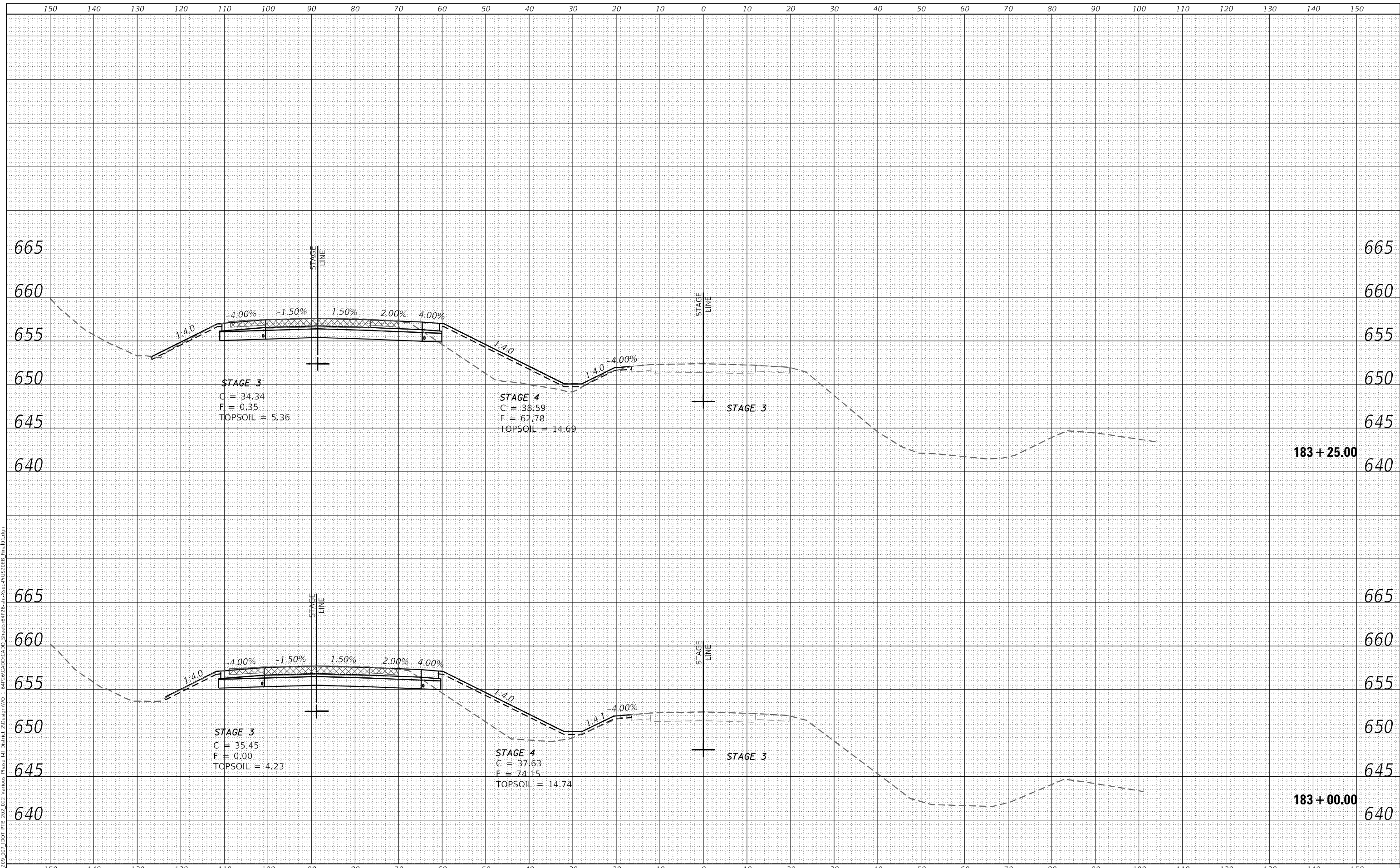
F.A.P. RTE.	SECTION	COUNTY	TOTAL SHEETS	SHEET NO.
301	43N	JO DAVIESS	628	487
CONTRACT NO. 64P26				

ILLINOIS FED. AID PROJECT

DATE	
BY	
FINAL SURVEY	SURVEYED
NOTE BOOK	PLOTTED
NO.	TEMPLATE
	AREAS CHECKED
	AREAS CHECKED

DATE	
BY	
ORIGINAL SURVEY	SURVEYED
NOTE BOOK	PLOTTED
NO.	TEMPLATE
	AREAS CHECKED
	AREAS CHECKED

USER: dave
 MODEL: XS_SHEET_Template_model_name_26
 FILE NAME: PLOT_209_001_P18_202_022_Vardick_Phase_141_Driver_2DDesignING | 64P26-CADD-CADD_Sheets&P18-202-XSS-P18US0265_Final01.dgn



PLOT DRIVER =	pdfNOLAYERColor.plt
PEN TABLE =	D264P26-PSE.tbl
PLOT SCALE =	20,0000' / in.
PLOT DATE =	12/7/2023 2:13:08 PM

DESIGNED -	MM
DRAWN -	MMC
CHECKED -	JWD
DATE -	12/08/2023

REVISED -	
REVISED -	
REVISED -	
REVISED -	

STATE OF ILLINOIS
 DEPARTMENT OF TRANSPORTATION

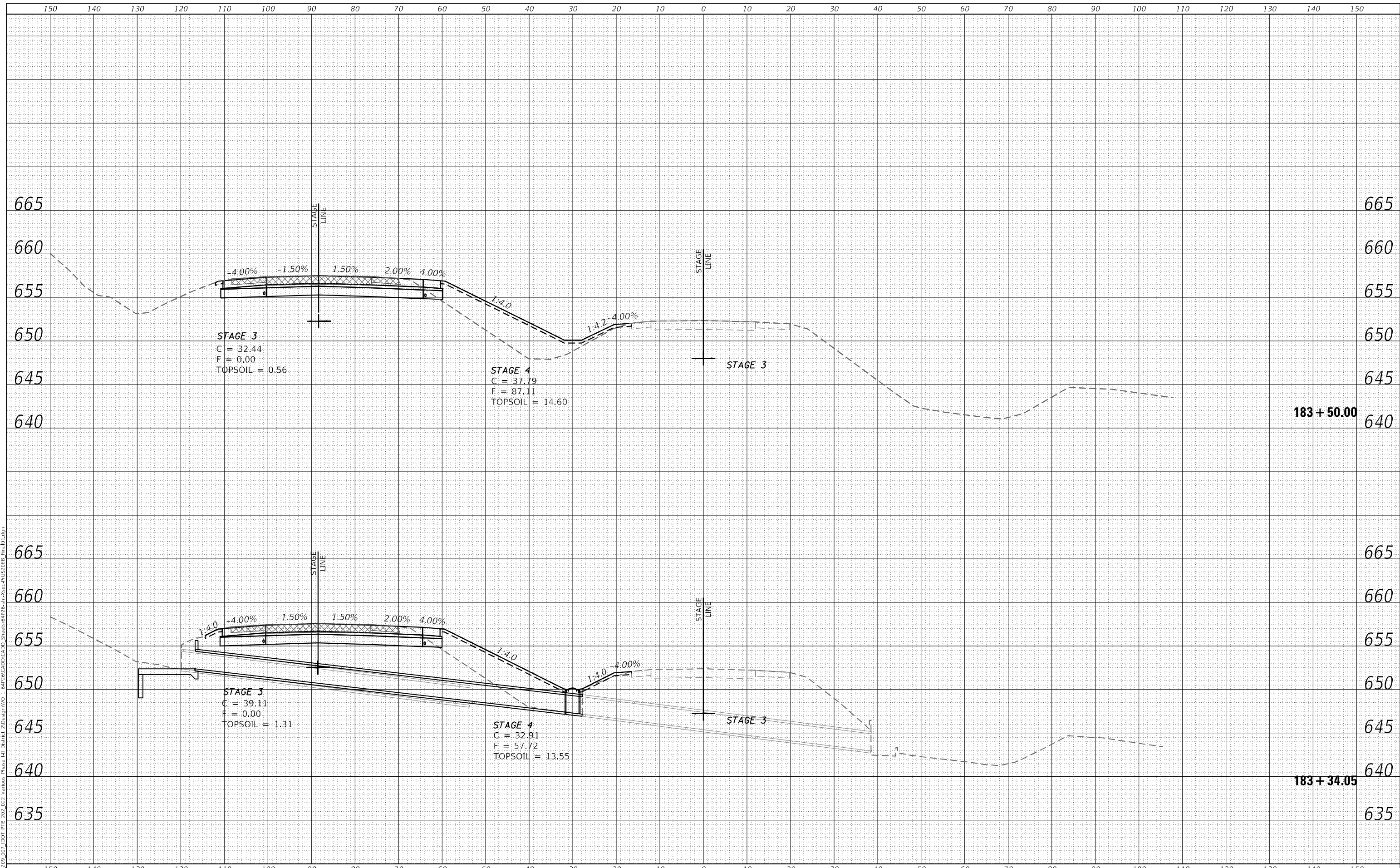
CROSS SECTIONS US ROUTE 20 MAINLINE			
SCALE: 20,0000' / in.	SHEET 126	OF 266 SHEETS	STA. 183+00.00 TO STA. 183+25.00

F.A.P. RTE. 301	SECTION 43N	COUNTY JO DAVIESS	TOTAL SHEETS 628	SHEET NO. 488
CONTRACT NO. 64P26				
ILLINOIS FED. AID PROJECT				

DATE	
BY	
FINAL SURVEY	SURVEYED
NOTE BOOK	PLOTTED
NO.	TEMPLATE
	AREAS CHECKED
	AREAS CHECKED

DATE	
BY	
ORIGINAL SURVEY	SURVEYED
NOTE BOOK	PLOTTED
NO.	TEMPLATE
	AREAS CHECKED
	AREAS CHECKED

USER: jdcv
 MODEL: XS_SHEET_Template_model_name_27
 FILE NAME: P:\09_001_P18_202_022_Vardiac Phase I\183+34.05\183+34.05-XS-XSEC-PLUS\05050 Final.dwg



PLOT DRIVER =	pdfNOLAYERColor.plt	DESIGNED -	MM	REVISED -	
PEN TABLE =	D264P26-PSE.tbl	DRAWN -	MMC	REVISED -	
PLOT SCALE =	20,0000 * / in.	CHECKED -	JWD	REVISED -	
PLOT DATE =	12/7/2023 2:13:09 PM	DATE -	12/08/2023	REVISED -	

STATE OF ILLINOIS
 DEPARTMENT OF TRANSPORTATION

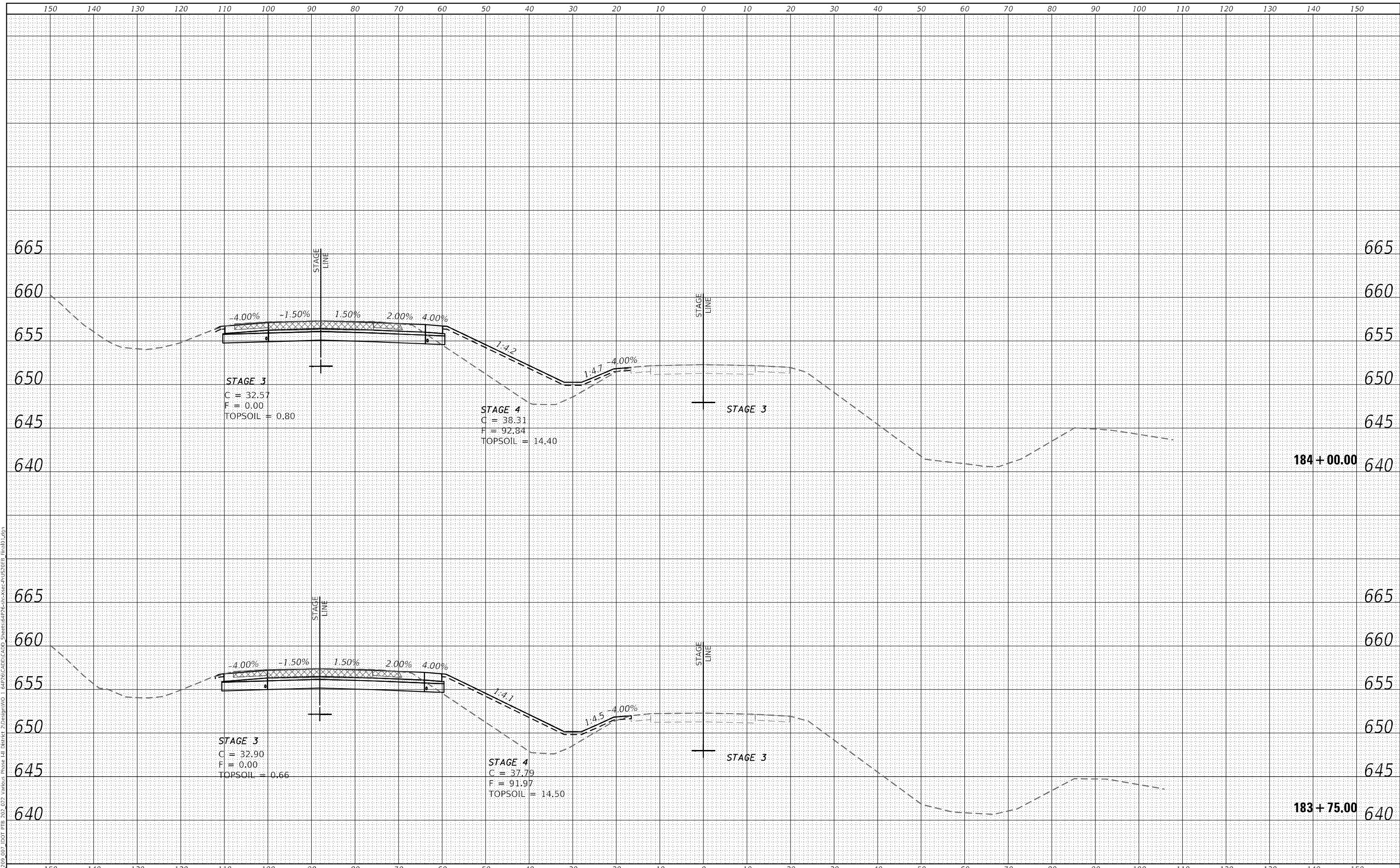
CROSS SECTIONS			
US ROUTE 20 MAINLINE			
SCALE: 20,0000 ' / in.	SHEET 127	OF 266 SHEETS	STA. 183+34.05 TO STA. 183+50.00

F.A.P. RTE.	SECTION	COUNTY	TOTAL SHEETS	SHEET NO.
301	43N	JO DAVIESS	628	489
				CONTRACT NO. 64P26
				ILLINOIS FED. AID PROJECT

DATE	
BY	
FINAL SURVEY	SURVEYED
NOTE BOOK	PLOTTED
NO.	TEMPLATE
	AREAS CHECKED
	AREAS CHECKED

DATE	
BY	
ORIGINAL SURVEY	SURVEYED
NOTE BOOK	PLOTTED
NO.	TEMPLATE
	AREAS CHECKED
	AREAS CHECKED

USER: dovc
 MODEL: XS_SHEET_Template_model_name_28
 FILE NAME: PLOT_209_807_001_P18_202_022_Vardiac Phase I-II_Divertir 2D.dwg | 64P26-CADD-CADD_Sheets\64P26-31-XSec-PLUS\05056_Final01.dgn



PLOT DRIVER =	pdfNOLayerColor.plt	DESIGNED -	MM	REVISED -	
PEN TABLE =	D264P26-PSE.tbl	DRAWN -	MMC	REVISED -	
PLOT SCALE =	20,0000 ' / in.	CHECKED -	JWD	REVISED -	
PLOT DATE =	12/7/2023 2:13:09 PM	DATE -	12/08/2023	REVISED -	

STATE OF ILLINOIS
 DEPARTMENT OF TRANSPORTATION

CROSS SECTIONS
 US ROUTE 20 MAINLINE

SCALE: 20,0000 ' / in. SHEET 128 OF 266 SHEETS STA. 183+75.00 TO STA. 184+00.00

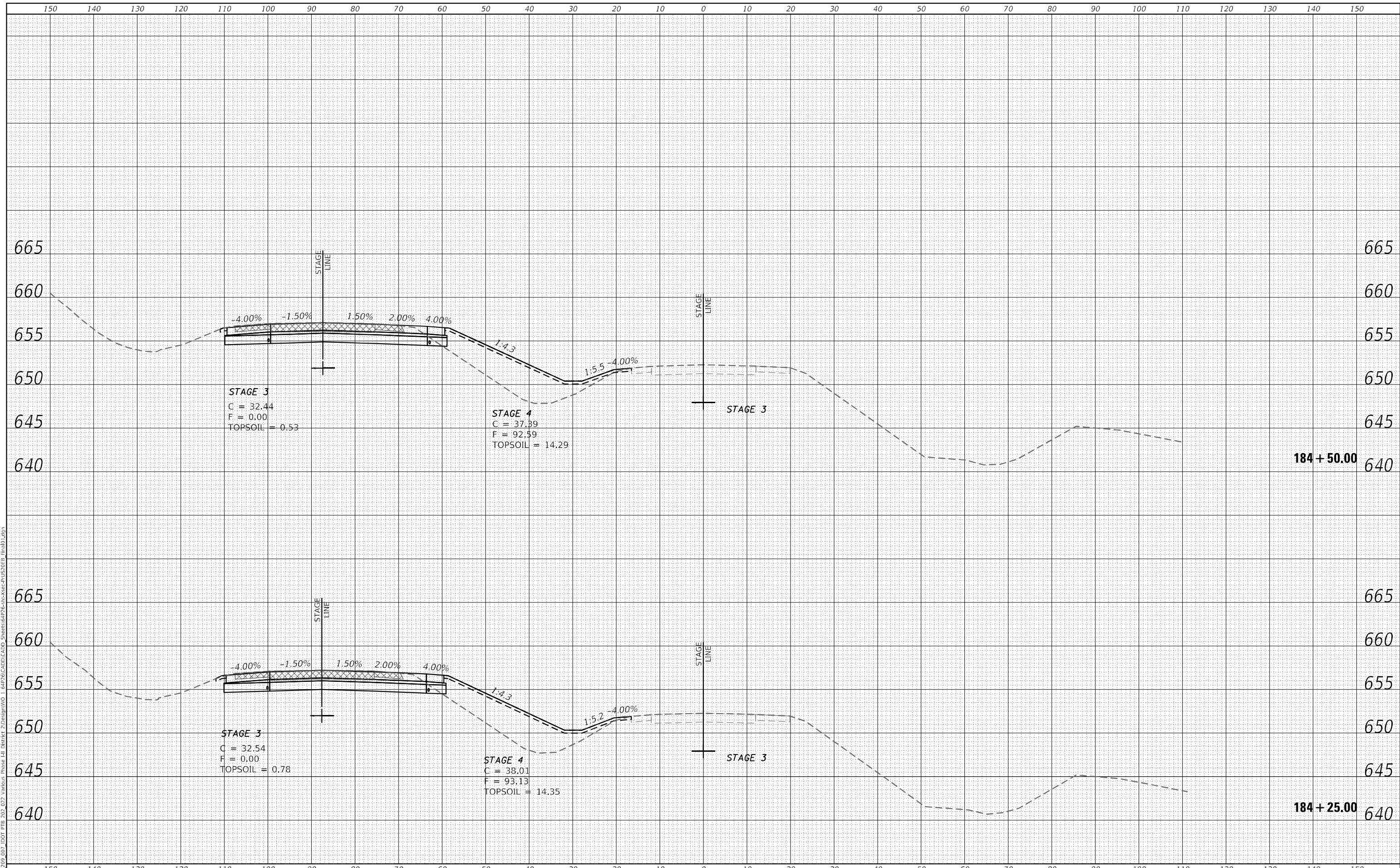
F.A.P. RTE.	SECTION	COUNTY	TOTAL SHEETS	SHEET NO.
301	43N	JO DAVIESS	628	490
			CONTRACT NO. 64P26	

ILLINOIS FED. AID PROJECT

DATE	
BY	
FINAL SURVEY	SURVEYED
NOTE BOOK	PLOTTED
NO.	TEMPLATE
	AREAS CHECKED
	AREAS CHECKED

DATE	
BY	
ORIGINAL SURVEY	SURVEYED
NOTE BOOK	PLOTTED
NO.	TEMPLATE
	AREAS CHECKED
	AREAS CHECKED

USER: dave
 MODEL: XS_SHEET_Template_model_name_29
 FILE NAME: PLOT_209_001_P18_202_022_Vardius Phase III Diverter 2D.dwg
 64P26-CADD-CADD_Sheets(64P26-31-XSS-PLUS)065_Final01.dgn



PLOT DRIVER =	pdfNOLAYERcolor.plt.cfg	DESIGNED -	MM	REVISED -	
PEN TABLE =	D264P26-PSE.tbl	DRAWN -	MMC	REVISED -	
PLOT SCALE =	20,0000 ' / in.	CHECKED -	JWD	REVISED -	
PLOT DATE =	12/7/2023 2:13:10 PM	DATE -	12/08/2023	REVISED -	

STATE OF ILLINOIS
 DEPARTMENT OF TRANSPORTATION

CROSS SECTIONS
 US ROUTE 20 MAINLINE

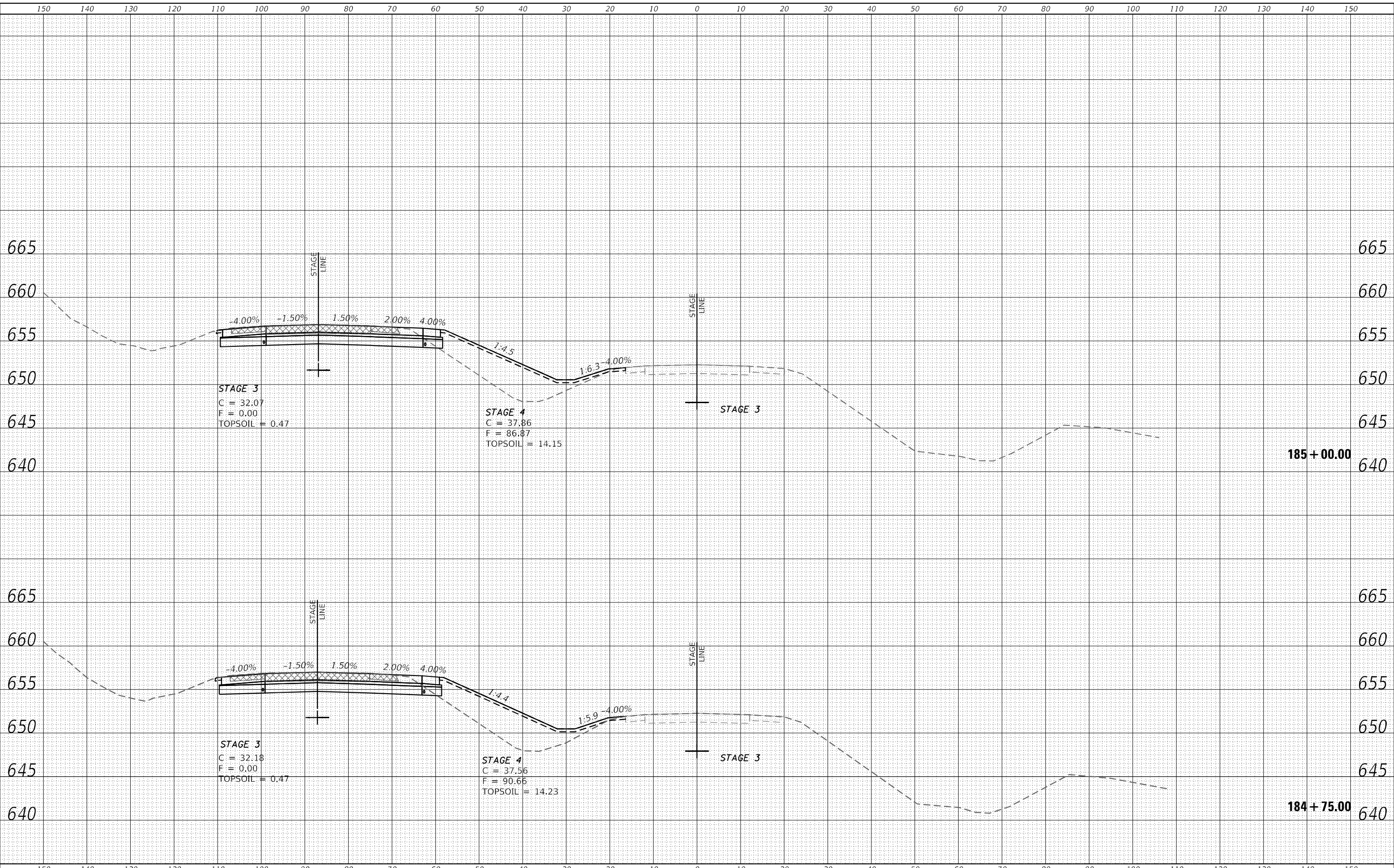
SCALE: 20,0000 ' / in. SHEET 129 OF 266 SHEETS STA. 184+25.00 TO STA. 184+50.00

F.A.P. RTE.	SECTION	COUNTY	TOTAL SHEETS	SHEET NO.
301	43N	JO DAVIESS	628	491
			CONTRACT NO. 64P26	
ILLINOIS FED. AID PROJECT				

DATE	
BY	
FINAL SURVEY	SURVEYED
NOTE BOOK	PLOTTED
NO.	TEMPLATE
	AREAS CHECKED
	AREAS CHECKED

DATE	
BY	
ORIGINAL SURVEY	SURVEYED
NOTE BOOK	PLOTTED
NO.	TEMPLATE
	AREAS CHECKED
	AREAS CHECKED

USER: 30vc
 MODEL: XS_SHEET_Template_model_name_30
 FILE NAME: P:\09_007_001_P18_202_022_Vardick_Phase III_Divertor_2\Drawings\644P26-CADD-C&D_Sheets\644P26-3N-XSec-PLUS\5065_Final01.dgn



PLOT DRIVER =	pdfNOLAYERcolor.plt
PEN TABLE =	D264P26-PSE.tbl
PLOT SCALE =	20,0000 * / in.
PLOT DATE =	12/7/2023 2:13:10 PM

DESIGNED -	MM
DRAWN -	MMC
CHECKED -	JWD
DATE -	12/08/2023

REVISED -	
REVISED -	
REVISED -	
REVISED -	

STATE OF ILLINOIS
 DEPARTMENT OF TRANSPORTATION

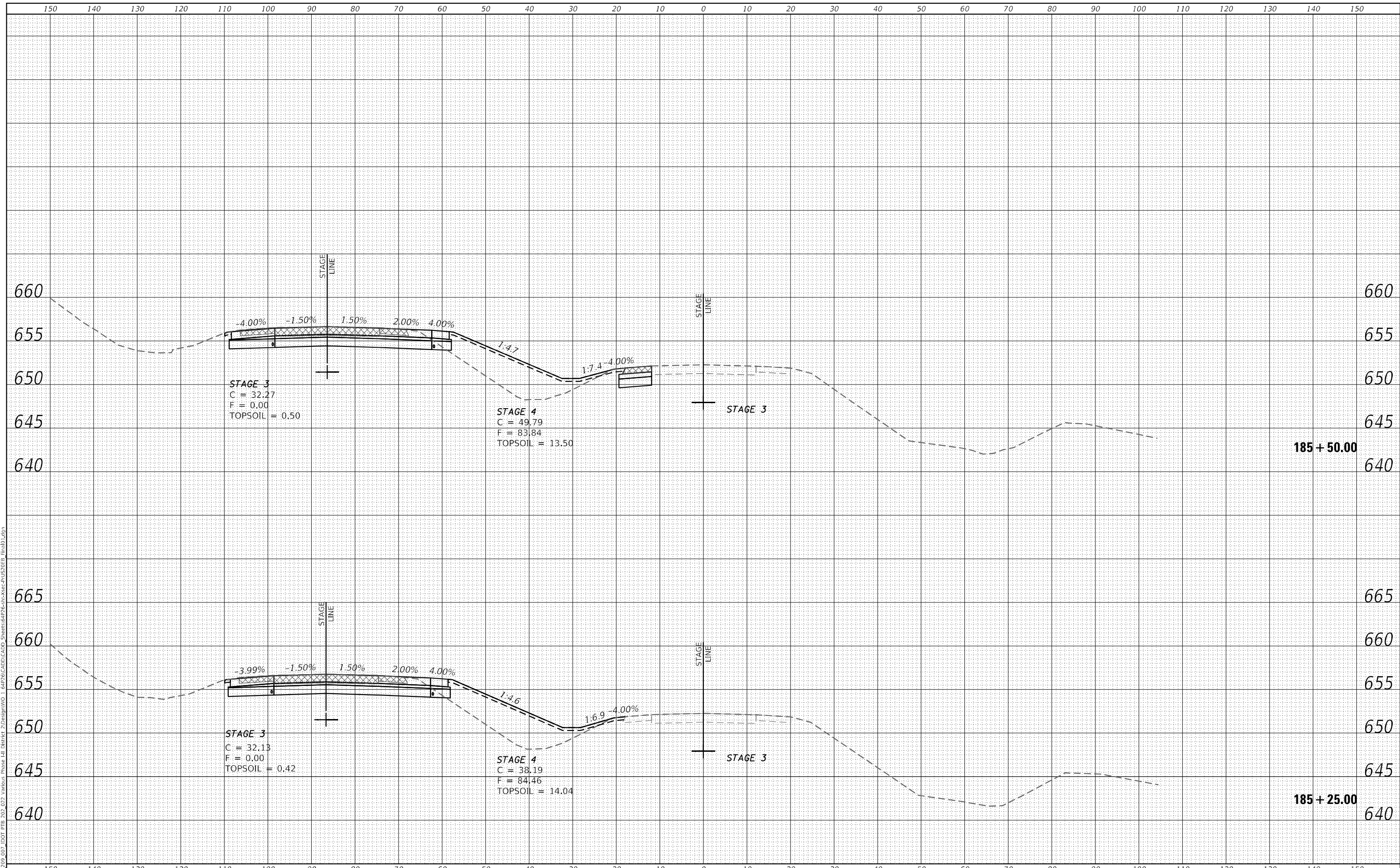
CROSS SECTIONS US ROUTE 20 MAINLINE			
SCALE: 20,0000 ' / in.	SHEET 130	OF 266 SHEETS	STA. 184+75.00 TO STA. 185+00.00

F.A.P. RTE.	SECTION	COUNTY	TOTAL SHEETS	SHEET NO.
301	43N	JO DAVIESS	628	492
				CONTRACT NO. 64P26
				ILLINOIS FED. AID PROJECT

DATE	
BY	
FINAL SURVEY	SURVEYED
NOTE BOOK	PLOTTED
NO.	TEMPLATE
	AREAS CHECKED
	AREAS CHECKED

DATE	
BY	
ORIGINAL SURVEY	SURVEYED
NOTE BOOK	PLOTTED
NO.	TEMPLATE
	AREAS CHECKED
	AREAS CHECKED

USER: dave
 MODEL: XS_SHEET_Template_model_name_3
 FILE NAME: P:\09_007_001_P18_202_022_Vardiac Phase I\11-Driver 2\Design\WG 1 64P26\CADD\CADD_Sheets\64P26-XS-XS-PLUS\065_Final01.dgn



PLOT DRIVER =	pdf\NOLAYERColor.plt\cfg	DESIGNED -	MM	REVISED -	
PEN TABLE =	D264P26-PSE.tbl	DRAWN -	MMC	REVISED -	
PLOT SCALE =	20,0000 * / in.	CHECKED -	JWD	REVISED -	
PLOT DATE =	12/7/2023 2:13:10 PM	DATE -	12/08/2023	REVISED -	

STATE OF ILLINOIS
 DEPARTMENT OF TRANSPORTATION

CROSS SECTIONS
 US ROUTE 20 MAINLINE

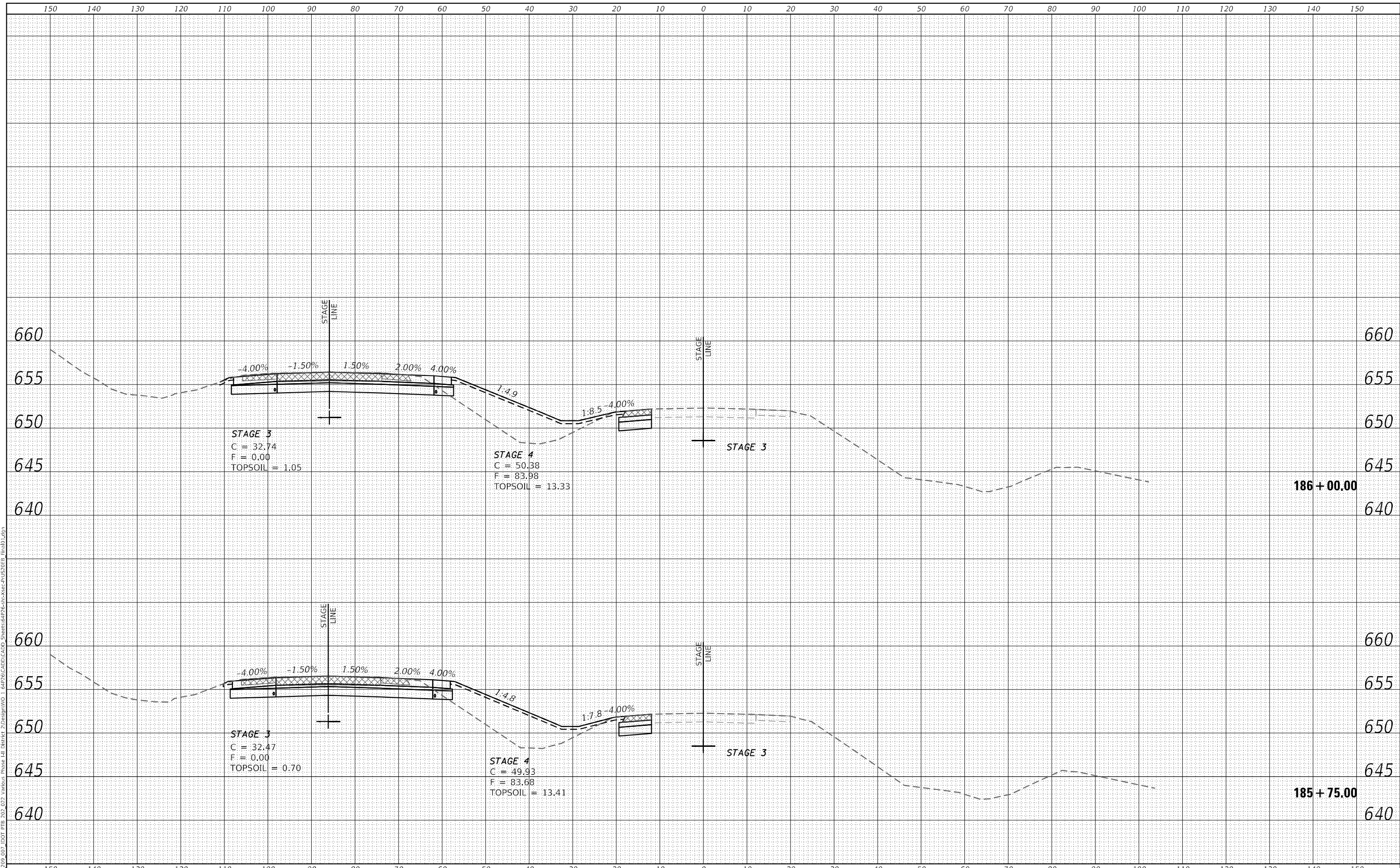
SCALE: 20,0000 ' / in. SHEET 131 OF 266 SHEETS STA. 185+25.00 TO STA. 185+50.00

F.A.P. RTE.	SECTION	COUNTY	TOTAL SHEETS	SHEET NO.
301	43N	JO DAVIESS	628	493
				CONTRACT NO. 64P26
ILLINOIS FED. AID PROJECT				

DATE	
BY	
FINAL SURVEY	SURVEYED
NOTE BOOK	PLOTTED
NO.	TEMPLATE
	AREAS CHECKED
	AREAS CHECKED

DATE	
BY	
ORIGINAL SURVEY	SURVEYED
NOTE BOOK	PLOTTED
NO.	TEMPLATE
	AREAS CHECKED
	AREAS CHECKED

USER: 30vc
 MODEL: XS_SHEET_Template.mxd
 FILE NAME: P:\03_001_P15_022_Vardick_Phase III_Divertir_2\Drawings\184P26-CADD-C&D_Sheets\4P26-31-XSec-PhUS\0505_1.mxd



PLOT DRIVER =	pdf\NOLAYERColor.plt
PEN TABLE =	D264P26-PSE.tbl
PLOT SCALE =	20,0000' / in.
PLOT DATE =	12/7/2023 2:13:11 PM

DESIGNED -	MM
DRAWN -	MMC
CHECKED -	JWD
DATE -	12/08/2023

REVISED -	
REVISED -	
REVISED -	
REVISED -	

STATE OF ILLINOIS
 DEPARTMENT OF TRANSPORTATION

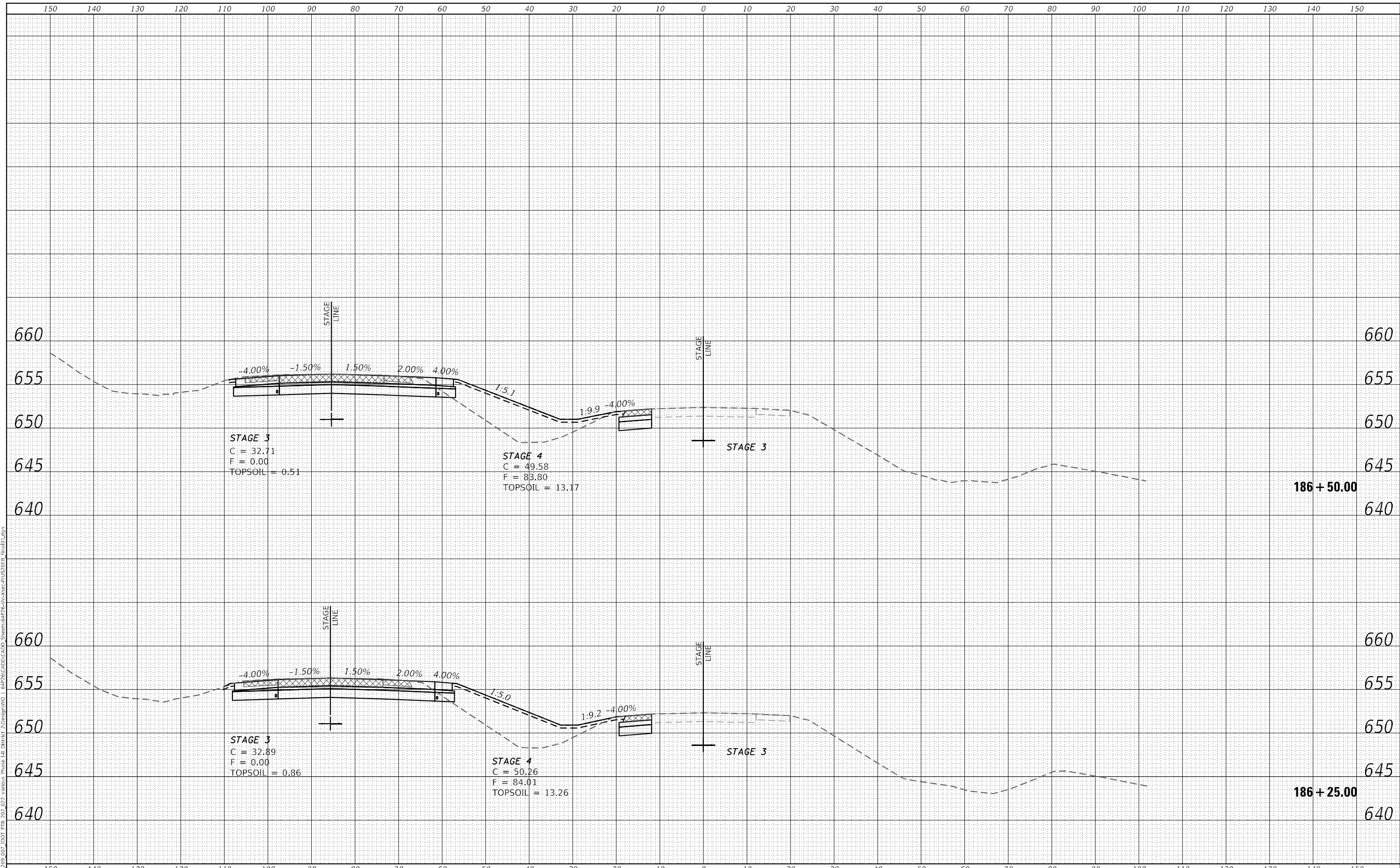
CROSS SECTIONS			
US ROUTE 20 MAINLINE			
SCALE: 20,0000' / in.	SHEET 132	OF 266 SHEETS	STA. 185+75.00 TO STA. 186+00.00

F.A.P. RTE.	SECTION	COUNTY	TOTAL SHEETS	SHEET NO.
301	43N	JO DAVIESS	628	494
				CONTRACT NO. 64P26
				ILLINOIS FED. AID PROJECT

DATE	
BY	
FINAL SURVEY	SURVEYED
NOTE BOOK	PLOTTED
NO.	TEMPLATE
	AREAS CHECKED
	AREAS CHECKED

DATE	
BY	
ORIGINAL SURVEY	SURVEYED
NOTE BOOK	PLOTTED
NO.	TEMPLATE
	AREAS CHECKED
	AREAS CHECKED

USER: kove
 MODEL: XS_SHEET_Template_model_name_33
 FILE NAME: P:\09_007_001_P18_202_022_Vardiac Phase I\1\Bentley\2\Drawings\1_64P26\CADD\CADD_Sheets\64P26-XS-XS-PLUS\065_Final01.dgn



PLOT DRIVER = pdfNOLAYERcolor.plt	DESIGNED - MM	REVISED -
PEN TABLE = D264P26-PSE.tbl	DRAWN - MMC	REVISED -
PLOT SCALE = 20,0000 ' / in.	CHECKED - JWD	REVISED -
PLOT DATE = 12/7/2023 2:13:11 PM	DATE - 12/08/2023	REVISED -

STATE OF ILLINOIS
 DEPARTMENT OF TRANSPORTATION

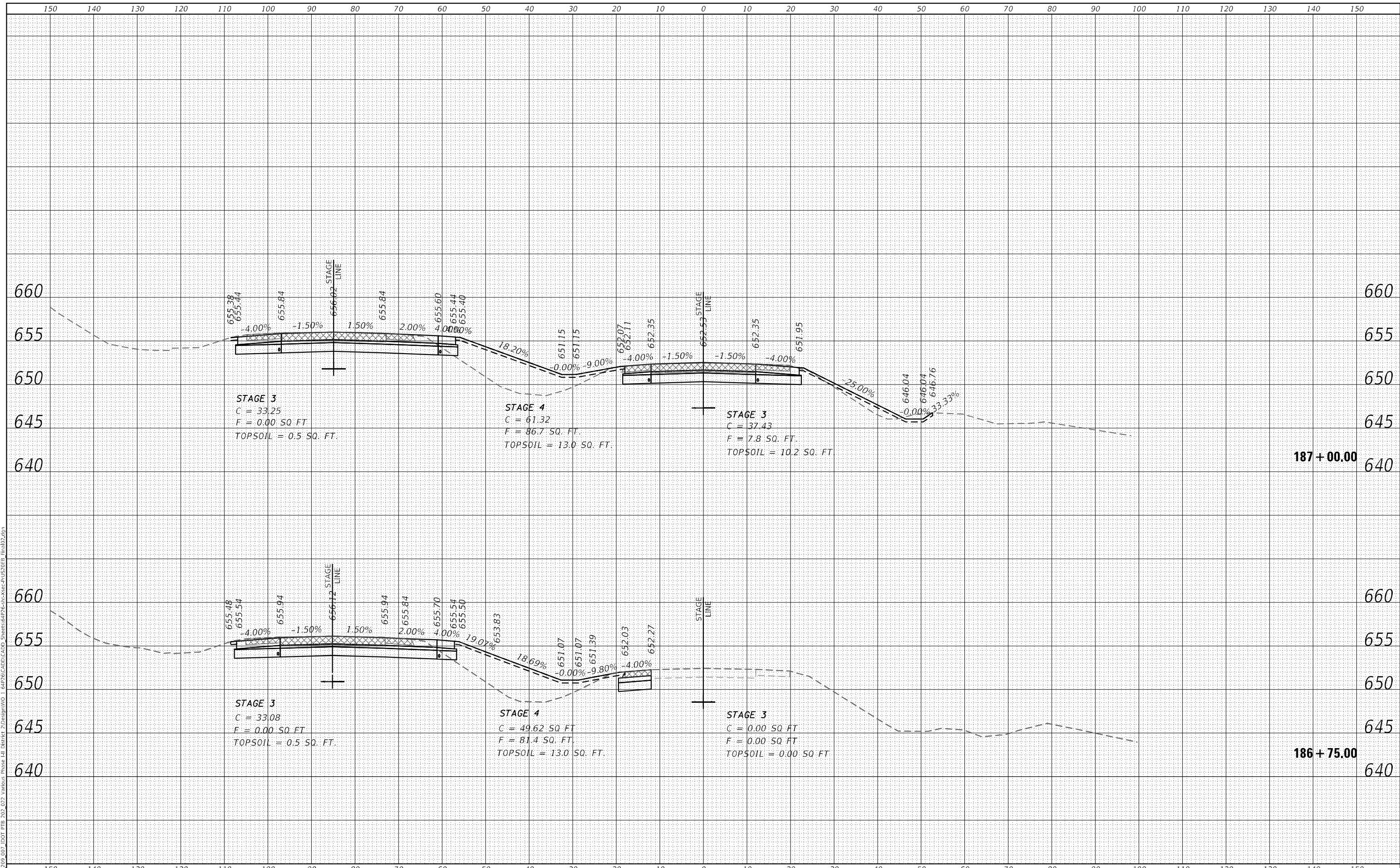
CROSS SECTIONS US ROUTE 20 MAINLINE			
SCALE: 20,0000 ' / in.	SHEET 133	OF 266 SHEETS	STA. 186+25.00 TO STA. 186+50.00

F.A.P. RTE. 301	SECTION 43N	COUNTY JO DAVIESS	TOTAL SHEETS 628	SHEET NO. 495
			CONTRACT NO. 64P26	
ILLINOIS FED. AID PROJECT				

DATE	
BY	
FINAL SURVEY	SURVEYED
NOTE BOOK	PLOTTED
NO.	TEMPLATE
	AREAS CHECKED

DATE	
BY	
ORIGINAL SURVEY	SURVEYED
NOTE BOOK	PLOTTED
NO.	TEMPLATE
	AREAS CHECKED

USER: 30vc
 MODEL: XS_SHEET_Template.dwg
 FILE NAME: P:\03_007_001_P18_202_022_Vardick_Phase III_Divertor_2\Design\WG 1 64P26\CADD\CADD_Sheets\64P26-XS-XS-PLUS\0505_64P26.dgn



PLOT DRIVER =	pdf\NOLAYERColor.plt
PEN TABLE =	D264P26-PSE.tbl
PLOT SCALE =	20,0000 * / in.
PLOT DATE =	12/7/2023 2:13:13 PM

DESIGNED -	MM
DRAWN -	MMC
CHECKED -	JWD
DATE -	12/08/2023

REVISED -	
REVISED -	
REVISED -	
REVISED -	

**STATE OF ILLINOIS
DEPARTMENT OF TRANSPORTATION**

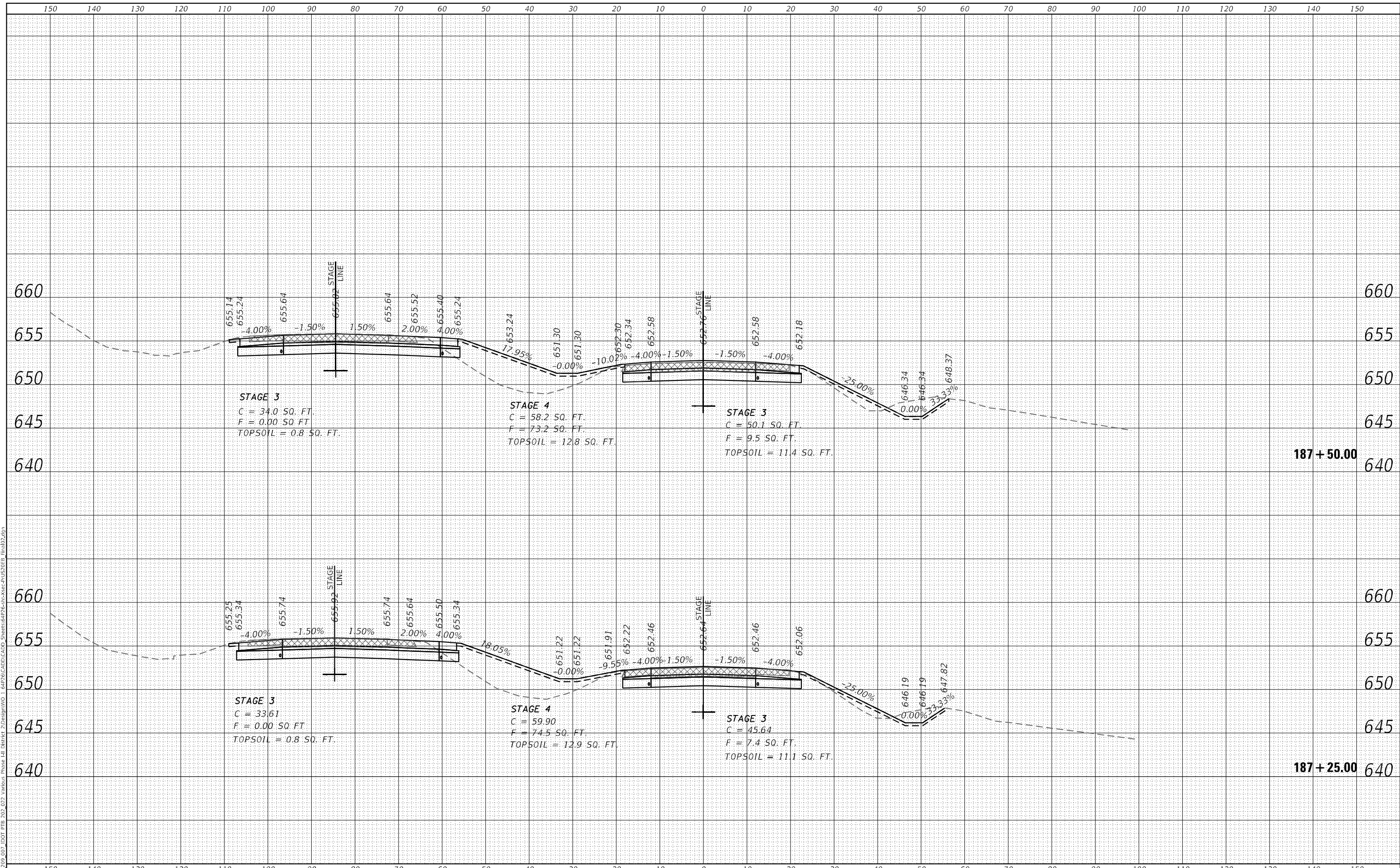
CROSS SECTIONS US ROUTE 20 MAINLINE			
SCALE: 20,0000 ' / in.	SHEET 134	OF 266 SHEETS	STA. 186+75.00 TO STA. 187+00.00

F.A.P. RTE.	SECTION	COUNTY	TOTAL SHEETS	SHEET NO.
301	43N	JO DAVIESS	628	496
				CONTRACT NO. 64P26
				ILLINOIS FED. AID PROJECT

FINAL SURVEY	SURVEYED	DATE
NOTE BOOK	PLOTTED	
NO.	TEMPLATE	
	AREAS CHECKED	

ORIGINAL SURVEY	SURVEYED	DATE
NOTE BOOK	PLOTTED	
NO.	TEMPLATE	
	AREAS CHECKED	

USER: 30vc
 MODEL: XS_SHEET_Template_model_name_2
 FILE NAME: P:\09_007_001_P18_202_022_Vardick_Phase III_Divertor_2\Drawings\184726\CADD\CADD_Sheets\6426-31-XSec-PLUS\05B_Final\02.dgn



PLOT DRIVER = pdfNOLAYERcolor.plt	DESIGNED - MM	REVISED -
PEN TABLE = D264P26-PSE.tbl	DRAWN - MMC	REVISED -
PLOT SCALE = 20,0000 ' / in.	CHECKED - JWD	REVISED -
PLOT DATE = 12/7/2023 2:13:14 PM	DATE - 12/08/2023	REVISED -

**STATE OF ILLINOIS
 DEPARTMENT OF TRANSPORTATION**

**CROSS SECTIONS
 US ROUTE 20 MAINLINE**

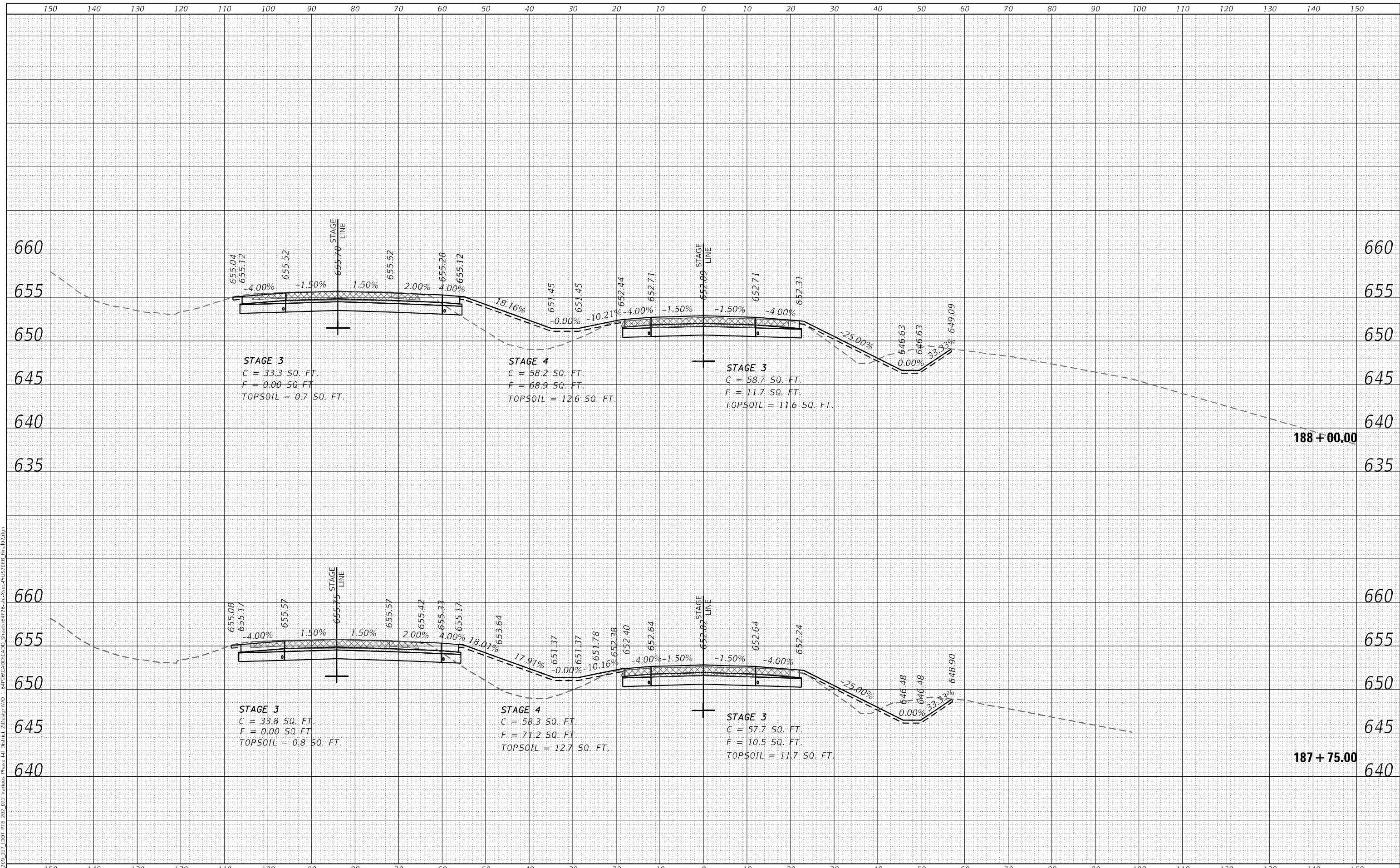
SCALE: 20,0000 ' / in. SHEET 135 OF 266 SHEETS STA. 187+25.00 TO STA. 187+50.00

F.A.P. RTE. 301	SECTION 43N	COUNTY JO DAVIESS	TOTAL SHEETS 628	SHEET NO. 497
			CONTRACT NO. 64P26	
ILLINOIS FED. AID PROJECT				

FINAL SURVEY	SURVEYED	DATE
NOTE BOOK	PLOTTED	
NO.	TEMPLATE	
	AREAS CHECKED	

ORIGINAL SURVEY	SURVEYED	DATE
NOTE BOOK	PLOTTED	
NO.	TEMPLATE	
	AREAS CHECKED	

USER: jdoe
 MODEL: XS_SHEET_Template3_model_name_3
 FILE NAME: P:\09_007_001_P18_202_022_Vardick_Phase III_Divertor_2\Drawings\184726\CADD\CADD_Sheets\64726-31-XSec-PLUS\0565_Final\02.dgn



PLOT DRIVER = pdfNOLAYERcolor.plt	DESIGNED - MM	REVISED -
PEN TABLE = D264P26-PSE.tbl	DRAWN - MMC	REVISED -
PLOT SCALE = 20,0000 * / in.	CHECKED - JWD	REVISED -
PLOT DATE = 12/7/2023 2:13:14 PM	DATE - 12/08/2023	REVISED -

**STATE OF ILLINOIS
DEPARTMENT OF TRANSPORTATION**

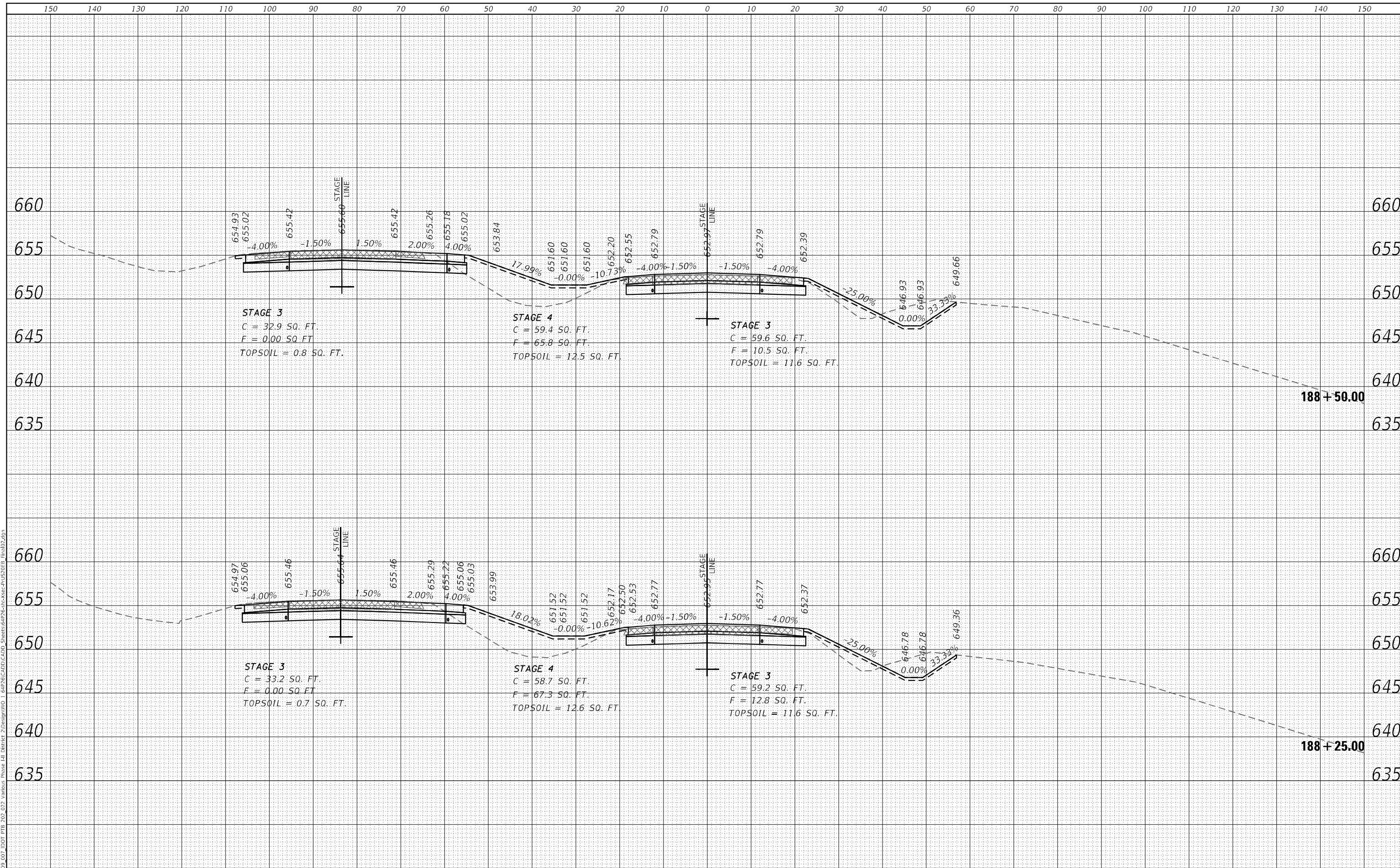
CROSS SECTIONS US ROUTE 20 MAINLINE			
SCALE: 20,0000 ' / in.	SHEET 136	OF 266 SHEETS	STA. 187+75.00 TO STA. 188+00.00

F.A.P. RTE. 301	SECTION 43N	COUNTY JO DAVIESS	TOTAL SHEETS 628	SHEET NO. 498
			CONTRACT NO. 64P26	
ILLINOIS FED. AID PROJECT				

DATE	
BY	
FINAL SURVEY	SURVEYED
NOTE BOOK	PLOTTED
NO.	TEMPLATE
	AREAS CHECKED

DATE	
BY	
ORIGINAL SURVEY	SURVEYED
NOTE BOOK	PLOTTED
NO.	TEMPLATE
	AREAS CHECKED

USER: jdcv
 MODEL: XS_SHEET_Template_model_name_4
 FILE NAME: P:\09_007_001_P18_202_022_Vardick_Phase III_Divertor_2\Drawings\184P26\CADD\CADD_Sheets\418P26-31-XSec-Ph3US05056_Final02.dgn



PLOT DRIVER = pdfNOLAYERcolor.pltcf	DESIGNED - MM	REVISED -
PEN TABLE = D264P26-PSE.tbl	DRAWN - MMC	REVISED -
PLOT SCALE = 20,0000 ' / in.	CHECKED - JWD	REVISED -
PLOT DATE = 12/7/2023 2:13:15 PM	DATE - 12/08/2023	REVISED -

**STATE OF ILLINOIS
 DEPARTMENT OF TRANSPORTATION**

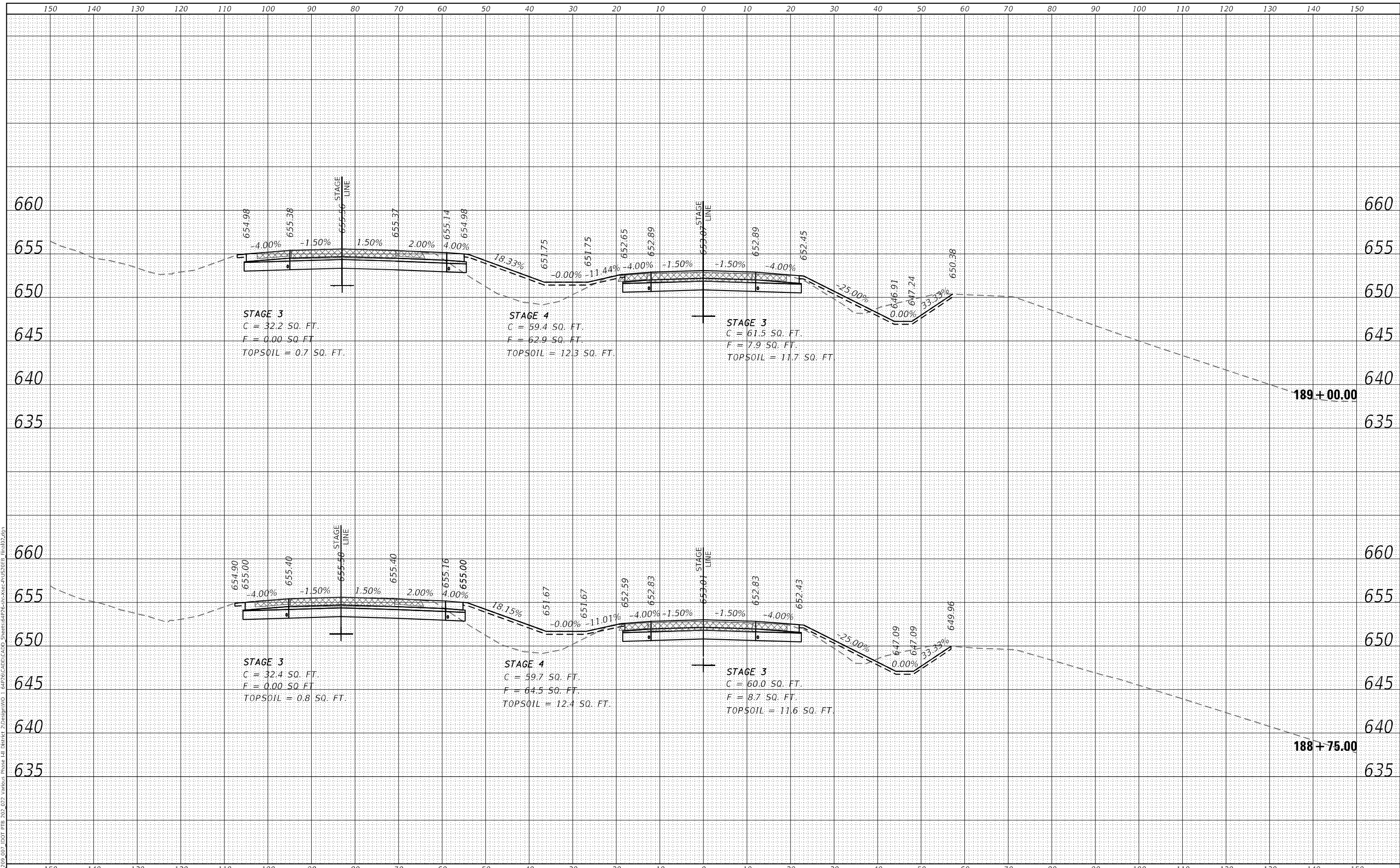
CROSS SECTIONS US ROUTE 20 MAINLINE			
SCALE: 20,0000 ' / in.	SHEET 137	OF 266 SHEETS	STA. 188+25.00 TO STA. 188+50.00

F.A.P. RTE. 301	SECTION 43N	COUNTY JO DAVIESS	TOTAL SHEETS 628	SHEET NO. 499
			CONTRACT NO. 64P26	
ILLINOIS FED. AID PROJECT				

DATE	
BY	
FINAL SURVEY	SURVEYED
NOTE BOOK	PLOTTED
NO.	TEMPLATE
	AREAS CHECKED

DATE	
BY	
ORIGINAL SURVEY	SURVEYED
NOTE BOOK	PLOTTED
NO.	TEMPLATE
	AREAS CHECKED

USER: r3vc
 MODEL: XS_SHEET_Template_model_name_5
 FILE NAME: P:\09_007_001_P18_202_022_Vardick_Phase III_Divertor_2\Design\WG 1 64P26\CADD\CADD_Sheets\64P26-31-XSec-Ph3\US05B_Final02.dgn



PLOT DRIVER = pdfNOLAYERcolor.plt.cfg	DESIGNED - MM	REVISED -
PEN TABLE = D264P26-PSE.tbl	DRAWN - MMC	REVISED -
PLOT SCALE = 20,0000 ' / in.	CHECKED - JWD	REVISED -
PLOT DATE = 12/7/2023 2:13:15 PM	DATE - 12/08/2023	REVISED -

**STATE OF ILLINOIS
DEPARTMENT OF TRANSPORTATION**

CROSS SECTIONS US ROUTE 20 MAINLINE			
SCALE: 20,0000 ' / in.	SHEET 138	OF 266 SHEETS	STA. 188+75.00 TO STA. 189+00.00

F.A.P. RTE. 301	SECTION 43N	COUNTY JO DAVISS	TOTAL SHEETS 628	SHEET NO. 500
			CONTRACT NO. 64P26	
ILLINOIS FED. AID PROJECT				