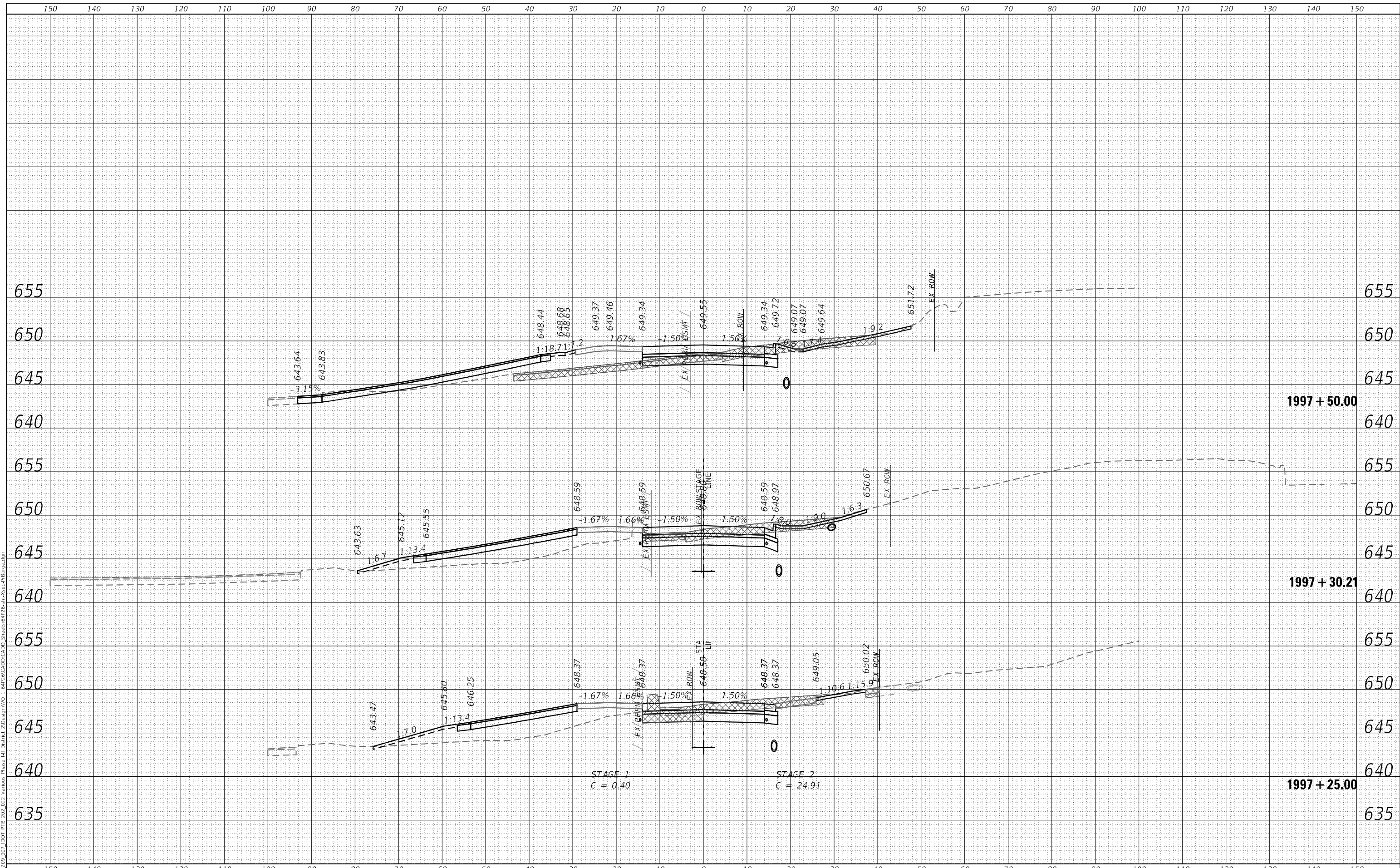


FINAL SURVEY NO.	SURVEYED	DATE
NOTE BOOK	PLOTTED	
AREAS CHECKED	TEMPLATE	
	AREAS CHECKED	

ORIGINAL SURVEY NO.	SURVEYED	DATE
NOTE BOOK	PLOTTED	
AREAS CHECKED	TEMPLATE	
	AREAS CHECKED	

USER: kove
 MODEL: XS_SHEET_Template_model_name_5
 FILE NAME: P:\09_007_001_P18_202_022_Vardiac_Phase III_Divertor_2\Design\WG 1 64P26\CADD\CADD_Sheets\64P26-XS-XS-P18-02.dwg



PLOT DRIVER = pdfNOLAYERcolor.plt	DESIGNED - MM	REVISED -
PEN TABLE = D264P26-PSE.tbl	DRAWN - MMC	REVISED -
PLOT SCALE = 20,0000 ' / in.	CHECKED - JWD	REVISED -
PLOT DATE = 12/7/2023 2:14:24 PM	DATE - 12/08/2023	REVISED -

**STATE OF ILLINOIS
 DEPARTMENT OF TRANSPORTATION**

**CROSS SECTIONS
 BARGE TERMINAL ROAD**

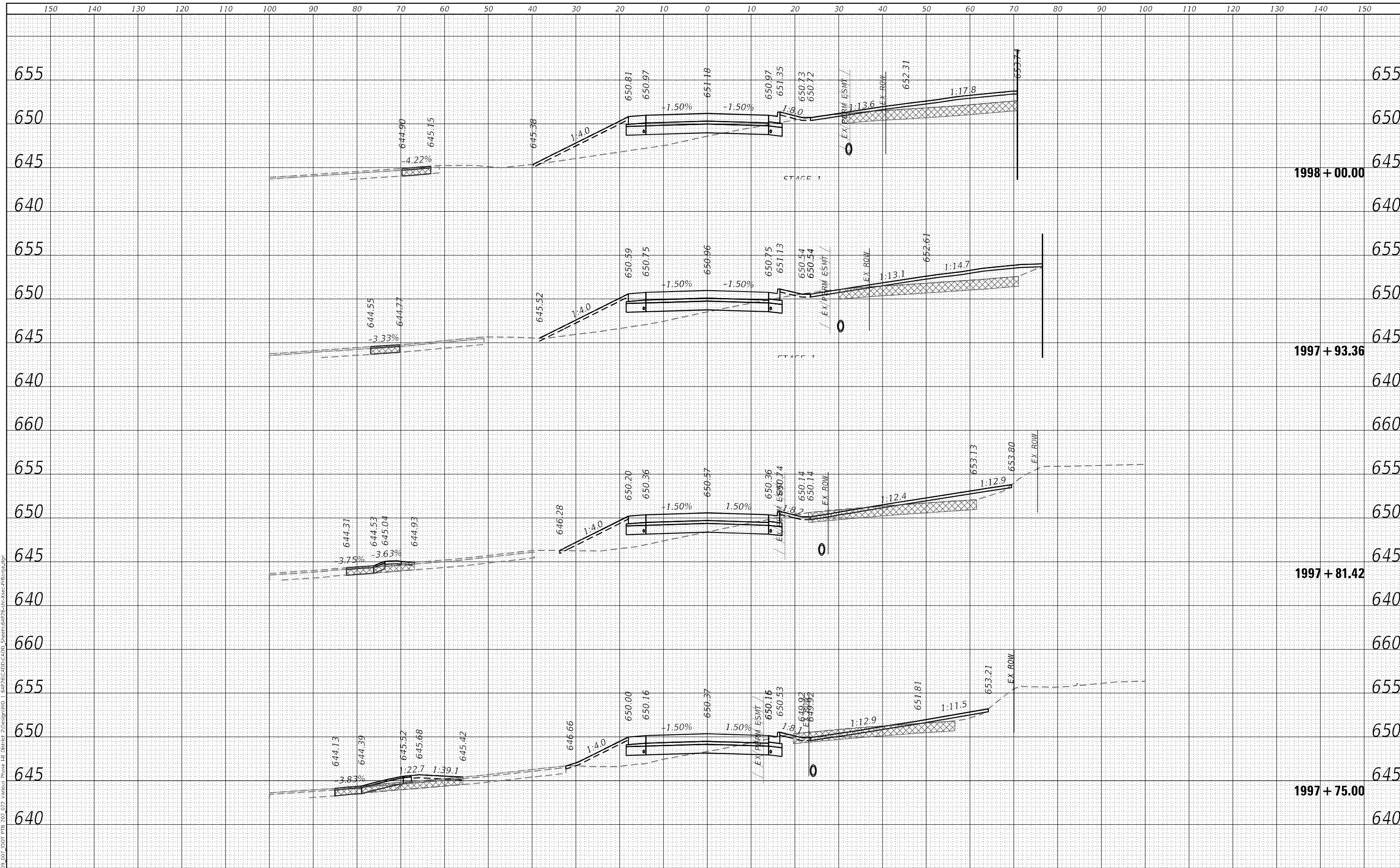
SCALE: 20,0000 ' / in. SHEET 239 OF 266 SHEETS STA. 1997+25.00 TO STA. 1997+50.00

F.A.P. RTE. 301	SECTION 43N	COUNTY JO DAVIENS	TOTAL SHEETS 628	SHEET NO. 601
			CONTRACT NO. 64P26	
ILLINOIS FED. AID PROJECT				

DATE	
BY	
FINAL SURVEY	SURVEYED
NOTE BOOK	PLOTTED
NO.	TEMPLATE
	AREAS CHECKED
	AREAS CHECKED

DATE	
BY	
ORIGINAL SURVEY	SURVEYED
NOTE BOOK	PLOTTED
NO.	TEMPLATE
	AREAS CHECKED
	AREAS CHECKED

USER: r0vc
 MODEL: XS_SHEET_Template_model_name_5
 FILE NAME: P:\03_007_001_P15_202_022_Vardiac Phase III Design\2023\11\44726\CADD\CADD_Sheets\44726-XS-XS-P15-202.dwg



PLOT DRIVER = pdfNOLAYERcolor.plt	DESIGNED - MM	REVISED -
PEN TABLE = D264P26-PSE.tbl	DRAWN - MMC	REVISED -
PLOT SCALE = 20,0000 ' / in.	CHECKED - JWD	REVISED -
PLOT DATE = 12/7/2023 2:14:25 PM	DATE - 12/08/2023	REVISED -

STATE OF ILLINOIS
 DEPARTMENT OF TRANSPORTATION

CROSS SECTIONS
 BARGE TERMINAL ROAD

SCALE: 20,0000 ' / in. SHEET 240 OF 266 SHEETS STA. 1997+75.00 TO STA. 1998+00.00

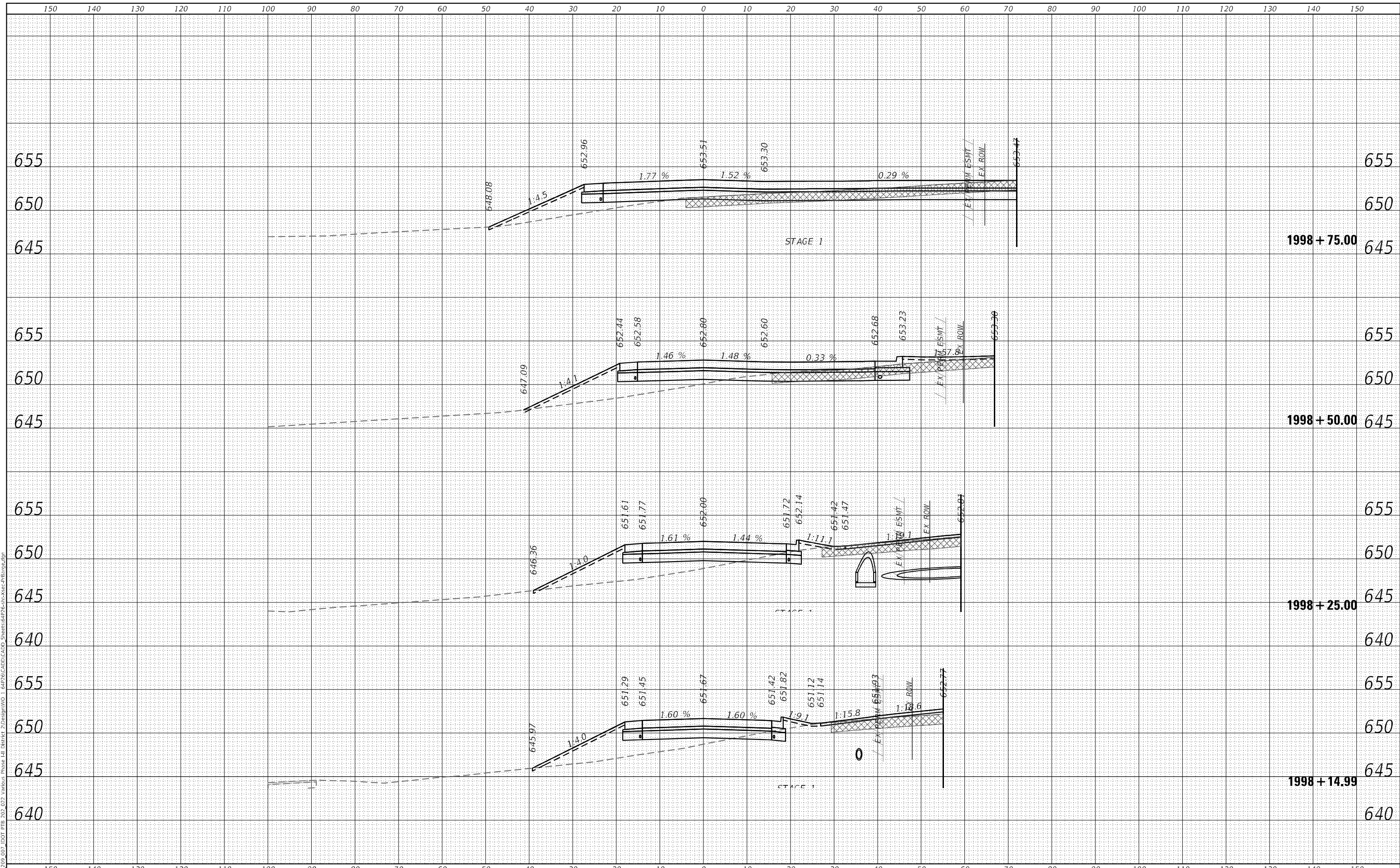
F.A.P. RTE.	SECTION	COUNTY	TOTAL SHEETS	SHEET NO.
301	43N	JO DAVIESS	628	602
			CONTRACT NO. 64P26	

ILLINOIS FED. AID PROJECT

DATE	
BY	
FINAL SURVEY	SURVEYED
NOTE BOOK	PLOTTED
NO.	TEMPLATE
	AREAS CHECKED
	AREAS CHECKED

DATE	
BY	
ORIGINAL SURVEY	SURVEYED
NOTE BOOK	PLOTTED
NO.	TEMPLATE
	AREAS CHECKED
	AREAS CHECKED

USER: r0vc
 MODEL: XS_SHEET_Template7_model_name_7
 FILE NAME: P:\09_007_001_P18_202_022_Various_Phase III Design\2023\11\44726\CADD\CADD_Sheets\44726-31-Xsec-41R02.dwg



PLOT DRIVER = pdfNOLAYERColor.plt	DESIGNED - MM	REVISED -
PEN TABLE = D264P26-PSE.tbl	DRAWN - MMC	REVISED -
PLOT SCALE = 20,0000 ' / in.	CHECKED - JWD	REVISED -
PLOT DATE = 12/7/2023 2:14:25 PM	DATE - 12/08/2023	REVISED -

**STATE OF ILLINOIS
DEPARTMENT OF TRANSPORTATION**

**CROSS SECTIONS
BARGE TERMINAL ROAD**

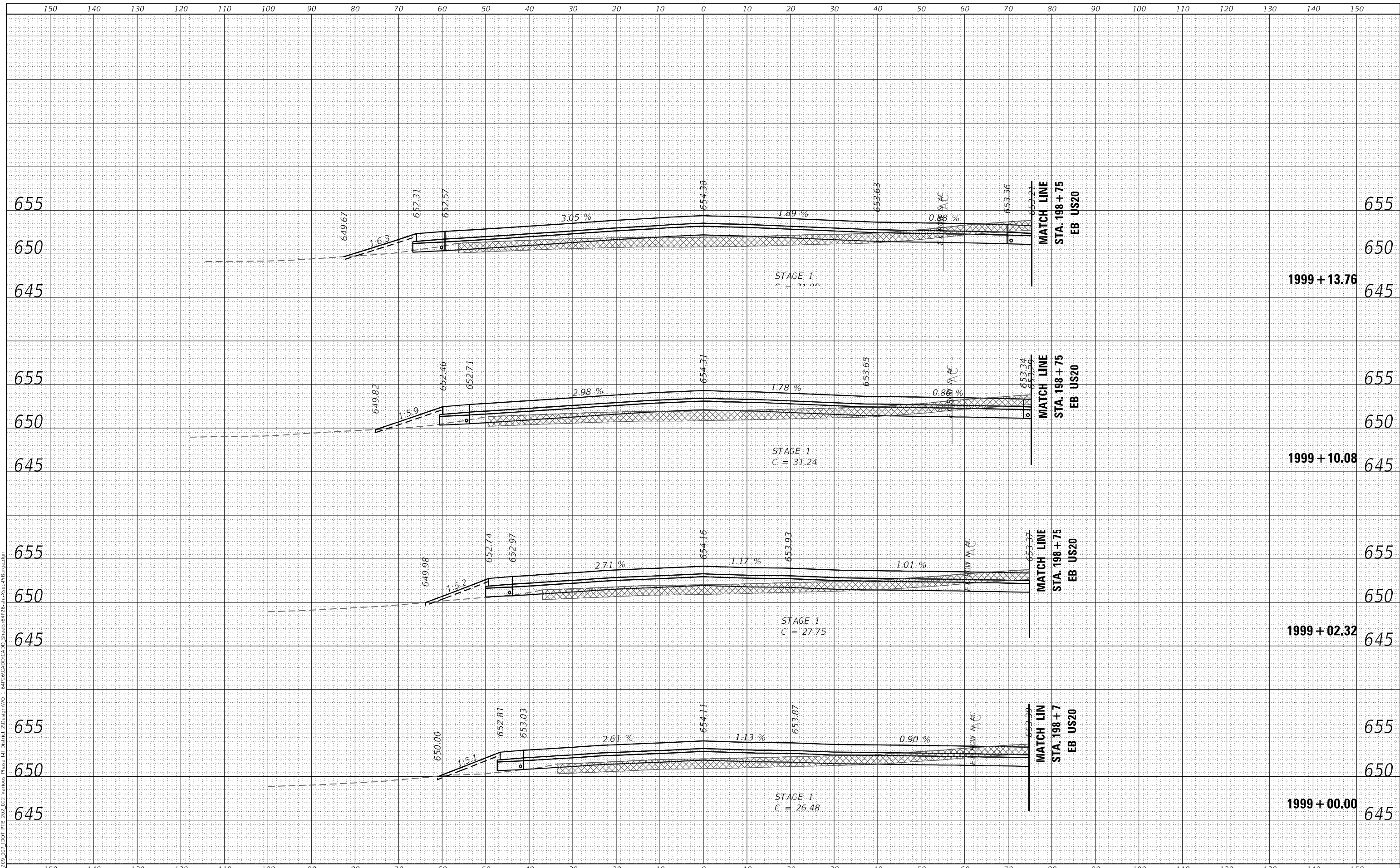
SCALE: 20,0000 ' / in. SHEET 241 OF 266 SHEETS STA. 1998+14.99 TO STA. 1998+75.00

F.A.P. RTE.	SECTION	COUNTY	TOTAL SHEETS	SHEET NO.
301	43N	JO DAVIESS	628	603
				CONTRACT NO. 64P26
				ILLINOIS FED. AID PROJECT

FINAL SURVEY	SURVEYED	DATE
NOTE BOOK	PLOTTED	BY
NO.	TEMPLATE	
	AREAS CHECKED	
	AREAS CHECKED	

ORIGINAL SURVEY	SURVEYED	DATE
NOTE BOOK	PLOTTED	BY
NO.	TEMPLATE	
	AREAS CHECKED	
	AREAS CHECKED	

USER: dave
 MODEL: XS_SHEET_Template3
 FILE NAME: P:\09_001_P18_202_022_Various_Phase_I-II_Division_2\Design\WG_1_6426\CADD\CADD_Sheets\6426-Sub-Xsec-2\Barge.dwg



PLOT DRIVER = pdfNOLayerColor.plt	DESIGNED - MM	REVISED -
PEN TABLE = D264P26-PSE.tbl	DRAWN - MMC	REVISED -
PLOT SCALE = 20,0000 ' / in.	CHECKED - JWD	REVISED -
PLOT DATE = 12/7/2023 2:14:26 PM	DATE - 12/08/2023	REVISED -

STATE OF ILLINOIS
 DEPARTMENT OF TRANSPORTATION

CROSS SECTIONS BARGE TERMINAL ROAD			
SCALE: 20,0000 ' / in.	SHEET 242	OF 266 SHEETS	STA. 1999+00.00 TO STA. 1999+13.76

F.A.P. RTE. 301	SECTION 43N	COUNTY JO DAVIENS	TOTAL SHEETS 628	SHEET NO. 604
			CONTRACT NO. 64P26	
ILLINOIS FED. AID PROJECT				

FINAL SURVEY	SURVEYED
NOTE BOOK	PLOTTED
NO.	AREAS CHECKED
	AREAS CHECKED

ORIGINAL SURVEY	SURVEYED
NOTE BOOK	PLOTTED
NO.	AREAS CHECKED
	AREAS CHECKED



PLOT DRIVER = pdfNOLAYERcolor.plt;cf
 PEN TABLE = D264P26-PSE.tbl
 PLOT SCALE = 20,0000 * / in.
 PLOT DATE = 12/7/2023 2:14:26 PM

DESIGNED - MM
 DRAWN - MMC
 CHECKED - JWD
 DATE - 12/08/2023

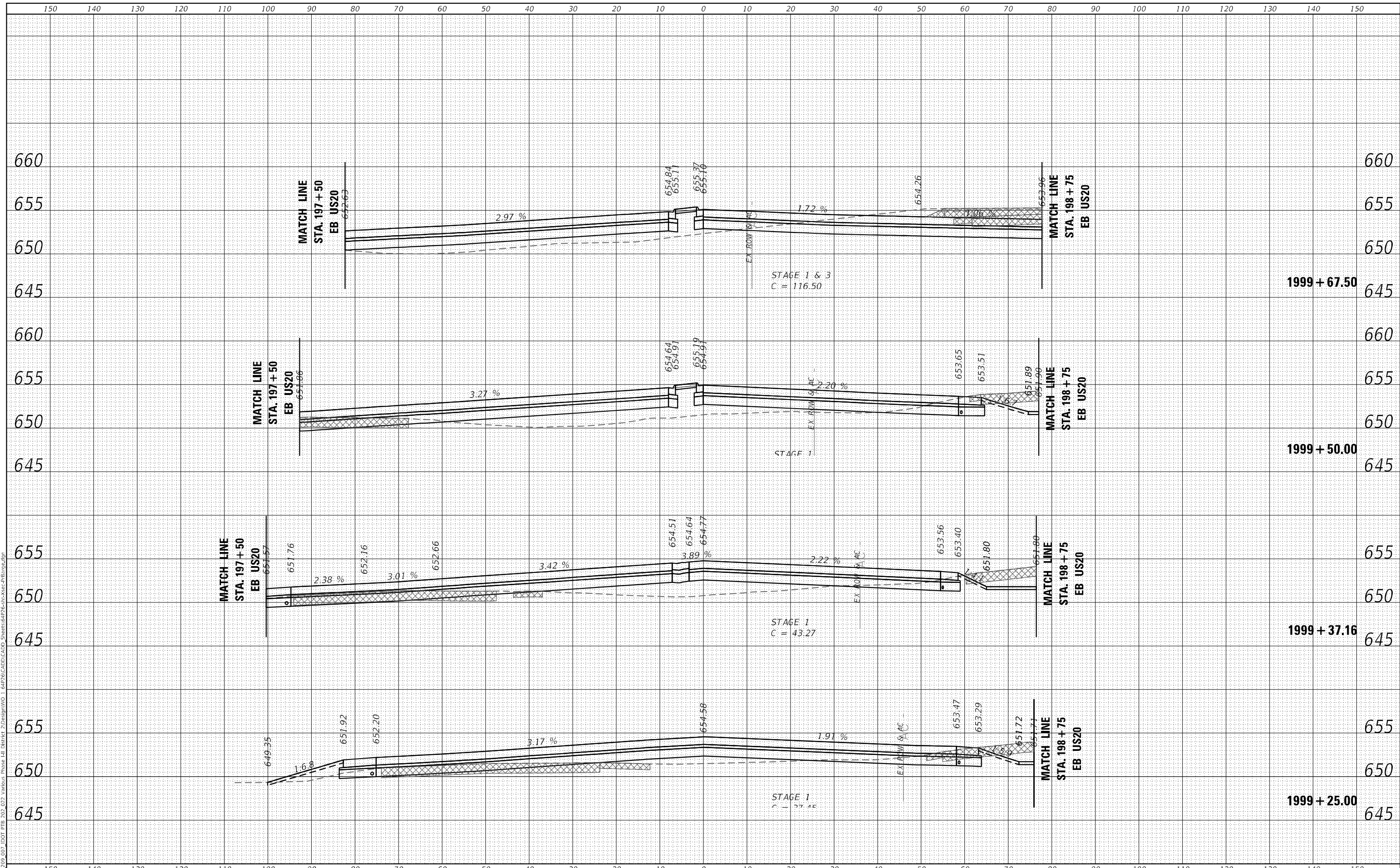
REVISED -
 REVISED -
 REVISED -
 REVISED -

STATE OF ILLINOIS
 DEPARTMENT OF TRANSPORTATION

CROSS SECTIONS
 BARGE TERMINAL ROAD
 SCALE: 20,0000 ' / in. SHEET 243 OF 266 SHEETS STA. 1999+25.00 TO STA. 1999+67.50

F.A.P. RTE.	SECTION	COUNTY	TOTAL SHEETS	SHEET NO.
301	43N	JO DAVIESS	628	605
			CONTRACT NO. 64P26	

ILLINOIS FED. AID PROJECT

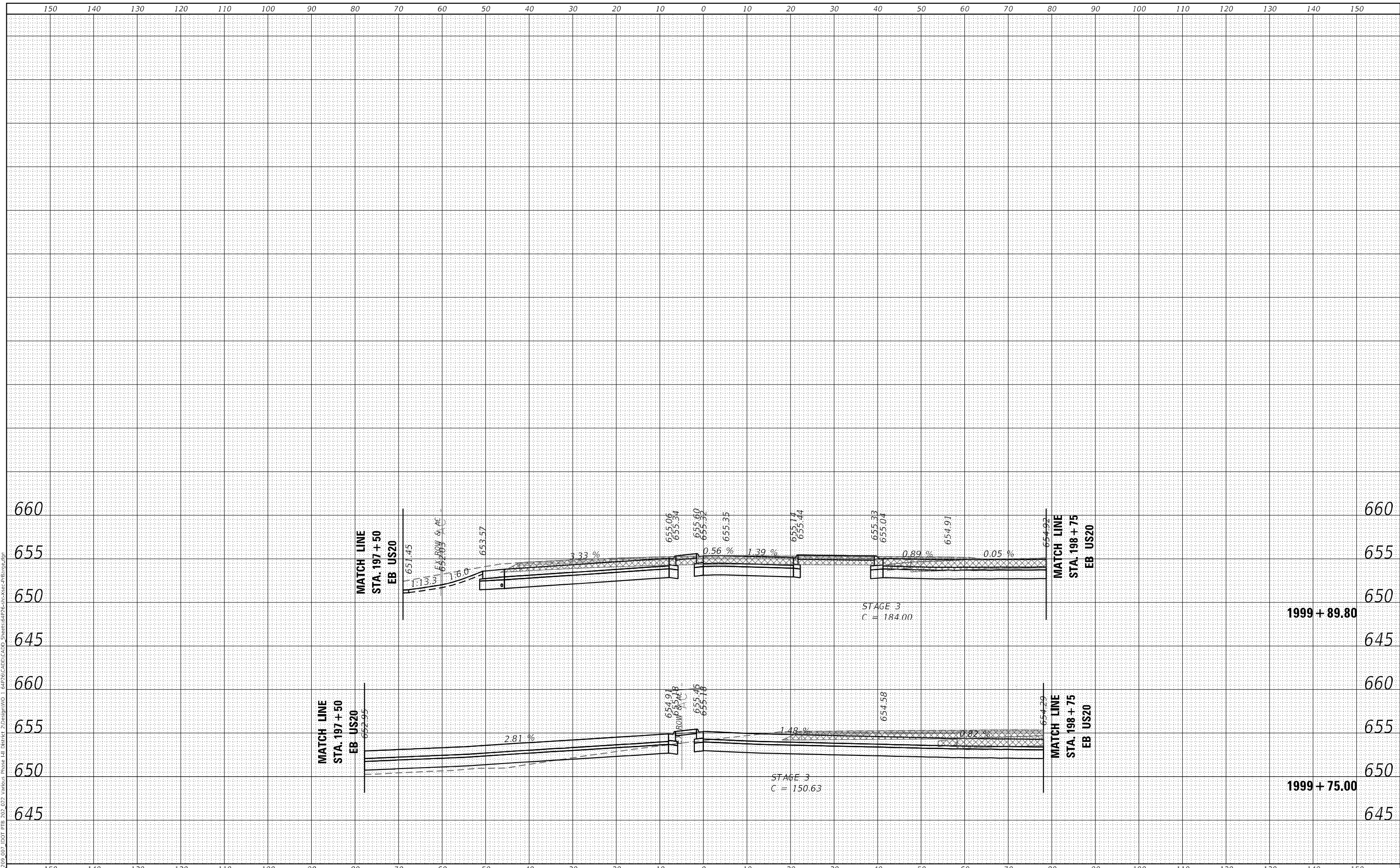


USER: kove
 MODEL: XS_SHEET_Template_model_name_3
 FILE NAME: P:\09_007_001_P18_202_022_Vardis Phase I\Bentley\2\Design\WG 1 64P26\CADD\CADD_Sheets\64P26-XS-XSec-P18-243.dgn

FINAL SURVEY	SURVEYED	DATE
NOTE BOOK	PLOTTED	
NO.	TEMPLATE	
	AREAS CHECKED	
	AREAS CHECKED	

ORIGINAL SURVEY	SURVEYED	DATE
NOTE BOOK	PLOTTED	
NO.	TEMPLATE	
	AREAS CHECKED	
	AREAS CHECKED	

USER: r0vc
 MODEL: XS_SHEET_Template_model_name_10
 FILE NAME: P:\09_007_001_P15_202_022_Vardick_Phase III_Divertor_2\Design\WG 1 64P26\CADD\CADD_Sheets\64P26-3b-XSec-EB-199+75.dwg



PLOT DRIVER = pdfNOLAYERColor.pltcf	DESIGNED - MM	REVISED -
PEN TABLE = D264P26-PSE.tbl	DRAWN - MMC	REVISED -
PLOT SCALE = 20,0000 ' / in.	CHECKED - JWD	REVISED -
PLOT DATE = 12/7/2023 2:14:27 PM	DATE - 12/08/2023	REVISED -

**STATE OF ILLINOIS
 DEPARTMENT OF TRANSPORTATION**

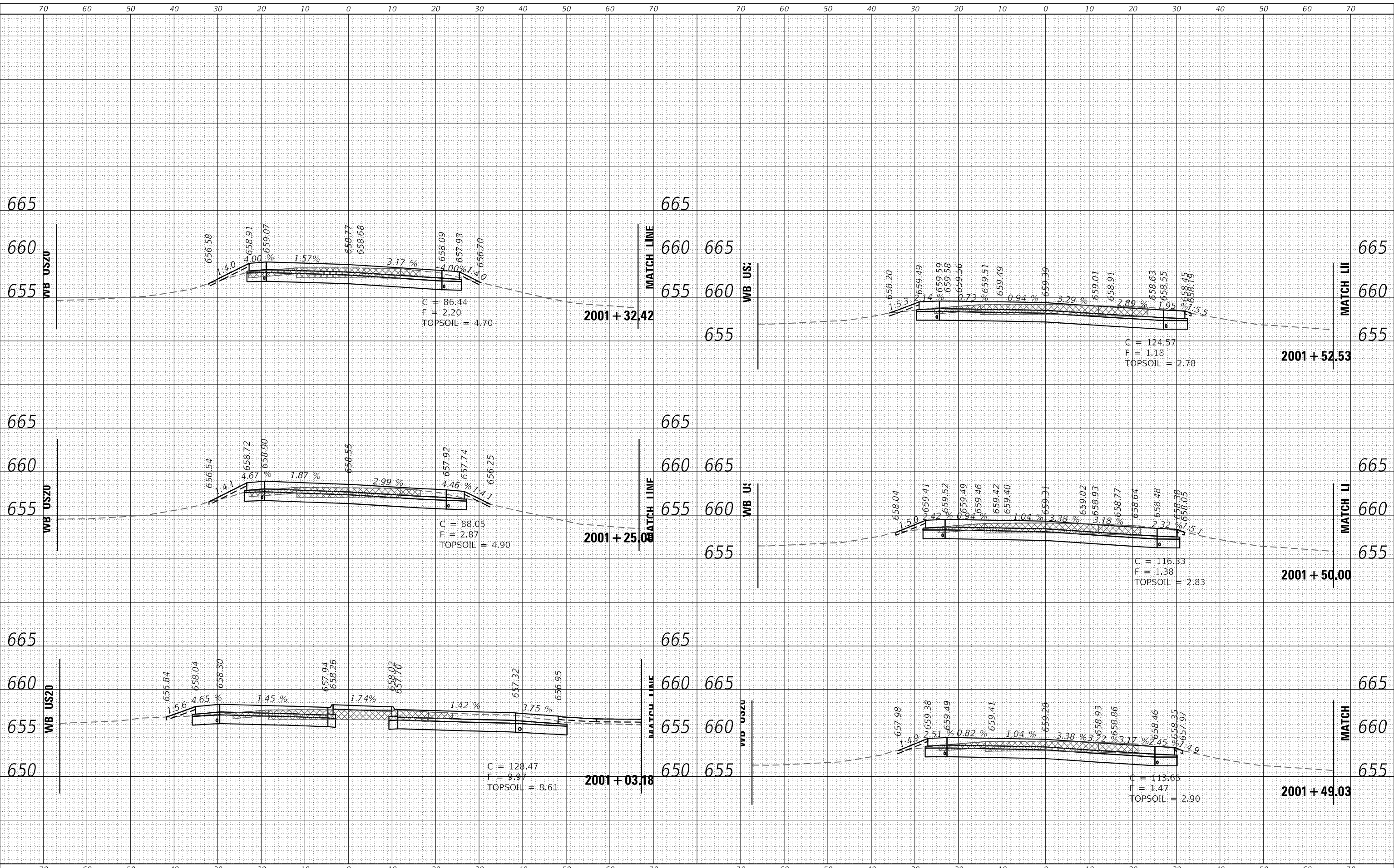
CROSS SECTIONS BARGE TERMINAL ROAD			
SCALE: 20,0000 ' / in.	SHEET 244	OF 266 SHEETS	STA. 1999+75.00 TO STA. 1999+89.80

F.A.P. RTE. 301	SECTION 43N	COUNTY JO DAVIESS	TOTAL SHEETS 628	SHEET NO. 606
			CONTRACT NO. 64P26	
ILLINOIS			FED. AID PROJECT	

FINAL SURVEY	SURVEYED	DATE
NOTE BOOK	PLOTTED	
NO.	TEMPLATE	
	AREAS CHECKED	
	AREAS CHECKED	

ORIGINAL SURVEY	SURVEYED	DATE
NOTE BOOK	PLOTTED	
NO.	TEMPLATE	
	AREAS CHECKED	
	AREAS CHECKED	

USER: jovic
 MODEL: XS_SHEET_Template.mxd
 FILE NAME: P:\09_001_001_P18_202_022_Vardus_Phase III_Divertor_21082023\WG164926\CADD\CADD_Sheets\41726-31-XSec-4-RouteNorth.dgn



PLOT DRIVER = pdfNOLAYERColor.plt	DESIGNED - MM	REVISED -
PEN TABLE = D264P26-PSE.tbl	DRAWN - MMC	REVISED -
PLOT SCALE = 20,0000 ' / in.	CHECKED - JWD	REVISED -
PLOT DATE = 12/7/2023 2:14:29 PM	DATE - 12/08/2023	REVISED -

**STATE OF ILLINOIS
 DEPARTMENT OF TRANSPORTATION**


CROSS SECTIONS			
BARGE TERMINAL ROAD (NORTH STEM)			
SCALE: 20,0000 ' / in.	SHEET 245	OF 266 SHEETS	STA. 2001+03.18 TO STA. 2001+52.53

F.A.P. RTE. 301	SECTION 43N	COUNTY JO DAVIES	TOTAL SHEETS 628	SHEET NO. 607
CONTRACT NO. 64P26				ILLINOIS FED. AID PROJECT

DATE	
BY	
FINAL SURVEY	SURVEYED
NOTE BOOK	PLOTTED
NO.	TEMPLATE
	AREAS CHECKED

DATE	
BY	
ORIGINAL SURVEY	SURVEYED
NOTE BOOK	PLOTTED
NO.	TEMPLATE
	AREAS CHECKED

USER: r0vc
 MODEL: XS_SHEET_Template2
 FILE NAME: P:\09_001_001_P18_202_022_Vardus_Phase III_Divertor_2\Drawings\184726\CADD\CADD_Sheets\4726-Sub-Xsec-2\FigureNorth.dgn



PLOT DRIVER =	pdfNOLAYERColor.plt
PEN TABLE =	D264P26-PSE.tbl
PLOT SCALE =	20,0000 * / in.
PLOT DATE =	12/7/2023 2:14:30 PM

DESIGNED -	MM
DRAWN -	MMC
CHECKED -	JWD
DATE -	12/08/2023

REVISED -	
REVISED -	
REVISED -	
REVISED -	

STATE OF ILLINOIS
 DEPARTMENT OF TRANSPORTATION

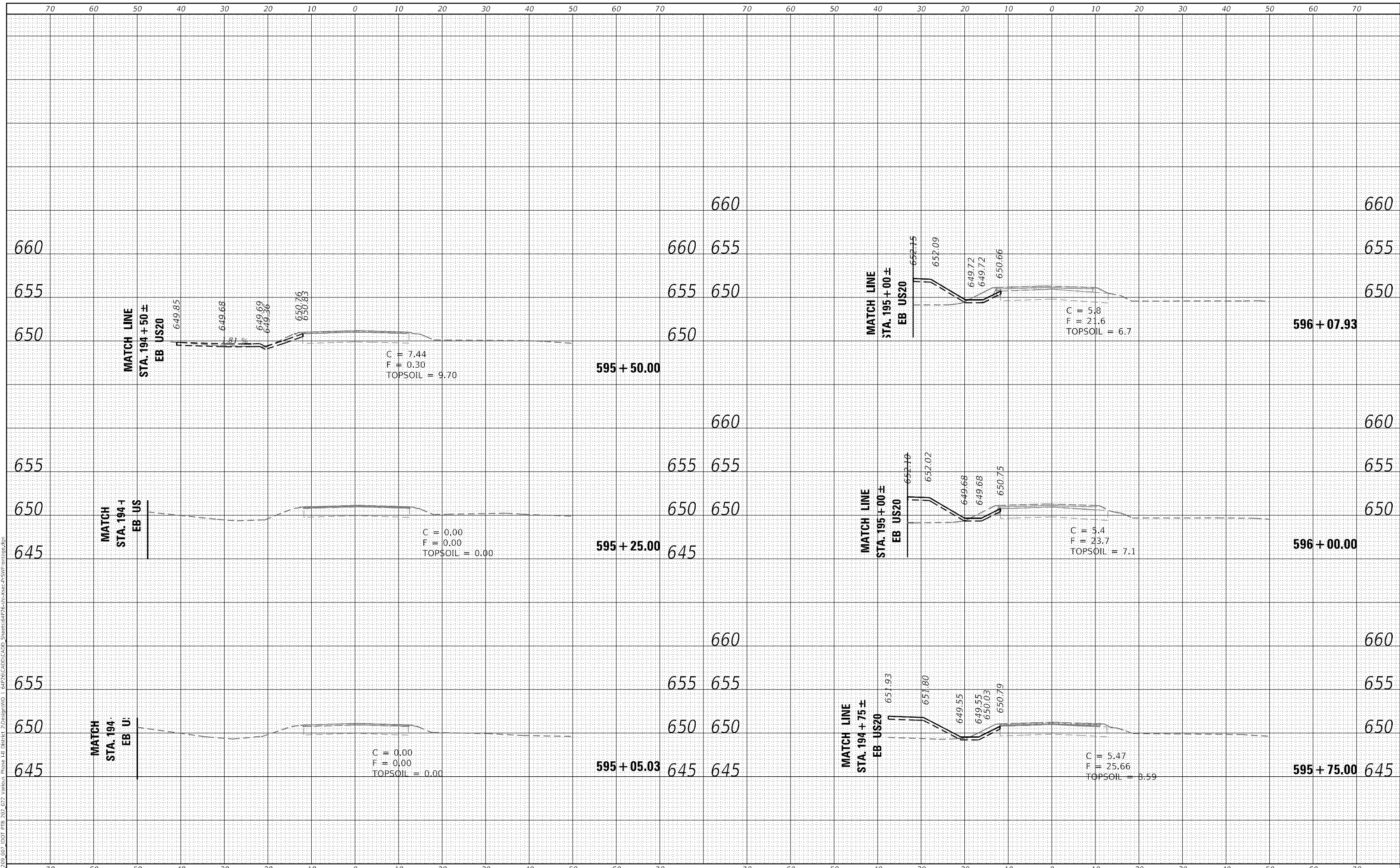
CROSS SECTIONS			
BARGE TERMINAL ROAD (NORTH STEM)			
SCALE: 20,0000 ' / in.	SHEET 246	OF 266 SHEETS	STA. 2001+68.80 TO STA. 2001+82.33

F.A.P. RTE.	SECTION	COUNTY	TOTAL SHEETS	SHEET NO.
301	43N	JO DAVIESS	628	608
CONTRACT NO. 64P26				
ILLINOIS FED. AID PROJECT				

FINAL SURVEY	SURVISED	DATE
NOTE BOOK	PLOTTED	
NO.	TEMPLATE	
	AREAS CHECKED	

ORIGINAL SURVEY	SURVISED	DATE
NOTE BOOK	PLOTTED	
NO.	TEMPLATE	
	AREAS CHECKED	

USER: j0vc
 MODEL: XS_SHEET_Template.mxd
 FILE NAME: P:\09_00\DOT_P18_202_022_Vardus_Phase III_Divertor_2\Design\WG_1_64P26\CADD\CADD_Sheets\64P26-XSec-EB-SV\romatp.dgn



PLOT DRIVER = pdfNOLayerColor.plt	DESIGNED - MM	REVISED -
PEN TABLE = D264P26-PSE.tbl	DRAWN - MMC	REVISED -
PLOT SCALE = 20,0000 * / in.	CHECKED - JWD	REVISED -
PLOT DATE = 12/7/2023 2:14:32 PM	DATE - 12/08/2023	REVISED -

**STATE OF ILLINOIS
 DEPARTMENT OF TRANSPORTATION**

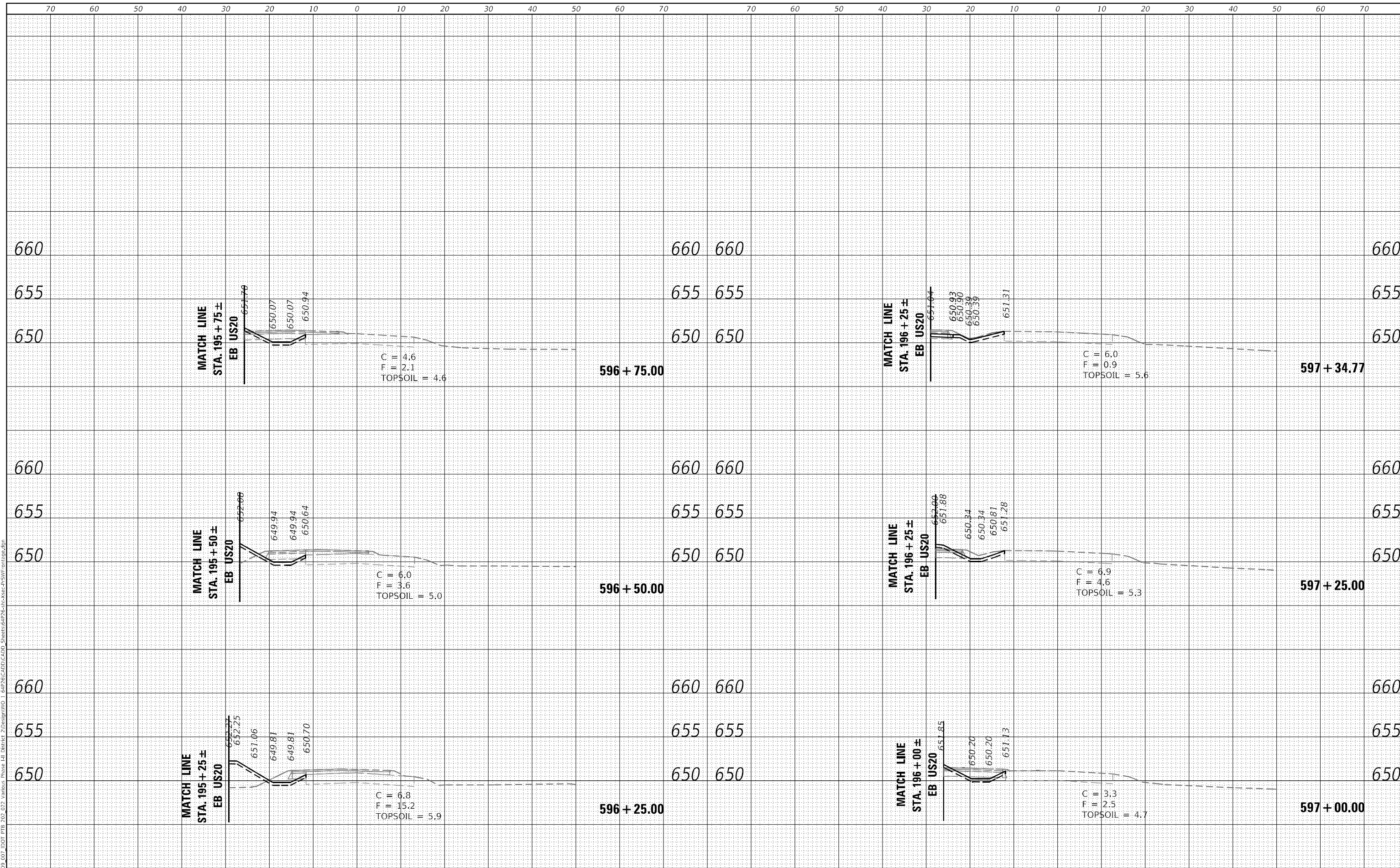
CROSS SECTIONS WEST ACCESS ROAD			
SCALE: 20,0000 ' / in.	SHEET 247	OF 266 SHEETS	STA. 595+05.03 TO STA. 596+07.93

F.A.P. RTE. 301	SECTION 43N	COUNTY JO DAVIENS	TOTAL SHEETS 628	SHEET NO. 609
			CONTRACT NO. 64P26	
ILLINOIS FED. AID PROJECT				

FINAL SURVEY NO.	SURVEYED	DATE
NOTE BOOK	PLOTTED	
AREAS CHECKED	TEMPLATE	
	AREAS CHECKED	

ORIGINAL SURVEY NO.	SURVEYED	DATE
NOTE BOOK	PLOTTED	
AREAS CHECKED	TEMPLATE	
	AREAS CHECKED	

USER: r0vc
 MODEL: XS_SHEET_Template_model_name_2
 FILE NAME: P:\03_001_P18_202_022_Vardus_Phase III_Divertor_2\Design\WG 1 64P26\CADD\CADD_Sheets\64P26-XSec-PSV\romatp.dgn



PLOT DRIVER = pdfNOLAYERColor.plt	DESIGNED - MM	REVISED -
PEN TABLE = D264P26-PSE.tbl	DRAWN - MMC	REVISED -
PLOT SCALE = 20,0000 ' / in.	CHECKED - JWD	REVISED -
PLOT DATE = 12/7/2023 2:14:32 PM	DATE - 12/08/2023	REVISED -

STATE OF ILLINOIS
 DEPARTMENT OF TRANSPORTATION

CROSS SECTIONS
 WEST ACCESS ROAD
 SCALE: 20,0000 ' / in. SHEET 248 OF 266 SHEETS STA. 596+25.00 TO STA. 597+34.77

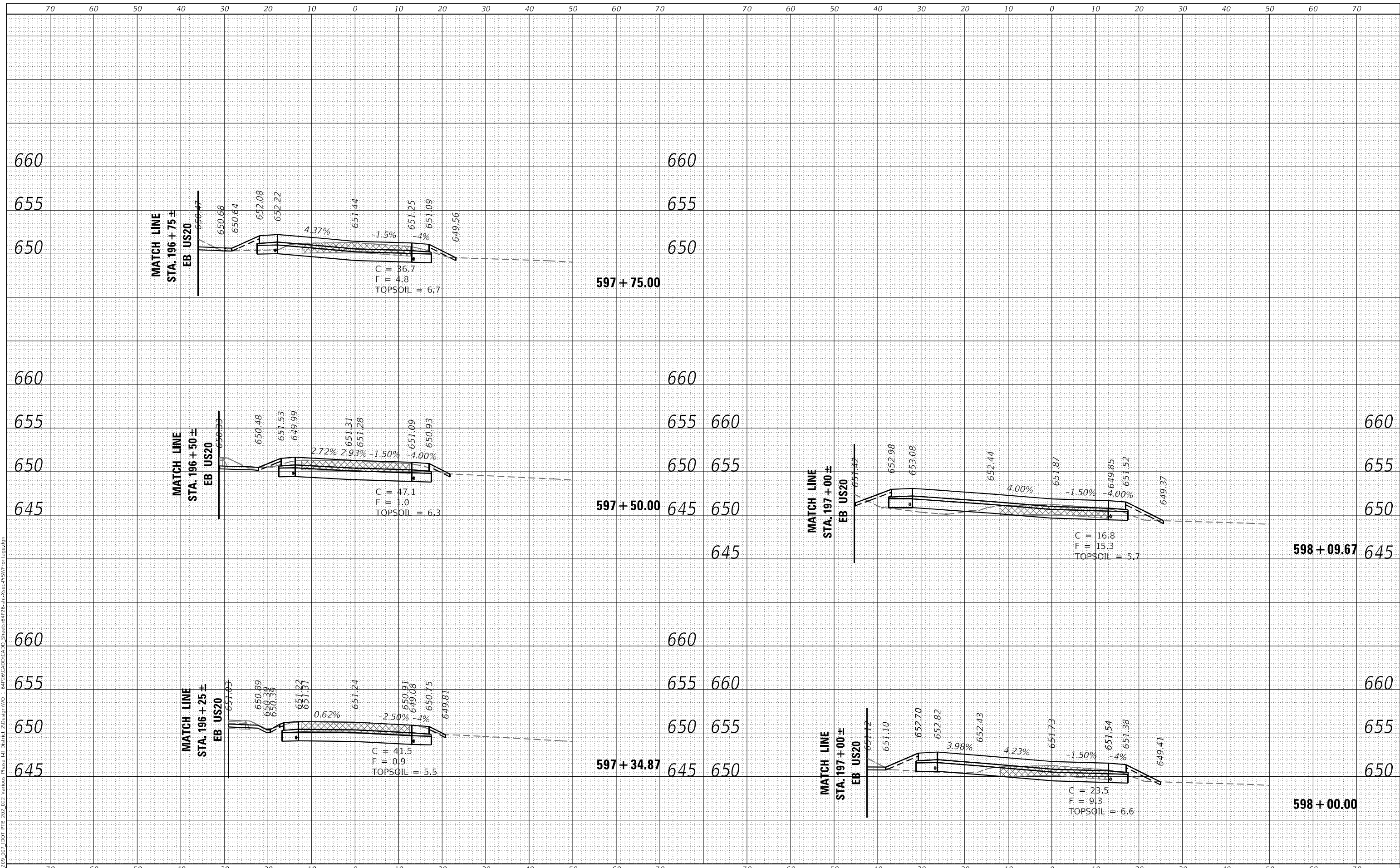
F.A.P. RTE.	SECTION	COUNTY	TOTAL SHEETS	SHEET NO.
301	43N	JO DAVIESS	628	610
CONTRACT NO. 64P26				

ILLINOIS FED. AID PROJECT

DATE	
BY	
FINAL SURVEY	SURVEYED
NOTE BOOK	PLOTTED
NO.	AREAS CHECKED

DATE	
BY	
ORIGINAL SURVEY	SURVEYED
NOTE BOOK	PLOTTED
NO.	AREAS CHECKED

USER: r0vc
 MODEL: XS_SHEET_Template_model_name_3
 FILE NAME: P:\09_007_001_P18_202_022_Vardus Phase III Design\Drawings\44926\CADD\CADD_Sheets\44926-31-Xsec-PSVromatchp.dgn



PLOT DRIVER = pdfNOLAYERColor.plt	DESIGNED - MM	REVISED -
PEN TABLE = D264P26-PSE.tbl	DRAWN - MMC	REVISED -
PLOT SCALE = 20,0000 ' / in.	CHECKED - JWD	REVISED -
PLOT DATE = 12/7/2023 2:14:33 PM	DATE - 12/08/2023	REVISED -

STATE OF ILLINOIS
 DEPARTMENT OF TRANSPORTATION

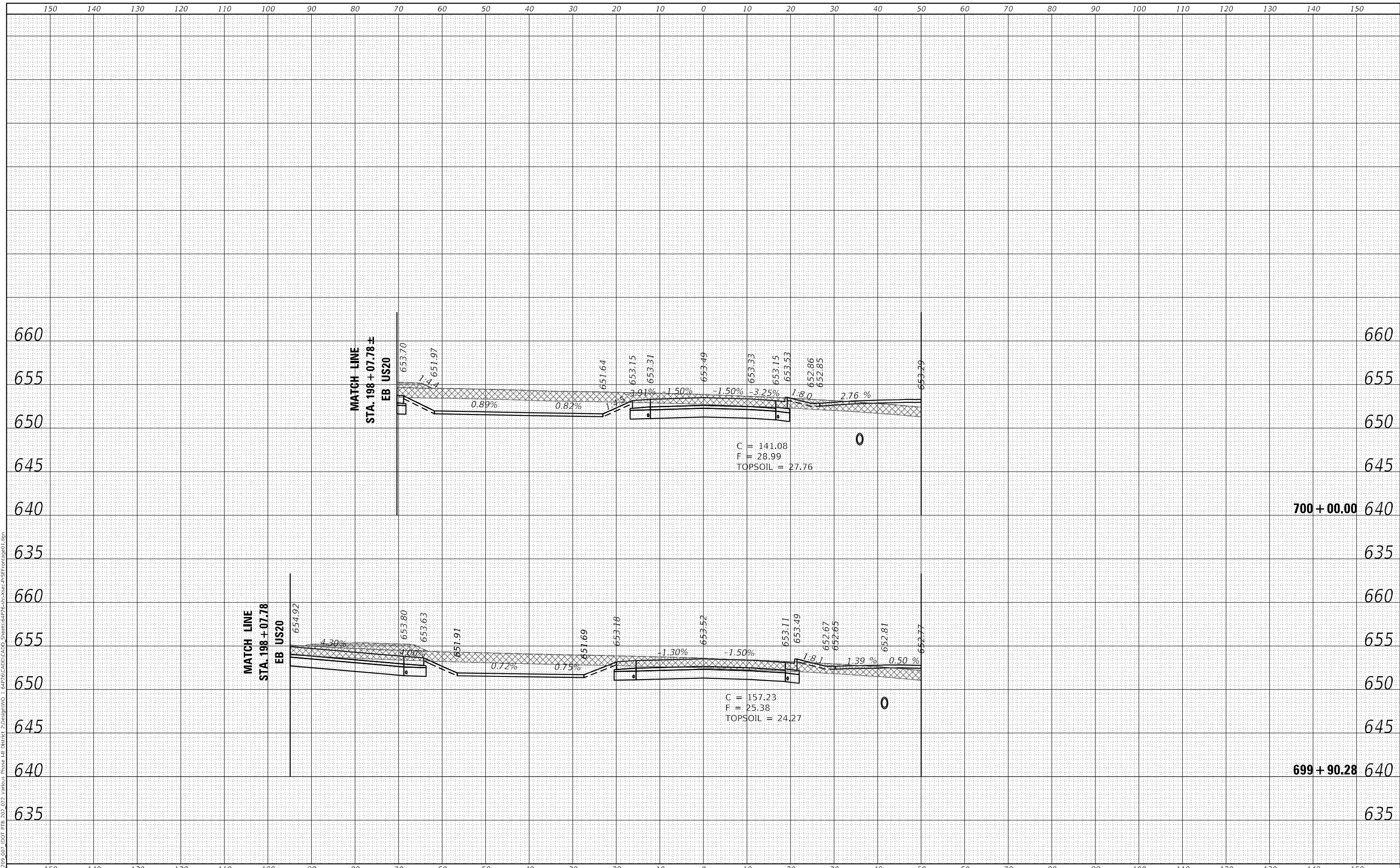
CROSS SECTIONS WEST ACCESS ROAD			
SCALE: 20,0000 ' / in.	SHEET 249	OF 266 SHEETS	STA. 597+34.87 TO STA. 598+09.67

F.A.P. RTE. 301	SECTION 43N	COUNTY JO DAVIES	TOTAL SHEETS 628	SHEET NO. 611
CONTRACT NO. 64P26				
ILLINOIS FED. AID PROJECT				

FINAL SURVEY NO.	SURVEYED	DATE
NOTE BOOK	PLOTTED	
AREAS CHECKED	TEMPLATE	
	AREAS	
	CHECKED	

ORIGINAL SURVEY NO.	SURVEYED	DATE
NOTE BOOK	PLOTTED	
AREAS CHECKED	TEMPLATE	
	AREAS	
	CHECKED	

USER: kove
 MODEL: XS_SHEET_Template_model_name_1
 FILE NAME: P:\09_007_001_P18_202_022_Various_Phase_1\18_Driver_2\Design\WG_1_64P26-CADD-CADD_Sheets\64P26-XSec-SF-Frontage1.dgn



PLOT DRIVER = pdfNOLAYERcolor.plt	DESIGNED - MM	REVISED -
PEN TABLE = D264P26-PSE.tbl	DRAWN - MMC	REVISED -
PLOT SCALE = 20,0000 ' / in.	CHECKED - JWD	REVISED -
PLOT DATE = 12/7/2023 2:14:34 PM	DATE - 12/08/2023	REVISED -

STATE OF ILLINOIS
 DEPARTMENT OF TRANSPORTATION

CROSS SECTIONS
 EAST FRONTAGE ROAD

SCALE: 20,0000 ' / in. SHEET 250 OF 266 SHEETS STA. 699+90.28 TO STA. 700+00.00

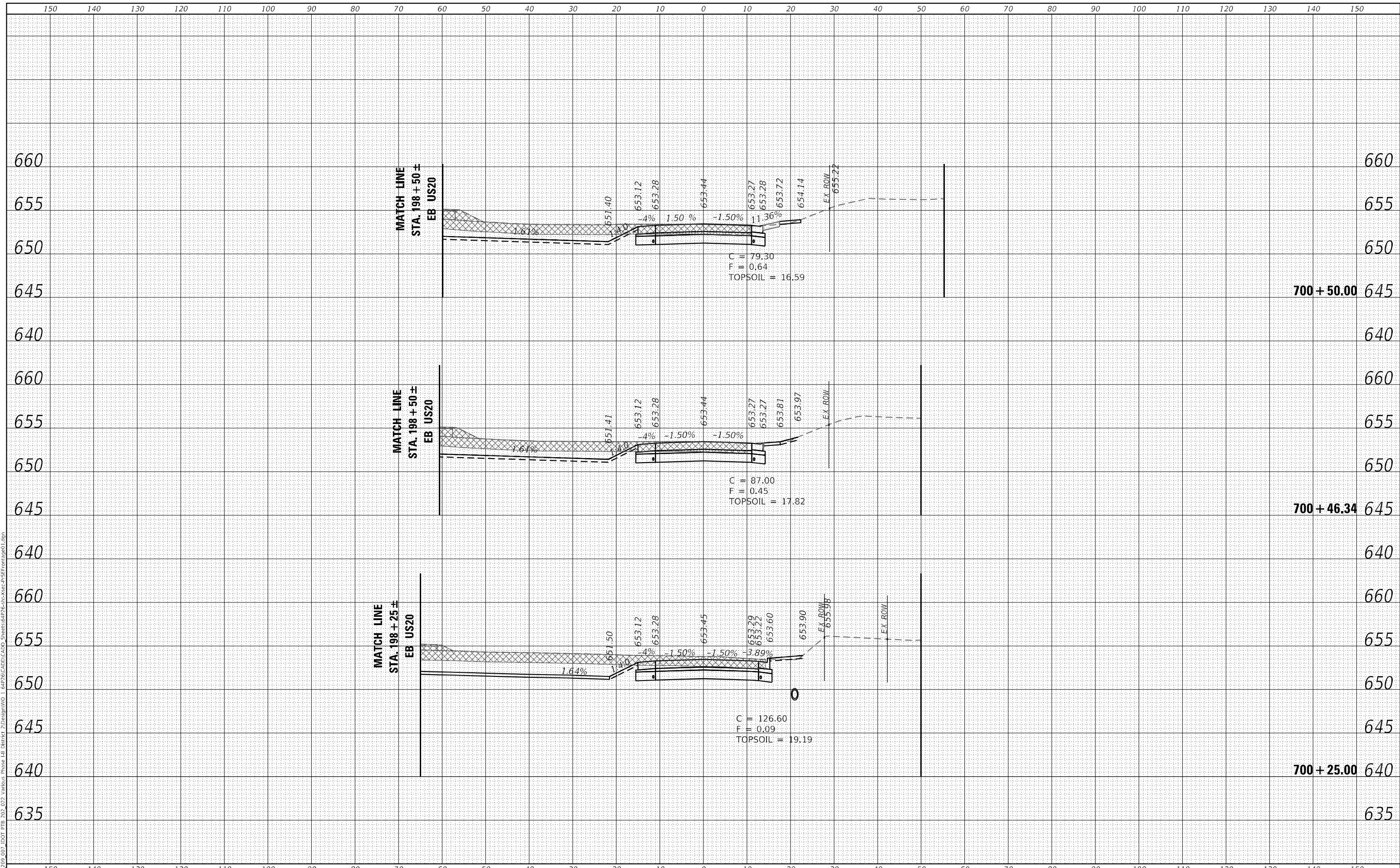
F.A.P. RTE.	SECTION	COUNTY	TOTAL SHEETS	SHEET NO.
301	43N	JO DAVIESS	628	612
CONTRACT NO. 64P26				

ILLINOIS FED. AID PROJECT

DATE	
BY	
FINAL SURVEY	SURVEYED
NOTE BOOK	PLOTTED
NO.	TEMPLATE
	AREAS CHECKED

DATE	
BY	
ORIGINAL SURVEY	SURVEYED
NOTE BOOK	PLOTTED
NO.	TEMPLATE
	AREAS CHECKED

USER: r0vc
 MODEL: XS_SHEET_Template_model_name_2
 FILE NAME: P:\09_007_001_P18_202_022_Vardick_Phase III_Divertor_2\Design\WG 1 64P26\CADD\CADD_Sheets\64P26-31-Xsec-SF-Frontage1.dgn



PLOT DRIVER = pdfNOLAYERcolor.pltcf	DESIGNED - MM	REVISED -
PEN TABLE = D264P26-PSE.tbl	DRAWN - MMC	REVISED -
PLOT SCALE = 20,0000 ' / in.	CHECKED - JWD	REVISED -
PLOT DATE = 12/7/2023 2:14:35 PM	DATE - 12/08/2023	REVISED -

STATE OF ILLINOIS
 DEPARTMENT OF TRANSPORTATION

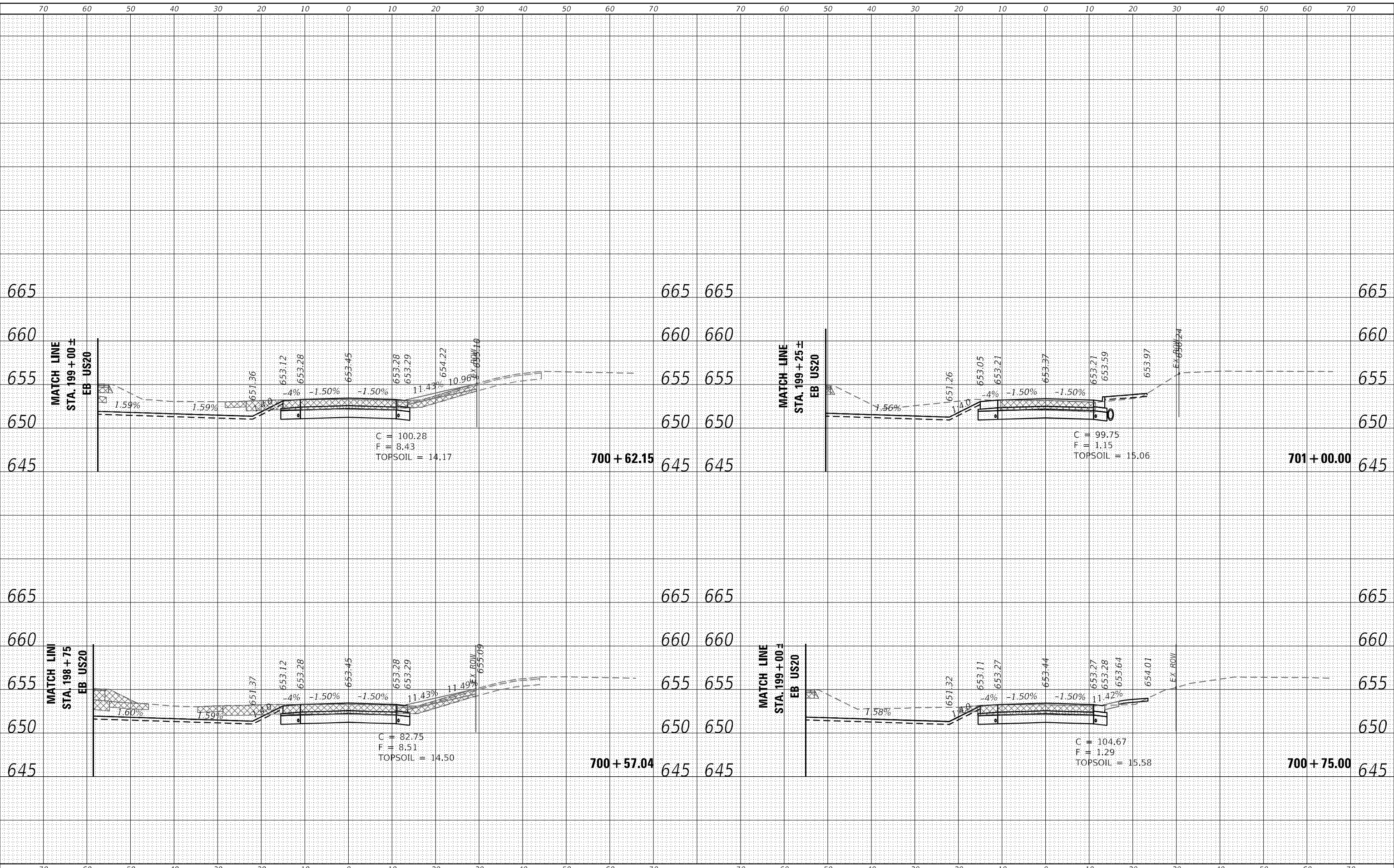
CROSS SECTIONS EAST FRONTAGE ROAD	
SCALE: 20,0000 ' / in.	SHEET 251 OF 266 SHEETS
STA. 700+25.00	TO STA. 700+50.00

F.A.P. RTE. 301	SECTION 43N	COUNTY JO DAVIESS	TOTAL SHEETS 628	SHEET NO. 613
CONTRACT NO. 64P26			ILLINOIS FED. AID PROJECT	

FINAL SURVEY	SURVEYED	DATE
NOTE BOOK	PLOTTED	BY
NO.	TEMPLATE	
	AREAS CHECKED	

ORIGINAL SURVEY	SURVEYED	DATE
NOTE BOOK	PLOTTED	BY
NO.	TEMPLATE	
	AREAS CHECKED	

USER: 30vc
 MODEL: XS_SHEET_Template.mxd
 FILE NAME: P:\03_007_001_P18_202_022_Vardiac Phase I\1\Director\2\02\Design\01\64P26\CADD\CADD_Sheets\64P26-31-XSec-2\Frontage2.dgn



PLOT DRIVER = pdfNOLAYERColor.plt	DESIGNED - MM	REVISED -
PEN TABLE = D264P26-PSE.tbl	DRAWN - MMC	REVISED -
PLOT SCALE = 20,0000 ' / in.	CHECKED - JWD	REVISED -
PLOT DATE = 12/7/2023 2:14:37 PM	DATE - 12/08/2023	REVISED -

**STATE OF ILLINOIS
 DEPARTMENT OF TRANSPORTATION**

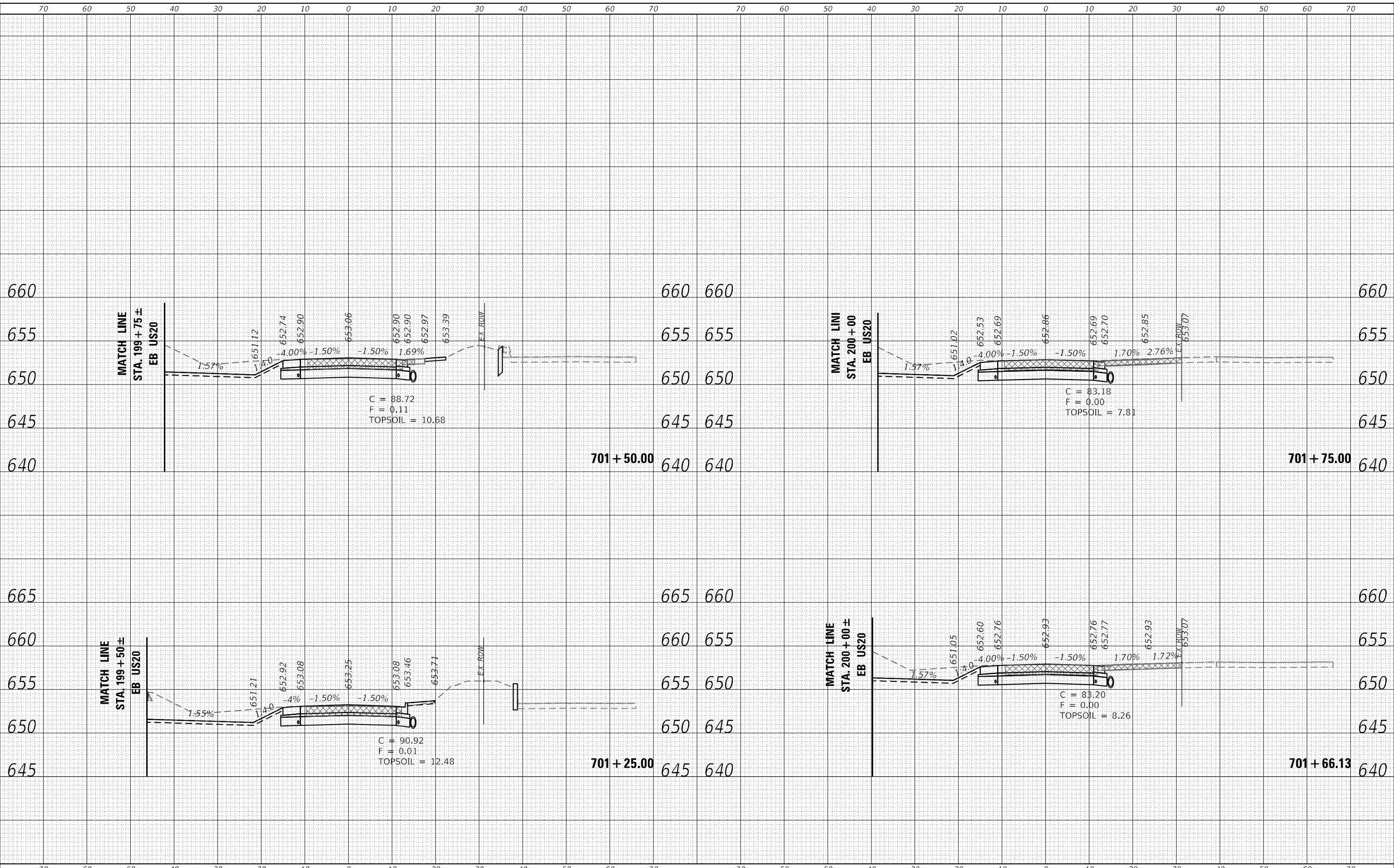
CROSS SECTIONS EAST FRONTAGE ROAD			
SCALE: 20,0000 ' / in.	SHEET 252	OF 266 SHEETS	STA. 700+57.04 TO STA. 701+00.00

F.A.P. RTE. 301	SECTION 43N	COUNTY JO DAVIESS	TOTAL SHEETS 628	SHEET NO. 614
CONTRACT NO. 64P26				
ILLINOIS FED. AID PROJECT				

FINAL SURVEY	SURVEYED	DATE
NOTE BOOK	PLOTTED	BY
NO.	TEMPLATE	
	AREAS CHECKED	

ORIGINAL SURVEY	SURVEYED	DATE
NOTE BOOK	PLOTTED	BY
NO.	TEMPLATE	
	AREAS CHECKED	

USER: r30c
 MODEL: XS_SHEET_Template2
 FILE NAME: P:\09_007_001_P18_202_022_Vardick_Phase III_Divertor_2\Drawings\1 64P26\CADD\CADD_Sheets\64P26-31-XSec-2\Frontage2.dgn



PLOT DRIVER = pdfNOLAYERColor.plt	DESIGNED - MM	REVISED -
PEN TABLE = D264P26-PSE.tbl	DRAWN - MMC	REVISED -
PLOT SCALE = 20,0000 ' / in.	CHECKED - JWD	REVISED -
PLOT DATE = 12/7/2023 2:14:37 PM	DATE - 12/08/2023	REVISED -

STATE OF ILLINOIS
 DEPARTMENT OF TRANSPORTATION

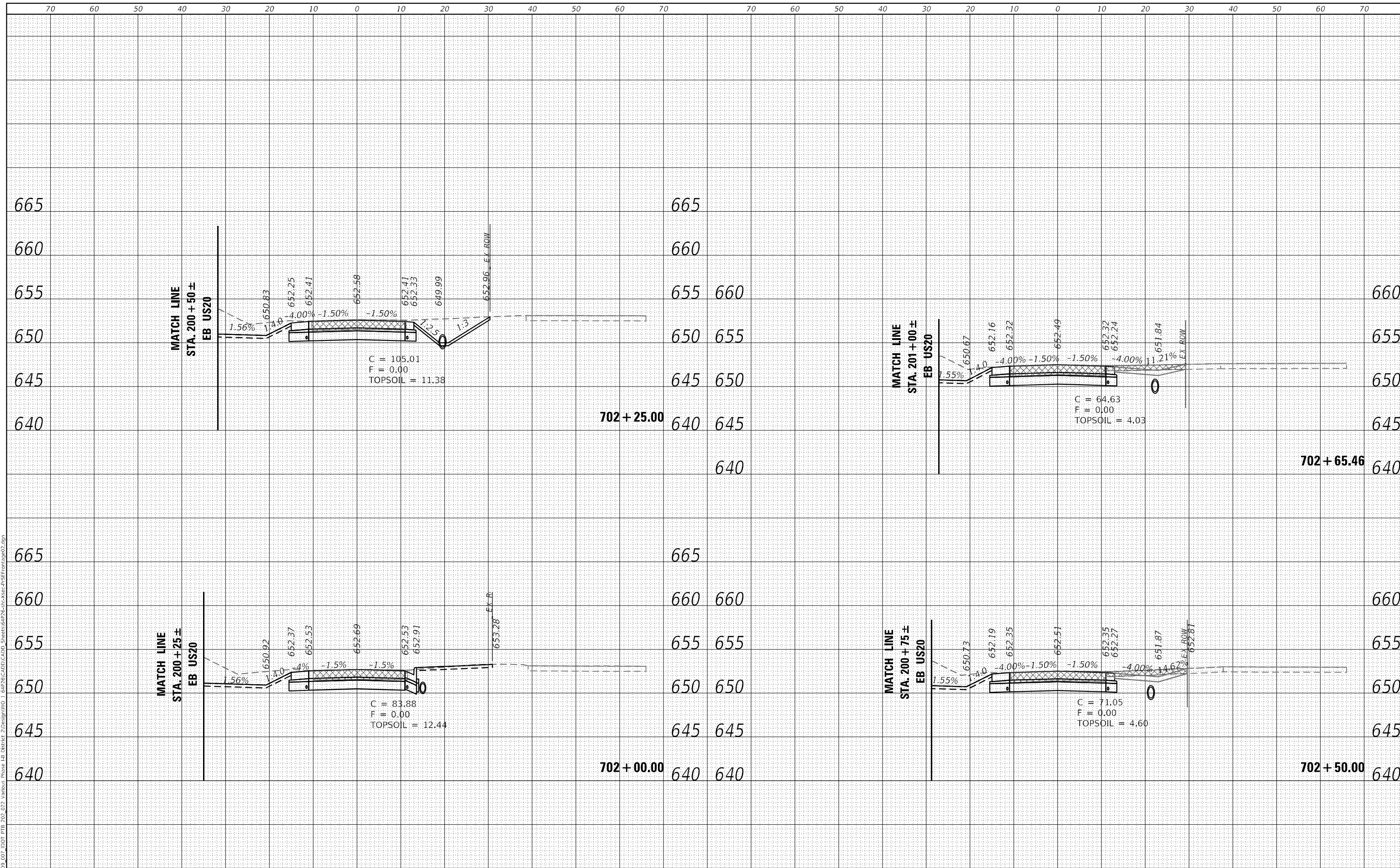
CROSS SECTIONS EAST FRONTAGE ROAD			
SCALE: 20,0000 ' / in.	SHEET 253	OF 266 SHEETS	STA. 701+25.00 TO STA. 701+75.00

F.A.P. RTE.	SECTION	COUNTY	TOTAL SHEETS	SHEET NO.
301	43N	JO DAVIESS	628	615
CONTRACT NO. 64P26				
ILLINOIS FED. AID PROJECT				

FINAL SURVEY	SURVEYED	DATE
NOTE BOOK	PLOTTED	
NO.	TEMPLATE	
	AREAS CHECKED	
	AREAS CHECKED	

ORIGINAL SURVEY	SURVEYED	DATE
NOTE BOOK	PLOTTED	
NO.	TEMPLATE	
	AREAS CHECKED	
	AREAS CHECKED	

USER: 30vc
 MODEL: XS_SHEET_Template3
 FILE NAME: P:\03_001_P18_202_022_Vardis Phase I\1\Bentley\2\Design\WG 1 64P26\CADD\CADD_Sheets\64P26-XSec-S\Frontage02.dgn




	PLOT DRIVER = pdfNOLAYERColor.plt	DESIGNED - MM	REVISED -	STATE OF ILLINOIS DEPARTMENT OF TRANSPORTATION	CROSS SECTIONS EAST FRONTAGE ROAD			F.A.P. RTE. 301	SECTION 43N	COUNTY JO DAVIESS	TOTAL SHEETS 628	SHEET NO. 616
	PEN TABLE = D264P26-PSE.tbl	DRAWN - MMC	REVISED -					CONTRACT NO. 64P26				
	PLOT SCALE = 20,0000' / in.	CHECKED - JWD	REVISED -					ILLINOIS FED. AID PROJECT				
	PLOT DATE = 12/7/2023 2:14:38 PM	DATE - 12/08/2023	REVISED -									

SCALE: 20,0000' / in. SHEET 254 OF 266 SHEETS STA. 702+00.00 TO STA. 702+65.46

FINAL SURVEY	SURVEYED	DATE
NOTE BOOK	PLOTTED	
NO.	TEMPLATE	
	AREAS CHECKED	

ORIGINAL SURVEY	SURVEYED	DATE
NOTE BOOK	PLOTTED	
NO.	TEMPLATE	
	AREAS CHECKED	

USER: jwoc
 MODEL: XS_SHEET_Template_model_name_4
 FILE NAME: P:\09_007_001_P18_202_022_Vardiac_Phase III_Divertor_2\Design\WG 1 64P26-CADD-CADD_Sheets\64P26-XSec-2\Frontage2.dgn



PLOT DRIVER =	pdf\NOLAYERColor.plt\cfig	DESIGNED -	MM	REVISED -	
PEN TABLE =	D264P26-PSE.tbl	DRAWN -	MMC	REVISED -	
PLOT SCALE =	20,0000 ' / in.	CHECKED -	JWD	REVISED -	
PLOT DATE =	12/7/2023 2:14:38 PM	DATE -	12/08/2023	REVISED -	

**STATE OF ILLINOIS
 DEPARTMENT OF TRANSPORTATION**

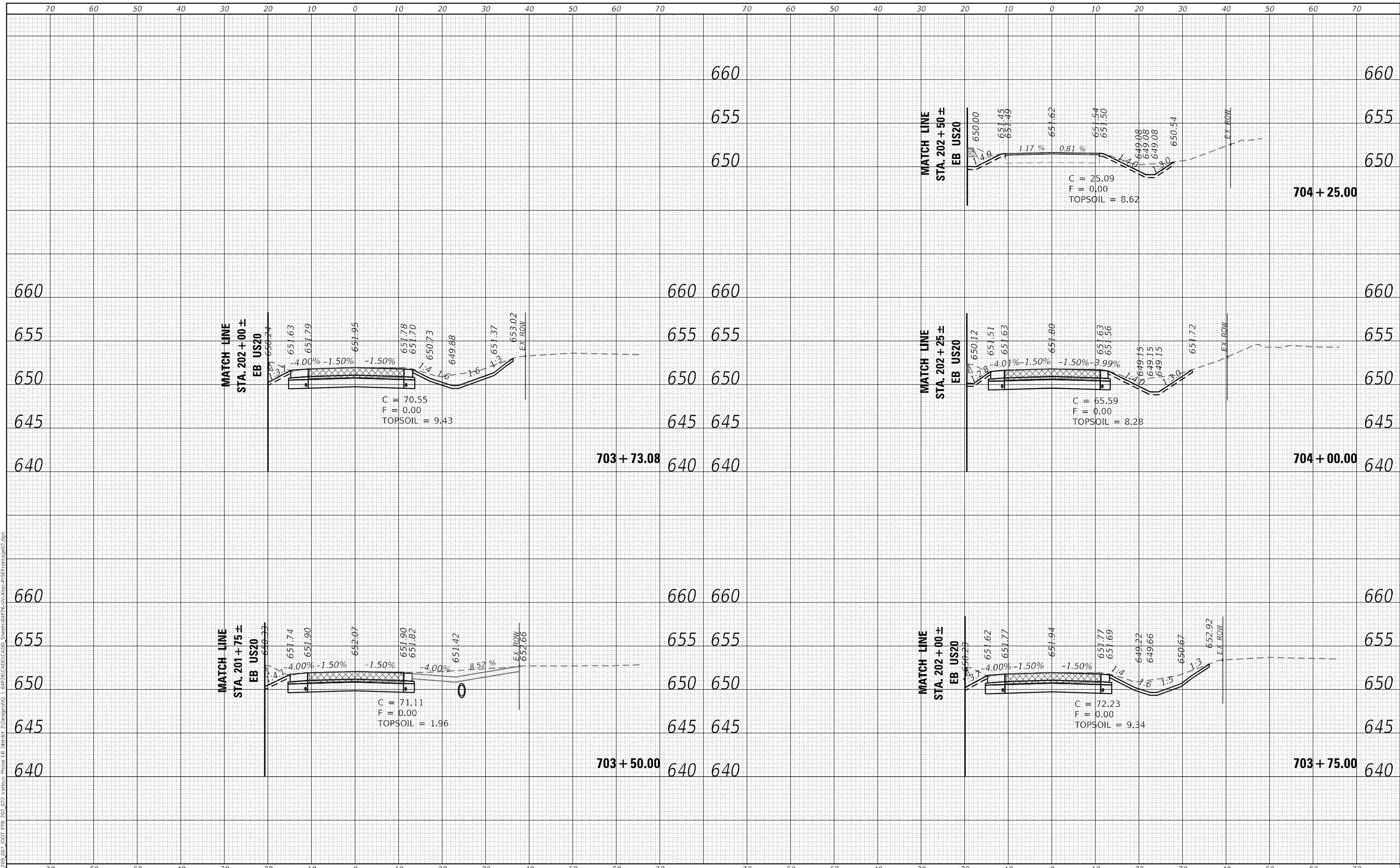
CROSS SECTIONS EAST FRONTAGE ROAD			
SCALE: 20,0000 ' / in.	SHEET 255	OF 266 SHEETS	STA. 702+75.00 TO STA. 703+25.00

F.A.P. RTE. 301	SECTION 43N	COUNTY JO DAVIESS	TOTAL SHEETS 628	SHEET NO. 617
CONTRACT NO. 64P26				
ILLINOIS FED. AID PROJECT				

FINAL SURVEY	SURVEYED	DATE
NOTE BOOK	PLOTTED	
NO.	TEMPLATE	
	AREAS CHECKED	

ORIGINAL SURVEY	SURVEYED	DATE
NOTE BOOK	PLOTTED	
NO.	TEMPLATE	
	AREAS CHECKED	

USER: r0vc
 MODEL: XS_SHEET_Template_model_name_5
 FILE NAME: P:\09_007_001_P18_202_022_Vardiac_Phase I\1\Director 2\Design\WG 1 64P26\CADD\CADD_Sheets\64P26-XS-XS26-Frontage02.dgn



PLOT DRIVER = pdfNOLayerColor.plt	DESIGNED - MM	REVISED -
PEN TABLE = D264P26-PSEL.tbl	DRAWN - MMC	REVISED -
PLOT SCALE = 20,0000 ' / in.	CHECKED - JWD	REVISED -
PLOT DATE = 12/7/2023 2:14:39 PM	DATE - 12/08/2023	REVISED -

STATE OF ILLINOIS
 DEPARTMENT OF TRANSPORTATION

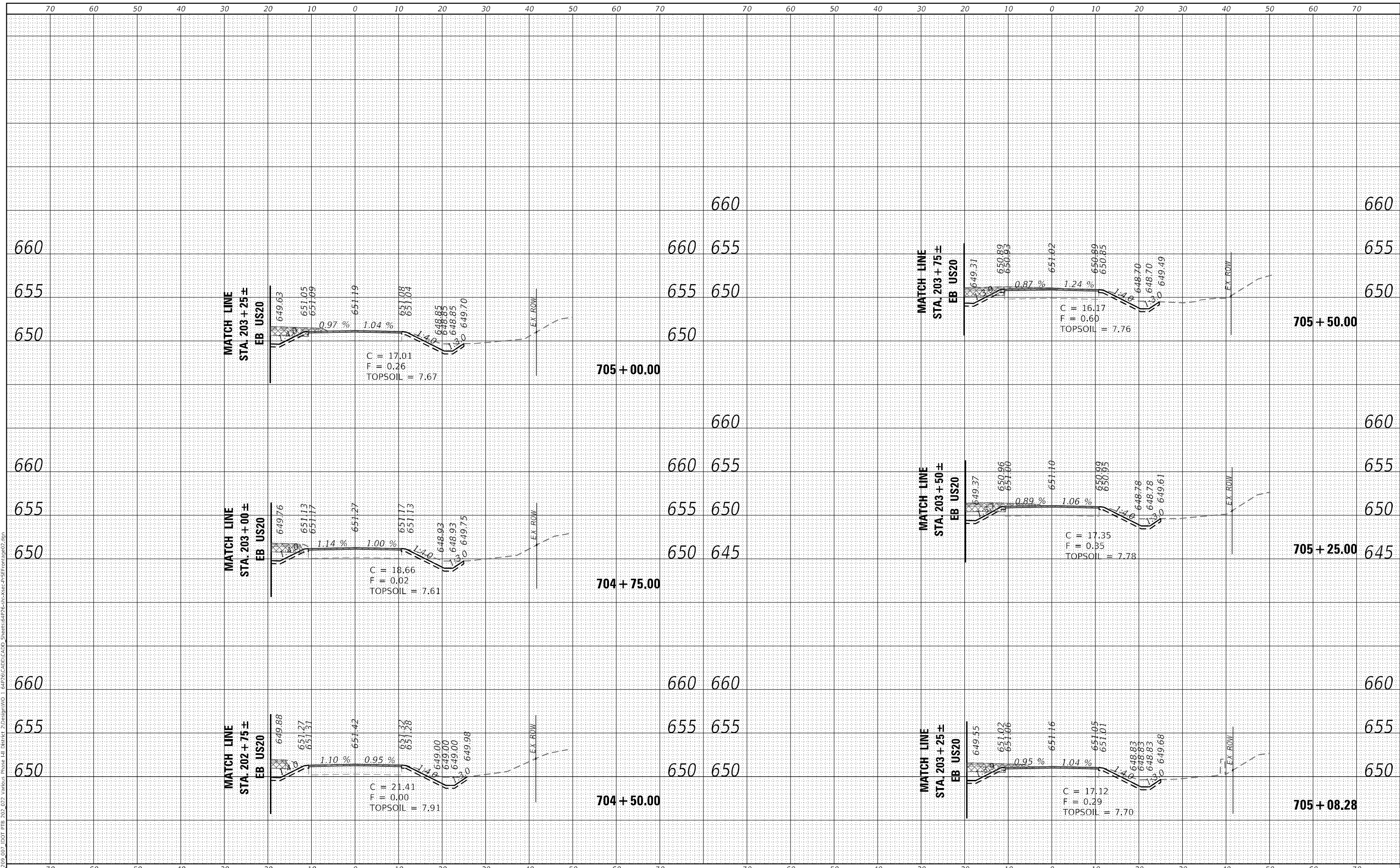
CROSS SECTIONS EAST FRONTAGE ROAD			
SCALE: 20,0000 ' / in.	SHEET 256	OF 266 SHEETS	STA. 703+50.00 TO STA. 704+25.00

F.A.P. RTE. 301	SECTION 43N	COUNTY JO DAVIESS	TOTAL SHEETS 628	SHEET NO. 618
CONTRACT NO. 64P26				
ILLINOIS FED. AID PROJECT				

FINAL SURVEY	SURVEYED	DATE
NOTE BOOK	PLOTTED	BY
NO.	TEMPLATE	
	AREAS CHECKED	
	AREAS CHECKED	

ORIGINAL SURVEY	SURVEYED	DATE
NOTE BOOK	PLOTTED	BY
NO.	TEMPLATE	
	AREAS CHECKED	
	AREAS CHECKED	

USER: jdoe
 MODEL: XS_SHEET_Template_model_name_5
 FILE NAME: P:\09_007_001_P18_202_022_Various Phase I-181 Director 2\Design\WG 1 64726\CADD\CADD_Sheets\64726-31-XSec-2\Frontage2.dgn



PLOT DRIVER =	pdfNOLayerColor.plt	DESIGNED -	MM	REVISED -
PEN TABLE =	D264P26-PSE.tbl	DRAWN -	MMC	REVISED -
PLOT SCALE =	20,0000 ' / in.	CHECKED -	JWD	REVISED -
PLOT DATE =	12/7/2023 2:14:39 PM	DATE -	12/08/2023	REVISED -

STATE OF ILLINOIS
 DEPARTMENT OF TRANSPORTATION

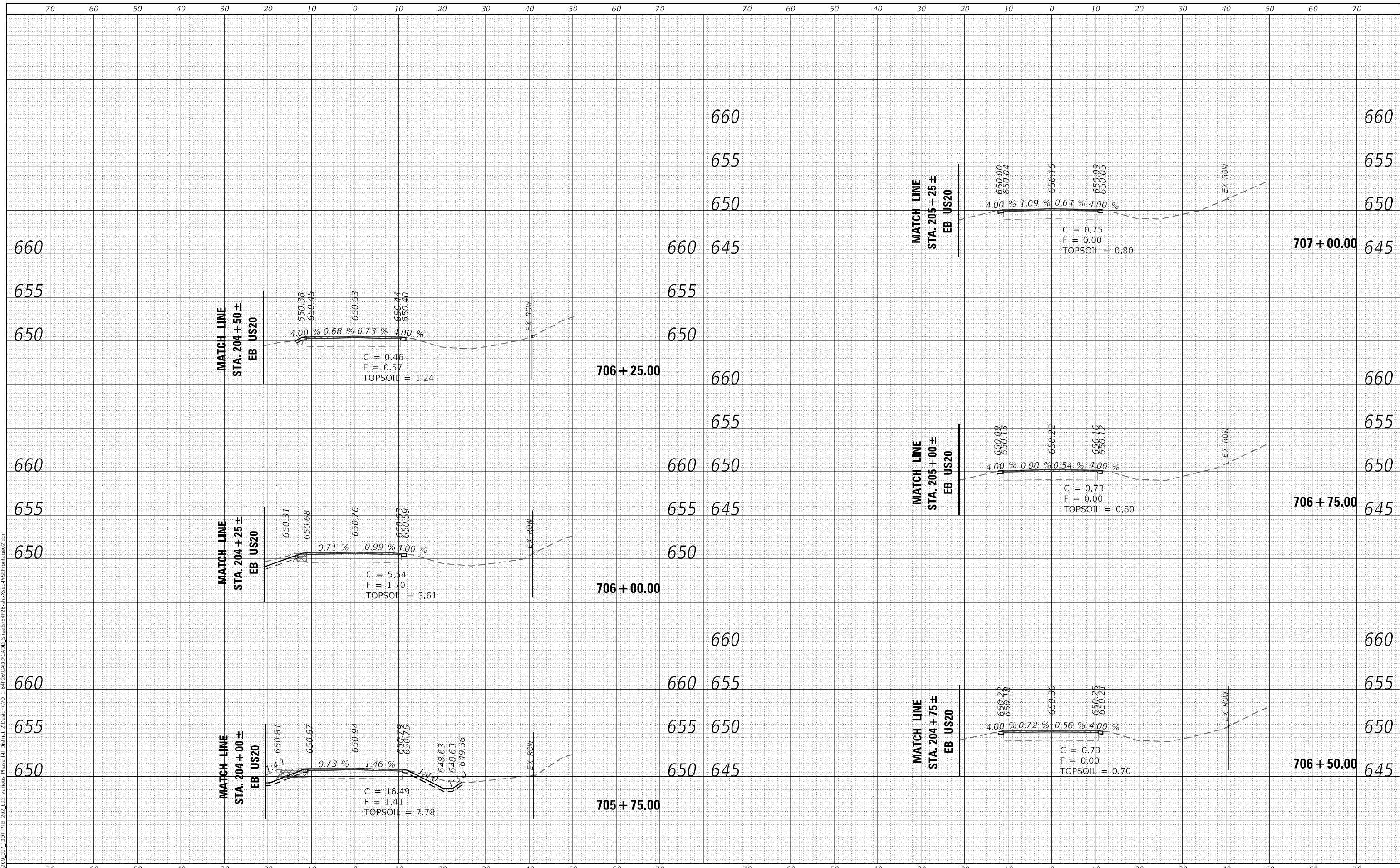
CROSS SECTIONS EAST FRONTAGE ROAD			
SCALE: 20,0000 ' / in.	SHEET 257	OF 266 SHEETS	STA. 704+50.00 TO STA. 705+50.00

F.A.P. RTE. 301	SECTION 43N	COUNTY JO DAVIESS	TOTAL SHEETS 628	SHEET NO. 619
CONTRACT NO. 64P26			ILLINOIS FED. AID PROJECT	

FINAL SURVEY	SURVEYED	DATE
NOTE BOOK	PLOTTED	BY
NO.	TEMPLATE	
	AREAS CHECKED	
	AREAS CHECKED	

ORIGINAL SURVEY	SURVEYED	DATE
NOTE BOOK	PLOTTED	BY
NO.	TEMPLATE	
	AREAS CHECKED	
	AREAS CHECKED	

USER: r0vc
 MODEL: XS_SHEET_Template7_model_name_7
 FILE NAME: P:\09_007_001_P18_202_022_Various Phase I\11_Divertor 2\Design\WG 1 64P26\CADD\CADD_Sheets\64P26-31-XSec-25-Frontage2.dgn



PLOT DRIVER = pdfNOLayerColor.plt	DESIGNED - MM	REVISED -
PEN TABLE = D264P26-PS5.tbl	DRAWN - MMC	REVISED -
PLOT SCALE = 20,0000 * / in.	CHECKED - JWD	REVISED -
PLOT DATE = 12/7/2023 2:14:40 PM	DATE - 12/08/2023	REVISED -

STATE OF ILLINOIS
 DEPARTMENT OF TRANSPORTATION

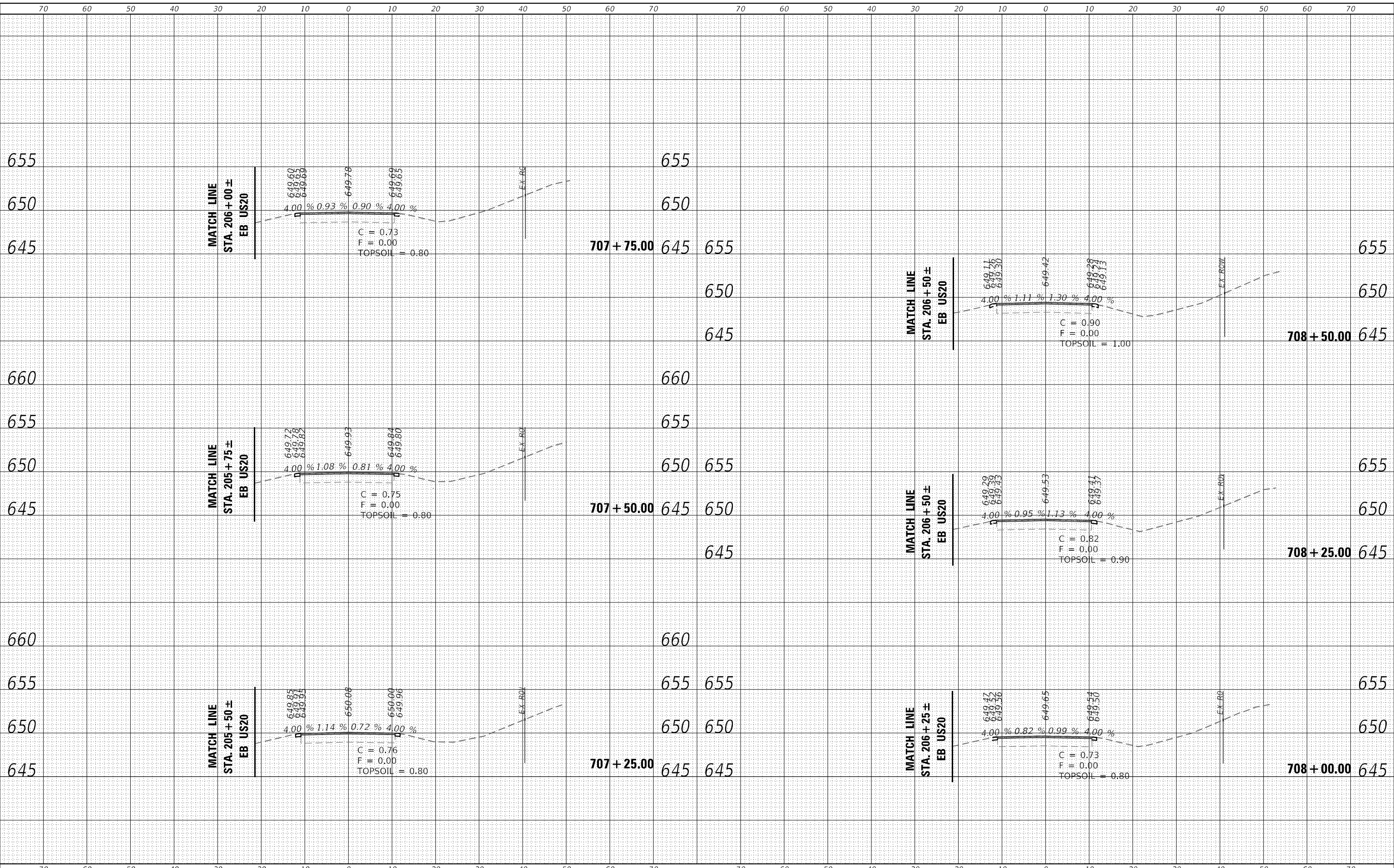
CROSS SECTIONS EAST FRONTAGE ROAD			
SCALE: 20,0000 ' / in.	SHEET 258	OF 266 SHEETS	STA. 705+75.00 TO STA. 707+00.00

F.A.P. RTE. 301	SECTION 43N	COUNTY JO DAVIENS	TOTAL SHEETS 628	SHEET NO. 620
CONTRACT NO. 64P26				
ILLINOIS FED. AID PROJECT				

FINAL SURVEY	SURVEYED	DATE
NOTE BOOK	PLOTTED	
NO.	TEMPLATE	
	AREAS CHECKED	

ORIGINAL SURVEY	SURVEYED	DATE
NOTE BOOK	PLOTTED	
NO.	TEMPLATE	
	AREAS CHECKED	

USER: r3vc
 MODEL: XS_SHEET_Template3
 FILE NAME: P:\09_07_001_P18_202_022_Vardis Phase I\18\26\CADD\CADD_Sheets\41926-31-Xsec-SF-Frontage2.dgn



PLOT DRIVER = pdfNOLAYERColor.plt	DESIGNED - MM	REVISED -
PEN TABLE = D264P26-PSE.tbl	DRAWN - MMC	REVISED -
PLOT SCALE = 20,0000 ' / in.	CHECKED - JWD	REVISED -
PLOT DATE = 12/7/2023 2:14:40 PM	DATE - 12/08/2023	REVISED -

STATE OF ILLINOIS
 DEPARTMENT OF TRANSPORTATION

CROSS SECTIONS
 EAST FRONTAGE ROAD

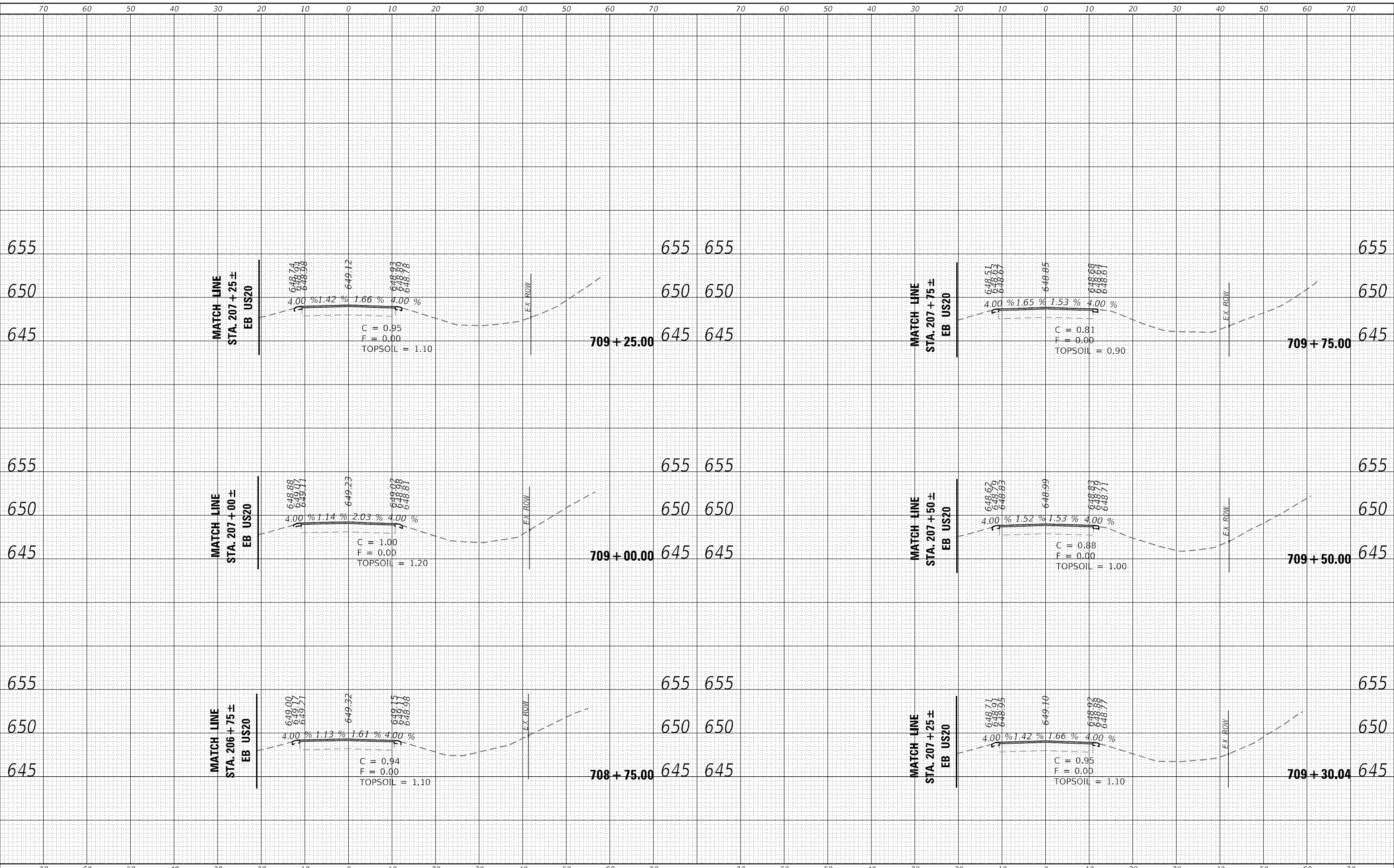
SCALE: 20,0000 ' / in. SHEET 259 OF 266 SHEETS STA. 707+25.00 TO STA. 708+50.00

F.A.P. RTE. 301	SECTION 43N	COUNTY JO DAVIENS	TOTAL SHEETS 628	SHEET NO. 621
CONTRACT NO. 64P26			ILLINOIS FED. AID PROJECT	

FINAL SURVEY	SURVEYED	DATE
NOTED	PLOTTED	
NOTE BOOK	TEMPLATE	
NO.	AREAS CHECKED	

ORIGINAL SURVEY	SURVEYED	DATE
NOTED	PLOTTED	
NOTE BOOK	TEMPLATE	
NO.	AREAS CHECKED	

USER: r0vc
 MODEL: XS_SHEET_Template_model_name_3
 FILE NAME: P:\09_007_001_P18_202_022_Vardiac Phase I\11_Driver 2\02\DWG\16426\CADD\CADD_Sheets\4176-31-Xsec-2\Frontage2.dwg



PLOT DRIVER =	pdfNOLAYERColor.plt	DESIGNED -	MM	REVISED -	
PEN TABLE =	D264P26-PSE.tbl	DRAWN -	MMC	REVISED -	
PLOT SCALE =	20,0000 ' / in.	CHECKED -	JWD	REVISED -	
PLOT DATE =	12/7/2023 2:14:41 PM	DATE -	12/08/2023	REVISED -	

**STATE OF ILLINOIS
DEPARTMENT OF TRANSPORTATION**

**CROSS SECTIONS
EAST FRONTAGE ROAD**

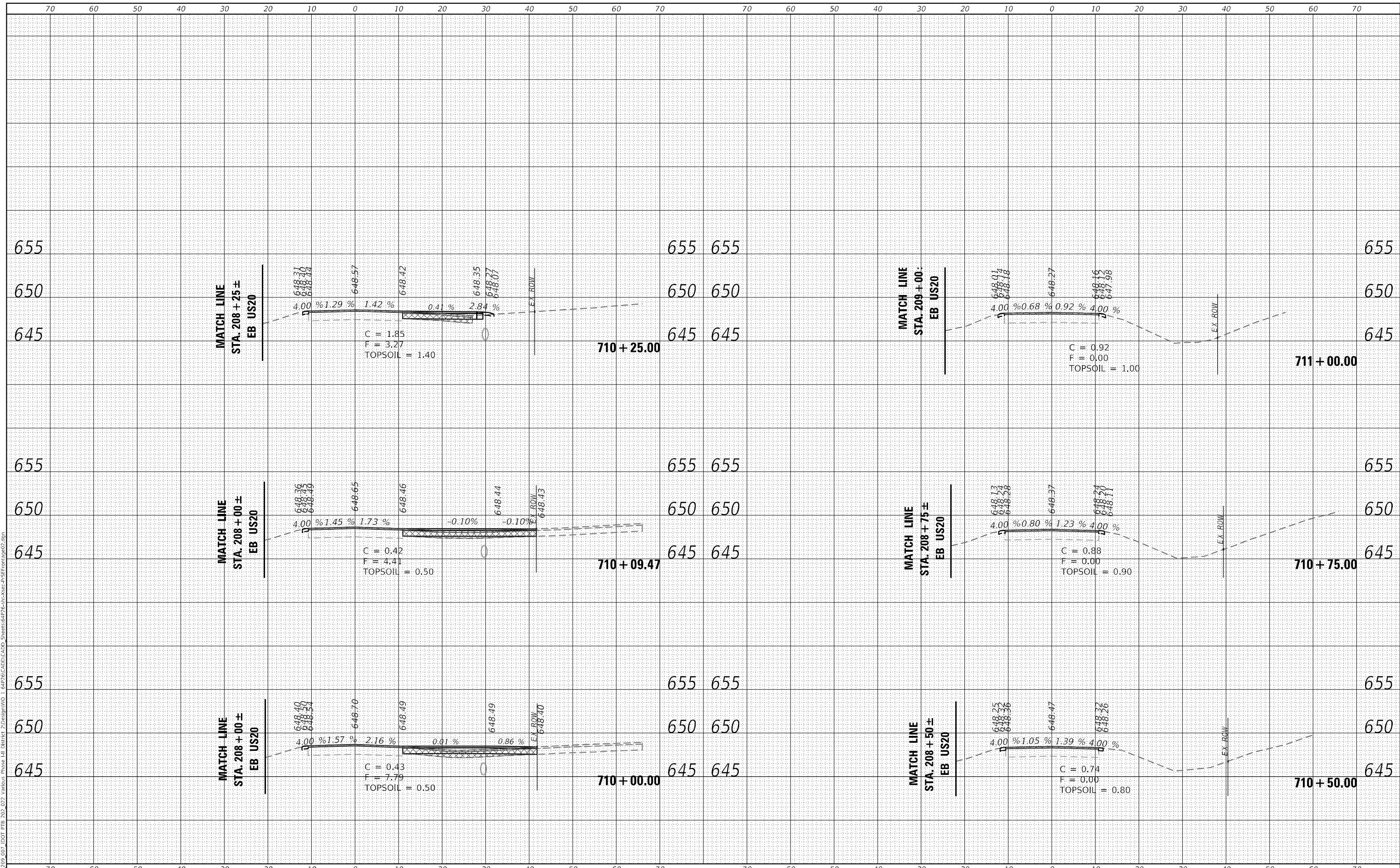
SCALE: 20,0000 ' / in. SHEET 260 OF 266 SHEETS STA. 708+75.00 TO STA. 709+75.00

F.A.P. RTE.	SECTION	COUNTY	TOTAL SHEETS	SHEET NO.
301	43N	JO DAVIESS	628	622
			CONTRACT NO. 64P26	
ILLINOIS FED. AID PROJECT				

FINAL SURVEY	SURVEYED	DATE
NOTE BOOK	PLOTTED	
NO.	AREAS CHECKED	

ORIGINAL SURVEY	SURVEYED	DATE
NOTE BOOK	PLOTTED	
NO.	AREAS CHECKED	

USER: r0vc
 MODEL: XS_SHEET_Template_model_name_10
 FILE NAME: P:\09_007_001_P18_202_022_Vardiac Phase III Director 2\Design\WG 1 64726\CADD\CADD_Sheets\64726-31-XSec-PS-FromPage02.dgn



PLOT DRIVER = pdfNOLAYERColor.plt	DESIGNED - MM	REVISED -
PEN TABLE = D264P26-PSL.tbl	DRAWN - MMC	REVISED -
PLOT SCALE = 20,0000 ' / in.	CHECKED - JWD	REVISED -
PLOT DATE = 12/7/2023 2:14:41 PM	DATE - 12/08/2023	REVISED -

STATE OF ILLINOIS
 DEPARTMENT OF TRANSPORTATION

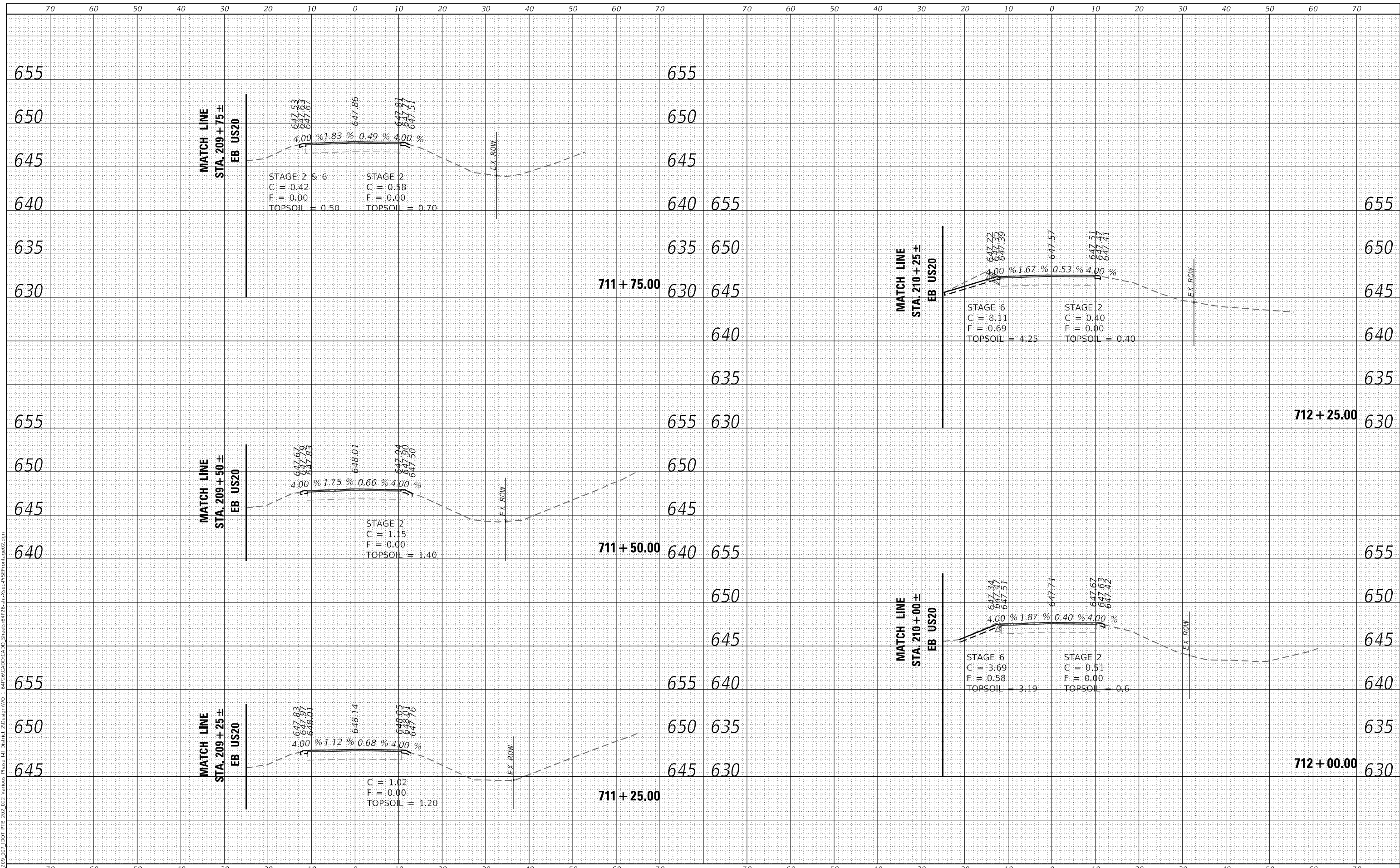
CROSS SECTIONS EAST FRONTAGE ROAD	
SCALE: 20,0000 ' / in.	SHEET 261 OF 266 SHEETS
STA. 710+00.00	TO STA. 711+00.00

F.A.P. RTE. 301	SECTION 43N	COUNTY JO DAVIENS	TOTAL SHEETS 628	SHEET NO. 623
CONTRACT NO. 64P26			ILLINOIS FED. AID PROJECT	

DATE	
BY	
FINAL SURVEY	SURVEYED
NOTE BOOK	PLOTTED
NO.	TEMPLATE
	AREAS CHECKED

DATE	
BY	
ORIGINAL SURVEY	SURVEYED
NOTE BOOK	PLOTTED
NO.	TEMPLATE
	AREAS CHECKED

USER: kroc
 MODEL: XS_SHEET_Template1_model_name_1
 FILE NAME: P:\02_001_P18_202_022_Vardus_Phase III_Divertir_2\Design\WG 1 64P26\CADD\CADD_Sheets\64P26-XS-XS-2\Frontage02.dgn



PLOT DRIVER = pdfNOLAYERcolor.plt	DESIGNED - MM	REVISED -
PEN TABLE = D264P26-PSE.tbl	DRAWN - MMC	REVISED -
PLOT SCALE = 20,0000 ' / in.	CHECKED - JWD	REVISED -
PLOT DATE = 12/7/2023 2:14:42 PM	DATE - 12/08/2023	REVISED -

STATE OF ILLINOIS
 DEPARTMENT OF TRANSPORTATION

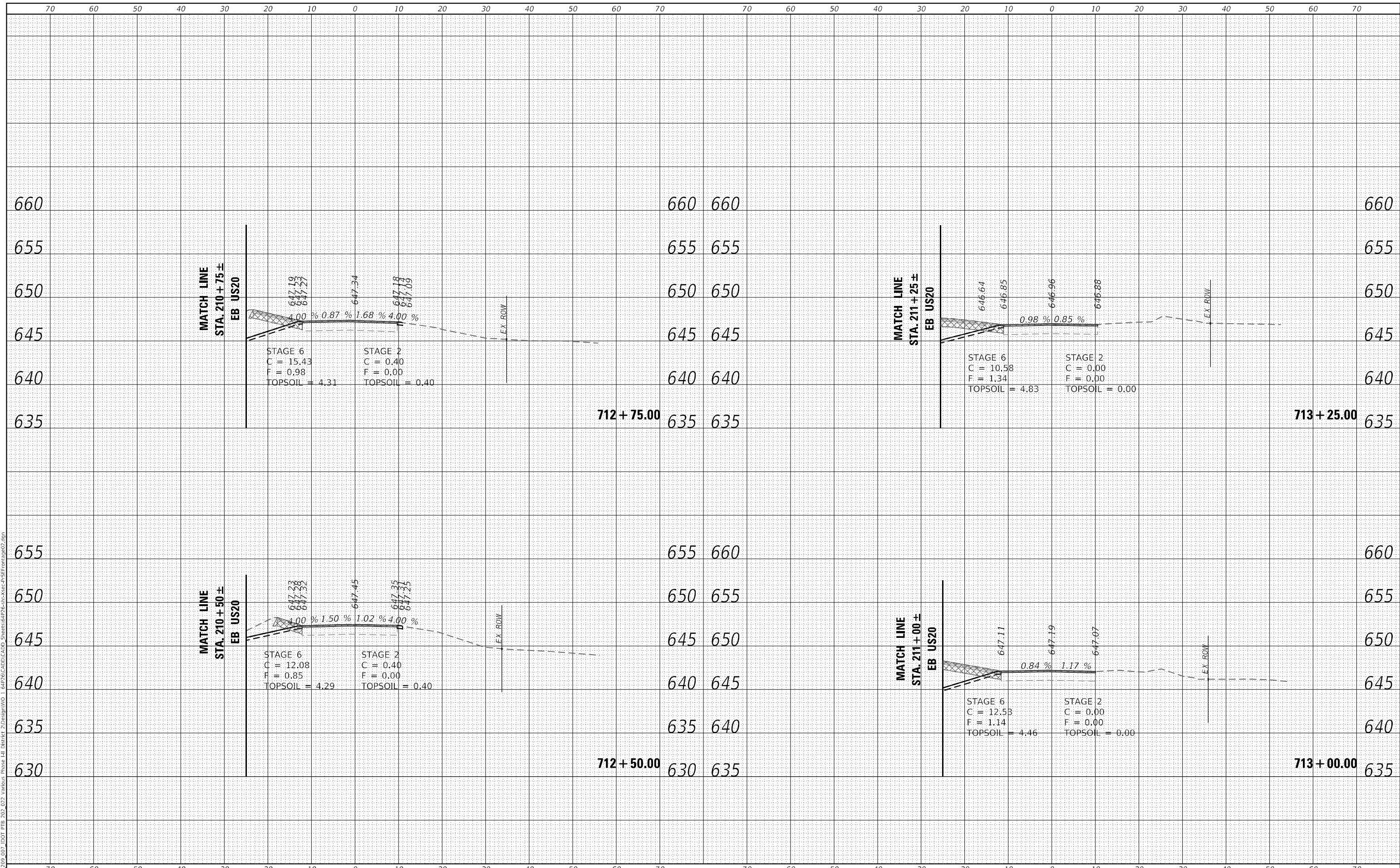
CROSS SECTIONS EAST FRONTAGE ROAD			
SCALE: 20,0000 ' / in.	SHEET 262	OF 266 SHEETS	STA. 711+25.00 TO STA. 712+25.00

F.A.P. RTE. 301	SECTION 43N	COUNTY JO DAVIESS	TOTAL SHEETS 628	SHEET NO. 624
CONTRACT NO. 64P26			ILLINOIS FED. AID PROJECT	

FINAL SURVEY	SURVEYED	DATE
NOTE BOOK	PLOTTED	
NO.	TEMPLATE	
	AREAS CHECKED	

ORIGINAL SURVEY	SURVEYED	DATE
NOTE BOOK	PLOTTED	
NO.	TEMPLATE	
	AREAS CHECKED	

USER: 30vc
 MODEL: XS_SHEET_Template17
 FILE NAME: P:\03_007_001_P18_202_022_Vardiac Phase III Design\2023\11\44926\CADD\CADD_Sheets\44926-31-Xsec-SF-Frontage02.dgn



PLOT DRIVER = pdfNOLayerColor.plt	DESIGNED - MM	REVISED -
PEN TABLE = D264P26-PSE.tbl	DRAWN - MMC	REVISED -
PLOT SCALE = 20,0000 ' / in.	CHECKED - JWD	REVISED -
PLOT DATE = 12/7/2023 2:14:42 PM	DATE - 12/08/2023	REVISED -

**STATE OF ILLINOIS
 DEPARTMENT OF TRANSPORTATION**

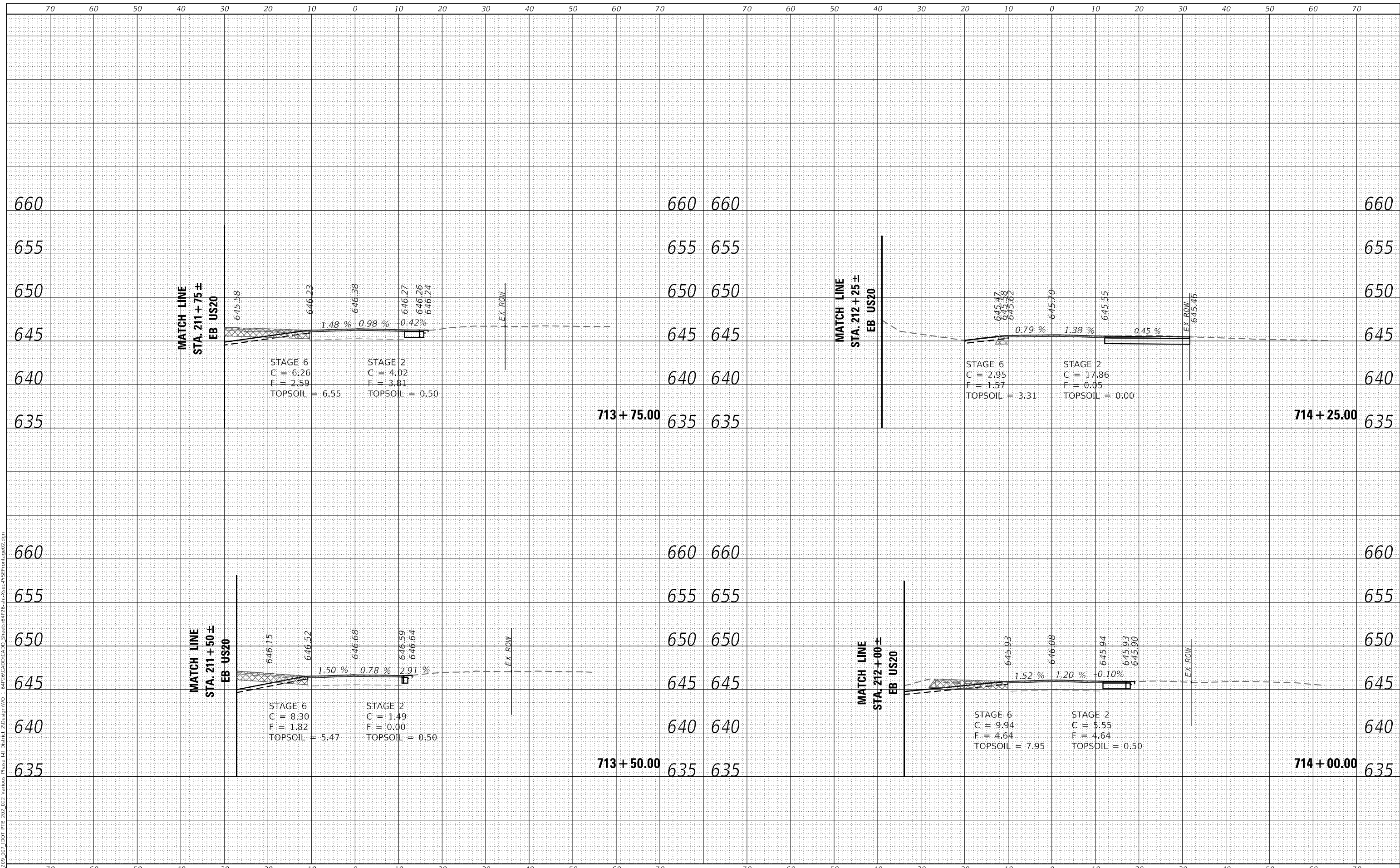
CROSS SECTIONS EAST FRONTAGE ROAD			
SCALE: 20,0000 ' / in.	SHEET 263	OF 266 SHEETS	STA. 712+50.00 TO STA. 713+25.00

F.A.P. RTE. 301	SECTION 43N	COUNTY JO DAVIESS	TOTAL SHEETS 628	SHEET NO. 625
CONTRACT NO. 64P26				ILLINOIS FED. AID PROJECT

FINAL SURVEY	SURVEYED	BY	DATE
NOTE BOOK	PLOTTED		
NO.	AREAS CHECKED		
	AREAS CHECKED		

ORIGINAL SURVEY	SURVEYED	BY	DATE
NOTE BOOK	PLOTTED		
NO.	AREAS CHECKED		
	AREAS CHECKED		

USER: 30vc
 MODEL: XS_SHEET_Template_model_name_13
 FILE NAME: P:\03_007_001_P18_202_022_Vardick_Phase III_Divertor_2\Design\WG_16426\CADD\CADD_Sheets\6426-31-XSec-2\Frontage2.dgn



PLOT DRIVER = pdfNOLAYERcolor.plt	DESIGNED - MM	REVISED -
PEN TABLE = D264P26-PSE.tbl	DRAWN - MMC	REVISED -
PLOT SCALE = 20,0000' / in.	CHECKED - JWD	REVISED -
PLOT DATE = 12/7/2023 2:14:43 PM	DATE - 12/08/2023	REVISED -

STATE OF ILLINOIS
 DEPARTMENT OF TRANSPORTATION

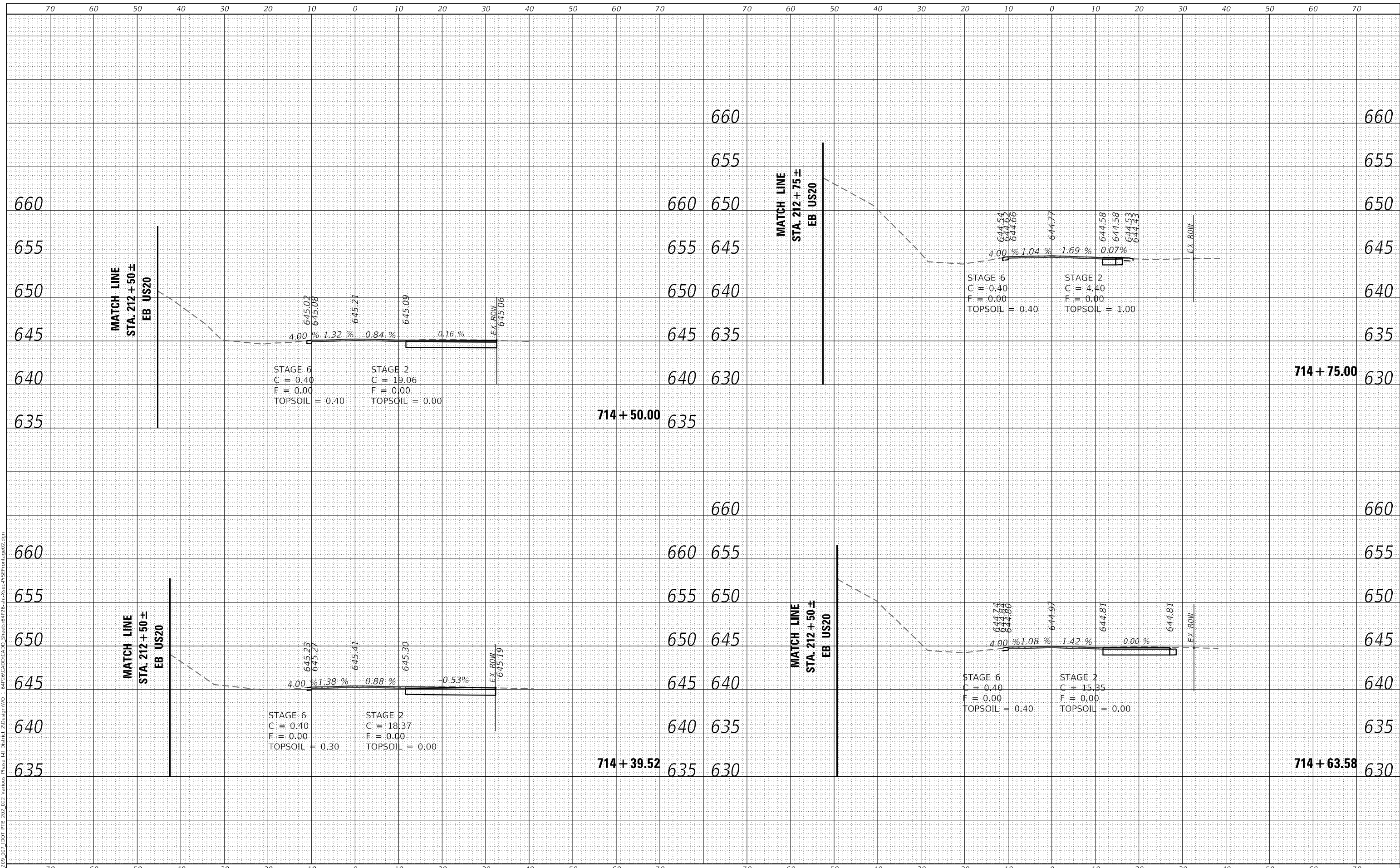
CROSS SECTIONS EAST FRONTAGE ROAD			
SCALE: 20,0000' / in.	SHEET 264	OF 266 SHEETS	STA. 713+50.00 TO STA. 714+25.00

F.A.P. RTE.	SECTION	COUNTY	TOTAL SHEETS	SHEET NO.
301	43N	JO DAVISS	628	626
CONTRACT NO. 64P26				
ILLINOIS FED. AID PROJECT				

FINAL SURVEY	SURVEYED	BY	DATE
NOTE BOOK	PLOTTED		
NO.	TEMPLATE		
	AREAS CHECKED		

ORIGINAL SURVEY	SURVEYED	BY	DATE
NOTE BOOK	PLOTTED		
NO.	TEMPLATE		
	AREAS CHECKED		

USER: 30vc
 MODEL: XS_SHEET_Template_model_name_14
 FILE NAME: P:\03_007_001_P18_202_022_Vardis Phase I\184726\CADD\CADD_Sheets\64726-31-XSec-2\Frontage2.dgn



PLOT DRIVER = pdfNOLayerColor.plt	DESIGNED - MM	REVISED -
PEN TABLE = D264P26-PSE.tbl	DRAWN - MMC	REVISED -
PLOT SCALE = 20,0000 ' / in.	CHECKED - JWD	REVISED -
PLOT DATE = 12/7/2023 2:14:43 PM	DATE - 12/08/2023	REVISED -

**STATE OF ILLINOIS
DEPARTMENT OF TRANSPORTATION**


CROSS SECTIONS EAST FRONTAGE ROAD			
SCALE: 20,0000 ' / in.	SHEET 265	OF 266 SHEETS	STA. 714+39.52 TO STA. 714+75.00

F.A.P. RTE. 301	SECTION 43N	COUNTY JO DAVIESS	TOTAL SHEETS 628	SHEET NO. 627
CONTRACT NO. 64P26				
ILLINOIS FED. AID PROJECT				

FINAL SURVEY	SURVEYED	DATE
NOTE BOOK	PLOTTED	
NO.	TEMPLATE	
	AREAS CHECKED	

ORIGINAL SURVEY	SURVEYED	DATE
NOTE BOOK	PLOTTED	
NO.	TEMPLATE	
	AREAS CHECKED	

USER: r0vc
 MODEL: XS_SHEET_Template_model_name_15
 FILE NAME: P:\03_007_001_P15_202_022_Vardick_Phase III_Divertor_2\Design\WG 1 64P26\CADD\CADD_Sheets\64P26-XS-XS26-IF-Frontage2.dgn



PLOT DRIVER =	pdfNOLayerColor.plt/cfg	DESIGNED -	MM	REVISED -
PEN TABLE =	D264P26-PSE.ctb	DRAWN -	MMC	REVISED -
PLOT SCALE =	20,0000 ' / in.	CHECKED -	JWD	REVISED -
PLOT DATE =	12/7/2023 2:14:44 PM	DATE -	12/08/2023	REVISED -

STATE OF ILLINOIS
 DEPARTMENT OF TRANSPORTATION

CROSS SECTIONS
 EAST FRONTAGE ROAD

SCALE: 20,0000 ' / in. SHEET 266 OF 266 SHEETS STA. 715+00.00 TO STA. 715+04.90

F.A.P. RTE.	SECTION	COUNTY	TOTAL SHEETS	SHEET NO.
301	43N	JO DAVIESS	628	628
CONTRACT NO. 64P26				

ILLINOIS FED. AID PROJECT