

F.A.U. RTE.	SECTION	COUNTY	TOTAL SHEETS	SHEET NO.
3887	S - N	KANE	153	1

D-91-154-06

STATE OF ILLINOIS  
DEPARTMENT OF TRANSPORTATION  
DIVISION OF HIGHWAYS

**PROPOSED  
HIGHWAY PLANS**

FAU ROUTE 3887 (ILLINOIS ROUTE 31)

SECTION: S-N

AT IL 72

INTERSECTION IMPROVEMENT, TRAFFIC SIGNAL MODERNIZATION

PROJECT: ACHSIP-3887(008)

KANE COUNTY

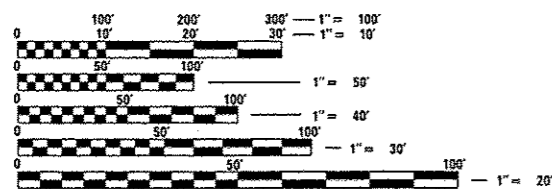
C-91-154-06

FOR INDEX OF SHEETS, SEE SHEET 2

PROJECT LOCATED IN:  
VILLAGE OF WEST DUNDEE

TRAFFIC DATA:

IL 31 2011 ADT = 26,900  
 IL 31 SPEED LIMIT = 35 MPH  
 IL 72 2011 ADT = 30,400  
 IL 72 SPEED LIMIT = 35 MPH

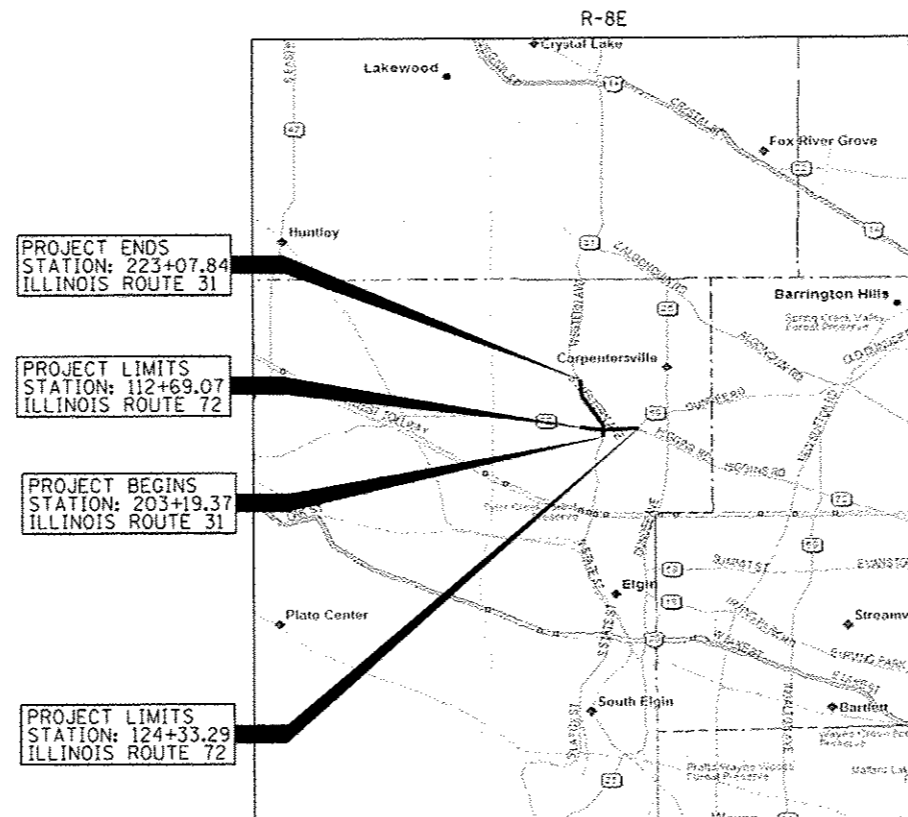


FULL SIZE PLANS HAVE BEEN PREPARED USING STANDARD ENGINEERING SCALES. REDUCED SIZED PLANS WILL NOT CONFORM TO STANDARD SCALES. IN MAKING MEASUREMENTS ON REDUCED PLANS, THE ABOVE SCALES MAY BE USED.

J.U.L.I.E.  
JOINT UTILITY LOCATION INFORMATION FOR EXCAVATION  
1-800-892-0123


(V3) PROJECT ENGINEER: GEORGE SCHOBER - (630)729-6172  
 (IDOT) PROJECT MANAGER: DAN WILGREEN - (847)705-4240

CONTRACT NO. 60A95



DUNDEE TOWNSHIP  
LOCATION MAP

PROJECT NET/GROSS LENGTH 3,149 FEET (.60 MILES)



*George J. Schober*  
 2/6 11/30/13

STATE OF ILLINOIS  
DEPARTMENT OF TRANSPORTATION  
DIVISION OF HIGHWAYS

SUBMITTED JUNE 28, 2012  
*John P. Putnam*  
 DEPUTY DIRECTOR OF HIGHWAYS, REGION ENGINEER

October 5, 2012  
*John D. Basanelli, PE.*  
 acting ENGINEER OF DESIGN AND ENVIRONMENT

October 5, 2012  
*William R. Frey, Jr.*  
 acting DIRECTOR OF HIGHWAYS, CHIEF ENGINEER

PRINTED BY THE AUTHORITY  
OF THE STATE OF ILLINOIS



V3 Companies  
7325 Janes Avenue  
Woodridge, IL 60517  
630.724.9200 phone  
630.724.9202 fax  
www.v3co.com