LEGEND

- PROP. TEMP. EASEMENT
- PROP. ROW
- DETECTABLE WARNING
- SOIL BORING LOCATION (SB-X)
- CLASS D PATCH OF TYPE SPECIFIED, 13"
- FULL DEPTH PVMT
  PCC BASE CSE PAID AS
  PCC BASE CSE 9 3/4" (IL31); 8" (IL72)
- FULL DEPTH PVMT
  PCC BASE CSE PAID AS
  PCC BASE CSE WIDENING 9 3/4" (IL31); 8" (IL72)
- CONCRETE MEDIAN SURFACE, 4"
  AGGREGATE BASE COURSE, TYPE B, 4"

FULL-DEPTH PVMT:
POLY HMA SURFACE CSE, MIX F, N90 1 3/4"
POLY HMA BINDER CSE, IL-19, N90 2 1/4"
PCC BASE CSE, 9 3/4" (IL 31); 8" (IL 72)
SUBBASE GRANULAR MATERIAL, TY B, 4"

PRIVATE HMA DRIVEWAY (TYP):	COMMERCIAL HMA DRIVEWAY (TYP):
HMA SURFACE CSE, MIX D, N50 2"	HMA SURFACE CSE, MIX D, N50 2"
HMA BASE CSE, 6"	HMA BASE CSE, 8"

NOTES

1. SEE CROSS SECTIONS FOR REVERSE CURB & GUTTER LOCATIONS.
2. SEE SHEETS 43 & 44 FOR MILLING AND LEVELING BINDER DEPTHS AND LOCATIONS.
3. SEE SHEET 55 FOR SOIL BORINGS AND PAVEMENT CORES.

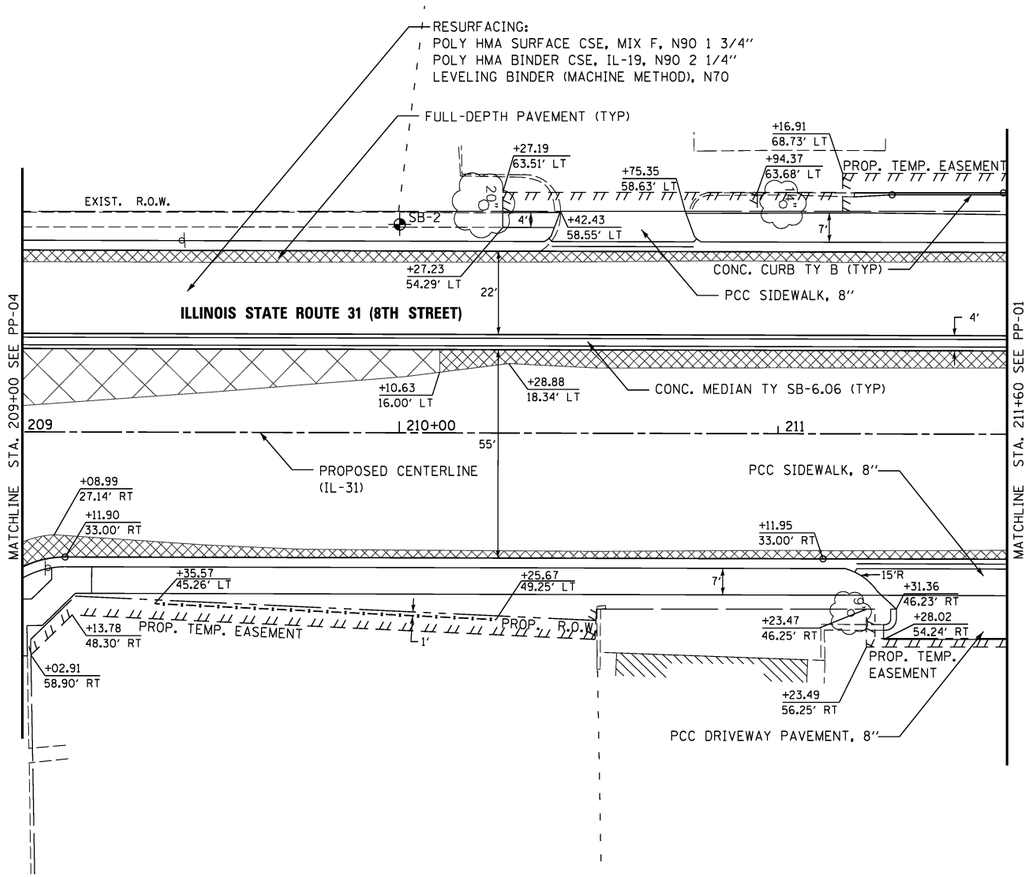

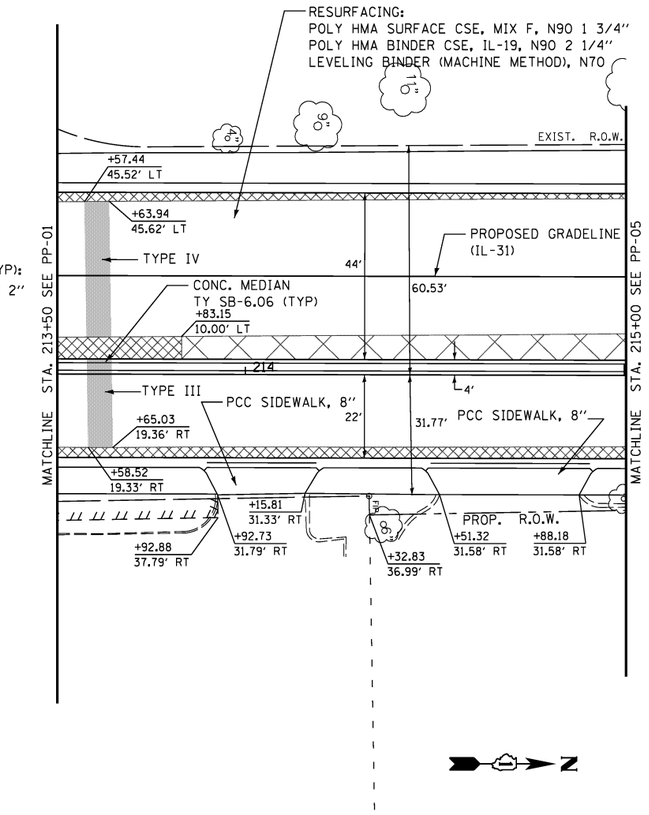

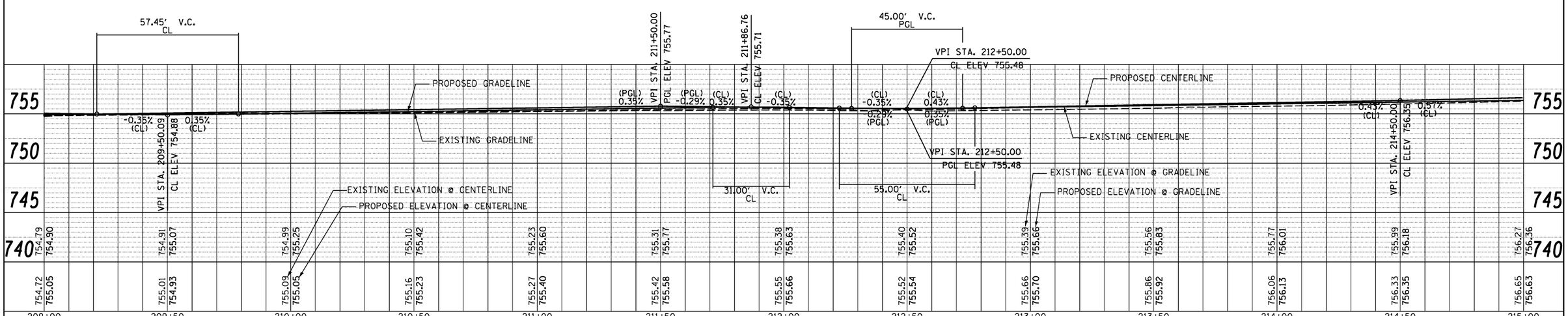

PLAN	BY	DATE
SURVEYED		
PLOTTED		
DRAWN		
ALIGNMENT CHECKED		
RT. OF WAY CHECKED		
CADD FILE NAME		
NOTE BOOK NO.		

PROFILE	BY	DATE
SURVEYED		
PLOTTED		
GRADES CHECKED		
BLM. NOTED		
STRUCTURE NOTATNS CHKD		
NOTE BOOK NO.		

V3 Companies
7325 Janes Avenue
Woodridge, IL 60517
630.724.9200 phone
630.724.9202 fax
www.v3co.com

Vision, Venture, Virtuoso... "The Vision to Transform with Excellence"

USER NAME = $USER$	DESIGNED ESI	REVISED -
	CHECKED GJS	REVISED -
PLOT SCALE = $SCALE$	DRAWN ESI	REVISED -
PLOT DATE = $DATE$	CHECKED 07/03/12	REVISED -

STATE OF ILLINOIS
DEPARTMENT OF TRANSPORTATION

PROPOSED ROADWAY PLAN AND PROFILE
ILLINOIS 31

SCALE: 1" = 20' | SHEET NO. 4 OF 6 SHEETS | STA. 209+00 TO STA. 215+00

F.A.U. RTE.	SECTION	COUNTY	TOTAL SHEETS	SHEET NO.
3887	S-N	KANE	153	52

CONTRACT NO. 60A95

FED. ROAD DIST. NO. 1 | ILLINOIS | FED. AID PROJECT