



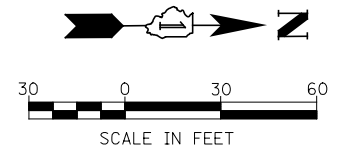


**LEGEND**

-  TEMPORARY EROSION CONTROL SEEDING  
MULCH METHOD 2
-  INLET FILTERS
-  TEMPORARY DITCH CHECK
-  PERIMETER EROSION BARRIER

**NOTES**

1. SEE SUGGESTED CONSTRUCTION SEQUENCING SHEET FOR CONSTRUCTION ACTIVITY INFORMATION.



FILE NAME =	USER NAME = \$USER\$	DESIGNED <i>NAV</i>	REVISED <i>06-04-12</i>
\$FILE\$		DRAWN <i>KES</i>	REVISED
	PLOT SCALE = \$SCALE\$	CHECKED <i>PJO</i>	REVISED
	PLOT DATE = \$DATE\$	DATE <i>05-11-12</i>	REVISED

**STATE OF ILLINOIS  
DEPARTMENT OF TRANSPORTATION**

**SN 022-W046 - EROSION CONTROL PLAN**

SCALE: AS SHOWN    SHEET NO. 1 OF 1 SHEETS    STA.    TO STA.

F.A.P. RTE.	SECTION	COUNTY	TOTAL SHEETS	SHEET NO.
338	2011-036-I	DUPAGE	234	87
CONTRACT NO. 60P42				
ILLINOIS FED. AID PROJECT				