F.A. RTE. 338/IL 59	SECTION	COUNTY	TOTAL SHEETS	SHEET NO.
	~~2011-036-1~~	DUPAGE	~~0~~	~~3~~
STA.		TO STA.		
FED. ROAD DIST. NO.	ILLINOIS	CONTRACT 60P42		

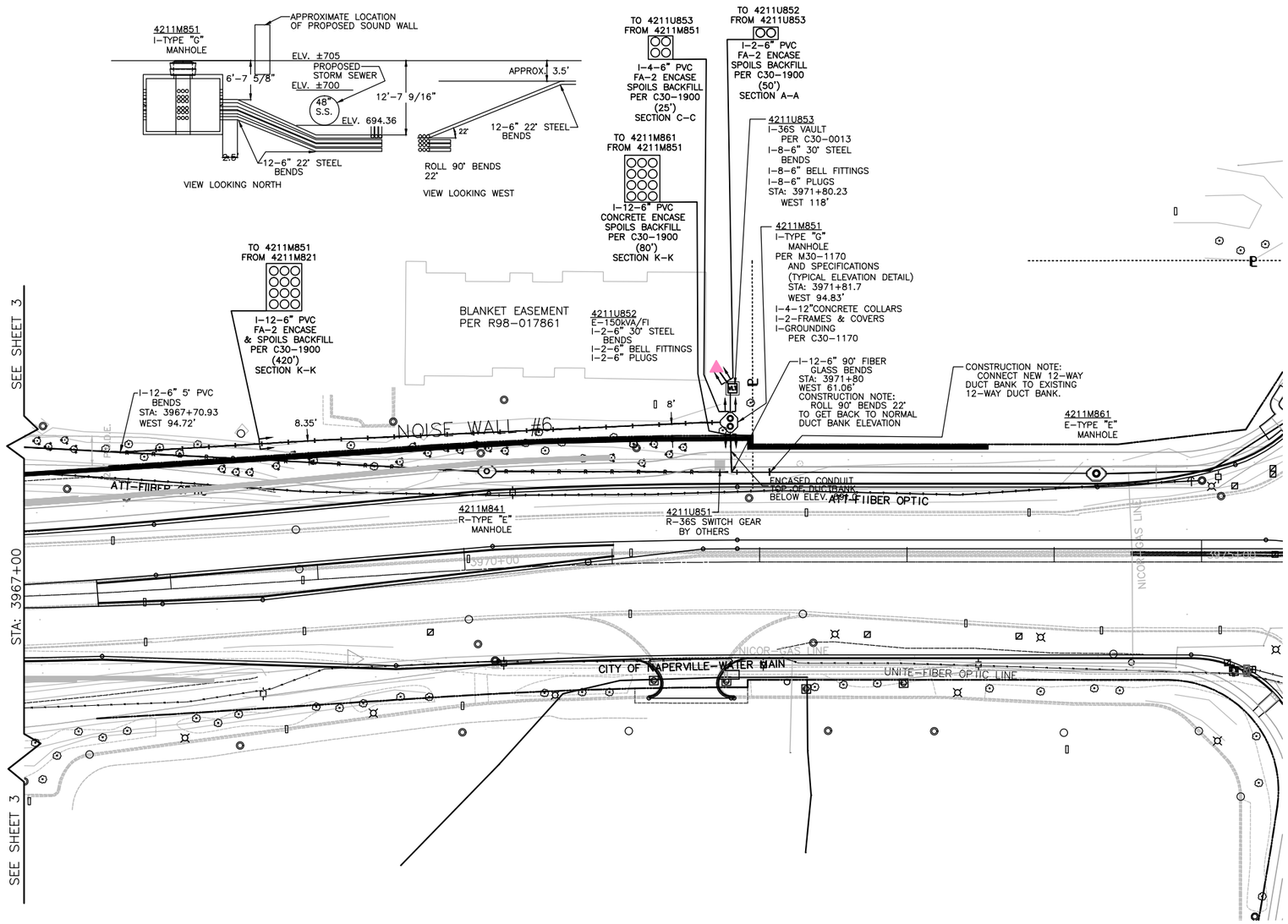

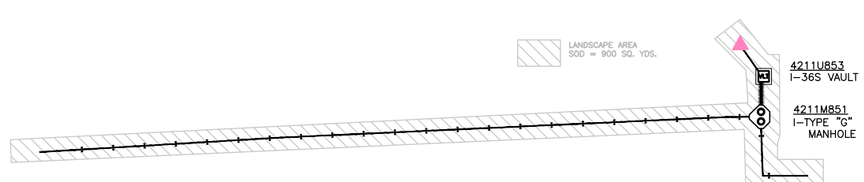

LEGEND

EXISTING
UNDERGROUND

- VLT — E-SW. VAULT
- E-SW. MOD.
- E-TRANSFORMER
- E-TYPE "A" MANHOLE
- E-TYPE "C" MANHOLE
- E-TYPE "C" DOUBLE OPENING MANHOLE
- E-TYPE "D" MANHOLE
- E-TYPE "E" MANHOLE
- E-CONDUIT

OVERHEAD
- E-DISTRIBUTION/ TRANSMISSION POLE

INSTALL
UNDERGROUND

- VLT — I-SW. VAULT
- I-TRANSFORMER VAULT
- I-TYPE "A" MANHOLE
- I-TYPE "E" DOUBLE OPENING MANHOLE
- I-TYPE "G" DOUBLE OPENING MANHOLE
- I-TYPE "G" SINGLE OPENING MANHOLE
- I-CONDUIT

ABANDON
UNDERGROUND

- A-CONDUIT

CALL JULIE 48 HRS. PRIOR TO CONSTRUCTION
1 - 800 - 892 - 0123 OR CALL 811

NOTES:
1. THE PROJECT ENGINEER FOR THIS JOB IS BRIAN CHAMBERLAIN AT (630)420-6653.
2. THE PROJECT COORDINATOR FOR THIS PROJECT IS PAUL MICHALOWSKI AT (630)305-5227.
3. CONTRACTOR IS RESPONSIBLE FOR MANHOLE PHOTOS TAKEN OF ALL CLEARLY MARKED CABLE AND ALL WALLS OF MANHOLES. PHOTOS WILL BE GIVEN TO THE GIS GROUP WITH THE AS-BUILTS.

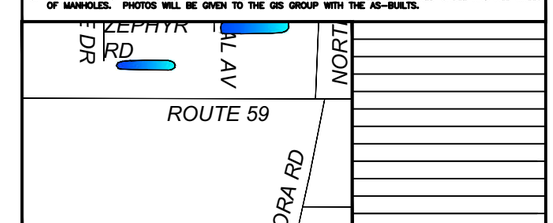

LOCATION MAP | DESIGN REVISION DATES

PROJECT TITLE: ROUTE 59 ROAD IMPROVEMENTS			
PROJECT DESCRIPTION: TO RELOCATE AND INSTALL NEW DUCTBANK AND 34kV FEEDERS			
ENGINEER: BCC	DRAFTING DATE: 5-11-12	MAP #: 4211,4212,4223	SCALE: 1 = 40
GIS DESIGN BY: DL / DRAFTED BY: PSM	REVISIONS DATE:	AT&T JOINT AGREEMENT #: N/A	PROJECT #: EU-12
CHECKED BY:	APPROVED BY:	CAD FILE: 0060648001C8.DWG	SHEET #: 8 OF 63
Naperville	Department of Public Utilities Electric Division		WORK REQUEST #: 60468