

STATE OF ILLINOIS
DEPARTMENT OF TRANSPORTATION
DIVISION OF HIGHWAYS

**PROPOSED
HIGHWAY PLANS**

FAP ROUTE 347: IL RTE 38 (ROOSEVELT RD)
AT SB AND NB I-355 RAMPS
SECTION CY-TS-1 (12)
PROJECT: ACHSIP-0347(029)
TRAFFIC SIGNAL MODERNIZATION
DUPAGE COUNTY

C-91-441-12

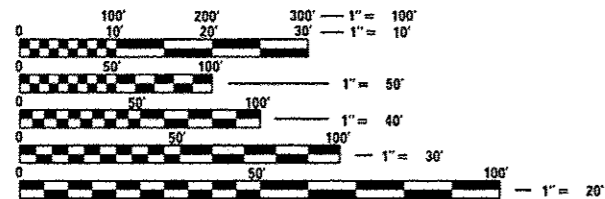
F.A.P. RTE.	SECTION	COUNTY	TOTAL SHEETS	SHEET NO.
347	CY-TS-1 (12)	DUPAGE	32	1
		ILLINOIS	CONTRACT NO. 60T79	

FOR INDEX OF SHEETS, SEE SHEET NO. 2

DESIGN DESIGNATIONS:

IL RTE 38 - OTHER PRINCIPAL ARTERIAL
2009 ADT: 47,000
POSTED SPEED LIMIT: 45 MPH

THE PROJECT IS LOCATED IN
THE VILLAGE OF GLEN ELLYN, LOMBARD
AND UNINCORPORATED DUPAGE COUNTY.

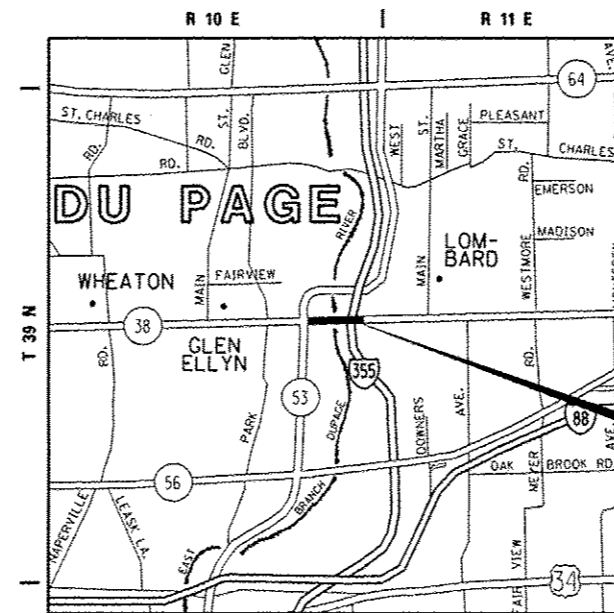
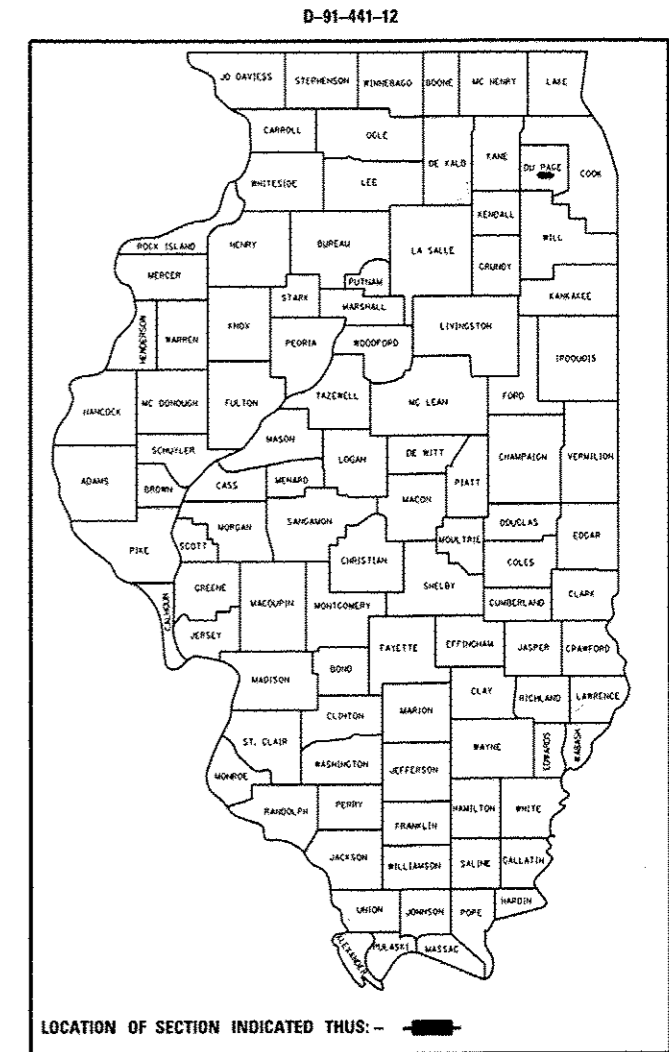


FULL SIZE PLANS HAVE BEEN PREPARED USING STANDARD ENGINEERING SCALES. REDUCED SIZED PLANS WILL NOT CONFORM TO STANDARD SCALES. IN MAKING MEASUREMENTS ON REDUCED PLANS, THE ABOVE SCALES MAY BE USED.

J.U.L.I.E.
JOINT UTILITY LOCATION INFORMATION FOR EXCAVATION
1-800-892-0123
OR 811

PROJECT ENGINEER: LUKASZ POCIECHA /PETER BLUMBERG
PROJECT MANAGER: SUDUD MAHMOUD (847) 708-4420

CONTRACT NO. 60T79



IL RTE 38 AT
SB AND NB I-355
RAMPS

MILTON TOWNSHIP

STATE OF ILLINOIS
DEPARTMENT OF TRANSPORTATION
DIVISION OF HIGHWAYS

SUBMITTED Aug 17 20 12

John Justin
DEPUTY DIRECTOR OF HIGHWAYS, REGION ENGINEER

October 5 20 12
John D. Baranzelli, P.E.
ENGINEER OF DESIGN AND ENVIRONMENT

October 5 20 12
William R. Frey
DIRECTOR OF HIGHWAYS/CHIEF ENGINEER

PRINTED BY THE AUTHORITY
OF THE STATE OF ILLINOIS