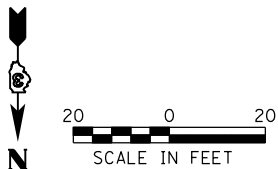
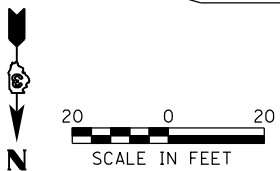
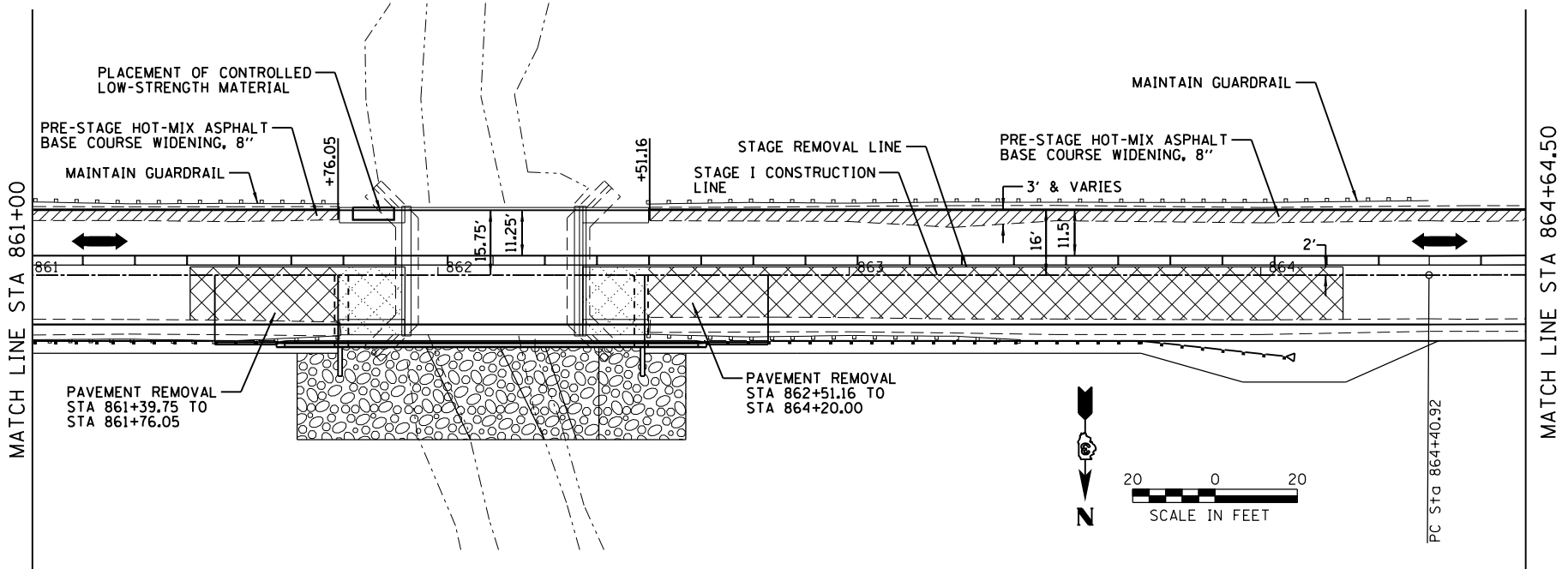


NOTE:
HMA SURFACE COURSE TO BE CONSTRUCTED AFTER STAGE II WORK IS COMPLETED, USING TRAFFIC CONTROL AND PROTECTION STANDARD 701306.



- NOTES:**
- 1.) SEE FOLLOWING SHEET FOR STAGE I NOTES AND STAGE I ROADWAY TYPICAL SECTIONS.
 - 2.) FOR DETAILS NOT SHOWN SEE HIGHWAY STANDARD 701321 OR BLR 21.



LEGEND

- TEMPORARY CONCRETE BARRIER
- TRAFFIC SIGNAL WITH SIGNAL DIRECTION ON BACK PLATE & MICROWAVE DETECTOR
- BARRICADE TYPE III
- MAINLINE TRAFFIC
- HOT-MIX ASPHALT BASE COURSE WIDENING, 8"
- PAVEMENT REMOVAL
- BRIDGE APPROACH PAVEMENT REMOVAL
- IMPACT ATTENUATORS
- DRUM WITH STEADY BURNING LIGHT

Farnsworth
GROUP, INC.
2709 McGraw Drive
Bloomington, Illinois 61704
309/663-8435, 309/663-1571 fax

USER NAME = dmeyer	DESIGNED - JJO	REVISED -
PLOT SCALE = 48.0000' / in.	DRAWN - JJO	REVISED -
PLOT DATE = 8/13/2012	CHECKED - JML	REVISED -
	DATE - 08/10/12	REVISED -

**STATE OF ILLINOIS
DEPARTMENT OF TRANSPORTATION**

STAGE I CONSTRUCTION

SCALE: SHEET OF SHEETS STA. TO STA.

F.A.P. RTE. 693	SECTION 19BR	COUNTY FORD	TOTAL SHEETS 61	SHEET NO. 17
CONTRACT NO. 66A12				
ILLINOIS FED. AID PROJECT				