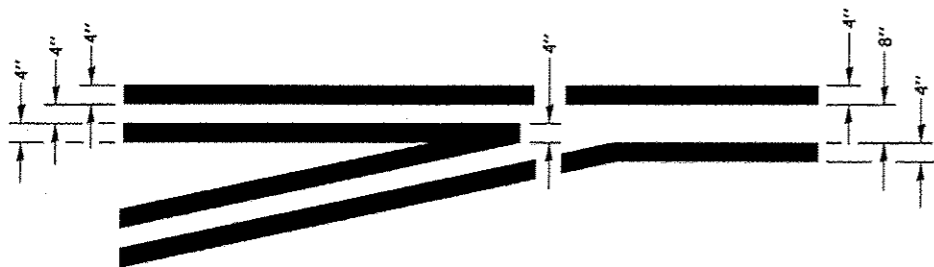
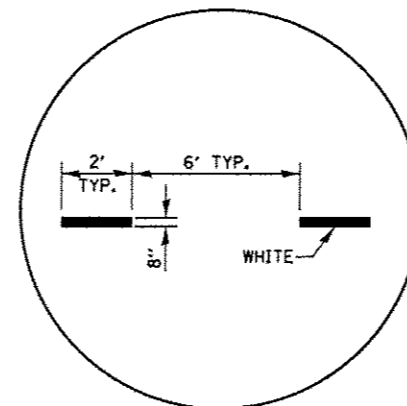


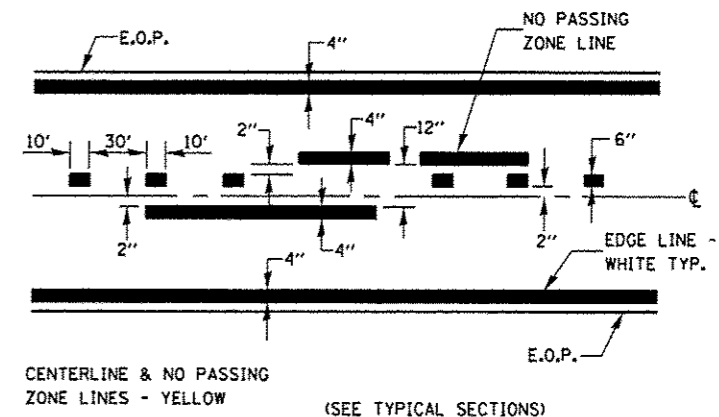
LEFT TURN LANE WITH APPROACH MEDIAN



**LEFT TURN LANE
TYPICAL APPLICATION**



**ADVANCE AND INTERSECTION LANE
DIVIDER LINES**



CENTERLINE & NO PASSING
ZONE LINES - YELLOW

(SEE TYPICAL SECTIONS)

PAVEMENT MARKING

| | | | |
|--|-------------------------|---------------|-----------|
| FILE NAME = | USER NAME = woodshankr1 | DESIGNED - RW | REVISED - |
| c:\pwwork\pwwork\woodshankr1\d8309332\666C41-shs-details.dgn | | DRAWN - RW | REVISED - |
| | | CHECKED - | REVISED - |
| Default | PLOT DATE = 8/30/2012 | DATE - | REVISED - |

STATE OF ILLINOIS
DEPARTMENT OF TRANSPORTATION

TYPICAL PAVEMENT MARKING

SCALE: SHEET 1 OF 1 SHEETS STA. TO STA.

| | | | | |
|---------------------------|------------------|---------|-----------------|--------------|
| F.A.P. RTE. | SECTION | COUNTY | TOTAL SHEETS | SHEET NO. |
| 653 | (50-1HB)PATCHING | LASALLE | 8 | 8 |
| CONTRACT NO. 66C41 | | | | |
| ILLINOIS FED. AID PROJECT | | | | |