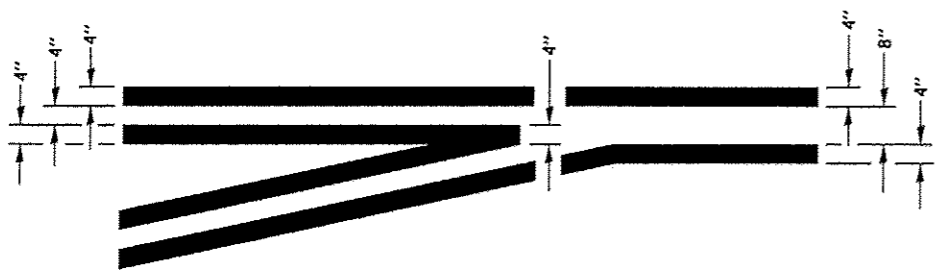
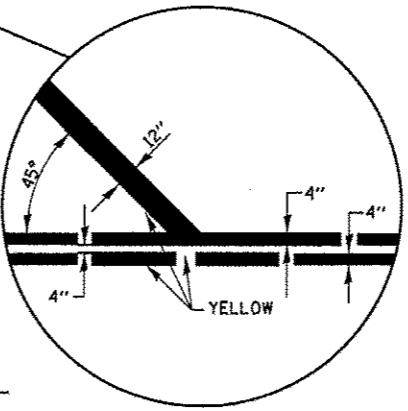
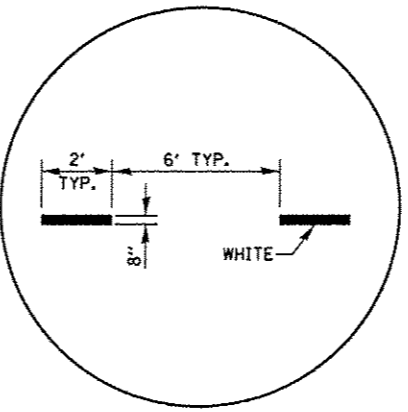


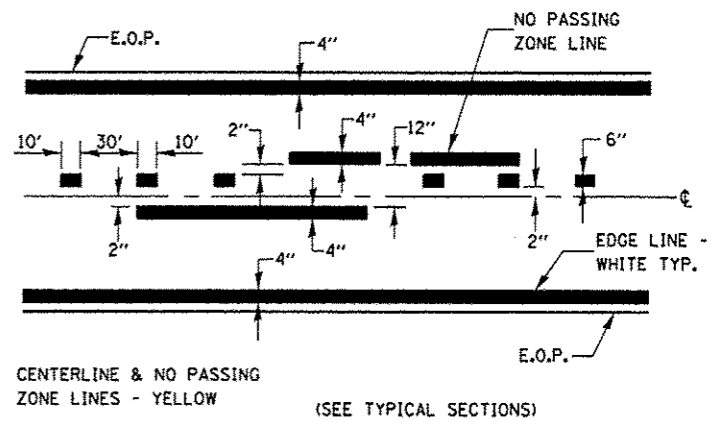
**LEFT TURN LANE WITH APPROACH MEDIAN**



**LEFT TURN LANE  
TYPICAL APPLICATION**



**ADVANCE AND INTERSECTION LANE  
DIVIDER LINES**



**PAVEMENT MARKING**

FILE NAME =	USER NAME = woodshenkr1	DESIGNED - RW	REVISED -	<b>STATE OF ILLINOIS DEPARTMENT OF TRANSPORTATION</b>	<b>TYPICAL PAVEMENT MARKING</b>	F.A.P. RTE.	SECTION	COUNTY	TOTAL SHEETS	SHEET NO.
c:\pe_work\pedit\woodshenkr1\d8389371\366042-sht-details.dgn	DRAWN - RW	REVISED -	619			(50-3HB-2)PATCHING	LASALLE	9	9	
PLOT SCALE = 100.0000 / in.	CHECKED -	REVISED -	CONTRACT NO. 66C42							
PLOT DATE = 8/28/2012	DATE -	REVISED -	ILLINOIS FED. AID PROJECT							
Default				SCALE:	SHEET 1 OF 1 SHEETS	STA.	TO STA.			