



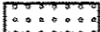



NOTES:

1. THE LIMITS AS SHOWN ON THIS SHEET REPRESENT THE BASIS FOR FUNDING BREAKDOWN ASSOCIATED WITH THE REVERSAL OF GRADES FOR THE GRADE SEPARATION OF I-74 AND I-155. CERTAIN PAY ITEMS AS SHOWN ON THE SUMMARY OF QUANTITIES WERE ALLOCATED WITHIN THE LIMITS SHOWN HEREIN.
2. THIS DRAWING IS PRESENTED FOR INFORMATION ONLY AND AS A GENERAL GUIDE AND SHOULD NOT BE USED AS A BASIS TO QUANTIFY OTHER PAY ITEMS THAT FALL WITHIN THESE LIMITS.

LEGEND:

-  I-74
-  I-155
-  RAMP E
-  RAMP F
-  RAMP G
-  RAMP H

▲ ADDED SHEET

| | | | |
|---|------------|-----------|----------------|
| FILE NAME * | DESIGNED - | REVISED - | ▲ 10/23/12 JNR |
| ...D468628\Funding-Split-Location-Map.dgn | DRAWN - | REVISED - | |
| USER NAME * jreanbillo | CHECKED - | REVISED - | |
| PLOT DATE * 10/22/2012 | DATE - | REVISED - | |



**STATE OF ILLINOIS
DEPARTMENT OF TRANSPORTATION**

**STRUCTURES FUNDING BREAKDOWN
I-155 OVER I-74
SN 090-0165 (SB), SN 090-0165 (NB)**

| | | | | |
|------------------------------|---------|----------|--------------------|-----------|
| F.A.I. RTE. | SECTION | COUNTY | TOTAL SHEETS | SHEET NO. |
| • 90-I14RH14HB-4,14,14HVB1BR | | TAZEWELL | 2433 | 410 |
| ILLINOIS FED. AID PROJECT | | | CONTRACT NO. 68620 | |